

**WESTERN - SAN BERNARDINO WATERMASTER
FOR**

WESTERN MUNICIPAL WATER DISTRICT et al.

vs.

EAST SAN BERNARDINO COUNTY WATER DISTRICT et al.

CASE NO. 78426 - COUNTY OF RIVERSIDE

VOLUME 1 - 2020

**VERIFIED EXTRACTIONS FROM THE
SAN BERNARDINO BASIN AREA**

FOR

CALENDAR YEARS 1959-1963 & 2016-2020

By Non-Plaintiffs For Use Within San Bernardino County

**ANNUAL ACCOUNTING
FOR INDIVIDUAL WELLS**

AUGUST 1, 2021

WATERMASTER

*Wen B. Huang
Craig D. Miller*

REPORT OF WATERMASTER

Western Municipal Water District of Riverside County, et al.
Plaintiffs

vs.

East San Bernardino County Water District, et al.
Defendants

Superior Court of Riverside County

Case No. 78426

VOLUME 1 - 2020

VERIFIED EXTRACTIONS FROM

SAN BERNARDINO BASIN AREA

by Non-Plaintiffs For Use Within San Bernardino County

FOR

CALENDAR YEARS 1959-1963 AND 2016-2020

ANNUAL ACCOUNTING
FOR INDIVIDUAL WELLS

August 1, 2021

WATERMASTER
Wen B. Huang
Craig D. Miller

VOLUME 1 – 2020

TABLE OF CONTENTS

	<u>Page</u>
INTRODUCTION	1
ERRATA	4
MAP OF THE SAN BERNARDINO BASIN AREA – NON-PLAINTIFFS.....	9
GRAPH – WATER PRODUCTION BY NON-PLAINTIFFS IN SAN BERNARDINO BASIN AREA	10
SAN BERNARDINO BASIN AREA, CROSS INDEX BY OWNER.....	11
SAN BERNARDINO BASIN AREA, CROSS INDEX BY STATE WELL NUMBER	30
SAN BERNARDINO BASIN AREA, CROSS INDEX BY RECORDATION NUMBER	49
CHANGE IN OWNERSHIP FROM BASE PERIOD	68
 <u>TABLE NO. 1</u>	
EXTRACTIONS BY OWNERS (NON-PLAINTIFFS) WHICH HAVE RECORDATION FILINGS WITH THE WATERMASTER	81
 <u>TABLE NO. 2</u>	
EXTRACTIONS BY OWNERS (NON-PLAINTIFFS) WHICH HAVE NOT FILED WITH THE WATERMASTER	108
 <u>TABLE NO. 3</u>	
SUMMARY OF EXTRACTIONS (FILED AND NON-FILED) FROM SAN BERNARDINO BASIN AREA BY NON-PLAINTIFFS FOR USE WITHIN SAN BERNARDINO COUNTY	120
 <u>TABLE NO. 4</u>	
LYTLE CREEK VERIFICATION OF EXTRACTIONS FOR CALENDAR YEARS 1959-1963 & 2016-2020.....	127

<u>TABLE NO. 5</u>	<u>Page</u>
MILL CREEK VERIFICATION OF EXTRACTIONS FOR CALENDAR YEARS 2016-2020.....	138
 <u>TABLE NO. 6</u>	
SANTA ANA RIVER VERIFICATION OF EXTRACTIONS FOR CALENDAR YEARS 2016-2020.....	144
 <u>TABLE NO. 7</u>	
SUMMARY OF REPORTED EXTRACTIONS FROM LYTLE CREEK, MILL CREEK, AND SANTA ANA RIVER.....	150
 <u>TABLE NO. 8</u>	
SUMMARY OF PRODUCTION FROM SAN BERNARDINO BASIN AREA AND CORRECTION FOR VERIFIED DIVERSIONS OF MAJOR STREAMFLOWS.....	152
 <u>PLATE NO. 1</u>	
SCHEMATIC DIAGRAM OF LYTLE CREEK DIVERSION FACILITIES AND CONDUITS.....	154
 <u>PLATE NO. 1A</u>	
LOCATION MAP, LYTLE CREEK DIVERSIONS.....	156
 <u>PLATE NO. 2</u>	
SCHEMATIC DIAGRAM OF MILL CREEK DIVERSION FACILITIES AND CONDUITS.....	158
 <u>PLATE NO. 3</u>	
SCHEMATIC DIAGRAM OF SANTA ANA RIVER DIVERSION FACILITIES AND CONDUITS.....	160
 <u>PLATE NO. 3A</u>	
LOCATION MAP, SANTA ANA RIVER AND MILL CREEK DIVERSIONS.....	162
 <u>PLATE NO. 4</u>	
EAST END FACILITIES MAP.....	164

VOLUME 1 - 2020

VERIFIED EXTRACTIONS FROM THE SAN BERNARDINO BASIN AREA BY NON-PLAINTIFFS FOR USE WITHIN SAN BERNARDINO COUNTY FOR CALENDAR YEARS 1959-1963 & 2016-2020

INTRODUCTION

The provisions of Paragraphs V(b) and VI(c) of the Judgment in Case No. 78426 entered April 17, 1969, provide as follows:

- V(b) "The total actual average annual extractions from the San Bernardino Basin Area by entities other than Plaintiffs for use within San Bernardino County for the five-year period ending with 1963 are assumed to be 165,407 acre-feet; the correct figure shall be determined by the Watermaster as herein provided."
- VI(c) "San Bernardino Valley shall provide imported water for replenishment of the San Bernardino Basin Area at least equal to the amount by which extractions therefrom for use within San Bernardino County exceed during any five-year period the sum of: (a) five times the total average annual extractions determined under Paragraph V(b) hereof, adjusted as may be required by the natural safe yield of the San Bernardino Basin Area; and (b) any new conservation to which users within San Bernardino Valley are entitled. Such replenishment shall be supplied in the year following any five-year period; provided that during the first five-year period, San Bernardino Valley shall supply annual amounts on account of its obligations hereunder, and such amounts shall be not less than fifty percent of the gross amount of excess extractions in the previous year."

Compliance with these provisions of the Judgment requires an annual accounting of the total actual extractions of surface and groundwater within the San Bernardino Basin Area. Included in this Volume 1-2020 is the verified accounting of such production by non-plaintiff owners for the calendar year 2020. The verified production for the five-year base period ending with 1963 and the verified production for calendar years 2016, 2017, 2018, 2019 and 2020 are also included.

Three indexes are included which provide a cross index by owner's name, State Water Resources Control Board Well Recordation Number, and State Well Number. In addition and where known, each index shows the local designation of each well and the groundwater basin in which the well is located.

Tables No. 1 and No. 2 in this report list the individual wells by the owner for each year in the five-year base period ending in 1963, the five-year base period average, the extractions for the years 2016 through 2020, the five-year average for that period and the owner's total annual verified extractions. Table No. 1 lists the wells upon which filings have been made with the Watermaster, and Table No. 2 lists the wells upon which no filings have been made.

Table No. 3 is a summary of the verified extractions, by owner, as presented in Tables No. 1 and No. 2.

Table No. 4 contains the total verified Lytle Creek stream diversions by Fontana Union Water Company, West Valley Water District, City of Rialto, City of San Bernardino and Mount Vernon Water Company. The total verified Lytle Creek stream diversion takes into account, and excludes, the return flow to Lytle Creek from the Fontana Power House afterbay. Plate No. 1 contains a schematic diagram of Lytle Creek facilities. Plate No. 1A contains a map showing locations of Lytle Creek facilities.

Table No. 5 contains the verification of the Mill Creek stream diversions by month. Plate No. 2 contains a schematic diagram of Mill Creek facilities. Plate No. 3A contains a map illustrating location of the Mill Creek facilities.

Table No. 6 contains the verification of the Santa Ana River stream diversions by month. Plate No. 3 contains a schematic diagram of Santa Ana River facilities. Plate No. 3A contains a map illustrating locations of Santa Ana River facilities.

Table No. 7 shows the reported diversions by entity from the major streams in San Bernardino Basin Area, namely, Lytle Creek, Mill Creek and Santa Ana River.

Table No. 8 shows the total Verified Production of ground and surface water within the San Bernardino Basin Area. Table No. 8 was modified in the Annual Report dated September 6, 2013 to:

1. Show plaintiff extractions delivered to Orange County Water District under the high groundwater mitigation agreements.
2. Show in-lieu water deliveries of imported water to Bear Valley Mutual Water Company (BVMWC) pursuant to the 1996 agreement with Big Bear Municipal Water District.

As presented in the Annual Report dated September 6, 2013, non-plaintiff total extractions were recalculated from 1971 forward. The results of such recalculations are shown in Table No. 2 of the Annual Report.

Table No. 8 was further modified in the August 1, 2015 Annual Report by deleting the inclusion of in-lieu water deliveries (Footnote 7) from the determination of non-plaintiff total extractions. In 2014, San Bernardino Valley delivered both imported water and groundwater to BVMWC. So Watermaster developed a new methodology to account for

both types of deliveries by showing the sum of deliveries as an obligation in Table No. 17 of the Annual Report and excluding imported water deliveries from total extractions in Table No. 8.

Non-plaintiff total extractions were again recalculated from 1971 forward and such recalculations are shown in Table No. 2 of the Annual Report.

The total Verified Production (ground and surface water) from the San Bernardino Basin Area by non-plaintiff owners for the calendar year 2020, excluding minor production, is 139,879 acre-feet as shown on the last line of Table No. 8.

ERRATA

Volume 1, Non-Plaintiffs, San Bernardino Basin Area

June 2021 - The following is a summary of changes made to the CY 2020 report through verification work by Watermaster staff.

The following new wells were **added** to the files this year

None

The following well was **closed** during the year

3602846, Fox Rothschild LLP, FAIRVW 1, 01S/03W-17R, received a letter of notification was received in 2020 from owner indicating well was abandoned and all well equipment has been removed from the site.

3602020, FAR WELL, F A R, 01S/02W-20K, Received information on 2020 recordation form that the property has been sold, the well has been properly destroyed, well is no longer associated with Larry Jacinto.

3603055, West Valley Water District, #36 Lord Ranch, 01N/05W-36H05S, West Valley reported in July 2019 that this well has been properly abandoned.

The following wells were **re-opened** during the year

None

The following **changes** were made to well data information during the year

3600083, 3602664, 3602665, and 3602665- had their ownership updated in May 2020 to Storkson, David D., Mountain Avenue Bee's. The contact information and mailing address remained the same, and were not changed.

3601126, Gay Grove, name change to Piperhill Redlands, LLC. Well was owned by Gay, Philip L. During the Base Period

The following **backfilings/corrected filing** were made during the year

3600312, West Valley Water District, Lytle Creek, 01N/05W-22M, corrected 2019 diversion data from 6,807 AF to 5,897 AF per 2020 verification work and coordination with West Valley Water District.

June 2020 - The following is a summary of changes made to the CY 2019 report through verification work by Watermaster staff.

The following new wells were **added** to the files this year

None

The following well was **closed** during the year

3602846, J.G. Golfing Enterprises, Thorn 10 & 11, 01S/04W- 22A01S, well completion report was received in 2018 indicating well was destroyed

The following wells were **re-opened** during the year

None

The following **changes** were made to well data information during the year

None

The following **backfilings/corrected filing** were made during the year

3603965, San Bernardino Valley MWD, 9th Street South,
01S/04W-05F01S, corrected 2018 from 2,818 af to 3,148 af per 2019 verification
work

3603964, San Bernardino Valley MWD, 9th Street North,
01S/04W-05F02S, corrected 2018 from 3,060 af to 2,824 af per 2019 verification
work

July 2019 - The following is a summary of changes made to the CY 2018 report through verification work by Watermaster staff.

The following new wells were **added** to the files this year

3603977, San Gabriel Valley Water Company Well, F54A, 01N/05W-21A01S, 2017

The following well was **closed** during the year

3602499, J.G. Golfing Enterprises, Payne H 25/Kline,
01S/04W-22A01S, well completion report was received indicating well was
destroyed 4/27/17

The following wells were **re-opened** during the year

None

The following **changes** were made to well data information during the year

3601352, General America Life Insurance Company well changed names to CBC Owners Association C/O SCRES. During the Base Period this was well was Stanley Brown Company.

The following **backfilings/corrected filing** were made during the year

- 0000015, Break, Allen Estate, - , 01S/03W-31A, corrected 2017 from 0 af to 1 af per 2018 verification work
- 3600028, Bear Valley Mutual Water Company, Santa Ana River Main, 01S/02W-04N, corrected 2017 from 34 af to 33,856 af per 2018 verification work
- 3600182-, Gladysta Well & Water Company, - ,01S/03W-20H02S, corrected 2017 from 0 af to 28 af per 2018 verification work
- 3600320, City of San Bernardino, Mt. Vernon, 01N/05W-22M, corrected 2017 from 236 af to 0 af per 2018 verification work
- 3600630-, Miller Mutual Well Company, - , 01N/03W-32D, corrected 2017 from 0 af to 5 af per 2018 verification work
- 3602081, City of San Bernardino, 31st St. & Mt. View, 01N/04W-27B01S, corrected 2017 from 3,737 af to 27 af per 2018 verification work
- 3603554, Barton Development c/o Lucky Farms, Calif St, 01S/03W-19A01S, corrected 2017 from 0 af to 85 af per 2018 verification work
- 3603930, California State University, San Bernardino, Irrigation Well 1, 01N/04W-17A01S, corrected 2017 from 2 af to 160 af per 2018 verification work

July 2018 - The following is a summary of changes made to the CY 2017 report through verification work by Watermaster staff.

The following new wells were **added** to the files this year

- 3603980, San Bernardino Valley MWD, Citrus PS Well 01S/02W-18L002S, 2017

The following well was **closed** during the year

None

The following wells were **re-opened** during the year

None

The following **changes** were made to well data information during the year

None

The following **backfilings/corrected filing** were made during the year

3603965, San Bernardino Valley MWD, 9th Street South,
01S/04W-05F01S, corrected 2016 from 1,982 af to 2,058 af per 2017 verification
work

July 2017 - The following is a summary of changes made to the CY 2016 report
through verification work by Watermaster staff.

The following new wells were **added** to the files this year

None

The following well was **closed** during the year

3603057, City of Loma Linda, Richardson #1, 01S/04W-24C01S, site visit and email
correspondence with owner staff (Gabriel Orozco)(see file), entered 7/6/17

The following wells were **re-opened** during the year

None

The following **changes** were made to well data information during the year

None

The following **backfilings/corrected filing** were made during the year

None

July 2016 - The following is a summary of changes made to the CY 2015 report
through verification work by Watermaster staff.

The following new wells were **added** to the files this year

3603976, Loma Linda University, Anderson IV, 01S/04W-25D008S, entered May 2016

The following wells were **closed** during the year

None

The following wells were **re-opened** during the year

3600313, Crafton Water Company, Nye, 01S/02W-29N1, Mike Huffstutler reported that the well was rehabilitated and requested that it be re-opened, entered June 2016

The following **changes** were made to well data information during the year

None

The following **backfilings/corrected filing** were made during the year

None

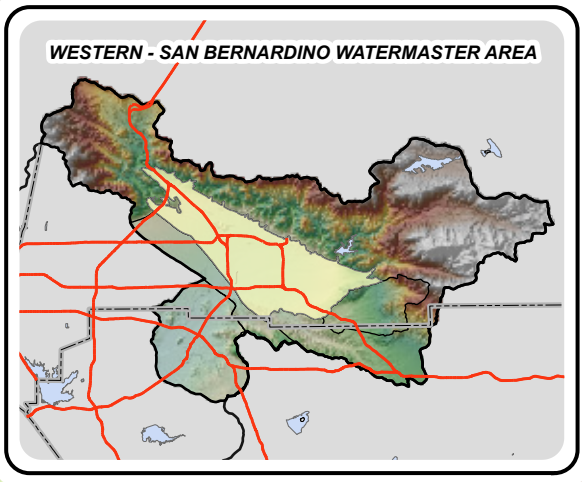
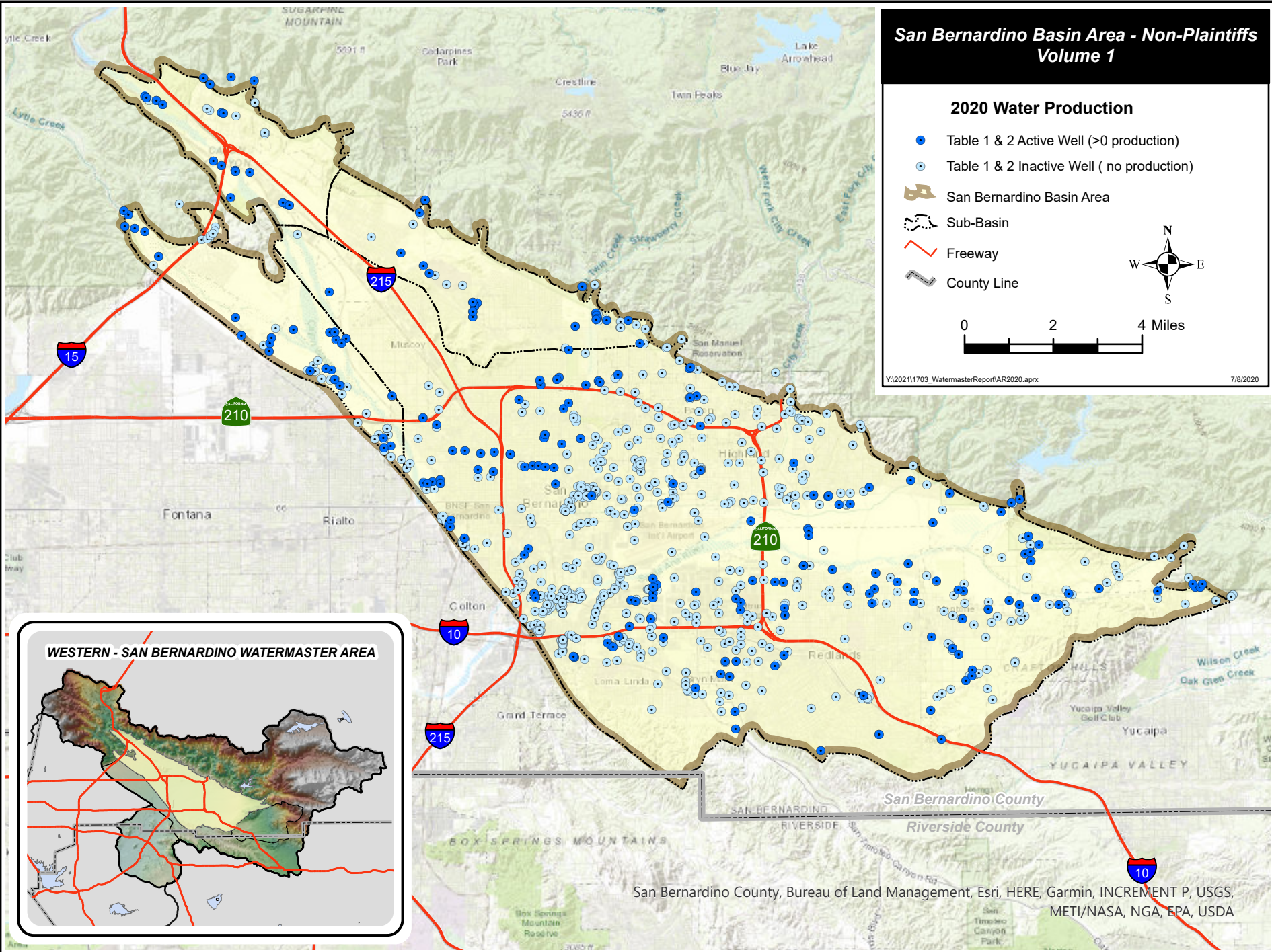
San Bernardino Basin Area - Non-Plaintiffs Volume 1

2020 Water Production

- Table 1 & 2 Active Well (>0 production)
- Table 1 & 2 Inactive Well (no production)
- San Bernardino Basin Area
- Sub-Basin
- ▬ Freeway
- County Line

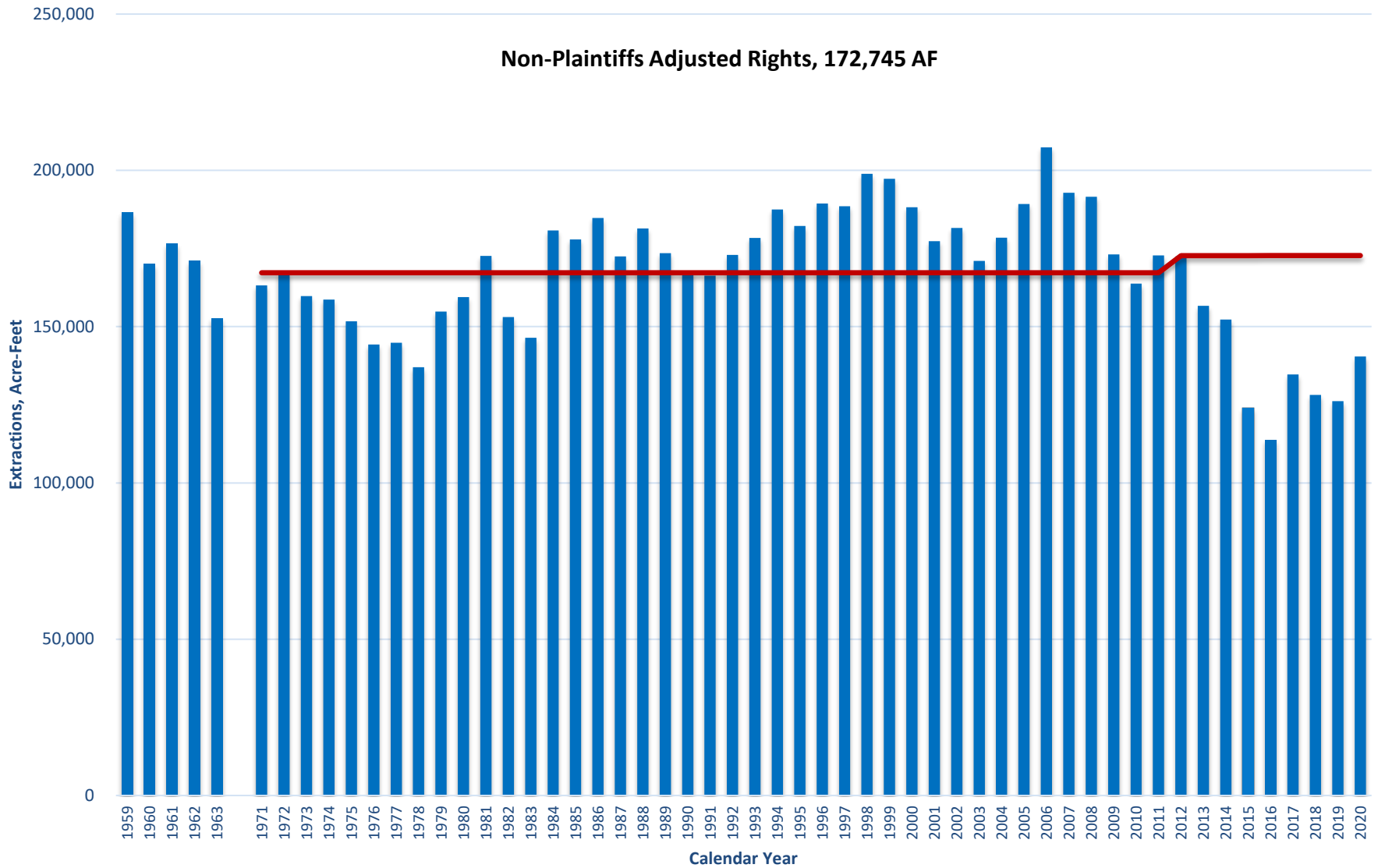


Y:\2021\1703_WatermasterReport\AR2020.aprx 7/8/2020



San Bernardino County, Bureau of Land Management, Esri, HERE, Garmin, INCREMENT P, USGS, METI/NASA, NGA, EPA, USDA

**WESTERN - SAN BERNARDINO WATERMASTER
MANAGING AGENCY: SAN BERNARDINO VALLEY MUNICIPAL WATER DISTRICT
SAN BERNARDINO BASIN**



SAN BERNARDINO BASIN AREA,
CROSS INDEX BY OWNER

**WESTERN - SAN BERNARDINO WATERMASTER
VERIFIED PRODUCTION DATA - NON-PLAINTIFFS
CROSS INDEX BY OWNER
SAN BERNARDINO BASIN**

OWNER	WELL TYPE	RECRDTN NUMBER	STATE WELL NUMBER	LOCAL DESIGNATION	YEAR CLOSED	CALENDAR YEAR EXTRACTIIONS					AVG
						2016	2017	2018	2019	2020	
7TH AVE WELL	W	3601121	01S/02W-31F	1	1979	-	-	-	-	-	0
AHD LIMITED (DEER PARK)	W	3601632	02S/03W-05A02S	CLOCK CYN	-	150	256	329	231	157	225
AHMANSON RANCH	W	0000002	01S/04W-27H		1988	-	-	-	-	-	0
ANDERSON, W.D.	W	0000003	01N/04W-25R		1999	-	-	-	-	-	0
ARMSTRONG DOUGLAS	W	3600076	01S/03W-17G	2	1971	-	-	-	-	-	0
ARNOLD RANCH	W	0000004	01N/03W-34H		1978	-	-	-	-	-	0
ARROWHEAD COUNTRY CLUB	W	3601925	01N/04W-23E	1	-	455	496	451	352	395	430
ARROYO VERDE MUTUAL WATER COMPANY	W	3602068	01S/04W-01A02S	-	2005	-	-	-	-	-	0
ARROYO VERDE MUTUAL WATER COMPANY	W	3602069	01S/04W-01A	-	2005	-	-	-	-	-	0
ATCHISON TOPEKA & SANTA FE RAILWAY	W	3600179	01S/04W-08F	4	1980	-	-	-	-	-	0
ATCHISON TOPEKA & SANTA FE RAILWAY	W	3600178	01S/04W-08F02S	3	1980	-	-	-	-	-	0
B M I FUNDS	W	3600107	01S/03W-21P01S	COLTON 1	1966	-	-	-	-	-	0
BALCOM,	W	0000005	01S/04W-11M		1999	-	-	-	-	-	0
BALDWIN,	W	0000006	01N/03W-34K		1978	-	-	-	-	-	0
BARNO, JOHN	W	3602079	01S/03W-03F	1	1982	-	-	-	-	-	0
BARRIER,	W	0000007	01S/04W-22B		2004	-	-	-	-	-	0
BARTON DEVELOPMENT	W	3601748-	01S/03W-19A01S	CALIF	1996	-	-	-	-	-	0
BARTON DEVELOPMENT	W	3601748	01S/03W-18H01S	CALIF	1978	-	-	-	-	-	0
BARTON DEVELOPMENT C/O LUCKY FARMS	W	3603554	01S/03W-19A01S	CALIF ST	-	80	85	85	85	0	67
BARTON DEVELOPMENT C/O LUCKY FARMS	W	3600418	01S/03W-19G	LUGONIA	-	0	0	0	0	0	0
BASE LINE WELL COMPANY	W	3600456	01N/03W-33R02S	1	1959	-	-	-	-	-	0
BASELINE LAUNDRY	W	0000008	01N/03W-31Q		1990	-	-	-	-	-	0
BASELINE LAUNDRY	W	0000082	01N/03W-31Q		1990	-	-	-	-	-	0
BATCHELOR,	W	0000009	01N/04W-14R		-	1	1	1	1	1	1
BATCHELOR,	D	0000010	01N/04W-14R		2012	-	-	-	-	-	0
BEAR VALLEY MUTUAL WATER COMPANY	W	3601585	01S/03W-23A03S	SBDNO AV 1 NELSON	-	16	12	39	0	77	29
BEAR VALLEY MUTUAL WATER COMPANY	W	3600021	01N/02W-26H	SANTA A1	-	0	0	0	15	131	29
BEAR VALLEY MUTUAL WATER COMPANY	W	3600023	01S/03W-24C	JUDSON1	-	0	0	0	0	0	0
BEAR VALLEY MUTUAL WATER COMPANY	D	3600028	01S/02W-04N	SANTA ANA RIVER MAIN	-	12,730	33,856	14,933	14,891	20,879	19,458
BEAR VALLEY MUTUAL WATER COMPANY	W	3600024	01S/02W-19D	WABASH 2	1974	-	-	-	-	-	0
BEAR VALLEY MUTUAL WATER COMPANY	D	3600027	01N/02W-10N	-	1974	-	-	-	-	-	0
BEAR VALLEY MUTUAL WATER COMPANY	W	3600022	01N/02W-26H	SA #2	1998	-	-	-	-	-	0
BEAR VALLEY MUTUAL WATER COMPANY	W	3600025	01N/03W-29R01S	PALM AV3	1977	-	-	-	-	-	0
BELL H EUGENE	W	3600449	01S/03W-20A	CALVARY CHAPEL	-	1	1	1	1	1	1
BERMAN, JERRY & SONS	W	0000011	01S/04W-02K	OLD WELL	1962	-	-	-	-	-	0
BERMAN, JERRY & SONS	W	0000012	01S/04W-02J		2006	-	-	-	-	-	0
BERMAN, JERRY & SONS	W	3602007	01S/04W-02K	2	2009	-	-	-	-	-	0
BLISS,	W	0000013	01S/02W-22E		1988	-	-	-	-	-	0
BLUE BANNER COMPANY	W	3602531	01S/02W-09L03S	TUNNEL DIV	-	50	50	50	50	50	50
BLUE GOOSE GROWERS INC	W	3602529	01S/02W-09P02S	GRNSPOT 6	1980	-	-	-	-	-	0
BLUE GOOSE GROWERS INC	W	3602530	01S/02W-09L02S	BLOCK 11	1980	-	-	-	-	-	0
BOUCHER,	W	0000014	01N/04W-14J		2012	-	-	-	-	-	0
BREAK, ALLEN ESTATE	W	0000015	01S/03W-31A		-	1	1	1	1	1	1
BRISTOL RANCH	W	3601631	01N/03W-34C02S	1	1972	-	-	-	-	-	0
BROCK , PAULA	W	0000124	01N/04W-14J		-	1	1	1	1	1	1

**WESTERN - SAN BERNARDINO WATERMASTER
VERIFIED PRODUCTION DATA - NON-PLAINTIFFS
CROSS INDEX BY OWNER
SAN BERNARDINO BASIN**

OWNER	WELL TYPE	RECRDTN NUMBER	STATE WELL NUMBER	LOCAL DESIGNATION	YEAR CLOSED	CALENDAR YEAR EXTRACTATIONS						
						2016	2017	2018	2019	2020	AVG	
BROCK , PAULA	W	0000125	01S/03W-02J		-	20	15	20	1	1	11	
BROOKSIDE DAIRY INC	W	3600036	01S/03W-33D	1	1989	-	-	-	-	-	0	
BUOYE WELL	W	3602062	01S/02W-29N	1	1977	-	-	-	-	-	0	
CALIFORNIA STATE UNIVERSITY, SAN BERNARDINO	W	3602712	01N/04W-08P01S	ELLENA BROS.	-	0	0	0	0	0	0	
CALIFORNIA STATE UNIVERSITY, SAN BERNARDINO	W	3603930	01N/04W-17A01S	IRRIGATION WELL 1	-	127	160	6	0	0	59	
CALVARY CHAPEL OF REDLANDS	W	3603919	01S/03W-20A03S	SCHOOL IRRIGATION	-	91	96	98	95	97	95	
CANYON RANCH	W	3600160	01S/03W-32G01S	GUNTER	-	0	0	0	0	0	0	
CARDIFF FARMS MUTUAL WATER COMPANY	W	3600973	01S/04W-12D	1	1991	-	-	-	-	-	0	
CARDIFF FARMS MUTUAL WATER COMPANY	W	3601619	01S/04W-12D	2	1991	-	-	-	-	-	0	
CARPENTER,	W	0000016	01S/04W-22B		1971	-	-	-	-	-	0	
CARTER, DR. JAMES	W	3602241	01S/03W-20F03S	ALMOND	2007	-	-	-	-	-	0	
CBC OWNERS ASSOCIATION C/O SCRES	W	3601352	01S/03W-19N	LANGFORD	-	155	13	129	117	36	90	
CEMEX CONSTRUCTION MATERIALS PACIFIC, LLC	W	3601420	01S/03W-09E	ALABAMA 2	-	132	134	129	180	136	142	
CEMEX CONSTRUCTION MATERIALS PACIFIC, LLC	W	3603653	01S/03W-10J	ORANGE STREET	-	496	570	436	706	777	597	
CHARLES J J	W	3600815	01S/03W-06L	-	1959	-	-	-	-	-	0	
CITY CREEK WATER COMPANY	D	3600681	01N/03W-27M	CITY CREEK	2000	-	-	-	-	-	0	
COGBILL, CLINTON L.	W	3601628	01S/02W-09Q	2	-	50	50	50	50	50	50	
COLTON, CITY OF	W	3601253	01S/04W-08Q01S	7	2013	-	-	-	-	-	0	
COLTON, CITY OF	W	3601254	01S/04W-08F08S	8	-	0	0	0	0	-	0	
COLTON, CITY OF	W	3601257	01S/04W-08F07S	13	-	544	362	94	0	0	200	
COLTON, CITY OF	W	3601260	01S/04W-08F01S	16	-	691	659	570	371	291	516	
COLTON, CITY OF	W	3602405	01S/04W-08C04S	19	-	513	340	633	207	0	339	
COLTON, CITY OF	W	3602793	01S/04W-08F15S	WELL 21	-	497	340	1,139	680	786	688	
COLTON, CITY OF	W	3603704	01S/04W-08J02S	26	-	0	0	0	0	0	0	
COLTON, CITY OF	W	3603914	01S/04W-08J03S	#27	-	799	2,141	1,259	1,685	1,547	1,486	
COLTON, CITY OF	W	3603915	01S/04W-08F17S	#28	-	0	0	0	0	-	0	
COLTON, CITY OF	W	3601251	01S/04W-08R05S	5	2002	-	-	-	-	-	0	
COLTON, CITY OF	W	3601258	01S/04W-08R	14	2002	-	-	14	-	-	0	
COLTON, CITY OF	W	3601256	01S/04W-09N	PLUNGE12	1980	-	-	-	-	-	0	
COLTON, CITY OF	W	3601252	01S/04W-05R	6	1972	-	-	-	-	-	0	
COLTON, CITY OF	W	3601262	01S/04W-08C02S	BARNHL 18	1980	-	-	-	-	-	0	
COLTON, CITY OF	W	3601250	01S/04W-08F10S	4	1982	-	-	-	-	-	0	
COLTON, CITY OF	W	3602498	01S/04W-08R07S	NO 6B	2002	-	-	-	-	-	0	
CONEJO RANCHOS MUTUAL WATER COMPANY	W	3601186	01N/04W-36F03S	1	1957	-	-	-	-	-	0	
COOK CANYON	D	0000018	01N/03W-27R		-	0	0	0	0	0	0	
CRAFTON WATER COMPANY	W	3602186	01S/02W-21L02S	2-GARNET/ZANJA	-	0	0	0	0	0	0	
CRAFTON WATER COMPANY	W	3600272	01S/02W-29N	5TH AVE, # 1	-	60	8	177	78	7	66	
CRAFTON WATER COMPANY	W	3600313	01S/02W-29N01S	NYE	-	0	0	0	0	54	11	
CRAM-PATTERSON WELL	W	3600188	01S/02W-16C	CRAMPAT2	-	165	109	10	153	243	136	
CRYSTAL SPRINGS	W	0000020	02S/02W-06D		-	1	1	1	1	1	1	
DANGERMOND, JACK	W	3602188	01S/02W-29L	RANCHO LADERA-ESRI	-	0	0	0	0	0	0	
DANGERMOND, JACK	D	0000079	01S/02W-28M	SPRING DIV.	-	0	0	0	0	0	0	
DANGERMOND, JACK	W	0000078	01S/02W-28M	LA TOURETTE	2005	-	-	-	-	-	0	
DANIELS RANCH	W	3602550	01S/03W-17R04S	ALABAMA ST	2006	-	-	-	-	-	0	
DANIELS, DON	W	0000175	01S/03W-19J		1973	-	-	-	-	-	0	

**WESTERN - SAN BERNARDINO WATERMASTER
VERIFIED PRODUCTION DATA - NON-PLAINTIFFS
CROSS INDEX BY OWNER
SAN BERNARDINO BASIN**

OWNER	WELL TYPE	RECRDTN NUMBER	STATE WELL NUMBER	LOCAL DESIGNATION	YEAR CLOSED	CALENDAR YEAR EXTRACTIIONS						AVG
						2016	2017	2018	2019	2020		
DANIELS, HAROLD	W	0000023	01S/03W-17C03S	DOMESTIC WELL	2005	-	-	-	-	-	0	
DANIELS, HAROLD	W	0000022	01S/03W-17R	RANCH	1973	-	-	-	-	-	0	
DEL ROSA MUTUAL WATER COMPANY	W	3601810	01N/04W-23E	PRKSDE 2	1981	-	-	-	-	-	0	
DEL ROSA MUTUAL WATER COMPANY	W	3601809	01N/04W-26H	GOLDNAV1	1967	-	-	-	-	-	0	
DEPARTMENT OF STATE HOSPITALS - PATTON	W	3600924-	01N/03W-29M	2A	-	5	1	7	6	7	5	
DEPARTMENT OF STATE HOSPITALS - PATTON	W	3600931	01N/03W-29N01S	PATTON10	-	0	0	0	0	0	0	
DEPARTMENT OF STATE HOSPITALS - PATTON	W	3602381	01N/03W-29M	14	-	0	0	0	0	0	0	
DEPARTMENT OF STATE HOSPITALS - PATTON	W	3601930	01N/03W-32C02S	PATTON11	2009	-	-	-	-	-	0	
DEPARTMENT OF STATE HOSPITALS - PATTON	W	3600929	01N/03W-31K02S	PATTON 8	1967	-	-	-	-	-	0	
DEPARTMENT OF STATE HOSPITALS - PATTON	W	3600923	01N/03W-32C01S	PATTON 1	1972	-	-	-	-	-	0	
DEPARTMENT OF STATE HOSPITALS - PATTON	W	3600924	01N/03W-29M01S	PATTON 2	1978	-	-	-	-	-	0	
DEVORE WATER COMPANY	W	3602383	02N/05W-28C02S	2A	-	88	42	186	43	93	90	
DEVORE WATER COMPANY	W	3602384	02N/05W-28C03S	3	-	96	137	68	24	12	67	
DEVORE WATER COMPANY	W	3602385	02N/05W-20H	MIDDLEMAN FALLS CK	-	6	6	6	7	7	6	
DEVORE WATER COMPANY	W	3602386	02N/05W-21E	LETHIN SP	-	12	36	18	53	30	30	
DEVORE WATER COMPANY	D	3602387	02N/05W-22E	E KIMBARK	-	26	0	25	1	44	19	
DEVORE WATER COMPANY	W	3602388	02N/05W-21G	KIMBARK	-	73	159	78	176	121	121	
DEVORE WATER COMPANY	W	3602428	02N/05W-33E01S	4	-	27	21	24	63	12	29	
DEVORE WATER COMPANY	D	3602391	02N/05W-28D	CASADY	1968	-	-	-	-	-	0	
DEVORE WATER COMPANY	D	3602390	02N/05W-28B	SANTA FE	1968	-	-	-	-	-	0	
DEVORE WATER COMPANY	D	3602389	02N/05W-22N	HOPPER	1968	-	-	-	-	-	0	
DEVORE WATER COMPANY	W	3602382	02N/05W-28D	1	1957	-	-	-	-	-	0	
DILLSON MUTUAL WATER COMPANY	W	0000173	01N/04W-24C	CISCO WELL	-	0	0	0	0	0	0	
DILLSON MUTUAL WATER COMPANY	W	0000025	01N/04W-24C	DILLSON AVE	1969	-	-	-	-	-	0	
DILLSON MUTUAL WATER COMPANY	W	0000026	01N/04W-13P	HARRISON CYN	1969	-	-	-	-	-	0	
DONGLO DAIRY	W	0000021	01S/04W-11F		1947	-	-	-	-	-	0	
DUCKWORTH, JOHN E.	W	3600765	01N/03W-33C01S	113	-	0	0	0	0	0	0	
EAST BARTON WATER COMPANY	W	3600608	01S/03W-28B01S	BARTON	1971	-	-	-	-	-	0	
EAST HIGHLAND LLC	W	0000139	01S/02W-17A	PEPPER HOUSE	-	10	10	10	10	0	8	
EAST HIGHLAND RANCH	D	0000028	01S/02W-06Q	TUNNEL DIVERSION	-	0	1	1	1	1	1	
EAST HIGHLAND RANCH	D	3600605	01N/03W-35G	PLUNGE CK	-	0	0	0	0	0	0	
EAST HIGHLAND RANCH	D	3600606	01N/03W-35K	ELDER GULCH	-	0	0	0	0	0	0	
EAST HIGHLAND RANCH	W	3600607-	01S/03W-02L02S	WELL 3	1991	-	-	-	-	-	0	
EAST HIGHLAND RANCH	W	3600607	01S/03W-02L01S	SMALL	1978	-	-	-	-	-	0	
EAST HIGHLAND RANCH	W	3600598	01S/03W-02L	NEW 1	1997	-	-	-	-	-	0	
EAST HIGHLAND RANCH	D	3602474	01N/03W-25Q	PLUNGE/BOX SPRING	2004	-	-	-	-	-	0	
EAST HIGHLAND RANCH	W	3600604	01S/02W-07B	RANNEY	1986	-	-	-	-	-	0	
EAST HIGHLANDS ORANGE COMPANY	D	0000029	01N/03W-35B	BOX SPRING	1980	-	-	-	-	-	0	
EAST PIONEER MUTUAL WELL COMPANY	W	3602224	01S/03W-13P	-	1991	-	-	-	-	-	0	
EAST VALLEY WATER DISTRICT	W	3600855	01N/03W-28PO1S	PL 54	-	0	0	0	0	0	0	
EAST VALLEY WATER DISTRICT	W	3601184	01N/03W-33F01S	PL 94 / CORWIN	-	0	0	0	0	0	0	
EAST VALLEY WATER DISTRICT	W	3601639	01S/03W-03R02S	PL 146 / 2	-	53	89	70	54	184	90	
EAST VALLEY WATER DISTRICT	W	3601660	01S/03W-06H04S	PL 9A	-	516	15	0	0	0	106	
EAST VALLEY WATER DISTRICT	W	3601663	01S/04W-02Q04S	PL 12	-	0	0	0	0	0	0	
EAST VALLEY WATER DISTRICT	W	3601665	01S/04W-01K04S	PL 14	-	0	0	0	0	0	0	

**WESTERN - SAN BERNARDINO WATERMASTER
VERIFIED PRODUCTION DATA - NON-PLAINTIFFS
CROSS INDEX BY OWNER
SAN BERNARDINO BASIN**

OWNER	WELL TYPE	RECRDTN NUMBER	STATE WELL NUMBER	LOCAL DESIGNATION	YEAR CLOSED	CALENDAR YEAR EXTRACTIONS						AVG
						2016	2017	2018	2019	2020	2021	
EAST VALLEY WATER DISTRICT	W	3601671	01N/04W-26A02S	PL 24A	-	193	150	397	271	214	245	245
EAST VALLEY WATER DISTRICT	W	3601673	01N/04W-25C02S	PL 25A	-	752	855	777	526	582	698	698
EAST VALLEY WATER DISTRICT	W	3601675	01N/04W-25A01S	PL 27	-	0	0	0	0	0	0	0
EAST VALLEY WATER DISTRICT	W	3601978	01S/03W-04N01S	PL 40	-	0	0	0	0	0	0	0
EAST VALLEY WATER DISTRICT	W	3601987	01S/03W-04G02S	PL 136 / DUNKIRK 1	-	0	0	0	0	0	0	0
EAST VALLEY WATER DISTRICT	W	3602034	01S/04W-01Q08S	PL 12A	-	0	0	0	0	0	0	0
EAST VALLEY WATER DISTRICT	W	3602113	01N/03W-30N01S	PL 41	-	0	0	0	0	0	0	0
EAST VALLEY WATER DISTRICT	W	3602274	01N/03W-30J05S	PL 39	-	442	809	550	356	202	472	472
EAST VALLEY WATER DISTRICT	W	3602337	01N/04W-26A03S	PL 24B	-	1,765	2,088	1,174	1,689	1,385	1,620	1,620
EAST VALLEY WATER DISTRICT	W	3602338	01S/03W-04N03S	PL 40A	-	0	0	0	0	0	0	0
EAST VALLEY WATER DISTRICT	W	3602370	01N/04W-25C04S	PL 107	-	0	0	0	0	0	0	0
EAST VALLEY WATER DISTRICT	W	3602560	01S/03W-04G03S	PL 136 / DUNKIRK#2	-	0	0	0	0	0	0	0
EAST VALLEY WATER DISTRICT	W	3602563	01S/04W-02Q10S	PL 11A	-	384	496	430	0	842	430	430
EAST VALLEY WATER DISTRICT	W	3602564	01S/04W-12B07S	PL 28A	-	331	681	722	1,056	1,691	896	896
EAST VALLEY WATER DISTRICT	W	3602799	01S/02W-07F01S	PL 125	-	672	1,242	1,103	1,004	863	977	977
EAST VALLEY WATER DISTRICT	W	3603247	01S/03W-06P18S	PL 141	-	2,070	1,864	1,510	1,484	1,757	1,737	1,737
EAST VALLEY WATER DISTRICT	W	3603583	01S/03W-02N02S	PLANT 143	-	178	444	595	731	545	499	499
EAST VALLEY WATER DISTRICT	W	3603734	01S/03W-02P06S	PLANT 147	-	1,041	1,332	1,482	1,036	1,593	1,297	1,297
EAST VALLEY WATER DISTRICT	W	3603774	01S/03W-03R04S	146A - 7938 CHURCH	-	624	439	585	325	908	576	576
EAST VALLEY WATER DISTRICT	W	3603904	01S/03W-05D09S	132-5	-	1,333	1,819	2,103	1,208	1,299	1,552	1,552
EAST VALLEY WATER DISTRICT	W	3603926	01S/03W-06L06S	WELL 151-HIGHLAND	-	2,407	2,514	2,745	2,219	2,338	2,445	2,445
EAST VALLEY WATER DISTRICT	W	3600220	01S/03W-01H01S	PLANT #142 / MT. H	-	30	377	302	317	766	358	358
EAST VALLEY WATER DISTRICT	W	3600376	01S/03W-05D03S	PL 132/CULL 2	-	0	0	0	0	0	0	0
EAST VALLEY WATER DISTRICT	W	3600444	01N/03W-30H01S	PL 98	-	0	0	0	0	0	0	0
EAST VALLEY WATER DISTRICT	W	3600458	01N/04W-36M01S	PS & B 2	2015	-	-	-	-	-	0	0
EAST VALLEY WATER DISTRICT	W	3600680	01S/03W-02J02S	PL 120 / CRAM	-	0	0	0	0	0	0	0
EAST VALLEY WATER DISTRICT	W	0000030	01N/03W-30C	PLANT NO 36	-	-	-	-	-	-	0	0
EAST VALLEY WATER DISTRICT	W	0000032	01S/03W-04P	PLANT NO 43	2005	-	-	-	-	-	0	0
EAST VALLEY WATER DISTRICT	W	0000033	01S/03W-05R	PLANT NO 44	2005	-	-	-	-	-	0	0
EAST VALLEY WATER DISTRICT	W	0000034	01N/03W-31A	PLANT NO 45	2005	-	-	-	-	-	0	0
EAST VALLEY WATER DISTRICT	W	0000035	01S/03W-05Q	PLANT NO 46	2005	-	-	-	-	-	0	0
EAST VALLEY WATER DISTRICT	W	0000036	01N/04W-36H	PLANT NO 52	2005	-	-	-	-	-	0	0
EAST VALLEY WATER DISTRICT	W	0000037	01S/03W-06Q	PLANT NO 69	2005	-	-	-	-	-	0	0
EAST VALLEY WATER DISTRICT	W	0000038	01N/03W-31D	PLANT NO 70	2005	-	-	-	-	-	0	0
EAST VALLEY WATER DISTRICT	W	0000039	01S/03W-06E	PLANT NO 71	2005	-	-	-	-	-	0	0
EAST VALLEY WATER DISTRICT	W	0000040	01S/03W-06B	PLANT NO 72	2005	-	-	-	-	-	0	0
EAST VALLEY WATER DISTRICT	W	0000041	01S/03W-06C	PLANT NO 74	2005	-	-	-	-	-	0	0
EAST VALLEY WATER DISTRICT	W	0000042	01S/04W-02L	PLANT NO 75	2005	-	-	-	-	-	0	0
EAST VALLEY WATER DISTRICT	W	0000043	01S/03W-06P	PLANT NO 78	2005	-	-	-	-	-	0	0
EAST VALLEY WATER DISTRICT	W	0000044	01S/03W-05Q	PLANT NO 80	2005	-	-	-	-	-	0	0
EAST VALLEY WATER DISTRICT	W	0000045	01S/03W-06M	PLANT NO 81	2005	-	-	-	-	-	0	0
EAST VALLEY WATER DISTRICT	W	0000046	01S/03W-06Q	PLANT NO 83	2005	-	-	-	-	-	0	0
EAST VALLEY WATER DISTRICT	W	0000047	01S/03W-03N	PLANT NO 84	2005	-	-	-	-	-	0	0
EAST VALLEY WATER DISTRICT	W	0000048	01N/04W-25D	PLANT NO 85	2005	-	-	-	-	-	0	0
EAST VALLEY WATER DISTRICT	W	0000049	01S/03W-03N	PLANT NO 93	2005	-	-	-	-	-	0	0

**WESTERN - SAN BERNARDINO WATERMASTER
VERIFIED PRODUCTION DATA - NON-PLAINTIFFS
CROSS INDEX BY OWNER
SAN BERNARDINO BASIN**

OWNER	WELL TYPE	RECRDTN NUMBER	STATE WELL NUMBER	LOCAL DESIGNATION	YEAR CLOSED	CALENDAR YEAR EXTRACTATIONS					AVG
						2016	2017	2018	2019	2020	
EAST VALLEY WATER DISTRICT	W	0000050	01S/03W-05J	PLANT NO 95	2005	-	-	-	-	-	0
EAST VALLEY WATER DISTRICT	W	0000051	01S/04W-01D	PLANT NO 96	2005	-	-	-	-	-	0
EAST VALLEY WATER DISTRICT	W	0000052	01S/03W-06N	PLANT NO 97	2005	-	-	-	-	-	0
EAST VALLEY WATER DISTRICT	W	0000059	01S/03W-04Q	PLANT NO 106	1974	-	-	-	-	-	0
EAST VALLEY WATER DISTRICT	W	0000076	01S/03W-06L	LANKERSHIM A	2005	-	-	-	-	-	0
EAST VALLEY WATER DISTRICT	W	0000077	01S/03W-06F	MCKINLEY ST.	2005	-	-	-	-	-	0
EAST VALLEY WATER DISTRICT	W	3600269	01N/03W-31L01S	PL 68	2007	-	-	-	-	-	0
EAST VALLEY WATER DISTRICT	W	3601669	01N/04W-36H06S	PL 23	2000	-	-	-	-	-	0
EAST VALLEY WATER DISTRICT	W	3600925	01S/04W-01Q01S	PL 100	2003	-	-	-	-	-	0
EAST VALLEY WATER DISTRICT	W	3601656	01N/04W-36Q01S	PL 6	2003	-	-	-	-	-	0
EAST VALLEY WATER DISTRICT	W	3600377	01N/03W-27N08S	PL 134/CC1	2003	-	-	-	-	-	0
EAST VALLEY WATER DISTRICT	W	3602571	01S/03W-03F02S	PL 122	2000	-	-	-	-	-	0
EAST VALLEY WATER DISTRICT	W	3600375	01S/03W-05D	PL 132/CULL 1	2000	-	-	-	-	-	0
EAST VALLEY WATER DISTRICT	W	3600183	01S/04W-02A	PL 60	2003	-	-	-	-	-	0
EAST VALLEY WATER DISTRICT	W	3601670	01N/04W-26A10S	PL 24	2000	-	-	-	-	-	0
EAST VALLEY WATER DISTRICT	W	3600927	01N/03W-31B01S	PL 116	2003	-	-	-	-	-	0
EAST VALLEY WATER DISTRICT	W	3600275	01N/03W-32B	PL 64	2003	-	-	-	-	-	0
EAST VALLEY WATER DISTRICT	W	3600466	01S/03W-04C	PL 48	2000	-	-	-	-	-	0
EAST VALLEY WATER DISTRICT	W	3602417	01S/03W-05D07S	PL 132 / CULL #4	2004	-	-	-	-	-	0
EAST VALLEY WATER DISTRICT	W	3601884	01N/03W-31C02S	PL 30	2000	-	-	-	-	-	0
EAST VALLEY WATER DISTRICT	W	3601659	01S/03W-06H01S	PL 9	2000	-	-	-	-	-	0
EAST VALLEY WATER DISTRICT	W	3601657	01S/04W-01B04S	PL 7	2000	-	-	-	-	-	0
EAST VALLEY WATER DISTRICT	W	3600928	01N/03W-31L02S	PL 117	2003	-	-	-	-	-	0
EAST VALLEY WATER DISTRICT	W	3601666	01N/04W-36F08S	PL 16	2003	-	-	-	-	-	0
EAST VALLEY WATER DISTRICT	W	3601679	01S/03W-05N05S	PL 38	2003	-	-	-	-	-	0
EAST VALLEY WATER DISTRICT	W	3601653	01N/04W-36K04S	PL 1	2000	-	-	-	-	-	0
EAST VALLEY WATER DISTRICT	W	3600374	01N/03W-33M01S	PL 138/PALM 1	2000	-	-	-	-	-	0
EAST VALLEY WATER DISTRICT	W	3601676	01S/04W-12B05S	PL 28	2000	-	-	-	-	-	0
EAST VALLEY WATER DISTRICT	W	3601582	01S/04W-02R	PL 119	2003	-	-	-	-	-	0
EAST VALLEY WATER DISTRICT	W	3601664	01S/04W-02N01S	PL 13	2003	-	-	-	-	-	0
EAST VALLEY WATER DISTRICT	W	3600221	01N/03W-30J	PL 63	2001	-	-	-	-	-	0
EAST VALLEY WATER DISTRICT	W	3600058	01S/03W-03F02S	PL 53 / EUCALYPTUS	2001	-	-	-	-	-	0
EAST VALLEY WATER DISTRICT	W	3601678	01S/03W-05B04S	PL 32	2000	-	-	-	-	-	0
EAST VALLEY WATER DISTRICT	W	3600971	01N/03W-19F	PL 58/LT SAND CK	2000	-	-	-	-	-	0
EAST VALLEY WATER DISTRICT	W	3692174	01S/04W-02A	PL 105	1984	-	-	-	-	-	0
EAST VALLEY WATER DISTRICT	W	3601667	01S/03W-06A05S	PL 21	2000	-	-	-	-	-	0
EAST VALLEY WATER DISTRICT	W	3601654	01N/04W-36K	PL 1A / FISHER	2000	-	-	-	-	-	0
EAST VALLEY WATER DISTRICT	W	3601655	01N/04W-36K05S	PL 2	2000	-	-	-	-	-	0
EAST VALLEY WATER DISTRICT	W	3600970	01N/03W-19G	PL 57	2000	-	-	-	-	-	0
EAST VALLEY WATER DISTRICT	W	3600378	01N/03W-27N02S	PL 134/CC3	2003	-	-	-	-	-	0
EAST VALLEY WATER DISTRICT	W	3601584	01N/03W-33H01S	PL 47	2003	-	-	-	-	-	0
EAST VALLEY WATER DISTRICT	W	3601643	01S/03W-03R01S	PL 121	2003	-	-	-	-	-	0
EAST VALLEY WATER DISTRICT	W	3601677	01S/03W-05A02S	PL 31	2000	-	-	-	-	-	0
EAST VALLEY WATER DISTRICT	W	3601658	01N/04W-36R10S	PL 8	2003	-	-	-	-	-	0
EAST VALLEY WATER DISTRICT	W	3602260	01S/03W-05D06S	PL 132 / CULL#3	2004	-	-	-	-	-	0

**WESTERN - SAN BERNARDINO WATERMASTER
VERIFIED PRODUCTION DATA - NON-PLAINTIFFS
CROSS INDEX BY OWNER
SAN BERNARDINO BASIN**

OWNER	WELL TYPE	RECRDTN NUMBER	STATE WELL NUMBER	LOCAL DESIGNATION	YEAR CLOSED	CALENDAR YEAR EXTRACTIIONS					
						2016	2017	2018	2019	2020	AVG
EAST VALLEY WATER DISTRICT	W	3601662	01S/04W-02Q05S	PL 11	2000	-	-	-	-	-	0
EAST VALLEY WATER DISTRICT	W	3600643	01N/04W-25K01S	PL 66	2003	-	-	-	-	-	0
EAST VALLEY WATER DISTRICT	W	3602174	01S/04W-02A05S	PL 105 / MYERS	2000	-	-	-	-	-	0
EAST VALLEY WATER DISTRICT	W	3600545	01N/03W-30J	PL 62	2003	-	-	-	-	-	0
EAST VALLEY WATER DISTRICT	W	3601668	01S/04W-01E02S	PL 22	2000	-	-	-	-	-	0
EAST VALLEY WATER DISTRICT	W	3601069	01N/03W-33M02S	CHURCH	1987	-	-	-	-	-	0
EAST VALLEY WATER DISTRICT	W	3600926	01S/04W-01F02S	PL 115	2003	-	-	-	-	-	0
EAST VALLEY WATER DISTRICT	W	3601661	01S/04W-01J08S	PL 10	2003	-	-	-	-	-	0
EAST VALLEY WATER DISTRICT	W	0000017	01S/03W-03F		1978	-	-	-	-	-	0
EAST VALLEY WATER DISTRICT	W	3601674	01N/04W-25G01S	PL 26	2003	-	-	-	-	-	0
EAST VALLEY WATER DISTRICT	W	3600864	01N/03W-19F	PL 79	2003	-	-	-	-	-	0
EAST VALLEY WATER DISTRICT	W	3601781	01S/03W-06K01S	PL35/BASELINE MUTUAL	2003	-	-	-	-	-	0
EAST VALLEY WATER DISTRICT	W	3600930	01N/03W-31L03S	PL 118	2003	-	-	-	-	-	0
EAST VALLEY WATER DISTRICT	W	3601672	01N/04W-25B	PL 25	2000	-	-	-	-	-	0
EASTWOOD FARMS COMMUNITY WATER USERS	W	3602131	01S/04W-01P02S	2	2002	-	-	-	-	-	0
EASTWOOD FARMS COMMUNITY WATER USERS	W	3602130	01S/04W-01P01S	1	2002	-	-	-	-	-	0
ELLENA, JOHN B.	W	0000054	01N/04W-08N		1977	-	-	-	-	-	0
ELLGODD,	W	0000055	01S/02W-24C		-	0	0	0	0	0	0
ELTINGE & GRAZIADIO	W	3600766	01S/03W-29A01S	COLTAMA	1971	-	-	-	-	-	0
FAR WELL	W	3602020	01S/02W-20K	F A R	2020	110	33	9	0	-	30
FARROW,	W	0000056	01S/02W-22E		-	5	5	5	5	5	5
FINCH,	W	0000057	01S/02W-29C	FINCH	2004	-	-	-	-	-	0
FONTANA UNION WATER COMPANY	W	3602727	01N/05W-15Q02S	FU 8 (F34A)	-	0	0	0	0	0	0
FONTANA UNION WATER COMPANY	W	3600562	01N/05W-22F02S	FU 3 (F28A)	-	0	363	746	637	1,085	566
FONTANA UNION WATER COMPANY	W	3600563	01N/05W-22C02S	FU 4 (F29A)	-	698	652	796	861	1,095	820
FONTANA UNION WATER COMPANY	W	3600569	01N/05W-22A01S	FU 13 (F36A)	-	0	213	0	0	34	49
FONTANA UNION WATER COMPANY	W	3600579	01N/05W-22F03S	FU 24 (F40A)	-	49	597	615	674	701	527
FONTANA UNION WATER COMPANY	W	3600580	01N/05W-22F01S	FU 25 (F41A)	2015	-	-	-	-	-	0
FONTANA UNION WATER COMPANY	W	3600581	01N/05W-07H01S	FU 26 (F42A)	-	669	685	730	610	780	695
FONTANA UNION WATER COMPANY	W	3600582	01N/05W-06G01S	FU 27 (F27A)	-	297	253	346	296	380	314
FONTANA UNION WATER COMPANY	W	3600585	01N/05W-16K01S	FU 32 (F32A)	-	504	922	971	1,131	842	874
FONTANA UNION WATER COMPANY	W	3600586	01N/05W-06K02S	FU 33 (F33A)	-	433	427	587	602	682	546
FONTANA UNION WATER COMPANY	W	3600566	01N/05W-15Q02S	FU 8 (F34A)	-	-	-	-	-	-	0
FONTANA UNION WATER COMPANY	W	3600561	01N/05W-23K01S	FU 1	1987	-	-	-	-	-	0
FONTANA UNION WATER COMPANY	W	3600588	02N/06W-26L02S	MILLER NARROWS #1	1981	-	-	-	-	-	0
FONTANA UNION WATER COMPANY	W	3600591	01N/05W-06E	BL AND FTF	1992	-	-	-	-	-	0
FONTANA UNION WATER COMPANY	W	3600590	02N/06W-26L01S	MIL NAR 2	1986	-	-	-	-	-	0
FOX ROTHSCHILD LLP	W	3600554	01S/03W-17R	FAIRVW 1	2020	22	0	0	0	-	4
FRIEDEMANN, ERNEST C	W	3600747	01N/03W-31P02S	WELL 1	1971	-	-	-	-	-	0
FRINK RANCH	W	3601131	01S/03W-30K	1	1958	-	-	-	-	-	0
GLADYSTA WELL & WATER COMPANY	W	3600182-	01S/03W-20H02S	-	-	25	28	28	25	26	26
GLADYSTA WELL & WATER COMPANY	W	3600182	01S/03W-20H01S	1	1978	-	-	-	-	-	0
GOLCONDA WATER COMPANY	W	0000058	01S/04W-13E		1969	-	-	-	-	-	0
GOLDEN BEAR FOREST PRODUCTS	W	3602127	01S/03W-15A01S	1	1991	-	-	-	-	-	0
GRANT WATER COMPANY	W	3600075	01S/03W-28C01S	GRANT	1991	-	-	-	-	-	0

**WESTERN - SAN BERNARDINO WATERMASTER
VERIFIED PRODUCTION DATA - NON-PLAINTIFFS
CROSS INDEX BY OWNER
SAN BERNARDINO BASIN**

OWNER	WELL TYPE	RECRDTN NUMBER	STATE WELL NUMBER	LOCAL DESIGNATION	YEAR CLOSED	CALENDAR YEAR EXTRACTIIONS						
						2016	2017	2018	2019	2020	AVG	
GREENSPOT MUTUAL WATER CO. TUNNEL	D	0000166	01S/02W-22C		-	0	50	50	50	50	50	40
GREENSPOT MUTUAL WELL COMPANY	W	3600266	01S/02W-16C01S	GRNSPTMU	-	110	89	184	149	154	137	
GREENSPOT VILLAGE & MARKET PLACE LLC	W	3600026	01S/03W-04J01S	PL 102	-	0	0	0	0	0	0	
GUERTH, WILLIAM H	D	3600856	01N/03W-27M	CITY CREEK	1967	-	-	-	-	-	-	0
GUYETTE, DOUG	W	3602528	01N/04W-35R01S	#3-7251 BARTON ST	2013	-	-	-	-	-	-	0
GUYETTE, DOUG	W	3604012	01N/04W-35R	WELL #4	-	0	0	0	0	0	0	0
GUYETTE, DOUG	W	3600457	01N/04W-35J02S	1 STANDBY	1992	-	-	-	-	-	-	0
HAGAR,	W	0000060	01S/02W-16L		2007	-	-	-	-	-	-	0
HAPPE MUTUAL WELL COMPANY	W	3600238	01S/02W-29M01S	1	-	20	5	89	33	72	44	
HARDISON,	W	0000061	01N/04W-13Q	KING STREET MUTUAL	-	1	1	1	1	1	1	1
HARRISON CANYON	W	0000063	01N/04W-13N		2012	-	-	-	-	-	-	0
HARRISON CANYON	W	0000064	01N/04W-13N		-	1	1	1	1	1	1	1
HARRISON,	W	0000062	01S/03W-04J01S		2007	-	-	-	-	-	-	0
HAZAS,	W	0000065	01S/04W-11G		1999	-	-	-	-	-	-	0
HEAD, JOE T	W	3600226	01S/02W-21L01S	1	1960	-	-	-	-	-	-	0
HELIPORT	W	0000066	01S/04W-15G		2005	-	-	-	-	-	-	0
HIGHLAND ACRES RANCH	W	3600323	01S/02W-06M	ELEC 1	1998	-	-	-	-	-	-	0
HIGHLAND WELL COMPANY	W	3600184	01N/03W-28N01S	HWC 1	1974	-	-	-	-	-	-	0
HILL,	W	0000067	01S/02W-31B		2004	-	-	-	-	-	-	0
HINCKLEY, HORACE P.	W	3600240	01S/02W-30B	SOUTH WELL	1982	-	-	-	-	-	-	0
HINCKLEY, HORACE P.	W	3601645	01S/02W-30B	1	1982	-	-	-	-	-	-	0
HOLDEN MUTUAL WATER COMPANY	W	0000069	01S/04W-14F	HOLDEN AVE.	1999	-	-	-	-	-	-	0
HOLDEN MUTUAL WATER COMPANY	W	0000068	01S/04W-14E		1999	-	-	-	-	-	-	0
HOLLIDAY TRUCKING	W	3603262	01N/04W-31M03S	SB #1	-	64	68	69	68	65	67	
HOLMES ICE & COLD STORAGE	W	3600645	01S/04W-09B01S	-	1960	-	-	-	-	-	-	0
HOLMES ICE & COLD STORAGE	W	3600644	01S/04W-09B03S	2	2003	-	-	-	-	-	-	0
HORTON,	W	0000070	01S/03W-32J	LA PAPER BOX	-	372	154	285	287	287	277	
HUNTER,	W	0000071	01S/03W-03D		1978	-	-	-	-	-	-	0
INLAND VALLEY DEVELOPMENT AGENCY	W	3603646	01S/03W-07D	NORTON #2A	-	0	0	0	0	0	0	0
INLAND VALLEY DEVELOPMENT AGENCY	W	3603647	01S/04W-12C01S	NORTON #3	-	0	0	0	0	0	0	0
INLAND VALLEY DEVELOPMENT AGENCY	W	3603648	01S/04W-12F	NORTON #5	-	0	0	0	0	0	0	0
INLAND VALLEY DEVELOPMENT AGENCY	W	3603650	01S/03W-18C	NORTON GOLF COURSE	-	0	0	0	0	0	0	0
INLAND VALLEY DEVELOPMENT AGENCY	W	0000088	01S/04W-12D	LOCAL NO. 4	2005	-	-	-	-	-	-	0
INLAND VALLEY DEVELOPMENT AGENCY	W	0000091	01S/04W-12Q	NO NO. WELL	2005	-	-	-	-	-	-	0
INLAND VALLEY DEVELOPMENT AGENCY	W	0000092	01S/04W-12G	LOCAL NO. 44	2005	-	-	-	-	-	-	0
INLAND VALLEY DEVELOPMENT AGENCY	W	0000093	01S/03W-08E	LOCAL NO.347	2005	-	-	-	-	-	-	0
INLAND VALLEY DEVELOPMENT AGENCY	W	0000094	01S/03W-08M	LOCAL NO.865	2005	-	-	-	-	-	-	0
INLAND VALLEY DEVELOPMENT AGENCY	W	0000090	01S/03W-07A	LOCAL NO.11	1997	-	-	-	-	-	-	0
INLAND VALLEY DEVELOPMENT AGENCY	W	0000089	01S/04W-12F	LOCAL NO. 5	1997	-	-	-	-	-	-	0
INLAND VALLEY DEVELOPMENT AGENCY	W	0000086	01S/04W-07D	LOCAL NO. 2	1997	-	-	-	-	-	-	0
INLAND VALLEY DEVELOPMENT AGENCY	W	0000087	01S/04W-12C	LOCAL NO. 3	1997	-	-	-	-	-	-	0
INTER CITY MUTUAL WATER COMPANY	W	0000072	01S/04W-23P		1977	-	-	-	-	-	-	0
IOWA STREET WELL	W	3601932	01S/03W-29B01S	-	1974	-	-	-	-	-	-	0
J. G. GOLFING ENTERPRISES	W	3602499	01S/04W-22A01S	PAYNE H 25 / KLINE	2018	206	0	0	-	-	-	41
J. G. GOLFING ENTERPRISES	W	3602846	01S/04W-22A01S	THORN 10 & 11	2020	377	22	2	-	-	-	80

**WESTERN - SAN BERNARDINO WATERMASTER
VERIFIED PRODUCTION DATA - NON-PLAINTIFFS
CROSS INDEX BY OWNER
SAN BERNARDINO BASIN**

OWNER	WELL TYPE	RECRDTN NUMBER	STATE WELL NUMBER	LOCAL DESIGNATION	YEAR CLOSED	CALENDAR YEAR EXTRACTIIONS						AVG
						2016	2017	2018	2019	2020	2021	
JACINTO FARMING, LARRY	W	3603967	01S/02W-20G	SAPPHIRE	-	32	32	80	80	80	80	61
JEWEL WATER COMPANY	W	3600091	01S/03W-20R	1	1976	-	-	-	-	-	-	0
JUDSON MUTUAL WATER COMPANY	W	3601647	01S/03W-23A03S	1	1982	-	-	-	-	-	-	0
K INV/ EVCA/ Y UN WELL	W	3601172	01S/03W-20C	-	2007	-	-	-	-	-	-	0
KANSAS STREET MUTUAL WATER COMPANY	W	3601092	01S/03W-28D01S	KANSAS	-	0	0	0	0	0	0	0
KING STREET MUTUAL WELL COMPANY	W	3600530	01S/02W-30G02S	2	-	0	0	0	0	0	0	0
KING STREET MUTUAL WELL COMPANY	W	3600530	01S/02W-30G01S	1	1978	-	-	-	-	-	-	0
KING,	W	0000073	01N/04W-14R	-	-	1	1	1	1	1	1	1
KOCH,	W	0000074	01S/02W-32B	-	2005	-	-	-	-	-	-	0
KOCH, GEORGE J	W	3601451	01S/02W-32G01S	1	1962	-	-	-	-	-	-	0
KRANTZ DAIRY	W	0000075	01S/04W-11F	-	2007	-	-	-	-	-	-	0
KUHN, RICHARD J.	W	0000178	01S/03W-32G	-	-	0	0	0	0	0	0	0
L P R ICE COMPANY WELL	W	3602525	01S/03W-13C	LPR ICE CO	1991	-	-	-	-	-	-	0
L. P. R. RANCH	W	0000080	01S/03W-13C	-	1972	-	-	-	-	-	-	0
LA BONTE, JIM	W	3600865	01N/04W-24H	MULTOWN2	-	4	4	4	4	4	4	4
LA ROSSE, CHARLES H	W	3600708	01S/03W-29B	GOODWIN	1966	-	-	-	-	-	-	0
LAKESIDE AVENUE MUTUAL WELL COMPANY	W	3602119	01S/03W-33C01S	REDLANDS	1974	-	-	-	-	-	-	0
LANDMARK LAND COMPANY	W	3600187	01S/02W-09Q01S	1, SOLANO WELL #1	2000	-	-	-	-	-	-	0
LANGSTON-NEWBY DEVELOPMENT COMPANY	W	3600218	01N/04W-24A	1	1980	-	-	-	-	-	-	0
LOMA LINDA UNIVERSITY	W	3602781	01S/04W-25D06S	ANDERSON II	-	1	1	1	1	1	1	1
LOMA LINDA UNIVERSITY	W	3602855	01S/04W-25D07S	ANDERSON III	-	259	141	30	15	17	92	92
LOMA LINDA UNIVERSITY	W	3601910	01S/03W-30L	PUFFER	1975	-	-	-	-	-	-	0
LOMA LINDA UNIVERSITY	W	3602012	01S/04W-25C01S	6	1984	-	-	-	-	-	-	0
LOMA LINDA UNIVERSITY	W	3602014	01S/04W-26J01S	8	1974	-	-	-	-	-	-	0
LOMA LINDA UNIVERSITY	W	3602013	01S/04W-24N	7	1967	-	-	-	-	-	-	0
LOMA LINDA UNIVERSITY	W	3602249	01S/04W-25D05S	ANDERSON	1985	-	-	-	-	-	-	0
LOMA LINDA UNIVERSITY	W	3602017	01S/04W-25E01S	2	1964	-	-	-	-	-	-	0
LOMA LINDA UNIVERSITY	W	3602008	01S/04W-26A	1	1980	-	-	-	-	-	-	0
LOMA LINDA UNIVERSITY	W	3602009	01S/04W-25G01S	3	1964	-	-	-	-	-	-	0
LOMA LINDA UNIVERSITY	W	3603976	01S/04W-25D008S	ANDERSON IV	-	759	848	955	945	1,012	904	904
LOMA LINDA, CITY OF	W	3603057	01S/04W-24C01S	RICHARDSON #1	2017	0	0	0	0	-	-	0
LOMA LINDA, CITY OF	W	3603523	01S/04W-24P04S	RICHARDSON #3	-	1,239	995	1,117	708	1,255	1,063	1,063
LOMA LINDA, CITY OF	W	3603719	01S/04W-24A05S	MTN. VIEW #3	-	714	391	939	957	837	768	768
LOMA LINDA, CITY OF	W	3603720	01S/04W-24F11S	RICHARDSON #4	-	0	0	0	0	0	0	0
LOMA LINDA, CITY OF	W	3603721	01S/04W-24R08S	MTN. VIEW #4	-	0	0	0	0	0	0	0
LOMA LINDA, CITY OF	W	3603776	01S/04W-24B03S	MTN. VIEW #5	-	1	472	1	3	0	95	95
LOMA LINDA, CITY OF	W	3603927	01S/04W-24L07S	RICHARDSON #6	-	1,021	914	695	694	1,004	866	866
LOMA LINDA, CITY OF	W	3603955	01S/04W-24B05S	RICHARSON #5	-	1,103	704	1,918	1,734	514	1,195	1,195
LOMA LINDA, CITY OF	W	3603956	01S/04W-24B04S	MTN. VIEW #6	-	630	1,594	488	629	1,572	983	983
LOMA LINDA, CITY OF	W	3602057	01S/04W-25C	MITTLEID	1979	-	-	-	-	-	-	0
LOMA LINDA, CITY OF	W	3601989	01S/04W-24R01S	GOLCONDA	1974	-	-	-	-	-	-	0
LOMA LINDA, CITY OF	W	3602015	01S/04W-25B	NIES	1992	-	-	-	-	-	-	0
LOMA LINDA, CITY OF	W	3603058	01S/04W-24C02S	RICHARDSON # 2	2001	-	-	-	-	-	-	0
LOMA LINDA, CITY OF	W	3602759	01S/04W-24A01S	MT VIEW 1	1999	-	-	-	-	-	-	0
LOMA LINDA, CITY OF	W	3602760	01S/04W-24B01S	MT VIEW 2	2000	-	-	-	-	-	-	0

**WESTERN - SAN BERNARDINO WATERMASTER
VERIFIED PRODUCTION DATA - NON-PLAINTIFFS
CROSS INDEX BY OWNER
SAN BERNARDINO BASIN**

OWNER	WELL TYPE	RECRDTN NUMBER	STATE WELL NUMBER	LOCAL DESIGNATION	YEAR CLOSED	CALENDAR YEAR EXTRACTIONS					
						2016	2017	2018	2019	2020	AVG
LOMA LINDA, CITY OF	W	3602596	01S/04W-24R07S	NEW GOLCONDA	1978	-	-	-	-	-	0
LOMA LINDA, CITY OF	W	3602010	01S/04W-25H02S	VAN LEUVEN	1991	-	-	-	-	-	0
LOMA LINDA, CITY OF	W	3602058	01S/04W-25F	CROOKS	1991	-	-	-	-	-	0
LOMA LINDA, CITY OF	W	3602011	01S/04W-25B02S	DART	1990	-	-	-	-	-	0
LOMA LINDA, CITY OF	W	3602016	01S/04W-25G	ROBINSON	1972	-	-	-	-	-	0
LOMA LINDA, CITY OF	W	3601388	01S/04W-25C	COURT ST	1997	-	-	-	-	-	0
LOMA LINDA, CITY OF	W	3601384	01S/04W-25C	1	1969	-	-	-	-	-	0
LULY, DR LUCIAN L	D	3601376	01N/04W-14C	WATERMAN	1960	-	-	-	-	-	0
LULY, DR LUCIAN L	D	3601378	01N/04W-14C	WATERMAN	1960	-	-	-	-	-	0
LULY, DR LUCIAN L	D	3601377	01N/04W-14C	WATERMAN	1960	-	-	-	-	-	0
MAJESTIC MANAGEMENT	W	3601102	01S/03W-21E	2 / MASCART	2007	-	-	-	-	-	0
MARIGOLD FARMS COMPANY	W	3601749	01S/03W-19B01S	JAP	1974	-	-	-	-	-	0
MARSHBURN,	W	0000081	01S/03W-17G	-	-	100	100	100	0	0	60
MAYBELL, N O	W	3600291	01S/04W-12N	-	1965	-	-	-	-	-	0
MCCALLA BROS.	W	0000164	01S/03W-20Q	-	1984	-	-	-	-	-	0
MCCALLA, ROBERT	W	3601839	01S/03W-10D01S	1	2007	-	-	-	-	-	0
MEADOWBROOK DAIRY	W	3600037	01S/04W-23D	DOMESTC 1	2004	-	-	-	-	-	0
MEADOWBROOK DAIRY	W	3600030	01S/04W-23D	IRRIG 2	2004	-	-	-	-	-	0
MENTONE CITRUS GROWERS	W	3602280	01S/02W-18Q	#2	-	698	5	756	5	5	294
MENTONE CITRUS GROWERS	W	3600139	01S/02W-18R01S	1-PRH RANCH	-	2	560	101	490	490	329
MENTONE DOMESTIC WATER COMPANY	W	0000083	01S/02W-19J	-	1978	-	-	-	-	-	0
MENTONE DOMESTIC WATER COMPANY	W	0000176	01S/02W-19J	3 1971	1975	-	-	-	-	-	0
MEYER, CHARLES R	W	3600760	01N/05W-01R	1	1991	-	-	-	-	-	0
MILLER MUTUAL WELL COMPANY	W	3600630-	01N/03W-32D	-	-	5	5	5	5	5	5
MILLER MUTUAL WELL COMPANY	W	3600630	01N/03W-32D	-	1961	-	-	-	-	-	0
MONTE LLC	W	3600494	01S/03W-29K	1 OLD WELL	-	66	43	48	35	76	54
MONTE LLC	W	3600493	01S/03W-29K	2 NEW WELL	2006	-	-	-	-	-	0
MONTECITO MEMORIAL PARK	W	3603949	01S/04W-26F	MONTECITO #2	-	87	196	167	385	276	222
MONTECITO MEMORIAL PARK	W	3600119	01S/04W-26F01S	1	-	87	213	167	385	276	226
MOORE, R. H.	W	0000084	01S/04W-24K	-	2007	-	-	-	-	-	0
MOUNT VERNON WATER CO.	W	3600319	01N/04W-31A01S	1	-	831	236	67	1	2	227
MOUNTAIN VIEW POWER CO.	W	3601014	01S/03W-18N03S	MTN. VIEW STPM 66	-	313	204	191	294	186	238
MOUNTAIN VIEW POWER CO.	W	3601015	01S/03W-18N02S	MT VIEW STPM2 #67	-	3	46	3	12	6	14
MOUNTAIN VIEW POWER CO.	W	3603795	01S/03W-18N06S	MVL MID-AQUIFER #1	-	1,436	981	595	857	1,299	1,034
MOUNTAIN VIEW POWER CO.	W	3603796	01S/03W-18M01S	MVL MID-AQUIFER #2	-	261	658	74	88	183	253
MOUNTAIN VIEW POWER CO.	W	3604011	01S/03W-18N04S	AUX 2A	2005	-	-	-	-	-	0
MOUNTAIN VIEW POWER CO.	W	3600651	01S/03W-28L	-	1977	-	-	-	-	-	0
MOUNTAIN VIEW POWER CO.	W	3601013	01S/04W-08R	STM PL 2	1977	-	-	-	-	-	0
MOUNTAIN VIEW POWER CO.	W	3601016	01S/04W-22G01S	THORN 1	1977	-	-	-	-	-	0
MOUNTAIN VIEW POWER CO.	W	3601012	01S/04W-08R	STM PL 1	1977	-	-	-	-	-	0
MT. VIEW CEMETERY	W	3600742-	01N/04W-26N	MT VIEW #2 (#3 WEST)	-	130	125	120	120	120	123
MT. VIEW CEMETERY	W	3600743	01N/04W-26M	MT VIEW #1 (#2 SHED)	-	150	145	140	135	162	146
MT. VIEW CEMETERY	W	3600742	01N/04W-26N	1	1978	-	-	-	-	-	0
MT. VIEW CHILD CARE CENTER	W	0000145	01S/04W-24J	-	2007	-	-	-	-	-	0
MUSCOY MUTUAL WATER COMPANY NO. 1	W	3601497	01N/05W-23H01S	MUSCOY 1	-	223	167	185	148	229	190

**WESTERN - SAN BERNARDINO WATERMASTER
VERIFIED PRODUCTION DATA - NON-PLAINTIFFS
CROSS INDEX BY OWNER
SAN BERNARDINO BASIN**

OWNER	WELL TYPE	RECRDTN NUMBER	STATE WELL NUMBER	LOCAL DESIGNATION	YEAR CLOSED	CALENDAR YEAR EXTRACTIONS						
						2016	2017	2018	2019	2020	AVG	
MUSCOY MUTUAL WATER COMPANY NO. 1	W	3601498	01N/05W-24D01S	LACY #5	-	259	291	295	330	309	297	
MUSCOY MUTUAL WATER COMPANY NO. 1	W	3601499	01N/05W-23A01S	MUSCOY 2	-	387	389	443	468	457	429	
MUSCOY MUTUAL WATER COMPANY NO. 1	W	3601500	01N/05W-23A02S	MUSCOY 3	-	461	551	515	366	534	485	
MUSCOY MUTUAL WATER COMPANY NO. 1	W	3602345	01N/05W-24E01S	MUSCOY 4	-	204	254	211	259	210	228	
NATIONAL ORANGE SHOW	W	3601924	01S/04W-15D	-	-	24	21	48	40	27	32	
NEALEY MUTUAL WATER COMPANY	D	3601381	01N/05W-07C	-	1958	-	-	-	-	-	0	
NEW ENGLAND WATER COMPANY	W	3602320-	01S/03W-16L	-	-	246	216	249	194	114	204	
NEW ENGLAND WATER COMPANY	W	3602320	01S/03W-16L	-	1955	-	-	-	-	-	0	
NICKERSON WATER COMPANY	W	3600123	01S/03W-20R01S	1	1988	-	-	-	-	-	0	
NICKERSON WATER COMPANY NO 2	W	3600124	01S/03W-21M01S	2	1981	-	-	-	-	-	0	
NO NAME WELL	W	0000085	01N/03W-32M		2005	-	-	-	-	-	0	
NORTH FORK WATER COMPANY	W	3600679	01S/02W-08C02S	N FORK #2	2001	-	-	-	-	-	0	
NORTH FORK WATER COMPANY	W	3601644	01S/03W-01A	PLUNGE CK	2000	-	-	-	-	-	0	
NORTH FORK WATER COMPANY	W	3600678	01S/02W-08C01S	1	2001	-	-	-	-	-	0	
NORTHBRAE WATER COMPANY	W	3600296	01S/03W-15R01S	1	1974	-	-	-	-	-	0	
NORTHSIDE WATER COMPANY	W	3600933	01S/03W-23F	1	1978	-	-	-	-	-	0	
NORWOOD,	W	0000095	01N/03W-34F		2007	-	-	-	-	-	0	
PACIFIC HIGH SCHOOL	W	0000096	01N/04W-35H		1965	-	-	-	-	-	0	
PATTERSON, ROY H.	W	0000163	01N/03W-34Q		2007	-	-	-	-	-	0	
PAYNE, LARRY	W	3603698	02N/05W-27L	OWNERS #1	-	0	0	0	0	0	0	
PAYNE, LARRY	W	3603699	02N/05W-27L02S	OWNERS #2	-	0	0	0	0	0	0	
PAYNE, LARRY	W	3603700	02N/05W-27L03S	OWNERS #3	-	0	0	0	0	0	0	
PENN WELL COMPANY	W	3601099	01S/03W-22F	1	1957	-	-	-	-	-	0	
PENN WELL COMPANY	W	3601405	01S/03W-22F	2	1981	-	-	-	-	-	0	
PHARAOHS LOST KINGDOM	W	3602549	01S/03W-19J07S	CALIF ST	-	1	1	1	0	0	1	
PIERSON,	W	0000097	01N/04W-35N		1999	-	-	-	-	-	0	
PIONEER MUTUAL WATER CO	W	3600642	01S/03W-14P01S	SBDNO 1	-	22	22	20	13	15	18	
PIPERHILL REDLANDS, LLC	W	3601126	01S/02W-30H	1	-	25	52	57	58	71	53	
QUALITY FARMS	W	0000053	01S/03W-04R	NO. 102	2007	-	-	-	-	-	0	
RAMIREZ, J. J.	W	3601649-	01S/03W-28M	HOOVER	-	0	0	0	0	0	0	
RAMIREZ, J. J.	W	3601728	01S/03W-30K	FRINK'S #1	-	0	0	0	0	0	0	
RAMIREZ, J. J.	W	3600415	01S/03W-29J01S	PHAROA-POWELL	-	127	132	155	127	155	139	
RAMIREZ, J. J.	W	3600484	01S/03W-16F	BUCKEYE2	-	0	0	0	0	0	0	
RAMIREZ, J. J.	W	3600527	01S/03W-16A	MIDAS	-	112	124	72	0	0	62	
RAMIREZ, J. J.	W	3600525	01S/03W-17H01S	ALABAMA	2007	-	-	-	-	-	0	
RAMIREZ, J. J.	W	3601046-	01S/03W-21A	STOWE	2007	-	-	-	-	-	0	
RAMIREZ, J. J.	W	3601046	01S/03W-21A	STOWE	1956	-	-	-	-	-	0	
RAMIREZ, J. J.	W	3601649	01S/03W-28M	HOOVER	-	-	-	-	-	-	0	
RAMSEY,	D	0000098	01S/02W-22F	SPRING DIV	2007	-	-	-	-	-	0	
RANCHO CITRUS AMIGOS	W	3601753	01S/03W-29D	PARK AVE 1	1971	-	-	-	-	-	0	
RAUGHT MUTUAL WELL COMPANY	W	3602193	01S/03W-14R01S	RAUGHT	-	295	235	112	62	32	147	
REDLANDS ASSOCIATES	W	0000099	01S/02W-17B	#0	2007	-	-	-	-	-	0	
REDLANDS ASSOCIATES	W	0000101	01S/02W-09L	BLOCK NO. 11	1972	-	-	-	-	-	0	
REDLANDS ASSOCIATES	D	0000102	01S/02W-09L	TUNNEL DIV.	1980	-	-	-	-	-	0	
REDLANDS ASSOCIATES	W	0000100	01S/02W-09P	BLOCK NO. 6	1972	-	-	-	-	-	0	

**WESTERN - SAN BERNARDINO WATERMASTER
VERIFIED PRODUCTION DATA - NON-PLAINTIFFS
CROSS INDEX BY OWNER
SAN BERNARDINO BASIN**

OWNER	WELL TYPE	RECRDTN NUMBER	STATE WELL NUMBER	LOCAL DESIGNATION	YEAR CLOSED	CALENDAR YEAR EXTRACTIIONS					AVG
						2016	2017	2018	2019	2020	
REDLANDS COUNTRY CLUB	W	3600049-	01S/03W-25N02S	MORRISON/HOBBS	2006	-	-	-	-	-	0
REDLANDS COUNTRY CLUB	W	3600049	01S/03W-25N01S	MORRISON	1978	-	-	-	-	-	0
REDLANDS FARMING	W	3600526	01S/03W-21G01S	LUGONIA	1981	-	-	-	-	-	0
REDLANDS FARMING	W	3600523	01S/03W-32G03S	HNTSCHKE	1980	-	-	-	-	-	0
REDLANDS TRAP/SKEET	W	3600628	01S/03W-15G	-	1980	-	-	-	-	-	0
REDLANDS UNIFIED SCHOOL DISTRICT	W	3601641	01S/02W-30C01S	OPAL ST	-	100	74	48	103	66	78
REDLANDS WATER COMPANY	D	0000104	01S/02W-08A	REDLANDS WATER COMPA	-	219	248	282	520	242	302
REDLANDS, CITY OF	W	3600918	02S/03W-01D01S	1, REDLANDS HEIGHTS	-	365	393	357	315	404	367
REDLANDS, CITY OF	W	3601281	01S/02W-21M01S	MAGUET #1	-	0	0	0	0	0	0
REDLANDS, CITY OF	W	3601282	01S/01W-08H01S	MILL CREEK #1	-	0	0	0	0	0	0
REDLANDS, CITY OF	W	3601283	01S/02W-22C02S	EAST LUGONIA #2	-	0	0	0	0	0	0
REDLANDS, CITY OF	W	3601284	01S/02W-21E01S	MAGUET #2	-	103	47	334	341	136	192
REDLANDS, CITY OF	W	3601285	01S/01W-10L01S	MILL CREEK #2	-	1,024	815	598	426	409	654
REDLANDS, CITY OF	W	3601287	01S/02W-21B02S	EAST LUGONIA #3	-	173	113	340	312	451	278
REDLANDS, CITY OF	W	3601288	01S/01W-11Q01S	MILL CREEK #4	-	632	0	679	805	266	476
REDLANDS, CITY OF	W	3601290	01S/02W-21D01S	EAST LUGONIA #6	-	91	23	195	282	509	220
REDLANDS, CITY OF	W	3601291	01S/03W-35G08S	10	-	0	0	0	0	0	0
REDLANDS, CITY OF	W	3601292	01S/03W-35G07S	11	-	85	127	123	85	96	103
REDLANDS, CITY OF	W	3601294	01S/03W-35G09S	13	-	0	0	0	0	0	0
REDLANDS, CITY OF	W	3601295	01S/03W-35H04S	14	-	0	0	0	0	0	0
REDLANDS, CITY OF	W	3601296	01S/03W-35H03S	16	-	12	35	250	7	0	61
REDLANDS, CITY OF	W	3601297	01S/03W-35G11S	17	2010	-	-	-	-	-	0
REDLANDS, CITY OF	W	3601298	01S/03W-21H01S	32	-	44	0	10	10	29	19
REDLANDS, CITY OF	W	3601299	01S/04W-24K01S	34	-	0	0	0	0	0	0
REDLANDS, CITY OF	W	3601301	01S/03W-28H01S	41	-	103	94	3	3	1	41
REDLANDS, CITY OF	D	3601302	01S/02W-14H	COOLIE HAT - MILL CK	-	3,116	9,957	5,836	12,500	13,519	8,986
REDLANDS, CITY OF	W	3601308	01S/02W-19K01S	AGATE 1	-	0	0	0	0	0	0
REDLANDS, CITY OF	W	3601586	01S/03W-15F01S	ORANGE STREET	-	954	1,010	897	761	1,340	992
REDLANDS, CITY OF	W	3602031	01S/03W-21H06S	30-A	-	398	631	573	654	706	592
REDLANDS, CITY OF	W	3602032	01S/03W-22A02S	35	-	0	0	0	0	0	0
REDLANDS, CITY OF	W	3602036	01S/03W-21H07S	31-A	-	83	0	0	0	0	17
REDLANDS, CITY OF	W	3602065-	01S/03W-32J02S	LEE WELL	-	0	0	0	0	0	0
REDLANDS, CITY OF	W	3602082	02S/03W-03K01S	36 (CEMETERY)	-	68	93	262	157	89	134
REDLANDS, CITY OF	W	3602109	01S/03W-31B01S	4, BRYN MAWR	-	0	0	0	0	0	0
REDLANDS, CITY OF	W	3602211	01S/03W-26C01S	37 SYLVAN PARK	-	0	0	0	0	0	0
REDLANDS, CITY OF	W	3602346	01S/03W-28K01S	NEW YORK ST. WELL	-	887	727	344	112	82	430
REDLANDS, CITY OF	W	3602351	01S/02W-13A01S	MILL CREEK 0-A	-	0	0	0	0	0	0
REDLANDS, CITY OF	W	3602654	01S/02W-19J02S	CRAFTON	-	196	101	13	68	28	81
REDLANDS, CITY OF	W	3602791	01S/02W-20B01S	EAST LUGONIA #4	-	0	0	0	0	0	0
REDLANDS, CITY OF	W	3602792	01S/02W-19A01S	AGATE #2	-	1,287	0	661	0	0	390
REDLANDS, CITY OF	W	3602895	01S/03W-13H02S	AIRPORT #1	-	1,031	1,154	1,189	746	104	845
REDLANDS, CITY OF	W	3602896	01S/02W-20D01S	MADEIRA	-	715	732	853	561	0	572
REDLANDS, CITY OF	W	3603045	01S/01W-09J01S	MILL CK #2A	-	9	5	485	453	499	290
REDLANDS, CITY OF	W	3603655	01S/03W-29Q01S	#38	-	1,044	1,098	1,467	1,399	808	1,163
REDLANDS, CITY OF	W	3603656	01S/03W-14E01S	CHURCH STREET	-	447	374	384	0	275	296

**WESTERN - SAN BERNARDINO WATERMASTER
VERIFIED PRODUCTION DATA - NON-PLAINTIFFS
CROSS INDEX BY OWNER
SAN BERNARDINO BASIN**

OWNER	WELL TYPE	RECRDTN NUMBER	STATE WELL NUMBER	LOCAL DESIGNATION	YEAR CLOSED	CALENDAR YEAR EXTRACTIIONS					
						2016	2017	2018	2019	2020	AVG
REDLANDS, CITY OF	W	3603760	01S/03W-29Q02S	WELL 39	-	0	10	403	127	655	239
REDLANDS, CITY OF	W	3603761	01S/03W-18R	CALIF.ST. IRRIGATION	-	147	100	63	123	97	106
REDLANDS, CITY OF	W	3603762	01S/03W-13M	AIRPORT 2	-	133	122	79	15	2	70
REDLANDS, CITY OF	W	3603766	01S/03W-10K01S	NORTH ORANGE #1	-	907	2,680	2,196	2,292	2,916	2,198
REDLANDS, CITY OF	W	3603767	01S/03W-10K02S	NORTH ORANGE #2	-	767	1,914	1,513	1,391	3,010	1,719
REDLANDS, CITY OF	W	3603943	01S/03W-15N	WEATHERWAX #2	-	0	0	0	0	0	0
REDLANDS, CITY OF	W	3600006	01S/02W-19G01S	E. LUGONIA #5	-	0	0	0	0	0	0
REDLANDS, CITY OF	W	3600019	01S/03W-23A05S	GR REES 1	-	923	693	897	1,174	1,709	1,079
REDLANDS, CITY OF	W	3600053	01S/03W-31A02S	1, BRYN MAWR	-	0	0	0	0	0	0
REDLANDS, CITY OF	W	3600748	01S/03W-24A01S	MENTONE ACRES #1-OLD	-	93	113	94	121	109	106
REDLANDS, CITY OF	W	3600749	01S/03W-13P01S	MENTONE ACRES #2-NEW	-	482	1,055	612	499	175	565
REDLANDS, CITY OF	W	3600756	01S/03W-19L01S	MISSION #1	-	0	0	0	0	0	0
REDLANDS, CITY OF	D	0000103	01S/02W-13B	MILL CREEK DIV	1980	-	-	-	-	-	0
REDLANDS, CITY OF	W	3601293	01S/03W-35H02S	12	2006	-	-	-	-	-	0
REDLANDS, CITY OF	W	3602653	01S/02W-19J01S	2	1979	-	-	-	-	-	0
REDLANDS, CITY OF	W	3600054	01S/03W-31A03S	2, BRYN MAWR MUTUAL	1964	-	-	-	-	-	0
REDLANDS, CITY OF	W	3602065	01S/03W-32J02S	LEE WELL	1978	-	-	-	-	-	0
REDLANDS, CITY OF	D	3600038	01S/02W-17N	DRY CREEK DIVERSION	1974	-	-	-	-	-	0
REDLANDS, CITY OF	W	3601286	01S/02W-21E02S	MAGUET #3	1981	-	-	-	-	-	0
REDLANDS, CITY OF	W	3601289	01S/03W-35E	4R	1979	-	-	-	-	-	0
REDLANDS, CITY OF	W	3601300	01S/03W-27E02S	40	1988	-	-	-	-	-	0
REDLANDS, CITY OF	W	3600510	01S/03W-21K01S	LUGO #1	2003	-	-	-	-	-	0
REDLANDS, CITY OF	W	3602106	01S/03W-22A01S	-	1968	-	-	-	-	-	0
REDLANDS, CITY OF	W	3601636	01S/04W-24R	LANGFORD	1973	-	-	-	-	-	0
REDLANDS, CITY OF	W	3600055	01S/03W-31A06S	3, BRYN MAWR MUTUAL	1975	-	-	-	-	-	0
REDLANDS, CITY OF	W	3600085	01S/03W-28J01S	NY ST 1	1966	-	-	-	-	-	0
REDLANDS, CITY OF	W	3600005	01S/03W-35H08S	LUETCKE	1981	-	-	-	-	-	0
REDLANDS, CITY OF	W	3601637	01S/03W-30D	-	1977	-	-	-	-	-	0
REDLANDS-BRANSON DEVELOPMENT (BROOKSIDE PLAZA)	W	3602917	01S/03W-33D01S	STATER BROS PLAZA	-	8	8	10	1	9	7
REES & PERRICONE RANCH	W	3602171	01S/02W-18M	1	1981	-	-	-	-	-	0
REES-REES RANCHES INC	W	3600018	01S/02W-29P	GRREES 2	-	0	0	0	0	0	0
REGINA GRAPE PRODUCTS	W	0000111	01N/05W-04N	WELL NO. 6	1985	-	-	-	-	-	0
REGINA GRAPE PRODUCTS	W	0000110	01N/05W-04N	WELL NO. 5	1985	-	-	-	-	-	0
REGINA GRAPE PRODUCTS	D	0000108	01N/05W-05C	SPRING DIV.	1985	-	-	-	-	-	0
REGINA GRAPE PRODUCTS	W	0000106	01N/05W-04N	WELL NO. 2	1985	-	-	-	-	-	0
REGINA GRAPE PRODUCTS	W	0000112	01N/05W-04N	WELL NO. 7	1985	-	-	-	-	-	0
REGINA GRAPE PRODUCTS	W	0000107	01N/05W-04N	WELL NO. 3	1985	-	-	-	-	-	0
REGINA GRAPE PRODUCTS	W	0000109	01N/05W-05R	WELL NO. 4	1985	-	-	-	-	-	0
REGINA GRAPE PRODUCTS	W	0000105	01N/05W-04M	WELL NO. 1	1985	-	-	-	-	-	0
REYNOLDS, BILL	W	3600981	01S/02W-21H01S	-	1957	-	-	-	-	-	0
RIALTO, CITY OF	W	3601263	01N/05W-23Q01S	CITY #1	-	0	0	0	0	0	0
RIALTO, CITY OF	D	3601718	01N/05W-22M	FILTER	-	996	1,241	1,002	1,396	1,583	1,244
RIALTO, CITY OF	W	3601929	01S/04W-06C04S	CITY #6	-	0	0	0	0	0	0
RIALTO, CITY OF	W	3602080	01N/05W-23Q02S	CITY #2	-	1,332	2,130	2,143	1,252	999	1,571
RIALTO, CITY OF	W	3602848	01N/05W-36B01S	CITY #3	-	0	0	0	0	0	0

**WESTERN - SAN BERNARDINO WATERMASTER
VERIFIED PRODUCTION DATA - NON-PLAINTIFFS
CROSS INDEX BY OWNER
SAN BERNARDINO BASIN**

OWNER	WELL TYPE	RECRDTN NUMBER	STATE WELL NUMBER	LOCAL DESIGNATION	YEAR CLOSED	CALENDAR YEAR EXTRACTIONS					
						2016	2017	2018	2019	2020	AVG
RIALTO, CITY OF	W	3603030	01S/04W-06B01S	CITY #5	-	0	0	0	0	0	0
RIALTO, CITY OF	W	3603538	01S/04W-06H04S	CITY #4A	-	1,963	514	1,268	912	1,315	1,194
RIALTO, CITY OF	W	3601085	01N/04W-31N02S	CITY 4 / #1	1992	-	-	-	-	-	0
RIEDMAN FRED M	W	3601629	01S/03W-03P	1	1961	-	-	-	-	-	0
RIVAS RAMON	W	3600016	01S/04W-24J	REES 4	1981	-	-	-	-	-	0
RIVAS,	W	0000113	01S/04W-24J		1987	-	-	-	-	-	0
ROBBINS H W	W	3602170	01S/02W-31M	-	-	5	5	5	5	5	5
RULE,	W	0000114	01N/03W-34K	SPRING	1974	-	-	-	-	-	0
SAN BERNARDINO AVE WATER CO.	W	3600125	01S/03W-14P	1	-	0	0	0	0	0	0
SAN BERNARDINO COUNTY - FACILITY MANAGEMENT	W	3603932	01N/04W-35L06S	CO HOS-JUVENILE HALL	-	75	64	72	8	54	55
SAN BERNARDINO COUNTY - FACILITY MANAGEMENT	W	3603934	02N/05W-33F	GLEN HELEN 3	-	88	402	298	378	488	331
SAN BERNARDINO COUNTY - FACILITY MANAGEMENT	W	3603935	02N/05W-33G01S	GLEN HELEN 4	-	92	175	178	118	157	144
SAN BERNARDINO COUNTY - FACILITY MANAGEMENT	W	3603936	02N/05W-33D01S	GLEN HELEN #5	-	48	67	92	80	121	82
SAN BERNARDINO COUNTY - FACILITY MANAGEMENT	W	3603937	02N/05W-33G02S	GLEN HELEN #6	-	155	133	206	186	273	191
SAN BERNARDINO COUNTY - FACILITY MANAGEMENT	W	0000001	01S/04W-14A	AEROSPACE	2005	-	-	-	-	-	0
SAN BERNARDINO COUNTY - FACILITY MANAGEMENT	W	3601171	01S/03W-20F	1/CRIM	2007	-	-	-	-	-	0
SAN BERNARDINO COUNTY - FACILITY MANAGEMENT	W	3600468	01S/03W-30Q	BAHR 1	1971	-	-	-	-	-	0
SAN BERNARDINO COUNTY - REGIONAL PARKS	W	3603933	01N/05W-04B	GLEN HELEN 1A (2)	-	80	80	91	106	99	91
SAN BERNARDINO COUNTY FLOOD CONTROL	W	3601130	01S/03W-32D	NICK'S WELL	-	0	1	0	0	0	0
SAN BERNARDINO COUNTY FLOOD CONTROL	W	3603900	01S/02W-04N	SEVEN OAKS DAM WELL	-	1	1	1	1	0	1
SAN BERNARDINO COUNTY FLOOD CONTROL	W	3603983	01S/02W-04N02S	LOVELL FIRE SUPPRESS	-	-	-	-	1	1	0
SAN BERNARDINO VALLEY M.W.D.	W	3603116	01S/03W-13Q01S	SB AVE #1/BIG BEAR	-	0	0	448	1	1	90
SAN BERNARDINO VALLEY M.W.D.	W	3603141	01S/04W-04E01S	9TH ST.	2011	-	-	-	-	-	0
SAN BERNARDINO VALLEY M.W.D.	W	3603174	01S/04W-04F02S	PERRIS ST	-	0	0	0	0	0	0
SAN BERNARDINO VALLEY M.W.D.	W	3603944	01S/04W-22C06S	DE-WATERING #1	-	0	0	0	0	0	0
SAN BERNARDINO VALLEY M.W.D.	W	3603945	01S/04W-22F01S	DE-WATERING #2	-	0	0	0	0	0	0
SAN BERNARDINO VALLEY M.W.D.	W	3603964	01S/04W-05F02S	9TH STREET NORTH	-	3,585	3,089	2,824	2,977	2,721	3,039
SAN BERNARDINO VALLEY M.W.D.	W	3603965	01S/04W-05F01S	9TH STREET SOUTH	-	2,058	1,831	3,148	3,342	3,377	2,751
SAN BERNARDINO VALLEY M.W.D.	W	3603980	01S/02W-18L002S	CITRUS PS WELL	-	-	1	1	1	1	1
SAN BERNARDINO, CITY OF	W	3601115	01N/04W-26P03S	PERRIS HILL 5	-	0	0	0	0	0	0
SAN BERNARDINO, CITY OF	W	3601117	01N/04W-35C03S	PERRIS HILL 4	-	0	0	0	0	0	0
SAN BERNARDINO, CITY OF	W	3601316	01S/04W-23N	INTERCITY MUTUAL 08	-	0	0	0	0	0	0
SAN BERNARDINO, CITY OF	W	3601588	01N/04W-31H	STATE 1	-	0	0	0	0	0	0
SAN BERNARDINO, CITY OF	W	3601843	01N/05W-03H01S	CAJON NO 1	-	0	0	0	0	0	0
SAN BERNARDINO, CITY OF	W	3601844	01N/05W-03H02S	CAJON NO 2	-	591	1,079	1,226	690	30	723
SAN BERNARDINO, CITY OF	W	3601845	01N/04W-30M01S	MALLORY NO. 3	-	631	577	504	283	216	442
SAN BERNARDINO, CITY OF	W	3601878	01N/04W-29E01S	DARBY	-	0	0	0	0	0	0
SAN BERNARDINO, CITY OF	W	3601879	01N/04W-29E	GARDENA	-	0	0	0	0	0	0
SAN BERNARDINO, CITY OF	W	3602066	01S/04W-02B	1, VAN LOON/BELVAN	-	0	0	0	0	0	0
SAN BERNARDINO, CITY OF	W	3602067	01N/04W-35K	2-GILBERT/CANYON RD	-	0	0	0	0	0	0
SAN BERNARDINO, CITY OF	W	3602081	01N/04W-27B01S	31ST ST. & MT VIEW	-	84	27	125	45	148	86
SAN BERNARDINO, CITY OF	W	3602123	01S/04W-14J	NORMAN RD	-	0	0	0	0	0	0
SAN BERNARDINO, CITY OF	W	3602205	01N/04W-06H01S	DEVIL CANYON #4	-	34	5	16	34	64	31
SAN BERNARDINO, CITY OF	W	3602206	01N/04W-06H02S	DEVIL CANYON #3	-	13	0	0	0	0	3
SAN BERNARDINO, CITY OF	W	3602264	01N/04W-27N01S	23RD ST.	2010	-	-	-	-	-	0

**WESTERN - SAN BERNARDINO WATERMASTER
VERIFIED PRODUCTION DATA - NON-PLAINTIFFS
CROSS INDEX BY OWNER
SAN BERNARDINO BASIN**

OWNER	WELL TYPE	RECRDTN NUMBER	STATE WELL NUMBER	LOCAL DESIGNATION	YEAR CLOSED	CALENDAR YEAR EXTRACTIIONS					
						2016	2017	2018	2019	2020	AVG
SAN BERNARDINO, CITY OF	W	3602265	01S/04W-03J05S	7TH ST.	-	56	0	47	36	51	38
SAN BERNARDINO, CITY OF	W	3602399	01N/04W-16E04S	NEWMARK #4	-	1,659	1,272	1,733	1,656	1,798	1,624
SAN BERNARDINO, CITY OF	W	3602400	01N/04W-32N01S	BASELINE & CALIFORNI	-	1	1	0	0	0	0
SAN BERNARDINO, CITY OF	W	3602401	01N/04W-27A02S	LEROY	-	222	86	232	24	94	132
SAN BERNARDINO, CITY OF	W	3602422	01S/04W-02K08S	ANTIL 6	-	0	0	0	0	0	0
SAN BERNARDINO, CITY OF	D	3602426	02N/05W-19Q01S	VINCENT (CAJON CRK)	-	398	649	25	453	225	350
SAN BERNARDINO, CITY OF	W	3602821	01N/05W-03A02S	CAJON #3	-	509	746	602	614	788	652
SAN BERNARDINO, CITY OF	W	3602844	01N/04W-08M02S	DEVIL CANYON #5	-	119	17	20	222	130	102
SAN BERNARDINO, CITY OF	W	3603027	01N/05W-36J01S	LYTLE CK #2	-	631	665	471	429	650	569
SAN BERNARDINO, CITY OF	W	3603206	01S/04W-04D02S	OLIVE/GARNER	-	947	721	912	9	10	520
SAN BERNARDINO, CITY OF	W	3603207	01S/04W-04B04S	10TH & J ST	-	1,429	1,105	947	1,173	10	933
SAN BERNARDINO, CITY OF	W	3603208	01N/04W-34G04	17TH ST. & SIERRA #2	-	4	13	3	4	4	6
SAN BERNARDINO, CITY OF	W	3603471	02N/05W-19R04S	KENWOOD #1	-	588	724	854	1,141	1,105	882
SAN BERNARDINO, CITY OF	W	3603472	01N/04W-14P03S	40TH & VALENCIA	-	24	1	0	0	2	5
SAN BERNARDINO, CITY OF	W	3603579	01N/04W-06A02S	DEVIL CYN #7	-	20	47	46	32	52	39
SAN BERNARDINO, CITY OF	W	3603580	01N/04W-06A01S	DEVIL CYN #6	-	137	15	136	14	43	69
SAN BERNARDINO, CITY OF	W	3603581	01S/04W-22C05S	CENTURY	-	0	0	705	761	528	399
SAN BERNARDINO, CITY OF	W	3603582	01S/04W-15P05S	CHANDLER	-	973	0	498	1,110	1,162	749
SAN BERNARDINO, CITY OF	W	3603649	01S/03W-07A06S	IVDA 11 (NORTON #11)	-	0	0	0	0	0	0
SAN BERNARDINO, CITY OF	W	3603688	01S/04W-03D04S	EPA #1	-	666	2,208	2,442	2,380	2,393	2,018
SAN BERNARDINO, CITY OF	W	3603689	01S/04W-03C03S	EPA #2	-	1,689	2,052	1,967	1,883	1,744	1,867
SAN BERNARDINO, CITY OF	W	3603690	01S/04W-03C04S	EPA #3	-	2,382	1,930	2,986	2,839	2,570	2,541
SAN BERNARDINO, CITY OF	W	3603691	01S/04W-03B03S	EPA #4	-	1,787	2,056	2,062	1,688	2,476	2,014
SAN BERNARDINO, CITY OF	W	3603692	01S/04W-03A04S	EPA #5	-	219	485	92	1,102	1,744	728
SAN BERNARDINO, CITY OF	W	3603693	01N/04W-16M03S	EPA #6	-	273	645	641	668	650	575
SAN BERNARDINO, CITY OF	W	3603694	01N/04W-16M04S	EPA #7	-	1,525	1,505	1,291	574	1,625	1,304
SAN BERNARDINO, CITY OF	W	3603786	01N/04W-33R	EPA 108	-	2,361	1,000	2,408	1,360	872	1,600
SAN BERNARDINO, CITY OF	W	3603787	01N/04W-33P	EPA 109	-	1,224	1,185	642	1,155	1,128	1,067
SAN BERNARDINO, CITY OF	W	3603788	01N/04W-33N	EPA 110	-	781	696	800	984	776	807
SAN BERNARDINO, CITY OF	W	3603789	01N/04W-32R	EPA 111	-	439	1,278	1,203	1,188	1,287	1,079
SAN BERNARDINO, CITY OF	W	3603790	01N/04W32Q	EPA 112	-	991	858	745	686	411	738
SAN BERNARDINO, CITY OF	W	3603791	02N/05W-19R05S	KENWOOD 2	-	979	1,597	1,273	1,793	1,900	1,508
SAN BERNARDINO, CITY OF	W	3603792	01N/05W-03A03S	CAJON 4	-	500	691	650	514	436	558
SAN BERNARDINO, CITY OF	W	3603917	01N/04W-33R03S	EPA 108S	-	239	384	797	761	756	587
SAN BERNARDINO, CITY OF	D	3600320	01N/05W-22M	MT VERNON	-	0	0	0	0	0	0
SAN BERNARDINO, CITY OF	W	3600710	02N/05W-19K01S	CAJON CYN	-	127	772	45	9	202	231
SAN BERNARDINO, CITY OF	W	3600711	01N/04W-07F01S	DEVIL CANYON #2	-	823	655	624	621	970	739
SAN BERNARDINO, CITY OF	W	3600712	01N/04W-08M01S	DEVIL CANYON #1	-	1,410	1,904	1,275	783	1,024	1,279
SAN BERNARDINO, CITY OF	W	3600713	01N/05W-36R01S	LYTLE CREEK # 3-1	-	0	0	0	0	0	0
SAN BERNARDINO, CITY OF	W	3600714	01N/04W-16E01S	NEWMARK #1	-	1	1	1	1	1	1
SAN BERNARDINO, CITY OF	W	3600715	01N/04W-16E02S	NEWMARK #2	-	343	256	582	773	901	571
SAN BERNARDINO, CITY OF	W	3600716	01N/04W-16E03S	NEWMARK #3	-	1,084	1,060	980	633	803	912
SAN BERNARDINO, CITY OF	W	3600717	01N/04W-32D03S	19TH ST #1	-	0	0	0	0	0	0
SAN BERNARDINO, CITY OF	W	3600718	01N/04W-32D04S	19TH ST #2	-	613	662	856	826	635	718
SAN BERNARDINO, CITY OF	W	3600719	01N/04W-27G01S	30TH ST.	-	185	93	456	447	969	430

**WESTERN - SAN BERNARDINO WATERMASTER
VERIFIED PRODUCTION DATA - NON-PLAINTIFFS
CROSS INDEX BY OWNER
SAN BERNARDINO BASIN**

OWNER	WELL TYPE	RECRDTN NUMBER	STATE WELL NUMBER	LOCAL DESIGNATION	YEAR CLOSED	CALENDAR YEAR EXTRACTIIONS						
						2016	2017	2018	2019	2020	AVG	
SAN BERNARDINO, CITY OF	W	3600720	01N/04W-27M02S	27TH ST. & ACACIA	-	96	68	38	62	246	102	
SAN BERNARDINO, CITY OF	W	3600721	01N/04W-27M01S	25TH & N. "E" ST.	-	0	0	0	0	0	0	
SAN BERNARDINO, CITY OF	W	3600725	01N/04W-34G01S	17 ST/SIERRA WAY #1	-	0	0	0	0	0	0	
SAN BERNARDINO, CITY OF	W	3600726	01N/04W-34G03S	16TH ST & SIERRA WAY	-	1,661	1,706	1,542	1,444	1,836	1,638	
SAN BERNARDINO, CITY OF	W	3600727	01N/04W-26E02S	LYNWOOD	-	778	832	194	162	256	444	
SAN BERNARDINO, CITY OF	W	3600728	01N/04W-27A01S	WATERMAN AVE.	-	222	96	568	464	1,185	507	
SAN BERNARDINO, CITY OF	W	3600729	01N/04W-35M03S	GILBERT ST.	-	3,656	3,737	3,407	3,091	3,245	3,427	
SAN BERNARDINO, CITY OF	W	3600731	01S/04W-02K02S	ANTIL #5	-	0	0	0	0	0	0	
SAN BERNARDINO, CITY OF	W	3600734	01S/04W-02K03S	ANTIL #4	-	0	0	0	0	0	0	
SAN BERNARDINO, CITY OF	W	3600737	01S/04W-10N06S	MILL & D	-	395	316	280	253	353	319	
SAN BERNARDINO, CITY OF	D	3600738	01N/04W-06J	DEVIL CYN DIVERSION	-	0	0	0	0	0	0	
SAN BERNARDINO, CITY OF	D	3600739	01N/05W-06E	LYTLE CK DIV.	-	0	0	0	0	0	0	
SAN BERNARDINO, CITY OF	W	3603960	01S/04W-15P06S	ORANGE SHOW RD/PROCE	-	0	0	209	1	0	42	
SAN BERNARDINO, CITY OF	W	0000115	01S/04W-21A	SEWER PLANT 1	2006	-	-	-	-	-	0	
SAN BERNARDINO, CITY OF	W	0000116	01S/04W-22C	SEWER PLANT 2	2005	-	-	-	-	-	0	
SAN BERNARDINO, CITY OF	W	3601116	01N/04W-35C02S	PERRIS HILL 3	2007	-	-	-	-	-	0	
SAN BERNARDINO, CITY OF	W	3602125	01S/04W-24F04S	GOULD #1 OLD	2007	-	-	-	-	-	0	
SAN BERNARDINO, CITY OF	W	3601880	01N/04W-29F01S	COLIMA	2007	-	-	-	-	-	0	
SAN BERNARDINO, CITY OF	W	3602126	01S/04W-24F	GOULD #2 NEW	2007	-	-	-	-	-	0	
SAN BERNARDINO, CITY OF	W	3602128	01S/04W-14A	GIFFORD PK/ #1	2007	-	-	-	-	-	0	
SAN BERNARDINO, CITY OF	W	3690927	01N/03W-31B01S	PATTON 6	1984	-	-	-	-	-	0	
SAN BERNARDINO, CITY OF	W	3600709	02N/05W-19Q01S	VINCENT	1970	-	-	-	-	-	0	
SAN BERNARDINO, CITY OF	W	3600034	01S/04W-16H	SMITH 1	1979	-	-	-	-	-	0	
SAN BERNARDINO, CITY OF	W	3600222	01S/04W-11Q01S	MCFARLAND JOHNSON	2000	-	-	-	-	-	0	
SAN BERNARDINO, CITY OF	W	3600730	01S/04W-02K01S	ANTIL #3	1981	-	-	-	-	-	0	
SAN BERNARDINO, CITY OF	W	3600723	01S/04W-10F01S	HANFORD 1	1968	-	-	-	-	-	0	
SAN BERNARDINO, CITY OF	W	3601114	01N/04W-35C01S	PERRIS HILL 2	1981	-	-	-	-	-	0	
SAN BERNARDINO, CITY OF	W	3600722	01S/04W-03D01S	11TH & E ST (ACACIA)	1968	-	-	-	-	-	0	
SAN BERNARDINO, CITY OF	W	3602060	01S/04W-24P	JOHANSSON, RUNE	1974	-	-	-	-	-	0	
SAN BERNARDINO, CITY OF	W	3601626	01S/04W-10D	CITYLOTS	1969	-	-	-	-	-	0	
SAN BERNARDINO, CITY OF	W	3602521	01S/04W-23N04S	NO 2	1977	-	-	-	-	-	0	
SAN BERNARDINO, CITY OF	W	3600732	01S/04W-02K05S	ANTIL #2	1978	-	-	-	-	-	0	
SAN BERNARDINO, CITY OF	W	3600736	01S/04W-09J01S	SOUTH G ST	1978	-	-	-	-	-	0	
SAN BERNARDINO, CITY OF	W	3600724	01S/04W-10F05S	HANFORD 2	1968	-	-	-	-	-	0	
SAN BERNARDINO, CITY OF	W	3602285	01S/04W-15D05S	15D5	1979	-	-	-	-	-	0	
SAN BERNARDINO, CITY OF	W	3600735	01S/04W-09P01S	BIRCH ST.	1981	-	-	-	-	-	0	
SAN BERNARDINO, CITY OF	W	3600733	01S/04W-02K04S	ANTIL #1	1981	-	-	-	-	-	0	
SAN BERNARDINO, CITY OF	W	3602124	01S/04W-14J	CENTRAL AVE	1984	-	-	-	-	-	0	
SAN BERNARDINO, CITY OF	W	3600035	01S/04W-15M01S	-	1979	-	-	-	-	-	0	
SAN BERNARDINO, CITY OF	W	3602122	01S/04W-23R03S	ROSEWOOD	1966	-	-	-	-	-	0	
SAN BERNARDINO, CITY OF	W	3602252	01S/04W-14B03S	2	1977	-	-	-	-	-	0	
SAN GABRIEL VALLEY WATER CO	W	3603977	01N/05W-21A001-S	F54A	-	-	0	356	1,234	825	483	
SAN MANUEL BAND OF MISSION INDIANS	D	3601811	01N/04W-14A	EAST TWIN	-	0	0	0	0	0	0	
SAN MANUEL BAND OF MISSION INDIANS	D	3603938	01N/04W-14C	WEST TWIN CRK	-	40	0	30	30	30	26	
SAN MANUEL BAND OF MISSION INDIANS	D	3601979	01N/04W-14A	EAST TWIN	1981	-	-	-	-	-	0	

**WESTERN - SAN BERNARDINO WATERMASTER
VERIFIED PRODUCTION DATA - NON-PLAINTIFFS
CROSS INDEX BY OWNER
SAN BERNARDINO BASIN**

OWNER	WELL TYPE	RECRDTN NUMBER	STATE WELL NUMBER	LOCAL DESIGNATION	YEAR CLOSED	CALENDAR YEAR EXTRACTIONS					
						2016	2017	2018	2019	2020	AVG
SAN MANUEL INDIAN RESERVATION	W	0000119	01N/03W-20N		-	0	0	0	0	0	0
SAN MANUEL INDIAN RESERVATION	W	0000160	01N/03W-19R	DOMESTIC	-	1	1	1	1	1	1
SAN MANUEL INDIAN RESERVATION	W	0000161	01N/03W-19R		-	15	15	15	15	15	15
SAN MANUEL INDIAN RESERVATION	D	0000162	01N/03W-19R	YORK TUNNEL	-	0	0	0	0	0	0
SANDY'S RESTAURANT	W	0000165	01S/03W-21M02S		2005	-	-	-	-	-	0
SANTINI,	W	0000120	01S/04W-14A		2007	-	-	-	-	-	0
SATOSKI,	W	0000121	01N/04W-14J		-	1	1	1	1	1	1
SECHREST RALPH F	W	3600483	01S/02W-31F	GPHRRCH1	1980	-	-	-	-	-	0
SELBY DR & MRS	W	3600017	01S/02W-29P	GRREES 3	-	0	0	0	0	0	0
SELEY,	D	0000122	01N/03W-19Q	TUNNEL DIV.	2007	-	-	-	-	-	0
SIX HOUSES	W	0000123	01S/04W-22A		1985	-	-	-	-	-	0
SMITH MEAT PACKING PLANT	W	0000126	01S/04W-22M01S		1999	-	-	-	-	-	0
SMITH TRACT WELL COMPANY	W	3600001	01S/03W-21R02S	11	1978	-	-	-	-	-	0
SMITH TRACT WELL COMPANY	W	3600001-	01S/03W-21R01S	-	1972	-	-	-	-	-	0
SOJKA WELL-REDLANDS FARMING COMPANY	W	3601173	01S/03W-32K	-	1980	-	-	-	-	-	0
SOLANO WELL NO 3	W	3602003	01S/02W-16C	3	-	92	0	0	0	42	27
SOMERS, R.	D	3601093	01N/04W-24H	SPRING	1974	-	-	-	-	-	0
SOUTHERN CALIFORNIA EDISON	W	3690723	01S/04W-10F01S	HANFORD1	1981	-	-	-	-	-	0
SOUZA, JOHN	W	3601084	01S/02W-20K	-	1980	-	-	-	-	-	0
SPRING PACIFIC PROPERTY LLC	W	3601750	01S/03W-18L	ACQUIL/MARIGOLD	2004	-	-	-	-	-	0
STANLEY, SILAS	W	0000127	01S/02W-24H		2007	-	-	-	-	-	0
STEWART, WILLARD	W	0000128	01S/03W-31D		1978	-	-	-	-	-	0
STORKSON, DAVID D.	W	3602664	01N/05W-06M01S	SPRING NO 1	-	30	28	30	33	29	30
STORKSON, DAVID D.	W	3600083	01N/05W-06P	1	-	55	40	35	45	48	45
STORKSON, DAVID D.	W	3602665-	01N/05W-06E01S	SPRING NO 2	-	26	27	20	31	28	26
STRAWBERRY PATCH	W	0000129	01S/03W-03N		2006	-	-	-	-	-	0
STRAWBERRY PATCH	W	0000130	01S/03W-03N		2006	-	-	-	-	-	0
SUNRISE RANCH PARTNERSHIP	W	3600602	01S/02W-15P	SUNRISE 4	1981	-	-	-	-	-	0
SUNRISE RANCH PARTNERSHIP	W	3600603	01S/02W-15G	SUNRISE 5	1991	-	-	-	-	-	0
SUNRISE RANCH PARTNERSHIP	W	3600600	01S/02W-14L	SUNRISE 2	1981	-	-	-	-	-	0
SUNRISE RANCH PARTNERSHIP	W	3601969	01S/02W-14L	SUNRISE 7	1991	-	-	-	-	-	0
SUNRISE RANCH PARTNERSHIP	W	3600599	01S/02W-13F	1	1991	-	-	-	-	-	0
SUNRISE RANCH PARTNERSHIP	W	3601640	01S/02W-14N	SUN 6	1991	-	-	-	-	-	0
SUNRISE RANCH PARTNERSHIP	W	3600601	01S/02W-14F	SUN 3A	1981	-	-	-	-	-	0
SUPERIOR ORCHARDS	D	0000131	01N/03W-29B	TUNNEL DIV.	1985	-	-	-	-	-	0
SYCAMORE HEIGHTS WATER COMPANY INC	W	3601837	01N/03W-34B	HERCULES	1962	-	-	-	-	-	0
SYCAMORE HEIGHTS WATER COMPANY INC	W	3601838	01N/03W-34A	WALKISHA	1962	-	-	-	-	-	0
TEACHERS INSURANCE AND ANNUITY ASSOCIATION OF AMERICA	W	3601751	01S/03W-21E	ALABAMA/CHRISTINA	2015	0	-	-	-	-	0
TEACHERS INSURANCE AND ANNUITY ASSOCIATION OF AMERICA	W	3603696	01N/05W-02N	CAJON CK AREA D	2015	-	-	-	-	-	0
TEACHERS INSURANCE AND ANNUITY ASSOCIATION OF AMERICA	W	3600757	01S/03W-19L	2, MISSION #2	-	0	0	0	0	0	0
TENNESSEE MUTUAL WELL COMPANY	W	3601161	01S/03W-16L	PIONEER 1	-	126	134	128	103	110	120
TENNESSEE WATER COMPANY	W	3600474	01S/03W-16L	1	-	28	25	29	18	0	20
TERRACE WATER COMPANY	W	3601684-	01S/04W-08F12S	#1 SMALL, 60 HP SUB	-	360	406	324	205	141	287
TERRACE WATER COMPANY	W	3601686	01S/04W-08F14S	#2 LARGE WELL, 100HP	-	60	58	19	0	0	27
TERRACE WATER COMPANY	W	3601685	01S/04W-08F14S	SMALL 2	1962	-	-	-	-	-	0

**WESTERN - SAN BERNARDINO WATERMASTER
VERIFIED PRODUCTION DATA - NON-PLAINTIFFS
CROSS INDEX BY OWNER
SAN BERNARDINO BASIN**

OWNER	WELL TYPE	RECRDTN NUMBER	STATE WELL NUMBER	LOCAL DESIGNATION	YEAR CLOSED	CALENDAR YEAR EXTRACTIIONS					
						2016	2017	2018	2019	2020	AVG
TERRACE WATER COMPANY	W	3601684	01S/04W-08F06S	LARGE 1	1978	-	-	-	-	-	0
TEXACO GAS STATION	W	0000027	01S/04W-24J		1984	-	-	-	-	-	0
THOMPSON, RANDALL	D	0000132	01N/03W-28A	SPRING DIV.	2005	-	-	-	-	-	0
TILDEN, M WILLIAM	W	3602074	01N/03W-34B02S	IRRIG 1	2007	-	-	-	-	-	0
TILDEN, M WILLIAM	W	3602075	01N/03W-34B01S	DOM 2	1972	-	-	-	-	-	0
TRAMMELL CROW COMPANY	W	3600524	01S/03W-17L01S	NEVADA ST	2006	-	-	-	-	-	0
TRI-CITY CONCRETE	W	3601309	01S/04W-05M	PLANT	1979	-	-	-	-	-	0
TRI-CITY CONCRETE	W	3600935	01N/04W-31N	WILSON 2	1978	-	-	-	-	-	0
TRI-CITY MUTUAL WATER COMPANY	W	3601823	01S/04W-23K	-	1964	-	-	-	-	-	0
TRI-CITY MUTUAL WATER COMPANY	W	0000133	01S/04W-23N		1971	-	-	-	-	-	0
TRIPLE FALLS MUTUAL WATER COMPANY	W	0000135	01S/01W-20D		1975	-	-	-	-	-	0
TRIPLE FALLS MUTUAL WATER COMPANY	W	0000136	01S/01W-20D		1975	-	-	-	-	-	0
TRIPLE FALLS MUTUAL WATER COMPANY	W	0000134	01S/01W-19G		1975	-	-	-	-	-	0
TROJAN GROVES	W	3600451	01S/03W-15M	-	-	0	0	0	0	0	0
U. S. FOREST SERVICE	W	0000138	01S/02W-13P	MILL CREEK	1965	-	-	-	-	-	0
U. S. FOREST SERVICE	W	0000137	01N/04W-13Q	MAINT. YARD	1971	-	-	-	-	-	0
UNGER V E	W	3601168	01S/04W-26F	-	1977	-	-	-	-	-	0
UNKNOWN	W	0000181	01S/04W-14F	FOISTY STREET	2007	-	-	-	-	-	0
VALENCIA AVE. MUTUAL WATER COMPANY	W	0000140	01N/04W-23K	WATERMAN AVE	2007	-	-	-	-	-	0
VALLEY FARMS MUTUAL WATER COMPANY	W	0000142	01S/04W-15Q	NO 2 WELL	2001	-	-	-	-	-	0
VALLEY FARMS MUTUAL WATER COMPANY	W	0000141	01S/04W-15R	NO 1 WASHTN	2001	-	-	-	-	-	0
VAN MEETER,	W	0000146	01S/03W-02P	OLD WELL	2007	-	-	-	-	-	0
VAN MEETER,	W	0000147	01S/03W-02P	NEW WELL	2007	-	-	-	-	-	0
VANLEUVEN, CLARENCE	W	0000143	01S/04W-24J		1980	-	-	-	-	-	0
VICTORIA FARMS MUTUAL WATER CO	W	3602714	01S/04W-13R01S	NO 1	1999	-	-	-	-	-	0
VICTORIA FARMS MUTUAL WATER CO	W	3602247	01S/04W-13R03S	2	1981	-	-	-	-	-	0
VICTORIA FARMS MUTUAL WATER CO	W	3602574	01S/04W-13R04S	NO. 3	1999	-	-	-	-	-	0
VICTORIA FARMS MUTUAL WATER CO	W	3602112	01S/04W-13R01S	-	1966	-	-	-	-	-	0
VICTORIA GUERNSEY	W	3600399	01S/04W-02D	1	1968	-	-	-	-	-	0
VICTORIA SEVENTH DAY ADVENTIST	W	0000144	01S/04W-24J		-	10	10	10	10	10	10
VILLAGE LAKES	W	3600241	01S/03W-03Q	1-HOME	-	85	85	85	55	53	73
VULCAN - CAL MAT	W	3603695	01N/05W-25Q	HIGHLAND PLANT	-	0	0	0	0	0	0
VULCAN - CAL MAT	W	3603697	01N/05W-14A	CAJON CK PLNG. "M"	-	110	153	112	111	93	116
WALLACE,	W	0000148	01N/04W-14J		2012	-	-	-	-	-	0
WARD, FLOYD	W	0000149	01S/01W-18N	WELL NO. 1	-	1	1	1	1	1	1
WARD, FLOYD	W	0000150	01S/01W-18P	WELL NO. 2	-	10	10	10	10	10	10
WARD, FLOYD	W	0000151	01S/01W-18P	WELL NO. 3	-	1	1	1	1	1	1
WARD, FLOYD	W	0000152	01S/01W-18N	WELL NO. 4	-	1	1	1	1	1	1
WARD, FLOYD	W	0000153	01S/01W-18M	WELL NO. 6	2012	-	-	-	-	-	0
WARD, FLOYD	D	0000154	01S/01W-18P	LATERAL SPR S	2012	-	-	-	-	-	0
WARMINGTON, ROBERT P.	W	3600270	01S/03W-20P	RDLNDS 1	1979	-	-	-	-	-	0
WEATHERWAX W G	W	3600652	01S/03W-15N01S	REDLANDS	1958	-	-	-	-	-	0
WESSON, ROBERT CRAIG	W	3601642	01S/02W-30B02S	KING ST	-	87	117	100	64	114	96
WEST VALLEY WATER DISTRICT	W	3600997	01N/05W-36H04S	#07 / LORD #7	-	0	0	0	0	-	0
WEST VALLEY WATER DISTRICT	W	3601848	01S/04W-05E05S	# 15 9TH & PENNSYLVAN	-	643	900	827	298	1,291	792

**WESTERN - SAN BERNARDINO WATERMASTER
VERIFIED PRODUCTION DATA - NON-PLAINTIFFS
CROSS INDEX BY OWNER
SAN BERNARDINO BASIN**

OWNER	WELL TYPE	RECRDTN NUMBER	STATE WELL NUMBER	LOCAL DESIGNATION	YEAR CLOSED	CALENDAR YEAR EXTRACTIONS					AVG
						2016	2017	2018	2019	2020	
WEST VALLEY WATER DISTRICT	W	3601944	01N/05W-23Q01S	#02 / LOWER 7	-	1,054	1,291	1,195	834	221	919
WEST VALLEY WATER DISTRICT	W	3602766	01S/04W-06H03S	#30 WASHINGTON/BSLIN	-	708	1,400	1,175	594	641	904
WEST VALLEY WATER DISTRICT	W	3603055	01N/05W-36H05S	#36 LORD RANCH	2020	0	0	0	0	-	0
WEST VALLEY WATER DISTRICT	W	3603769	01N/05W-25E	#05A SYCAMORE VALLEY	-	50	129	162	1	158	100
WEST VALLEY WATER DISTRICT	W	3603777	01N/05W-26A06S	#04A	-	728	934	1,038	1,085	20	761
WEST VALLEY WATER DISTRICT	W	3603778	01N/05W-36H06S	#08A	-	9	9	3	642	2,132	559
WEST VALLEY WATER DISTRICT	W	3603902	01N/05W-23P07S	#01A	-	2	3	17	10	491	105
WEST VALLEY WATER DISTRICT	D	3600312	01N/05W-22M	LYTLE CREEK	-	1,668	2,442	2,549	5,897	5,112	3,534
WEST VALLEY WATER DISTRICT	W	3600307	01N/05W-23P04S	#01 / UPPER 4	2007	-	-	-	-	-	0
WEST VALLEY WATER DISTRICT	W	3602897	01N/05W-23P	#34 GOLF COURSE	2008	-	-	-	-	-	0
WEST VALLEY WATER DISTRICT	D	3601725	01N/05W-25E	-	1977	-	-	-	-	-	0
WEST VALLEY WATER DISTRICT	W	3600999	01S/04W-06J01S	DIXON 1	-	-	-	-	-	-	0
WEST VALLEY WATER DISTRICT	W	3603054	01N/05W-25E03S	#35 GOLF COURSE	2003	-	-	-	-	-	0
WEST VALLEY WATER DISTRICT	W	3601003	01S/04W-06H02S	#13 / RAYNOR 4	1977	-	-	-	-	-	0
WEST VALLEY WATER DISTRICT	W	3601000	01S/04W-06J02S	#12 / DIXON 2	1967	-	-	-	-	-	0
WEST VALLEY WATER DISTRICT	W	3600996	01N/05W-36J03S	#08 / LORD 1	2003	-	-	-	-	-	0
WEST VALLEY WATER DISTRICT	W	3600305	01N/05W-25E01S	#05 / LOWER 6	2002	-	-	-	-	-	0
WEST VALLEY WATER DISTRICT	W	3600306	01N/05W-23P02S	UPPER 2	1967	-	-	-	-	-	0
WEST VALLEY WATER DISTRICT	W	3600303	01N/05W-26B01S	LOWER 4	1959	-	-	-	-	-	0
WEST VALLEY WATER DISTRICT	W	3600998	01N/05W-25E02S	#06 / FERG 1	1973	-	-	-	-	-	0
WEST VALLEY WATER DISTRICT	W	3601002	01N/04W-31P03S	#09 / RAYNOR 1	1973	-	-	-	-	-	0
WEST VALLEY WATER DISTRICT	W	3600304	01N/05W-26A03S	#04 / LOWER 5	2003	-	-	-	-	-	0
WEST VALLEY WATER DISTRICT	W	3600302	01N/05W-26A01S	#03 / LOWER 2	1967	-	-	-	-	-	0
WESTERN FRUIT GROWERS	W	0000156	01S/03W-24Q	-	1979	-	-	-	-	-	0
WIDEMEYER,	D	0000157	01N/03W-29H	SPRING DIV.	2005	-	-	-	-	-	0
WIDEMEYER,	W	0000158	01N/03W-29H	-	2005	-	-	-	-	-	0
WILEY RUTH NORWOOD	W	3600052	01S/04W-36J	1	1974	-	-	-	-	-	0
WILLIAMS DAIRY	W	0000159	01S/04W-11G	-	2005	-	-	-	-	-	0
WILLIAMS WELL CORPORATION LTD	W	3600828	01S/03W-16J	-	-	364	346	273	245	130	272
WOEHR MUTUAL WATER COMPANY	W	3600817	01S/03W-29H	-	1991	-	-	-	-	-	0
YAHIKU PAUL	W	3601280	01S/03W-29D	SOUTH 1	1981	-	-	-	-	-	0
YUCAIPA VALLEY WATER DISTRICT	W	3603539	01S/02W-24C01S	YVWD 51/MILL CREEK	-	162	110	178	92	133	135
YUCAIPA VALLEY WATER DISTRICT	W	3602658	01S/01W-20D03S	WELL NO 32	1980	-	-	-	-	-	0
YUCAIPA VALLEY WATER DISTRICT	W	3602659	01S/01W-19B02S	WELL NO 33	1997	-	-	-	-	-	0
YUCAIPA VALLEY WATER DISTRICT	W	3602657	01S/01W-20D01S	WELL NO 31	1980	-	-	-	-	-	0
TOTALS FOR 800 WELLS						117,412	153,456	134,960	135,359	151,333	138,504

PAGE 18 OF 18

AS OF 7/12/2021 2:35 PM

SAN BERNARDINO BASIN AREA.
CROSS INDEX BY STATE WELL NUMBER

**WESTERN - SAN BERNARDINO WATERMASTER
VERIFIED PRODUCTION DATA - NON-PLAINTIFFS
CROSS INDEX BY STATE WELL NUMBER
SAN BERNARDINO BASIN**

STATE WELL NUMBER	RECRDTN NUMBER	OWNER	WELL TYPE	LOCAL DESIGNATION	YEAR CLOSED	CALENDAR YEAR EXTRACTIONS						
						2016	2017	2018	2019	2020	AVG	
01N/02W-10N	3600027	BEAR VALLEY MUTUAL WATER COMPANY	D	-	1974	-	-	-	-	-	-	0
01N/02W-26H	3600021	BEAR VALLEY MUTUAL WATER COMPANY	W	SANTA A1	-	0	0	0	15	131	29	
01N/02W-26H	3600022	BEAR VALLEY MUTUAL WATER COMPANY	W	SA #2	1998	-	-	-	-	-	-	0
01N/03W-19F	3600971	EAST VALLEY WATER DISTRICT	W	PL 58/LT SAND CK	2000	-	-	-	-	-	-	0
01N/03W-19F	3600864	EAST VALLEY WATER DISTRICT	W	PL 79	2003	-	-	-	-	-	-	0
01N/03W-19G	3600970	EAST VALLEY WATER DISTRICT	W	PL 57	2000	-	-	-	-	-	-	0
01N/03W-19Q	0000122	SELEY,	D	TUNNEL DIV.	2007	-	-	-	-	-	-	0
01N/03W-19R	0000160	SAN MANUEL INDIAN RESERVATION	W	DOMESTIC	-	1	1	1	1	1	1	1
01N/03W-19R	0000161	SAN MANUEL INDIAN RESERVATION	W		-	15	15	15	15	15	15	
01N/03W-19R	0000162	SAN MANUEL INDIAN RESERVATION	D	YORK TUNNEL	-	0	0	0	0	0	0	0
01N/03W-20N	0000119	SAN MANUEL INDIAN RESERVATION	W		-	0	0	0	0	0	0	0
01N/03W-25Q	3602474	EAST HIGHLAND RANCH	D	PLUNGE/BOX SPRING	2004	-	-	-	-	-	-	0
01N/03W-27M	3600856	GUERTH, WILLIAM H	D	CITY CREEK	1967	-	-	-	-	-	-	0
01N/03W-27M	3600681	CITY CREEK WATER COMPANY	D	CITY CREEK	2000	-	-	-	-	-	-	0
01N/03W-27N02S	3600378	EAST VALLEY WATER DISTRICT	W	PL 134/CC3	2003	-	-	-	-	-	-	0
01N/03W-27N08S	3600377	EAST VALLEY WATER DISTRICT	W	PL 134/CC1	2003	-	-	-	-	-	-	0
01N/03W-27R	0000018	COOK CANYON	D		-	0	0	0	0	0	0	0
01N/03W-28A	0000132	THOMPSON, RANDALL	D	SPRING DIV.	2005	-	-	-	-	-	-	0
01N/03W-28N01S	3600184	HIGHLAND WELL COMPANY	W	HWC 1	1974	-	-	-	-	-	-	0
01N/03W-28P01S	3600855	EAST VALLEY WATER DISTRICT	W	PL 54	-	0	0	0	0	0	0	0
01N/03W-29B	0000131	SUPERIOR ORCHARDS	D	TUNNEL DIV.	1985	-	-	-	-	-	-	0
01N/03W-29H	0000157	WIDEMEYER,	D	SPRING DIV.	2005	-	-	-	-	-	-	0
01N/03W-29H	0000158	WIDEMEYER,	W		2005	-	-	-	-	-	-	0
01N/03W-29M	3600924	DEPARTMENT OF STATE HOSPITALS - PATTON	W	2A	-	5	1	7	6	7	5	
01N/03W-29M	3602381	DEPARTMENT OF STATE HOSPITALS - PATTON	W	14	-	0	0	0	0	0	0	0
01N/03W-29M01S	3600924	DEPARTMENT OF STATE HOSPITALS - PATTON	W	PATTON 2	1978	-	-	-	-	-	-	0
01N/03W-29N01S	3600931	DEPARTMENT OF STATE HOSPITALS - PATTON	W	PATTON10	-	0	0	0	0	0	0	0
01N/03W-29R01S	3600025	BEAR VALLEY MUTUAL WATER COMPANY	W	PALM AV3	1977	-	-	-	-	-	-	0
01N/03W-30C	0000030	EAST VALLEY WATER DISTRICT	W	PLANT NO 36	-	-	-	-	-	-	-	0
01N/03W-30H01S	3600444	EAST VALLEY WATER DISTRICT	W	PL 98	-	0	0	0	0	0	0	0
01N/03W-30J	3600221	EAST VALLEY WATER DISTRICT	W	PL 63	2001	-	-	-	-	-	-	0
01N/03W-30J	3600545	EAST VALLEY WATER DISTRICT	W	PL 62	2003	-	-	-	-	-	-	0
01N/03W-30J05S	3602274	EAST VALLEY WATER DISTRICT	W	PL 39	-	442	809	550	356	202	472	
01N/03W-30N01S	3602113	EAST VALLEY WATER DISTRICT	W	PL 41	-	0	0	0	0	0	0	0
01N/03W-31A	0000034	EAST VALLEY WATER DISTRICT	W	PLANT NO 45	2005	-	-	-	-	-	-	0
01N/03W-31B01S	3690927	SAN BERNARDINO, CITY OF	W	PATTON 6	1984	-	-	-	-	-	-	0
01N/03W-31B01S	3600927	EAST VALLEY WATER DISTRICT	W	PL 116	2003	-	-	-	-	-	-	0
01N/03W-31C02S	3601884	EAST VALLEY WATER DISTRICT	W	PL 30	2000	-	-	-	-	-	-	0
01N/03W-31D	0000038	EAST VALLEY WATER DISTRICT	W	PLANT NO 70	2005	-	-	-	-	-	-	0
01N/03W-31K02S	3600929	DEPARTMENT OF STATE HOSPITALS - PATTON	W	PATTON 8	1967	-	-	-	-	-	-	0
01N/03W-31L01S	3600269	EAST VALLEY WATER DISTRICT	W	PL 68	2007	-	-	-	-	-	-	0
01N/03W-31L02S	3600928	EAST VALLEY WATER DISTRICT	W	PL 117	2003	-	-	-	-	-	-	0
01N/03W-31L03S	3600930	EAST VALLEY WATER DISTRICT	W	PL 118	2003	-	-	-	-	-	-	0
01N/03W-31P02S	3600747	FRIEDEMANN, ERNEST C	W	WELL 1	1971	-	-	-	-	-	-	0
01N/03W-31Q	0000008	BASELINE LAUNDRY	W		1990	-	-	-	-	-	-	0

**WESTERN - SAN BERNARDINO WATERMASTER
VERIFIED PRODUCTION DATA - NON-PLAINTIFFS
CROSS INDEX BY STATE WELL NUMBER
SAN BERNARDINO BASIN**

STATE WELL NUMBER	RECRDTN NUMBER	OWNER	WELL TYPE	LOCAL DESIGNATION	YEAR CLOSED	CALENDAR YEAR EXTRACTIONS						AVG
						2016	2017	2018	2019	2020		
01N/03W-31Q	0000082	BASELINE LAUNDRY	W		1990	-	-	-	-	-	-	0
01N/03W-32B	3600275	EAST VALLEY WATER DISTRICT	W	PL 64	2003	-	-	-	-	-	-	0
01N/03W-32C01S	3600923	DEPARTMENT OF STATE HOSPITALS - PATTON	W	PATTON 1	1972	-	-	-	-	-	-	0
01N/03W-32C02S	3601930	DEPARTMENT OF STATE HOSPITALS - PATTON	W	PATTON11	2009	-	-	-	-	-	-	0
01N/03W-32D	3600630-	MILLER MUTUAL WELL COMPANY	W	-	-	5	5	5	5	5	5	5
01N/03W-32D	3600630	MILLER MUTUAL WELL COMPANY	W	-	1961	-	-	-	-	-	-	0
01N/03W-32M	0000085	NO NAME WELL	W		2005	-	-	-	-	-	-	0
01N/03W-33C01S	3600765	DUCKWORTH, JOHN E.	W	113	-	0	0	0	0	0	0	0
01N/03W-33F01S	3601184	EAST VALLEY WATER DISTRICT	W	PL 94 / CORWIN	-	0	0	0	0	0	0	0
01N/03W-33H01S	3601584	EAST VALLEY WATER DISTRICT	W	PL 47	2003	-	-	-	-	-	-	0
01N/03W-33M01S	3600374	EAST VALLEY WATER DISTRICT	W	PL 138/PALM 1	2000	-	-	-	-	-	-	0
01N/03W-33M02S	3601069	EAST VALLEY WATER DISTRICT	W	CHURCH	1987	-	-	-	-	-	-	0
01N/03W-33R02S	3600456	BASE LINE WELL COMPANY	W	1	1959	-	-	-	-	-	-	0
01N/03W-34A	3601838	SYCAMORE HEIGHTS WATER COMPANY INC	W	WALKISHA	1962	-	-	-	-	-	-	0
01N/03W-34B	3601837	SYCAMORE HEIGHTS WATER COMPANY INC	W	HERCULES	1962	-	-	-	-	-	-	0
01N/03W-34B01S	3602075	TILDEN, M WILLIAM	W	DOM 2	1972	-	-	-	-	-	-	0
01N/03W-34B02S	3602074	TILDEN, M WILLIAM	W	IRRIG 1	2007	-	-	-	-	-	-	0
01N/03W-34C02S	3601631	BRISTOL RANCH	W	1	1972	-	-	-	-	-	-	0
01N/03W-34F	0000095	NORWOOD,	W		2007	-	-	-	-	-	-	0
01N/03W-34H	0000004	ARNOLD RANCH	W		1978	-	-	-	-	-	-	0
01N/03W-34K	0000114	RULE,	W	SPRING	1974	-	-	-	-	-	-	0
01N/03W-34K	0000006	BALDWIN,	W		1978	-	-	-	-	-	-	0
01N/03W-34Q	0000163	PATTERSON, ROY H.	W		2007	-	-	-	-	-	-	0
01N/03W-35B	0000029	EAST HIGHLANDS ORANGE COMPANY	D	BOX SPRING	1980	-	-	-	-	-	-	0
01N/03W-35G	3600605	EAST HIGHLAND RANCH	D	PLUNGE CK	-	0	0	0	0	0	0	0
01N/03W-35K	3600606	EAST HIGHLAND RANCH	D	ELDER GULCH	-	0	0	0	0	0	0	0
01N/04W-06A01S	3603580	SAN BERNARDINO, CITY OF	W	DEVIL CYN #6	-	137	15	136	14	43	69	
01N/04W-06A02S	3603579	SAN BERNARDINO, CITY OF	W	DEVIL CYN #7	-	20	47	46	32	52	39	
01N/04W-06H01S	3602205	SAN BERNARDINO, CITY OF	W	DEVIL CANYON #4	-	34	5	16	34	64	31	
01N/04W-06H02S	3602206	SAN BERNARDINO, CITY OF	W	DEVIL CANYON #3	-	13	0	0	0	0	3	
01N/04W-06J	3600738	SAN BERNARDINO, CITY OF	D	DEVIL CYN DIVERSION	-	0	0	0	0	0	0	
01N/04W-07F01S	3600711	SAN BERNARDINO, CITY OF	W	DEVIL CANYON #2	-	823	655	624	621	970	739	
01N/04W-08M01S	3600712	SAN BERNARDINO, CITY OF	W	DEVIL CANYON #1	-	1,410	1,904	1,275	783	1,024	1,279	
01N/04W-08M02S	3602844	SAN BERNARDINO, CITY OF	W	DEVIL CANYON #5	-	119	17	20	222	130	102	
01N/04W-08N	0000054	ELLENA, JOHN B.	W		1977	-	-	-	-	-	-	0
01N/04W-08P01S	3602712	CALIFORNIA STATE UNIVERSITY, SAN BERNARDINO	W	ELLENA BROS.	-	0	0	0	0	0	0	0
01N/04W-13N	0000063	HARRISON CANYON	W		2012	-	-	-	-	-	-	0
01N/04W-13N	0000064	HARRISON CANYON	W		-	1	1	1	1	1	1	1
01N/04W-13P	0000026	DILLSON MUTUAL WATER COMPANY	W	HARRISON CYN	1969	-	-	-	-	-	-	0
01N/04W-13Q	0000061	HARDISON,	W	KING STREET MUTUAL	-	1	1	1	1	1	1	1
01N/04W-13Q	0000137	U. S. FOREST SERVICE	W	MAINT. YARD	1971	-	-	-	-	-	-	0
01N/04W-14A	3601811	SAN MANUEL BAND OF MISSION INDIANS	D	EAST TWIN	-	0	0	0	0	0	0	0
01N/04W-14A	3601979	SAN MANUEL BAND OF MISSION INDIANS	D	EAST TWIN	1981	-	-	-	-	-	-	0
01N/04W-14C	3603938	SAN MANUEL BAND OF MISSION INDIANS	D	WEST TWIN CRK	-	40	0	30	30	30	26	
01N/04W-14C	3601376	LULY, DR LUCIAN L	D	WATERMAN	1960	-	-	-	-	-	-	0

**WESTERN - SAN BERNARDINO WATERMASTER
VERIFIED PRODUCTION DATA - NON-PLAINTIFFS
CROSS INDEX BY STATE WELL NUMBER
SAN BERNARDINO BASIN**

STATE WELL NUMBER	RECRDTN NUMBER	OWNER	WELL TYPE	LOCAL DESIGNATION	YEAR CLOSED	CALENDAR YEAR EXTRACTIIONS					
						2016	2017	2018	2019	2020	AVG
01N/04W-14C	3601378	LULY, DR LUCIAN L	D	WATERMAN	1960	-	-	-	-	-	0
01N/04W-14C	3601377	LULY, DR LUCIAN L	D	WATERMAN	1960	-	-	-	-	-	0
01N/04W-14J	0000014	BOUCHER,	W		2012	-	-	-	-	-	0
01N/04W-14J	0000121	SATOSKI,	W		-	1	1	1	1	1	1
01N/04W-14J	0000124	BROCK , PAULA	W		-	1	1	1	1	1	1
01N/04W-14J	0000148	WALLACE,	W		2012	-	-	-	-	-	0
01N/04W-14P03S	3603472	SAN BERNARDINO, CITY OF	W	40TH & VALENCIA	-	24	1	0	0	2	5
01N/04W-14R	0000009	BATCHELOR,	W		-	1	1	1	1	1	1
01N/04W-14R	0000010	BATCHELOR,	D		2012	-	-	-	-	-	0
01N/04W-14R	0000073	KING,	W		-	1	1	1	1	1	1
01N/04W-16E01S	3600714	SAN BERNARDINO, CITY OF	W	NEWMARK #1	-	1	1	1	1	1	1
01N/04W-16E02S	3600715	SAN BERNARDINO, CITY OF	W	NEWMARK #2	-	343	256	582	773	901	571
01N/04W-16E03S	3600716	SAN BERNARDINO, CITY OF	W	NEWMARK #3	-	1,084	1,060	980	633	803	912
01N/04W-16E04S	3602399	SAN BERNARDINO, CITY OF	W	NEWMARK #4	-	1,659	1,272	1,733	1,656	1,798	1,624
01N/04W-16M03S	3603693	SAN BERNARDINO, CITY OF	W	EPA #6	-	273	645	641	668	650	575
01N/04W-16M04S	3603694	SAN BERNARDINO, CITY OF	W	EPA #7	-	1,525	1,505	1,291	574	1,625	1,304
01N/04W-17A01S	3603930	CALIFORNIA STATE UNIVERSITY, SAN BERNARDINO	W	IRRIGATION WELL 1	-	127	160	6	0	0	59
01N/04W-23E	3601925	ARROWHEAD COUNTRY CLUB	W	1	-	455	496	451	352	395	430
01N/04W-23E	3601810	DEL ROSA MUTUAL WATER COMPANY	W	PRKSDE 2	1981	-	-	-	-	-	0
01N/04W-23K	0000140	VALENCIA AVE. MUTUAL WATER COMPANY	W	WATERMAN AVE	2007	-	-	-	-	-	0
01N/04W-24A	3600218	LANGSTON-NEWBY DEVELOPMENT COMPANY	W	1	1980	-	-	-	-	-	0
01N/04W-24C	0000173	DILLSON MUTUAL WATER COMPANY	W	CISCO WELL	-	0	0	0	0	0	0
01N/04W-24C	0000025	DILLSON MUTUAL WATER COMPANY	W	DILLSON AVE	1969	-	-	-	-	-	0
01N/04W-24H	3600865	LA BONTE, JIM	W	MULTOWN2	-	4	4	4	4	4	4
01N/04W-24H	3601093	SOMERS, R.	D	SPRING	1974	-	-	-	-	-	0
01N/04W-25A01S	3601675	EAST VALLEY WATER DISTRICT	W	PL 27	-	0	0	0	0	0	0
01N/04W-25B	3601672	EAST VALLEY WATER DISTRICT	W	PL 25	2000	-	-	-	-	-	0
01N/04W-25C02S	3601673	EAST VALLEY WATER DISTRICT	W	PL 25A	-	752	855	777	526	582	698
01N/04W-25C04S	3602370	EAST VALLEY WATER DISTRICT	W	PL 107	-	0	0	0	0	0	0
01N/04W-25D	0000048	EAST VALLEY WATER DISTRICT	W	PLANT NO 85	2005	-	-	-	-	-	0
01N/04W-25G01S	3601674	EAST VALLEY WATER DISTRICT	W	PL 26	2003	-	-	-	-	-	0
01N/04W-25K01S	3600643	EAST VALLEY WATER DISTRICT	W	PL 66	2003	-	-	-	-	-	0
01N/04W-25R	0000003	ANDERSON, W.D.	W		1999	-	-	-	-	-	0
01N/04W-26A02S	3601671	EAST VALLEY WATER DISTRICT	W	PL 24A	-	193	150	397	271	214	245
01N/04W-26A03S	3602337	EAST VALLEY WATER DISTRICT	W	PL 24B	-	1,765	2,088	1,174	1,689	1,385	1,620
01N/04W-26A10S	3601670	EAST VALLEY WATER DISTRICT	W	PL 24	2000	-	-	-	-	-	0
01N/04W-26E02S	3600727	SAN BERNARDINO, CITY OF	W	LYNWOOD	-	778	832	194	162	256	444
01N/04W-26H	3601809	DEL ROSA MUTUAL WATER COMPANY	W	GOLDNAV1	1967	-	-	-	-	-	0
01N/04W-26M	3600743	MT. VIEW CEMETERY	W	MT VIEW #1 (#2 SHED)	-	150	145	140	135	162	146
01N/04W-26N	3600742-	MT. VIEW CEMETERY	W	MT VIEW #2 (#3 WEST)	-	130	125	120	120	120	123
01N/04W-26N	3600742	MT. VIEW CEMETERY	W	1	1978	-	-	-	-	-	0
01N/04W-26P03S	3601115	SAN BERNARDINO, CITY OF	W	PERRIS HILL 5	-	0	0	0	0	0	0
01N/04W-27A01S	3600728	SAN BERNARDINO, CITY OF	W	WATERMAN AVE.	-	222	96	568	464	1,185	507
01N/04W-27A02S	3602401	SAN BERNARDINO, CITY OF	W	LEROY	-	222	86	232	24	94	132
01N/04W-27B01S	3602081	SAN BERNARDINO, CITY OF	W	31ST ST. & MT VIEW	-	84	27	125	45	148	86

**WESTERN - SAN BERNARDINO WATERMASTER
VERIFIED PRODUCTION DATA - NON-PLAINTIFFS
CROSS INDEX BY STATE WELL NUMBER
SAN BERNARDINO BASIN**

STATE WELL NUMBER	RECRDTN NUMBER	OWNER	WELL TYPE	LOCAL DESIGNATION	YEAR CLOSED	CALENDAR YEAR EXTRACTIIONS					
						2016	2017	2018	2019	2020	AVG
01N/04W-27G01S	3600719	SAN BERNARDINO, CITY OF	W	30TH ST.	-	185	93	456	447	969	430
01N/04W-27M01S	3600721	SAN BERNARDINO, CITY OF	W	25TH & N. "E" ST.	-	0	0	0	0	0	0
01N/04W-27M02S	3600720	SAN BERNARDINO, CITY OF	W	27TH ST. & ACACIA	-	96	68	38	62	246	102
01N/04W-27N01S	3602264	SAN BERNARDINO, CITY OF	W	23RD ST.	2010	-	-	-	-	-	0
01N/04W-29E	3601879	SAN BERNARDINO, CITY OF	W	GARDENA	-	0	0	0	0	0	0
01N/04W-29E01S	3601878	SAN BERNARDINO, CITY OF	W	DARBY	-	0	0	0	0	0	0
01N/04W-29F01S	3601880	SAN BERNARDINO, CITY OF	W	COLIMA	2007	-	-	-	-	-	0
01N/04W-30M01S	3601845	SAN BERNARDINO, CITY OF	W	MALLORY NO. 3	-	631	577	504	283	216	442
01N/04W-31A01S	3600319	MOUNT VERNON WATER CO.	W	1	-	831	236	67	1	2	227
01N/04W-31H	3601588	SAN BERNARDINO, CITY OF	W	STATE 1	-	0	0	0	0	0	0
01N/04W-31M03S	3603262	HOLLIDAY TRUCKING	W	SB #1	-	64	68	69	68	65	67
01N/04W-31N	3600935	TRI-CITY CONCRETE	W	WILSON 2	1978	-	-	-	-	-	0
01N/04W-31N02S	3601085	RIALTO, CITY OF	W	CITY 4 / #1	1992	-	-	-	-	-	0
01N/04W-31P03S	3601002	WEST VALLEY WATER DISTRICT	W	#09 / RAYNOR 1	1973	-	-	-	-	-	0
01N/04W-32D03S	3600717	SAN BERNARDINO, CITY OF	W	19TH ST #1	-	0	0	0	0	0	0
01N/04W-32D04S	3600718	SAN BERNARDINO, CITY OF	W	19TH ST #2	-	613	662	856	826	635	718
01N/04W-32N01S	3602400	SAN BERNARDINO, CITY OF	W	BASELINE & CALIFORNI	-	1	1	0	0	0	0
01N/04W32Q	3603790	SAN BERNARDINO, CITY OF	W	EPA 112	-	991	858	745	686	411	738
01N/04W-32R	3603789	SAN BERNARDINO, CITY OF	W	EPA 111	-	439	1,278	1,203	1,188	1,287	1,079
01N/04W-33N	3603788	SAN BERNARDINO, CITY OF	W	EPA 110	-	781	696	800	984	776	807
01N/04W-33P	3603787	SAN BERNARDINO, CITY OF	W	EPA 109	-	1,224	1,185	642	1,155	1,128	1,067
01N/04W-33R	3603786	SAN BERNARDINO, CITY OF	W	EPA 108	-	2,361	1,000	2,408	1,360	872	1,600
01N/04W-33R03S	3603917	SAN BERNARDINO, CITY OF	W	EPA 108S	-	239	384	797	761	756	587
01N/04W-34G01S	3600725	SAN BERNARDINO, CITY OF	W	17 ST/SIERRA WAY #1	-	0	0	0	0	0	0
01N/04W-34G03S	3600726	SAN BERNARDINO, CITY OF	W	16TH ST & SIERRA WAY	-	1,661	1,706	1,542	1,444	1,836	1,638
01N/04W-34G04	3603208	SAN BERNARDINO, CITY OF	W	17TH ST. & SIERRA #2	-	4	13	3	4	4	6
01N/04W-35C01S	3601114	SAN BERNARDINO, CITY OF	W	PERRIS HILL 2	1981	-	-	-	-	-	0
01N/04W-35C02S	3601116	SAN BERNARDINO, CITY OF	W	PERRIS HILL 3	2007	-	-	-	-	-	0
01N/04W-35C03S	3601117	SAN BERNARDINO, CITY OF	W	PERRIS HILL 4	-	0	0	0	0	0	0
01N/04W-35H	0000096	PACIFIC HIGH SCHOOL	W		1965	-	-	-	-	-	0
01N/04W-35J02S	3600457	GUYETTE, DOUG	W	1 STANDBY	1992	-	-	-	-	-	0
01N/04W-35K	3602067	SAN BERNARDINO, CITY OF	W	2-GILBERT/CANYON RD	-	0	0	0	0	0	0
01N/04W-35L06S	3603932	SAN BERNARDINO COUNTY - FACILITY MANAGEMENT	W	CO HOS-JUVENILE HALL	-	75	64	72	8	54	55
01N/04W-35M03S	3600729	SAN BERNARDINO, CITY OF	W	GILBERT ST.	-	3,656	3,737	3,407	3,091	3,245	3,427
01N/04W-35N	0000097	PIERSON,	W		1999	-	-	-	-	-	0
01N/04W-35R	3604012	GUYETTE, DOUG	W	WELL #4	-	0	0	0	0	0	0
01N/04W-35R01S	3602528	GUYETTE, DOUG	W	#3-7251 BARTON ST	2013	-	-	-	-	-	0
01N/04W-36F03S	3601186	CONEJO RANCHOS MUTUAL WATER COMPANY	W	1	1957	-	-	-	-	-	0
01N/04W-36F08S	3601666	EAST VALLEY WATER DISTRICT	W	PL 16	2003	-	-	-	-	-	0
01N/04W-36H	0000036	EAST VALLEY WATER DISTRICT	W	PLANT NO 52	2005	-	-	-	-	-	0
01N/04W-36H06S	3601669	EAST VALLEY WATER DISTRICT	W	PL 23	2000	-	-	-	-	-	0
01N/04W-36K	3601654	EAST VALLEY WATER DISTRICT	W	PL 1A / FISHER	2000	-	-	-	-	-	0
01N/04W-36K04S	3601653	EAST VALLEY WATER DISTRICT	W	PL 1	2000	-	-	-	-	-	0
01N/04W-36K05S	3601655	EAST VALLEY WATER DISTRICT	W	PL 2	2000	-	-	-	-	-	0
01N/04W-36M01S	3600458	EAST VALLEY WATER DISTRICT	W	PS & B 2	2015	-	-	-	-	-	0

**WESTERN - SAN BERNARDINO WATERMASTER
VERIFIED PRODUCTION DATA - NON-PLAINTIFFS
CROSS INDEX BY STATE WELL NUMBER
SAN BERNARDINO BASIN**

STATE WELL NUMBER	RECRDTN NUMBER	OWNER	WELL TYPE	LOCAL DESIGNATION	YEAR CLOSED	CALENDAR YEAR EXTRACTIIONS						
						2016	2017	2018	2019	2020	AVG	
01N/04W-36Q01S	3601656	EAST VALLEY WATER DISTRICT	W	PL 6	2003	-	-	-	-	-	-	0
01N/04W-36R10S	3601658	EAST VALLEY WATER DISTRICT	W	PL 8	2003	-	-	-	-	-	-	0
01N/05W-01R	3600760	MEYER, CHARLES R	W	1	1991	-	-	-	-	-	-	0
01N/05W-02N	3603696	TEACHERS INSURANCE AND ANNUITY ASSOCIATION OF AMERICA	W	CAJON CK AREA D	2015	-	-	-	-	-	-	0
01N/05W-03A02S	3602821	SAN BERNARDINO, CITY OF	W	CAJON #3	-	509	746	602	614	788	652	
01N/05W-03A03S	3603792	SAN BERNARDINO, CITY OF	W	CAJON 4	-	500	691	650	514	436	558	
01N/05W-03H01S	3601843	SAN BERNARDINO, CITY OF	W	CAJON NO 1	-	0	0	0	0	0	0	0
01N/05W-03H02S	3601844	SAN BERNARDINO, CITY OF	W	CAJON NO 2	-	591	1,079	1,226	690	30	723	
01N/05W-04B	3603933	SAN BERNARDINO COUNTY - REGIONAL PARKS	W	GLEN HELEN 1A (2)	-	80	80	91	106	99	91	
01N/05W-04M	0000105	REGINA GRAPE PRODUCTS	W	WELL NO. 1	1985	-	-	-	-	-	-	0
01N/05W-04N	0000111	REGINA GRAPE PRODUCTS	W	WELL NO. 6	1985	-	-	-	-	-	-	0
01N/05W-04N	0000110	REGINA GRAPE PRODUCTS	W	WELL NO. 5	1985	-	-	-	-	-	-	0
01N/05W-04N	0000106	REGINA GRAPE PRODUCTS	W	WELL NO. 2	1985	-	-	-	-	-	-	0
01N/05W-04N	0000112	REGINA GRAPE PRODUCTS	W	WELL NO. 7	1985	-	-	-	-	-	-	0
01N/05W-04N	0000107	REGINA GRAPE PRODUCTS	W	WELL NO. 3	1985	-	-	-	-	-	-	0
01N/05W-05C	0000108	REGINA GRAPE PRODUCTS	D	SPRING DIV.	1985	-	-	-	-	-	-	0
01N/05W-05R	0000109	REGINA GRAPE PRODUCTS	W	WELL NO. 4	1985	-	-	-	-	-	-	0
01N/05W-06E	3600739	SAN BERNARDINO, CITY OF	D	LYTLE CK DIV.	-	0	0	0	0	0	0	0
01N/05W-06E	3600591	FONTANA UNION WATER COMPANY	W	BL AND FTF	1992	-	-	-	-	-	-	0
01N/05W-06E01S	3602665-	STORKSON, DAVID D.	W	SPRING NO 2	-	26	27	20	31	28	26	
01N/05W-06G01S	3600582	FONTANA UNION WATER COMPANY	W	FU 27 (F27A)	-	297	253	346	296	380	314	
01N/05W-06K02S	3600586	FONTANA UNION WATER COMPANY	W	FU 33 (F33A)	-	433	427	587	602	682	546	
01N/05W-06M01S	3602664	STORKSON, DAVID D.	W	SPRING NO 1	-	30	28	30	33	29	30	
01N/05W-06P	3600083	STORKSON, DAVID D.	W	1	-	55	40	35	45	48	45	
01N/05W-07C	3601381	NEALEY MUTUAL WATER COMPANY	D	-	1958	-	-	-	-	-	-	0
01N/05W-07H01S	3600581	FONTANA UNION WATER COMPANY	W	FU 26 (F42A)	-	669	685	730	610	780	695	
01N/05W-14A	3603697	VULCAN - CAL MAT	W	CAJON CK PLNG. "M"	-	110	153	112	111	93	116	
01N/05W-15Q02S	3602727	FONTANA UNION WATER COMPANY	W	FU 8 (F34A)	-	0	0	0	0	0	0	0
01N/05W-15Q02S	3600566	FONTANA UNION WATER COMPANY	W	FU 8 (F34A)	-	-	-	-	-	-	-	0
01N/05W-16K01S	3600585	FONTANA UNION WATER COMPANY	W	FU 32 (F32A)	-	504	922	971	1,131	842	874	
01N/05W-21A001-S	3603977	SAN GABRIEL VALLEY WATER CO	W	F54A	-	-	0	356	1,234	825	483	
01N/05W-22A01S	3600569	FONTANA UNION WATER COMPANY	W	FU 13 (F36A)	-	0	213	0	0	34	49	
01N/05W-22C02S	3600563	FONTANA UNION WATER COMPANY	W	FU 4 (F29A)	-	698	652	796	861	1,095	820	
01N/05W-22F01S	3600580	FONTANA UNION WATER COMPANY	W	FU 25 (F41A)	2015	-	-	-	-	-	-	0
01N/05W-22F02S	3600562	FONTANA UNION WATER COMPANY	W	FU 3 (F28A)	-	0	363	746	637	1,085	566	
01N/05W-22F03S	3600579	FONTANA UNION WATER COMPANY	W	FU 24 (F40A)	-	49	597	615	674	701	527	
01N/05W-22M	3601718	RIALTO, CITY OF	D	FILTER	-	996	1,241	1,002	1,396	1,583	1,244	
01N/05W-22M	3600312	WEST VALLEY WATER DISTRICT	D	LYTLE CREEK	-	1,668	2,442	2,549	5,897	5,112	3,534	
01N/05W-22M	3600320	SAN BERNARDINO, CITY OF	D	MT VERNON	-	0	0	0	0	0	0	0
01N/05W-23A01S	3601499	MUSCOY MUTUAL WATER COMPANY NO. 1	W	MUSCOY 2	-	387	389	443	468	457	429	
01N/05W-23A02S	3601500	MUSCOY MUTUAL WATER COMPANY NO. 1	W	MUSCOY 3	-	461	551	515	366	534	485	
01N/05W-23H01S	3601497	MUSCOY MUTUAL WATER COMPANY NO. 1	W	MUSCOY 1	-	223	167	185	148	229	190	
01N/05W-23K01S	3600561	FONTANA UNION WATER COMPANY	W	FU 1	1987	-	-	-	-	-	-	0
01N/05W-23P	3602897	WEST VALLEY WATER DISTRICT	W	#34 GOLF COURSE	2008	-	-	-	-	-	-	0
01N/05W-23P02S	3600306	WEST VALLEY WATER DISTRICT	W	UPPER 2	1967	-	-	-	-	-	-	0

**WESTERN - SAN BERNARDINO WATERMASTER
VERIFIED PRODUCTION DATA - NON-PLAINTIFFS
CROSS INDEX BY STATE WELL NUMBER
SAN BERNARDINO BASIN**

STATE WELL NUMBER	RECRDTN NUMBER	OWNER	WELL TYPE	LOCAL DESIGNATION	YEAR CLOSED	CALENDAR YEAR EXTRACTIIONS					AVG
						2016	2017	2018	2019	2020	
01N/05W-23P04S	3600307	WEST VALLEY WATER DISTRICT	W	#01 / UPPER 4	2007	-	-	-	-	-	0
01N/05W-23P07S	3603902	WEST VALLEY WATER DISTRICT	W	#01A	-	2	3	17	10	491	105
01N/05W-23Q01S	3601263	RIALTO, CITY OF	W	CITY #1	-	0	0	0	0	0	0
01N/05W-23Q01S	3601944	WEST VALLEY WATER DISTRICT	W	#02 / LOWER 7	-	1,054	1,291	1,195	834	221	919
01N/05W-23Q02S	3602080	RIALTO, CITY OF	W	CITY #2	-	1,332	2,130	2,143	1,252	999	1,571
01N/05W-24D01S	3601498	MUSCOY MUTUAL WATER COMPANY NO. 1	W	LACY #5	-	259	291	295	330	309	297
01N/05W-24E01S	3602345	MUSCOY MUTUAL WATER COMPANY NO. 1	W	MUSCOY 4	-	204	254	211	259	210	228
01N/05W-25E	3603769	WEST VALLEY WATER DISTRICT	W	#05A SYCAMORE VALLEY	-	50	129	162	1	158	100
01N/05W-25E	3601725	WEST VALLEY WATER DISTRICT	D	-	1977	-	-	-	-	-	0
01N/05W-25E01S	3600305	WEST VALLEY WATER DISTRICT	W	#05 / LOWER 6	2002	-	-	-	-	-	0
01N/05W-25E02S	3600998	WEST VALLEY WATER DISTRICT	W	#06 / FERG 1	1973	-	-	-	-	-	0
01N/05W-25E03S	3603054	WEST VALLEY WATER DISTRICT	W	#35 GOLF COURSE	2003	-	-	-	-	-	0
01N/05W-25Q	3603695	VULCAN - CAL MAT	W	HIGHLAND PLANT	-	0	0	0	0	0	0
01N/05W-26A01S	3600302	WEST VALLEY WATER DISTRICT	W	#03 / LOWER 2	1967	-	-	-	-	-	0
01N/05W-26A03S	3600304	WEST VALLEY WATER DISTRICT	W	#04 / LOWER 5	2003	-	-	-	-	-	0
01N/05W-26A06S	3603777	WEST VALLEY WATER DISTRICT	W	#04A	-	728	934	1,038	1,085	20	761
01N/05W-26B01S	3600303	WEST VALLEY WATER DISTRICT	W	LOWER 4	1959	-	-	-	-	-	0
01N/05W-36B01S	3602848	RIALTO, CITY OF	W	CITY #3	-	0	0	0	0	0	0
01N/05W-36H04S	3600997	WEST VALLEY WATER DISTRICT	W	#07 / LORD #7	-	0	0	0	0	-	0
01N/05W-36H05S	3603055	WEST VALLEY WATER DISTRICT	W	#36 LORD RANCH	2020	0	0	0	0	-	0
01N/05W-36H06S	3603778	WEST VALLEY WATER DISTRICT	W	#08A	-	9	9	3	642	2,132	559
01N/05W-36J01S	3603027	SAN BERNARDINO, CITY OF	W	LYTLE CK #2	-	631	665	471	429	650	569
01N/05W-36J03S	3600996	WEST VALLEY WATER DISTRICT	W	#08 / LORD 1	2003	-	-	-	-	-	0
01N/05W-36R01S	3600713	SAN BERNARDINO, CITY OF	W	LYTLE CREEK # 3-1	-	0	0	0	0	0	0
01S/01W-08H01S	3601282	REDLANDS, CITY OF	W	MILL CREEK #1	-	0	0	0	0	0	0
01S/01W-09J01S	3603045	REDLANDS, CITY OF	W	MILL CK #2A	-	9	5	485	453	499	290
01S/01W-10L01S	3601285	REDLANDS, CITY OF	W	MILL CREEK #2	-	1,024	815	598	426	409	654
01S/01W-11Q01S	3601288	REDLANDS, CITY OF	W	MILL CREEK #4	-	632	0	679	805	266	476
01S/01W-18M	0000153	WARD, FLOYD	W	WELL NO. 6	2012	-	-	-	-	-	0
01S/01W-18N	0000149	WARD, FLOYD	W	WELL NO. 1	-	1	1	1	1	1	1
01S/01W-18N	0000152	WARD, FLOYD	W	WELL NO. 4	-	1	1	1	1	1	1
01S/01W-18P	0000150	WARD, FLOYD	W	WELL NO. 2	-	10	10	10	10	10	10
01S/01W-18P	0000151	WARD, FLOYD	W	WELL NO. 3	-	1	1	1	1	1	1
01S/01W-18P	0000154	WARD, FLOYD	D	LATERAL SPR S	2012	-	-	-	-	-	0
01S/01W-19B02S	3602659	YUCAIPA VALLEY WATER DISTRICT	W	WELL NO 33	1997	-	-	-	-	-	0
01S/01W-19G	0000134	TRIPLE FALLS MUTUAL WATER COMPANY	W		1975	-	-	-	-	-	0
01S/01W-20D	0000135	TRIPLE FALLS MUTUAL WATER COMPANY	W		1975	-	-	-	-	-	0
01S/01W-20D	0000136	TRIPLE FALLS MUTUAL WATER COMPANY	W		1975	-	-	-	-	-	0
01S/01W-20D01S	3602657	YUCAIPA VALLEY WATER DISTRICT	W	WELL NO 31	1980	-	-	-	-	-	0
01S/01W-20D03S	3602658	YUCAIPA VALLEY WATER DISTRICT	W	WELL NO 32	1980	-	-	-	-	-	0
01S/02W-04N	3603900	SAN BERNARDINO COUNTY FLOOD CONTROL	W	SEVEN OAKS DAM WELL	-	1	1	1	1	0	1
01S/02W-04N	3600028	BEAR VALLEY MUTUAL WATER COMPANY	D	SANTA ANA RIVER MAIN	-	12,730	33,856	14,933	14,891	20,879	19,458
01S/02W-04N02S	3603983	SAN BERNARDINO COUNTY FLOOD CONTROL	W	LOVELL FIRE SUPPRESS	-	-	-	-	1	1	0
01S/02W-06M	3600323	HIGHLAND ACRES RANCH	W	ELEC 1	1998	-	-	-	-	-	0
01S/02W-06Q	0000028	EAST HIGHLAND RANCH	D	TUNNEL DIVERSION	-	0	1	1	1	1	1

**WESTERN - SAN BERNARDINO WATERMASTER
VERIFIED PRODUCTION DATA - NON-PLAINTIFFS
CROSS INDEX BY STATE WELL NUMBER
SAN BERNARDINO BASIN**

STATE WELL NUMBER	RECRDTN NUMBER	OWNER	WELL TYPE	LOCAL DESIGNATION	YEAR CLOSED	CALENDAR YEAR EXTRACTIIONS					
						2016	2017	2018	2019	2020	AVG
01S/02W-07B	3600604	EAST HIGHLAND RANCH	W	RANNEY	1986	-	-	-	-	-	0
01S/02W-07F01S	3602799	EAST VALLEY WATER DISTRICT	W	PL 125	-	672	1,242	1,103	1,004	863	977
01S/02W-08A	0000104	REDLANDS WATER COMPANY	D	REDLANDS WATER COMPA	-	219	248	282	520	242	302
01S/02W-08C01S	3600678	NORTH FORK WATER COMPANY	W	1	2001	-	-	-	-	-	0
01S/02W-08C02S	3600679	NORTH FORK WATER COMPANY	W	N FORK #2	2001	-	-	-	-	-	0
01S/02W-09L	0000101	REDLANDS ASSOCIATES	W	BLOCK NO. 11	1972	-	-	-	-	-	0
01S/02W-09L	0000102	REDLANDS ASSOCIATES	D	TUNNEL DIV.	1980	-	-	-	-	-	0
01S/02W-09L02S	3602530	BLUE GOOSE GROWERS INC	W	BLOCK 11	1980	-	-	-	-	-	0
01S/02W-09L03S	3602531	BLUE BANNER COMPANY	W	TUNNEL DIV	-	50	50	50	50	50	50
01S/02W-09P	0000100	REDLANDS ASSOCIATES	W	BLOCK NO. 6	1972	-	-	-	-	-	0
01S/02W-09P02S	3602529	BLUE GOOSE GROWERS INC	W	GRNSPOT 6	1980	-	-	-	-	-	0
01S/02W-09Q	3601628	COGBILL, CLINTON L.	W	2	-	50	50	50	50	50	50
01S/02W-09Q01S	3600187	LANDMARK LAND COMPANY	W	1, SOLANO WELL #1	2000	-	-	-	-	-	0
01S/02W-13A01S	3602351	REDLANDS, CITY OF	W	MILL CREEK 0-A	-	0	0	0	0	0	0
01S/02W-13B	0000103	REDLANDS, CITY OF	D	MILL CREEK DIV	1980	-	-	-	-	-	0
01S/02W-13F	3600599	SUNRISE RANCH PARTNERSHIP	W	1	1991	-	-	-	-	-	0
01S/02W-13P	0000138	U. S. FOREST SERVICE	W	MILL CREEK	1965	-	-	-	-	-	0
01S/02W-14F	3600601	SUNRISE RANCH PARTNERSHIP	W	SUN 3A	1981	-	-	-	-	-	0
01S/02W-14H	3601302	REDLANDS, CITY OF	D	COOLIE HAT - MILL CK	-	3,116	9,957	5,836	12,500	13,519	8,986
01S/02W-14L	3600600	SUNRISE RANCH PARTNERSHIP	W	SUNRISE 2	1981	-	-	-	-	-	0
01S/02W-14L	3601969	SUNRISE RANCH PARTNERSHIP	W	SUNRISE 7	1991	-	-	-	-	-	0
01S/02W-14N	3601640	SUNRISE RANCH PARTNERSHIP	W	SUN 6	1991	-	-	-	-	-	0
01S/02W-15G	3600603	SUNRISE RANCH PARTNERSHIP	W	SUNRISE 5	1991	-	-	-	-	-	0
01S/02W-15P	3600602	SUNRISE RANCH PARTNERSHIP	W	SUNRISE 4	1981	-	-	-	-	-	0
01S/02W-16C	3602003	SOLANO WELL NO 3	W	3	-	92	0	0	0	42	27
01S/02W-16C	3600188	CRAM-PATTERSON WELL	W	CRAMPAT2	-	165	109	10	153	243	136
01S/02W-16C01S	3600266	GREENSPOT MUTUAL WELL COMPANY	W	GRNSPTMU	-	110	89	184	149	154	137
01S/02W-16L	0000060	HAGAR,	W		2007	-	-	-	-	-	0
01S/02W-17A	0000139	EAST HIGHLAND LLC	W	PEPPER HOUSE	-	10	10	10	10	0	8
01S/02W-17B	0000099	REDLANDS ASSOCIATES	W	#0	2007	-	-	-	-	-	0
01S/02W-17N	3600038	REDLANDS, CITY OF	D	DRY CREEK DIVERSION	1974	-	-	-	-	-	0
01S/02W-18L002S	3603980	SAN BERNARDINO VALLEY M.W.D.	W	CITRUS PS WELL	-	-	1	1	1	1	1
01S/02W-18M	3602171	REES & PERRICONE RANCH	W	1	1981	-	-	-	-	-	0
01S/02W-18Q	3602280	MENTONE CITRUS GROWERS	W	#2	-	698	5	756	5	5	294
01S/02W-18R01S	3600139	MENTONE CITRUS GROWERS	W	1-PRH RANCH	-	2	560	101	490	490	329
01S/02W-19A01S	3602792	REDLANDS, CITY OF	W	AGATE #2	-	1,287	0	661	0	0	390
01S/02W-19D	3600024	BEAR VALLEY MUTUAL WATER COMPANY	W	WABASH 2	1974	-	-	-	-	-	0
01S/02W-19G01S	3600006	REDLANDS, CITY OF	W	E. LUGONIA #5	-	0	0	0	0	0	0
01S/02W-19J	0000083	MENTONE DOMESTIC WATER COMPANY	W		1978	-	-	-	-	-	0
01S/02W-19J	0000176	MENTONE DOMESTIC WATER COMPANY	W	3 1971	1975	-	-	-	-	-	0
01S/02W-19J01S	3602653	REDLANDS, CITY OF	W	2	1979	-	-	-	-	-	0
01S/02W-19J02S	3602654	REDLANDS, CITY OF	W	CRAFTON	-	196	101	13	68	28	81
01S/02W-19K01S	3601308	REDLANDS, CITY OF	W	AGATE 1	-	0	0	0	0	0	0
01S/02W-20B01S	3602791	REDLANDS, CITY OF	W	EAST LUGONIA #4	-	0	0	0	0	0	0
01S/02W-20D01S	3602896	REDLANDS, CITY OF	W	MADEIRA	-	715	732	853	561	0	572

**WESTERN - SAN BERNARDINO WATERMASTER
VERIFIED PRODUCTION DATA - NON-PLAINTIFFS
CROSS INDEX BY STATE WELL NUMBER
SAN BERNARDINO BASIN**

STATE WELL NUMBER	RECRDTN NUMBER	OWNER	WELL TYPE	LOCAL DESIGNATION	YEAR CLOSED	CALENDAR YEAR EXTRACTIIONS					
						2016	2017	2018	2019	2020	AVG
01S/02W-20G	3603967	JACINTO FARMING, LARRY	W	SAPPHIRE	-	32	32	80	80	80	61
01S/02W-20K	3602020	FAR WELL	W	F A R	2020	110	33	9	0	-	30
01S/02W-20K	3601084	SOUZA, JOHN	W	-	1980	-	-	-	-	-	0
01S/02W-21B02S	3601287	REDLANDS, CITY OF	W	EAST LUGONIA #3	-	173	113	340	312	451	278
01S/02W-21D01S	3601290	REDLANDS, CITY OF	W	EAST LUGONIA #6	-	91	23	195	282	509	220
01S/02W-21E01S	3601284	REDLANDS, CITY OF	W	MAGUET #2	-	103	47	334	341	136	192
01S/02W-21E02S	3601286	REDLANDS, CITY OF	W	MAGUET #3	1981	-	-	-	-	-	0
01S/02W-21H01S	3600981	REYNOLDS, BILL	W	-	1957	-	-	-	-	-	0
01S/02W-21L01S	3600226	HEAD, JOE T	W	1	1960	-	-	-	-	-	0
01S/02W-21L02S	3602186	CRAFTON WATER COMPANY	W	2-GARNET/ZANJA	-	0	0	0	0	0	0
01S/02W-21M01S	3601281	REDLANDS, CITY OF	W	MAGUET #1	-	0	0	0	0	0	0
01S/02W-22C	0000166	GREENSPOT MUTUAL WATER CO. TUNNEL	D		-	0	50	50	50	50	40
01S/02W-22C02S	3601283	REDLANDS, CITY OF	W	EAST LUGONIA #2	-	0	0	0	0	0	0
01S/02W-22E	0000056	FARROW,	W		-	5	5	5	5	5	5
01S/02W-22E	0000013	BLISS,	W		1988	-	-	-	-	-	0
01S/02W-22F	0000098	RAMSEY,	D	SPRING DIV	2007	-	-	-	-	-	0
01S/02W-24C	0000055	ELLGOD,	W		-	0	0	0	0	0	0
01S/02W-24C01S	3603539	YUCAIPA VALLEY WATER DISTRICT	W	YVWD 51/MILL CREEK	-	162	110	178	92	133	135
01S/02W-24H	0000127	STANLEY, SILAS	W		2007	-	-	-	-	-	0
01S/02W-28M	0000079	DANGERMOND, JACK	D	SPRING DIV.	-	0	0	0	0	0	0
01S/02W-28M	0000078	DANGERMOND, JACK	W	LA TOURETTE	2005	-	-	-	-	-	0
01S/02W-29C	0000057	FINCH,	W	FINCH	2004	-	-	-	-	-	0
01S/02W-29L	3602188	DANGERMOND, JACK	W	RANCHO LADERA-ESRI	-	0	0	0	0	0	0
01S/02W-29M01S	3600238	HAPPE MUTUAL WELL COMPANY	W	1	-	20	5	89	33	72	44
01S/02W-29N	3600272	CRAFTON WATER COMPANY	W	5TH AVE, # 1	-	60	8	177	78	7	66
01S/02W-29N	3602062	BUOYE WELL	W	1	1977	-	-	-	-	-	0
01S/02W-29N01S	3600313	CRAFTON WATER COMPANY	W	NYE	-	0	0	0	0	54	11
01S/02W-29P	3600017	SELBY DR & MRS	W	GRREES 3	-	0	0	0	0	0	0
01S/02W-29P	3600018	REES-REES RANCHES INC	W	GRREES 2	-	0	0	0	0	0	0
01S/02W-30B	3600240	HINCKLEY, HORACE P.	W	SOUTH WELL	1982	-	-	-	-	-	0
01S/02W-30B	3601645	HINCKLEY, HORACE P.	W	1	1982	-	-	-	-	-	0
01S/02W-30B02S	3601642	WESSON, ROBERT CRAIG	W	KING ST	-	87	117	100	64	114	96
01S/02W-30C01S	3601641	REDLANDS UNIFIED SCHOOL DISTRICT	W	OPAL ST	-	100	74	48	103	66	78
01S/02W-30G01S	3600530	KING STREET MUTUAL WELL COMPANY	W	1	1978	-	-	-	-	-	0
01S/02W-30G02S	3600530-	KING STREET MUTUAL WELL COMPANY	W	2	-	0	0	0	0	0	0
01S/02W-30H	3601126	PIPERHILL REDLANDS, LLC	W	1	-	25	52	57	58	71	53
01S/02W-31B	0000067	HILL,	W		2004	-	-	-	-	-	0
01S/02W-31F	3601121	7TH AVE WELL	W	1	1979	-	-	-	-	-	0
01S/02W-31F	3600483	SECHREST RALPH F	W	GPHRRCH1	1980	-	-	-	-	-	0
01S/02W-31M	3602170	ROBBINS H W	W	-	-	5	5	5	5	5	5
01S/02W-32B	0000074	KOCH,	W		2005	-	-	-	-	-	0
01S/02W-32G01S	3601451	KOCH, GEORGE J	W	1	1962	-	-	-	-	-	0
01S/03W-01A	3601644	NORTH FORK WATER COMPANY	W	PLUNGE CK	2000	-	-	-	-	-	0
01S/03W-01H01S	3600220	EAST VALLEY WATER DISTRICT	W	PLANT #142 / MT. H	-	30	377	302	317	766	358
01S/03W-02J	0000125	BROCK , PAULA	W		-	20	15	20	1	1	11

**WESTERN - SAN BERNARDINO WATERMASTER
VERIFIED PRODUCTION DATA - NON-PLAINTIFFS
CROSS INDEX BY STATE WELL NUMBER
SAN BERNARDINO BASIN**

STATE WELL NUMBER	RECRDTN NUMBER	OWNER	WELL TYPE	LOCAL DESIGNATION	YEAR CLOSED	CALENDAR YEAR EXTRACTIIONS						AVG
						2016	2017	2018	2019	2020		
01S/03W-02J02S	3600680	EAST VALLEY WATER DISTRICT	W	PL 120 / CRAM	-	0	0	0	0	0	0	0
01S/03W-02L	3600598	EAST HIGHLAND RANCH	W	NEW 1	1997	-	-	-	-	-	-	0
01S/03W-02L01S	3600607	EAST HIGHLAND RANCH	W	SMALL	1978	-	-	-	-	-	-	0
01S/03W-02L02S	3600607-	EAST HIGHLAND RANCH	W	WELL 3	1991	-	-	-	-	-	-	0
01S/03W-02N02S	3603583	EAST VALLEY WATER DISTRICT	W	PLANT 143	-	178	444	595	731	545	499	
01S/03W-02P	0000146	VAN MEETER,	W	OLD WELL	2007	-	-	-	-	-	-	0
01S/03W-02P	0000147	VAN MEETER,	W	NEW WELL	2007	-	-	-	-	-	-	0
01S/03W-02P06S	3603734	EAST VALLEY WATER DISTRICT	W	PLANT 147	-	1,041	1,332	1,482	1,036	1,593	1,297	
01S/03W-03D	0000071	HUNTER,	W		1978	-	-	-	-	-	-	0
01S/03W-03F	3602079	BARNO, JOHN	W	1	1982	-	-	-	-	-	-	0
01S/03W-03F	0000017	EAST VALLEY WATER DISTRICT	W		1978	-	-	-	-	-	-	0
01S/03W-03F02S	3602571	EAST VALLEY WATER DISTRICT	W	PL 122	2000	-	-	-	-	-	-	0
01S/03W-03F02S	3600058	EAST VALLEY WATER DISTRICT	W	PL 53 / EUCALYPTUS	2001	-	-	-	-	-	-	0
01S/03W-03N	0000047	EAST VALLEY WATER DISTRICT	W	PLANT NO 84	2005	-	-	-	-	-	-	0
01S/03W-03N	0000049	EAST VALLEY WATER DISTRICT	W	PLANT NO 93	2005	-	-	-	-	-	-	0
01S/03W-03N	0000129	STRAWBERRY PATCH	W		2006	-	-	-	-	-	-	0
01S/03W-03N	0000130	STRAWBERRY PATCH	W		2006	-	-	-	-	-	-	0
01S/03W-03P	3601629	RIEDMAN FRED M	W	1	1961	-	-	-	-	-	-	0
01S/03W-03Q	3600241	VILLAGE LAKES	W	1-HOME	-	85	85	85	55	53	73	
01S/03W-03R01S	3601643	EAST VALLEY WATER DISTRICT	W	PL 121	2003	-	-	-	-	-	-	0
01S/03W-03R02S	3601639	EAST VALLEY WATER DISTRICT	W	PL 146 / 2	-	53	89	70	54	184	90	
01S/03W-03R04S	3603774	EAST VALLEY WATER DISTRICT	W	146A - 7938 CHURCH	-	624	439	585	325	908	576	
01S/03W-04C	3600466	EAST VALLEY WATER DISTRICT	W	PL 48	2000	-	-	-	-	-	-	0
01S/03W-04G02S	3601987	EAST VALLEY WATER DISTRICT	W	PL 136 / DUNKIRK 1	-	0	0	0	0	0	0	
01S/03W-04G03S	3602560	EAST VALLEY WATER DISTRICT	W	PL 136 / DUNKIRK#2	-	0	0	0	0	0	0	
01S/03W-04J01S	3600026	GREENSPOT VILLAGE & MARKET PLACE LLC	W	PL 102	-	0	0	0	0	0	0	
01S/03W-04J01S	0000062	HARRISON,	W		2007	-	-	-	-	-	-	0
01S/03W-04N01S	3601978	EAST VALLEY WATER DISTRICT	W	PL 40	-	0	0	0	0	0	0	
01S/03W-04N03S	3602338	EAST VALLEY WATER DISTRICT	W	PL 40A	-	0	0	0	0	0	0	
01S/03W-04P	0000032	EAST VALLEY WATER DISTRICT	W	PLANT NO 43	2005	-	-	-	-	-	-	0
01S/03W-04Q	0000059	EAST VALLEY WATER DISTRICT	W	PLANT NO 106	1974	-	-	-	-	-	-	0
01S/03W-04R	0000053	QUALITY FARMS	W	NO. 102	2007	-	-	-	-	-	-	0
01S/03W-05A02S	3601677	EAST VALLEY WATER DISTRICT	W	PL 31	2000	-	-	-	-	-	-	0
01S/03W-05B04S	3601678	EAST VALLEY WATER DISTRICT	W	PL 32	2000	-	-	-	-	-	-	0
01S/03W-05D	3600375	EAST VALLEY WATER DISTRICT	W	PL 132/CULL 1	2000	-	-	-	-	-	-	0
01S/03W-05D03S	3600376	EAST VALLEY WATER DISTRICT	W	PL 132/CULL 2	-	0	0	0	0	0	0	
01S/03W-05D06S	3602260	EAST VALLEY WATER DISTRICT	W	PL 132 / CULL#3	2004	-	-	-	-	-	-	0
01S/03W-05D07S	3602417	EAST VALLEY WATER DISTRICT	W	PL 132 / CULL #4	2004	-	-	-	-	-	-	0
01S/03W-05D09S	3603904	EAST VALLEY WATER DISTRICT	W	132-5	-	1,333	1,819	2,103	1,208	1,299	1,552	
01S/03W-05J	0000050	EAST VALLEY WATER DISTRICT	W	PLANT NO 95	2005	-	-	-	-	-	-	0
01S/03W-05N05S	3601679	EAST VALLEY WATER DISTRICT	W	PL 38	2003	-	-	-	-	-	-	0
01S/03W-05Q	0000035	EAST VALLEY WATER DISTRICT	W	PLANT NO 46	2005	-	-	-	-	-	-	0
01S/03W-05Q	0000044	EAST VALLEY WATER DISTRICT	W	PLANT NO 80	2005	-	-	-	-	-	-	0
01S/03W-05R	0000033	EAST VALLEY WATER DISTRICT	W	PLANT NO 44	2005	-	-	-	-	-	-	0
01S/03W-06A05S	3601667	EAST VALLEY WATER DISTRICT	W	PL 21	2000	-	-	-	-	-	-	0

**WESTERN - SAN BERNARDINO WATERMASTER
VERIFIED PRODUCTION DATA - NON-PLAINTIFFS
CROSS INDEX BY STATE WELL NUMBER
SAN BERNARDINO BASIN**

STATE WELL NUMBER	RECRDTN NUMBER	OWNER	WELL TYPE	LOCAL DESIGNATION	YEAR CLOSED	CALENDAR YEAR EXTRACTIONS						
						2016	2017	2018	2019	2020	AVG	
01S/03W-06B	0000040	EAST VALLEY WATER DISTRICT	W	PLANT NO 72	2005	-	-	-	-	-	-	0
01S/03W-06C	0000041	EAST VALLEY WATER DISTRICT	W	PLANT NO 74	2005	-	-	-	-	-	-	0
01S/03W-06E	0000039	EAST VALLEY WATER DISTRICT	W	PLANT NO 71	2005	-	-	-	-	-	-	0
01S/03W-06F	0000077	EAST VALLEY WATER DISTRICT	W	MCKINLEY ST.	2005	-	-	-	-	-	-	0
01S/03W-06H01S	3601659	EAST VALLEY WATER DISTRICT	W	PL 9	2000	-	-	-	-	-	-	0
01S/03W-06H04S	3601660	EAST VALLEY WATER DISTRICT	W	PL 9A	-	516	15	0	0	0	0	106
01S/03W-06K01S	3601781	EAST VALLEY WATER DISTRICT	W	PL35/BASELINE MUTUAL	2003	-	-	-	-	-	-	0
01S/03W-06L	0000076	EAST VALLEY WATER DISTRICT	W	LANKERSHIM A	2005	-	-	-	-	-	-	0
01S/03W-06L	3600815	CHARLES J J	W	-	1959	-	-	-	-	-	-	0
01S/03W-06L06S	3603926	EAST VALLEY WATER DISTRICT	W	WELL 151-HIGHLAND	-	2,407	2,514	2,745	2,219	2,338	2,445	
01S/03W-06M	0000045	EAST VALLEY WATER DISTRICT	W	PLANT NO 81	2005	-	-	-	-	-	-	0
01S/03W-06N	0000052	EAST VALLEY WATER DISTRICT	W	PLANT NO 97	2005	-	-	-	-	-	-	0
01S/03W-06P	0000043	EAST VALLEY WATER DISTRICT	W	PLANT NO 78	2005	-	-	-	-	-	-	0
01S/03W-06P18S	3603247	EAST VALLEY WATER DISTRICT	W	PL 141	-	2,070	1,864	1,510	1,484	1,757	1,737	
01S/03W-06Q	0000037	EAST VALLEY WATER DISTRICT	W	PLANT NO 69	2005	-	-	-	-	-	-	0
01S/03W-06Q	0000046	EAST VALLEY WATER DISTRICT	W	PLANT NO 83	2005	-	-	-	-	-	-	0
01S/03W-07A	0000090	INLAND VALLEY DEVELOPMENT AGENCY	W	LOCAL NO.11	1997	-	-	-	-	-	-	0
01S/03W-07A06S	3603649	SAN BERNARDINO, CITY OF	W	IVDA 11 (NORTON #11)	-	0	0	0	0	0	0	0
01S/03W-07D	3603646	INLAND VALLEY DEVELOPMENT AGENCY	W	NORTON #2A	-	0	0	0	0	0	0	0
01S/03W-08E	0000093	INLAND VALLEY DEVELOPMENT AGENCY	W	LOCAL NO.347	2005	-	-	-	-	-	-	0
01S/03W-08M	0000094	INLAND VALLEY DEVELOPMENT AGENCY	W	LOCAL NO.865	2005	-	-	-	-	-	-	0
01S/03W-09E	3601420	CEMEX CONSTRUCTION MATERIALS PACIFIC, LLC	W	ALABAMA 2	-	132	134	129	180	136	142	
01S/03W-10D01S	3601839	MCCALLA, ROBERT	W	1	2007	-	-	-	-	-	-	0
01S/03W-10J	3603653	CEMEX CONSTRUCTION MATERIALS PACIFIC, LLC	W	ORANGE STREET	-	496	570	436	706	777	597	
01S/03W-10K01S	3603766	REDLANDS, CITY OF	W	NORTH ORANGE #1	-	907	2,680	2,196	2,292	2,916	2,198	
01S/03W-10K02S	3603767	REDLANDS, CITY OF	W	NORTH ORANGE #2	-	767	1,914	1,513	1,391	3,010	1,719	
01S/03W-13C	0000080	L. P. R. RANCH	W	-	1972	-	-	-	-	-	-	0
01S/03W-13C	3602525	L P R ICE COMPANY WELL	W	LPR ICE CO	1991	-	-	-	-	-	-	0
01S/03W-13H02S	3602895	REDLANDS, CITY OF	W	AIRPORT #1	-	1,031	1,154	1,189	746	104	845	
01S/03W-13M	3603762	REDLANDS, CITY OF	W	AIRPORT 2	-	133	122	79	15	2	70	
01S/03W-13P	3602224	EAST PIONEER MUTUAL WELL COMPANY	W	-	1991	-	-	-	-	-	-	0
01S/03W-13P01S	3600749	REDLANDS, CITY OF	W	MENTONE ACRES #2-NEW	-	482	1,055	612	499	175	565	
01S/03W-13Q01S	3603116	SAN BERNARDINO VALLEY M.W.D.	W	SB AVE #1/BIG BEAR	-	0	0	448	1	1	90	
01S/03W-14E01S	3603656	REDLANDS, CITY OF	W	CHURCH STREET	-	447	374	384	0	275	296	
01S/03W-14P	3600125	SAN BERNARDINO AVE WATER CO.	W	1	-	0	0	0	0	0	0	0
01S/03W-14P01S	3600642	PIONEER MUTUAL WATER CO	W	SBDNO 1	-	22	22	20	13	15	18	
01S/03W-14R01S	3602193	RAUGHT MUTUAL WELL COMPANY	W	RAUGHT	-	295	235	112	62	32	147	
01S/03W-15A01S	3602127	GOLDEN BEAR FOREST PRODUCTS	W	1	1991	-	-	-	-	-	-	0
01S/03W-15F01S	3601586	REDLANDS, CITY OF	W	ORANGE STREET	-	954	1,010	897	761	1,340	992	
01S/03W-15G	3600628	REDLANDS TRAP/SKEET	W	-	1980	-	-	-	-	-	-	0
01S/03W-15M	3600451	TROJAN GROVES	W	-	-	0	0	0	0	0	0	0
01S/03W-15N	3603943	REDLANDS, CITY OF	W	WEATHERWAX #2	-	0	0	0	0	0	0	0
01S/03W-15N01S	3600652	WEATHERWAX W G	W	REDLANDS	1958	-	-	-	-	-	-	0
01S/03W-15R01S	3600296	NORTHBRAE WATER COMPANY	W	1	1974	-	-	-	-	-	-	0
01S/03W-16A	3600527	RAMIREZ, J. J.	W	MIDAS	-	112	124	72	0	0	62	

**WESTERN - SAN BERNARDINO WATERMASTER
VERIFIED PRODUCTION DATA - NON-PLAINTIFFS
CROSS INDEX BY STATE WELL NUMBER
SAN BERNARDINO BASIN**

STATE WELL NUMBER	RECRDTN NUMBER	OWNER	WELL TYPE	LOCAL DESIGNATION	YEAR CLOSED	CALENDAR YEAR EXTRACTIONS						
						2016	2017	2018	2019	2020	AVG	
01S/03W-16F	3600484	RAMIREZ, J. J.	W	BUCKEYE2	-	0	0	0	0	0	0	
01S/03W-16J	3600828	WILLIAMS WELL CORPORATION LTD	W	-	-	364	346	273	245	130	272	
01S/03W-16L	3601161	TENNESSEE MUTUAL WELL COMPANY	W	PIONEER 1	-	126	134	128	103	110	120	
01S/03W-16L	3602320-	NEW ENGLAND WATER COMPANY	W	-	-	246	216	249	194	114	204	
01S/03W-16L	3600474	TENNESSEE WATER COMPANY	W	1	-	28	25	29	18	0	20	
01S/03W-16L	3602320	NEW ENGLAND WATER COMPANY	W	-	1955	-	-	-	-	-	0	
01S/03W-17C03S	0000023	DANIELS, HAROLD	W	DOMESTIC WELL	2005	-	-	-	-	-	0	
01S/03W-17G	0000081	MARSHBURN,	W	-	-	100	100	100	0	0	60	
01S/03W-17G	3600076	ARMSTRONG DOUGLAS	W	2	1971	-	-	-	-	-	0	
01S/03W-17H01S	3600525	RAMIREZ, J. J.	W	ALABAMA	2007	-	-	-	-	-	0	
01S/03W-17L01S	3600524	TRAMMELL CROW COMPANY	W	NEVADA ST	2006	-	-	-	-	-	0	
01S/03W-17R	3600554	FOX ROTHSCHILD LLP	W	FAIRVW 1	2020	22	0	0	0	-	4	
01S/03W-17R	0000022	DANIELS, HAROLD	W	RANCH	1973	-	-	-	-	-	0	
01S/03W-17R04S	3602550	DANIELS RANCH	W	ALABAMA ST	2006	-	-	-	-	-	0	
01S/03W-18C	3603650	INLAND VALLEY DEVELOPMENT AGENCY	W	NORTON GOLF COURSE	-	0	0	0	0	0	0	
01S/03W-18H01S	3601748	BARTON DEVELOPMENT	W	CALIF	1978	-	-	-	-	-	0	
01S/03W-18L	3601750	SPRING PACIFIC PROPERTY LLC	W	ACQUIL/MARIGOLD	2004	-	-	-	-	-	0	
01S/03W-18M01S	3603796	MOUNTAIN VIEW POWER CO.	W	MVL MID-AQUIFER #2	-	261	658	74	88	183	253	
01S/03W-18N02S	3601015	MOUNTAIN VIEW POWER CO.	W	MT VIEW STMP2 #67	-	3	46	3	12	6	14	
01S/03W-18N03S	3601014	MOUNTAIN VIEW POWER CO.	W	MTN. VIEW STPM 66	-	313	204	191	294	186	238	
01S/03W-18N04S	3604011	MOUNTAIN VIEW POWER CO.	W	AUX 2A	2005	-	-	-	-	-	0	
01S/03W-18N06S	3603795	MOUNTAIN VIEW POWER CO.	W	MVL MID-AQUIFER #1	-	1,436	981	595	857	1,299	1,034	
01S/03W-18R	3603761	REDLANDS, CITY OF	W	CALIF.ST. IRRIGATION	-	147	100	63	123	97	106	
01S/03W-19A01S	3603554	BARTON DEVELOPMENT C/O LUCKY FARMS	W	CALIF ST	-	80	85	85	85	0	67	
01S/03W-19A01S	3601748-	BARTON DEVELOPMENT	W	CALIF	1996	-	-	-	-	-	0	
01S/03W-19B01S	3601749	MARIGOLD FARMS COMPANY	W	JAP	1974	-	-	-	-	-	0	
01S/03W-19G	3600418	BARTON DEVELOPMENT C/O LUCKY FARMS	W	LUGONIA	-	0	0	0	0	0	0	
01S/03W-19J	0000175	DANIELS, DON	W	-	1973	-	-	-	-	-	0	
01S/03W-19J07S	3602549	PHARAOHS LOST KINGDOM	W	CALIF ST	-	1	1	1	0	0	1	
01S/03W-19L	3600757	TEACHERS INSURANCE AND ANNUITY ASSOCIATION OF AMERICA	W	2, MISSION #2	-	0	0	0	0	0	0	
01S/03W-19L01S	3600756	REDLANDS, CITY OF	W	MISSION #1	-	0	0	0	0	0	0	
01S/03W-19N	3601352	CBC OWNERS ASSOCIATION C/O SCRES	W	LANGFORD	-	155	13	129	117	36	90	
01S/03W-20A	3600449	BELL H EUGENE	W	CALVARY CHAPEL	-	1	1	1	1	1	1	
01S/03W-20A03S	3603919	CALVARY CHAPEL OF REDLANDS	W	SCHOOL IRRIGATION	-	91	96	98	95	97	95	
01S/03W-20C	3601172	K INV/ EVCA/ Y UN WELL	W	-	2007	-	-	-	-	-	0	
01S/03W-20F	3601171	SAN BERNARDINO COUNTY - FACILITY MANAGEMENT	W	1/CRIM	2007	-	-	-	-	-	0	
01S/03W-20F03S	3602241	CARTER, DR. JAMES	W	ALMOND	2007	-	-	-	-	-	0	
01S/03W-20H01S	3600182	GLADYSTA WELL & WATER COMPANY	W	1	1978	-	-	-	-	-	0	
01S/03W-20H02S	3600182-	GLADYSTA WELL & WATER COMPANY	W	-	-	25	28	28	25	26	26	
01S/03W-20P	3600270	WARMINGTON, ROBERT P.	W	RDLNDS 1	1979	-	-	-	-	-	0	
01S/03W-20Q	0000164	MCCALLA BROS.	W	-	1984	-	-	-	-	-	0	
01S/03W-20R	3600091	JEWEL WATER COMPANY	W	1	1976	-	-	-	-	-	0	
01S/03W-20R01S	3600123	NICKERSON WATER COMPANY	W	1	1988	-	-	-	-	-	0	
01S/03W-21A	3601046-	RAMIREZ, J. J.	W	STOWE	2007	-	-	-	-	-	0	
01S/03W-21A	3601046	RAMIREZ, J. J.	W	STOWE	1956	-	-	-	-	-	0	

**WESTERN - SAN BERNARDINO WATERMASTER
VERIFIED PRODUCTION DATA - NON-PLAINTIFFS
CROSS INDEX BY STATE WELL NUMBER
SAN BERNARDINO BASIN**

STATE WELL NUMBER	RECRDTN NUMBER	OWNER	WELL TYPE	LOCAL DESIGNATION	YEAR CLOSED	CALENDAR YEAR EXTRACTIIONS						AVG
						2016	2017	2018	2019	2020		
01S/03W-21E	3601751	TEACHERS INSURANCE AND ANNUITY ASSOCIATION OF AMERICA	W	ALABAMA/CHRISTINA	2015	0	-	-	-	-	-	0
01S/03W-21E	3601102	MAJESTIC MANAGEMENT	W	2 / MASCART	2007	-	-	-	-	-	-	0
01S/03W-21G01S	3600526	REDLANDS FARMING	W	LUGONIA	1981	-	-	-	-	-	-	0
01S/03W-21H01S	3601298	REDLANDS, CITY OF	W	32	-	44	0	10	10	29	19	
01S/03W-21H06S	3602031	REDLANDS, CITY OF	W	30-A	-	398	631	573	654	706	592	
01S/03W-21H07S	3602036	REDLANDS, CITY OF	W	31-A	-	83	0	0	0	0	17	
01S/03W-21K01S	3600510	REDLANDS, CITY OF	W	LUGO #1	2003	-	-	-	-	-	-	0
01S/03W-21M01S	3600124	NICKERSON WATER COMPANY NO 2	W	2	1981	-	-	-	-	-	-	0
01S/03W-21M02S	0000165	SANDY'S RESTAURANT	W		2005	-	-	-	-	-	-	0
01S/03W-21P01S	3600107	B M I FUNDS	W	COLTON 1	1966	-	-	-	-	-	-	0
01S/03W-21R01S	3600001-	SMITH TRACT WELL COMPANY	W	-	1972	-	-	-	-	-	-	0
01S/03W-21R02S	3600001	SMITH TRACT WELL COMPANY	W	11	1978	-	-	-	-	-	-	0
01S/03W-22A01S	3602106	REDLANDS, CITY OF	W	-	1968	-	-	-	-	-	-	0
01S/03W-22A02S	3602032	REDLANDS, CITY OF	W	35	-	0	0	0	0	0	0	
01S/03W-22F	3601099	PENN WELL COMPANY	W	1	1957	-	-	-	-	-	-	0
01S/03W-22F	3601405	PENN WELL COMPANY	W	2	1981	-	-	-	-	-	-	0
01S/03W-23A03S	3601585	BEAR VALLEY MUTUAL WATER COMPANY	W	SBDNO AV 1 NELSON	-	16	12	39	0	77	29	
01S/03W-23A03S	3601647	JUDSON MUTUAL WATER COMPANY	W	1	1982	-	-	-	-	-	-	0
01S/03W-23A05S	3600019	REDLANDS, CITY OF	W	GR REES 1	-	923	693	897	1,174	1,709	1,079	
01S/03W-23F	3600933	NORTHSIDE WATER COMPANY	W	1	1978	-	-	-	-	-	-	0
01S/03W-24A01S	3600748	REDLANDS, CITY OF	W	MENTONE ACRES #1-OLD	-	93	113	94	121	109	106	
01S/03W-24C	3600023	BEAR VALLEY MUTUAL WATER COMPANY	W	JUDSON1	-	0	0	0	0	0	0	
01S/03W-24Q	0000156	WESTERN FRUIT GROWERS	W		1979	-	-	-	-	-	-	0
01S/03W-25N01S	3600049	REDLANDS COUNTRY CLUB	W	MORRISON	1978	-	-	-	-	-	-	0
01S/03W-25N02S	3600049-	REDLANDS COUNTRY CLUB	W	MORRISON/HOBBS	2006	-	-	-	-	-	-	0
01S/03W-26C01S	3602211	REDLANDS, CITY OF	W	37 SYLVAN PARK	-	0	0	0	0	0	0	
01S/03W-27E02S	3601300	REDLANDS, CITY OF	W	40	1988	-	-	-	-	-	-	0
01S/03W-28B01S	3600608	EAST BARTON WATER COMPANY	W	BARTON	1971	-	-	-	-	-	-	0
01S/03W-28C01S	3600075	GRANT WATER COMPANY	W	GRANT	1991	-	-	-	-	-	-	0
01S/03W-28D01S	3601092	KANSAS STREET MUTUAL WATER COMPANY	W	KANSAS	-	0	0	0	0	0	0	
01S/03W-28H01S	3601301	REDLANDS, CITY OF	W	41	-	103	94	3	3	1	41	
01S/03W-28J01S	3600085	REDLANDS, CITY OF	W	NY ST 1	1966	-	-	-	-	-	-	0
01S/03W-28K01S	3602346	REDLANDS, CITY OF	W	NEW YORK ST. WELL	-	887	727	344	112	82	430	
01S/03W-28L	3600651	MOUNTAIN VIEW POWER CO.	W	-	1977	-	-	-	-	-	-	0
01S/03W-28M	3601649-	RAMIREZ, J. J.	W	HOOVER	-	0	0	0	0	0	0	
01S/03W-28M	3601649	RAMIREZ, J. J.	W	HOOVER	-	-	-	-	-	-	-	0
01S/03W-29A01S	3600766	ELTINGE & GRAZIADIO	W	COLTAMA	1971	-	-	-	-	-	-	0
01S/03W-29B	3600708	LA ROSSE, CHARLES H	W	GOODWIN	1966	-	-	-	-	-	-	0
01S/03W-29B01S	3601932	IOWA STREET WELL	W	-	1974	-	-	-	-	-	-	0
01S/03W-29D	3601753	RANCHO CITRUS AMIGOS	W	PARK AVE 1	1971	-	-	-	-	-	-	0
01S/03W-29D	3601280	YAHIKU PAUL	W	SOUTH 1	1981	-	-	-	-	-	-	0
01S/03W-29H	3600817	WOEHR MUTUAL WATER COMPANY	W	-	1991	-	-	-	-	-	-	0
01S/03W-29J01S	3600415	RAMIREZ, J. J.	W	PHAROAH-POWELL	-	127	132	155	127	155	139	
01S/03W-29K	3600494	MONTE LLC	W	1 OLD WELL	-	66	43	48	35	76	54	
01S/03W-29K	3600493	MONTE LLC	W	2 NEW WELL	2006	-	-	-	-	-	-	0

**WESTERN - SAN BERNARDINO WATERMASTER
VERIFIED PRODUCTION DATA - NON-PLAINTIFFS
CROSS INDEX BY STATE WELL NUMBER
SAN BERNARDINO BASIN**

STATE WELL NUMBER	RECRDTN NUMBER	OWNER	WELL TYPE	LOCAL DESIGNATION	YEAR CLOSED	CALENDAR YEAR EXTRACTIONS						
						2016	2017	2018	2019	2020	AVG	
01S/03W-29Q01S	3603655	REDLANDS, CITY OF	W	#38	-	1,044	1,098	1,467	1,399	808	1,163	
01S/03W-29Q02S	3603760	REDLANDS, CITY OF	W	WELL 39	-	0	10	403	127	655	239	
01S/03W-30D	3601637	REDLANDS, CITY OF	W	-	1977	-	-	-	-	-	0	
01S/03W-30K	3601728	RAMIREZ, J. J.	W	FRINK'S #1	-	0	0	0	0	0	0	
01S/03W-30K	3601131	FRINK RANCH	W	1	1958	-	-	-	-	-	0	
01S/03W-30L	3601910	LOMA LINDA UNIVERSITY	W	PUFFER	1975	-	-	-	-	-	0	
01S/03W-30Q	3600468	SAN BERNARDINO COUNTY - FACILITY MANAGEMENT	W	BAHR 1	1971	-	-	-	-	-	0	
01S/03W-31A	0000015	BREAK, ALLEN ESTATE	W	-	-	1	1	1	1	1	1	
01S/03W-31A02S	3600053	REDLANDS, CITY OF	W	1, BRYN MAWR	-	0	0	0	0	0	0	
01S/03W-31A03S	3600054	REDLANDS, CITY OF	W	2, BRYN MAWR MUTUAL	1964	-	-	-	-	-	0	
01S/03W-31A06S	3600055	REDLANDS, CITY OF	W	3, BRYN MAWR MUTUAL	1975	-	-	-	-	-	0	
01S/03W-31B01S	3602109	REDLANDS, CITY OF	W	4, BRYN MAWR	-	0	0	0	0	0	0	
01S/03W-31D	0000128	STEWART, WILLARD	W	-	1978	-	-	-	-	-	0	
01S/03W-32D	3601130	SAN BERNARDINO COUNTY FLOOD CONTROL	W	NICK'S WELL	-	0	1	0	0	0	0	
01S/03W-32G	0000178	KUHN, RICHARD J.	W	-	-	0	0	0	0	0	0	
01S/03W-32G01S	3600160	CANYON RANCH	W	GUNTER	-	0	0	0	0	0	0	
01S/03W-32G03S	3600523	REDLANDS FARMING	W	HNTSCHKE	1980	-	-	-	-	-	0	
01S/03W-32J	0000070	HORTON,	W	LA PAPER BOX	-	372	154	285	287	287	277	
01S/03W-32J02S	3602065-	REDLANDS, CITY OF	W	LEE WELL	-	0	0	0	0	0	0	
01S/03W-32J02S	3602065	REDLANDS, CITY OF	W	LEE WELL	1978	-	-	-	-	-	0	
01S/03W-32K	3601173	SOJKA WELL-REDLANDS FARMING COMPANY	W	-	1980	-	-	-	-	-	0	
01S/03W-33C01S	3602119	LAKESIDE AVENUE MUTUAL WELL COMPANY	W	REDLANDS	1974	-	-	-	-	-	0	
01S/03W-33D	3600036	BROOKSIDE DAIRY INC	W	1	1989	-	-	-	-	-	0	
01S/03W-33D01S	3602917	REDLANDS-BRANSON DEVELOPMENT (BROOKSIDE PLAZA)	W	STATER BROS PLAZA	-	8	8	10	1	9	7	
01S/03W-35E	3601289	REDLANDS, CITY OF	W	4R	1979	-	-	-	-	-	0	
01S/03W-35G07S	3601292	REDLANDS, CITY OF	W	11	-	85	127	123	85	96	103	
01S/03W-35G08S	3601291	REDLANDS, CITY OF	W	10	-	0	0	0	0	0	0	
01S/03W-35G09S	3601294	REDLANDS, CITY OF	W	13	-	0	0	0	0	0	0	
01S/03W-35G11S	3601297	REDLANDS, CITY OF	W	17	2010	-	-	-	-	-	0	
01S/03W-35H02S	3601293	REDLANDS, CITY OF	W	12	2006	-	-	-	-	-	0	
01S/03W-35H03S	3601296	REDLANDS, CITY OF	W	16	-	12	35	250	7	0	61	
01S/03W-35H04S	3601295	REDLANDS, CITY OF	W	14	-	0	0	0	0	0	0	
01S/03W-35H08S	3600005	REDLANDS, CITY OF	W	LUETCKE	1981	-	-	-	-	-	0	
01S/04W-01A	3602069	ARROYO VERDE MUTUAL WATER COMPANY	W	-	2005	-	-	-	-	-	0	
01S/04W-01A02S	3602068	ARROYO VERDE MUTUAL WATER COMPANY	W	-	2005	-	-	-	-	-	0	
01S/04W-01B04S	3601657	EAST VALLEY WATER DISTRICT	W	PL 7	2000	-	-	-	-	-	0	
01S/04W-01D	0000051	EAST VALLEY WATER DISTRICT	W	PLANT NO 96	2005	-	-	-	-	-	0	
01S/04W-01E02S	3601668	EAST VALLEY WATER DISTRICT	W	PL 22	2000	-	-	-	-	-	0	
01S/04W-01F02S	3600926	EAST VALLEY WATER DISTRICT	W	PL 115	2003	-	-	-	-	-	0	
01S/04W-01J08S	3601661	EAST VALLEY WATER DISTRICT	W	PL 10	2003	-	-	-	-	-	0	
01S/04W-01K04S	3601665	EAST VALLEY WATER DISTRICT	W	PL 14	-	0	0	0	0	0	0	
01S/04W-01P01S	3602130	EASTWOOD FARMS COMMUNITY WATER USERS	W	1	2002	-	-	-	-	-	0	
01S/04W-01P02S	3602131	EASTWOOD FARMS COMMUNITY WATER USERS	W	2	2002	-	-	-	-	-	0	
01S/04W-01Q01S	3600925	EAST VALLEY WATER DISTRICT	W	PL 100	2003	-	-	-	-	-	0	
01S/04W-01Q08S	3602034	EAST VALLEY WATER DISTRICT	W	PL 12A	-	0	0	0	0	0	0	

**WESTERN - SAN BERNARDINO WATERMASTER
VERIFIED PRODUCTION DATA - NON-PLAINTIFFS
CROSS INDEX BY STATE WELL NUMBER
SAN BERNARDINO BASIN**

STATE WELL NUMBER	RECRDTN NUMBER	OWNER	WELL TYPE	LOCAL DESIGNATION	YEAR CLOSED	CALENDAR YEAR EXTRACTIIONS					
						2016	2017	2018	2019	2020	AVG
01S/04W-02A	3600183	EAST VALLEY WATER DISTRICT	W	PL 60	2003	-	-	-	-	-	0
01S/04W-02A	3692174	EAST VALLEY WATER DISTRICT	W	PL 105	1984	-	-	-	-	-	0
01S/04W-02A05S	3602174	EAST VALLEY WATER DISTRICT	W	PL 105 / MYERS	2000	-	-	-	-	-	0
01S/04W-02B	3602066	SAN BERNARDINO, CITY OF	W	1, VAN LOON/BELVAN	-	0	0	0	0	0	0
01S/04W-02D	3600399	VICTORIA GUERNSEY	W	1	1968	-	-	-	-	-	0
01S/04W-02J	0000012	BERMAN, JERRY & SONS	W		2006	-	-	-	-	-	0
01S/04W-02K	0000011	BERMAN, JERRY & SONS	W	OLD WELL	1962	-	-	-	-	-	0
01S/04W-02K	3602007	BERMAN, JERRY & SONS	W	2	2009	-	-	-	-	-	0
01S/04W-02K01S	3600730	SAN BERNARDINO, CITY OF	W	ANTIL #3	1981	-	-	-	-	-	0
01S/04W-02K02S	3600731	SAN BERNARDINO, CITY OF	W	ANTIL #5	-	0	0	0	0	0	0
01S/04W-02K03S	3600734	SAN BERNARDINO, CITY OF	W	ANTIL #4	-	0	0	0	0	0	0
01S/04W-02K04S	3600733	SAN BERNARDINO, CITY OF	W	ANTIL #1	1981	-	-	-	-	-	0
01S/04W-02K05S	3600732	SAN BERNARDINO, CITY OF	W	ANTIL #2	1978	-	-	-	-	-	0
01S/04W-02K08S	3602422	SAN BERNARDINO, CITY OF	W	ANTIL 6	-	0	0	0	0	0	0
01S/04W-02L	0000042	EAST VALLEY WATER DISTRICT	W	PLANT NO 75	2005	-	-	-	-	-	0
01S/04W-02N01S	3601664	EAST VALLEY WATER DISTRICT	W	PL 13	2003	-	-	-	-	-	0
01S/04W-02Q04S	3601663	EAST VALLEY WATER DISTRICT	W	PL 12	-	0	0	0	0	0	0
01S/04W-02Q05S	3601662	EAST VALLEY WATER DISTRICT	W	PL 11	2000	-	-	-	-	-	0
01S/04W-02Q10S	3602563	EAST VALLEY WATER DISTRICT	W	PL 11A	-	384	496	430	0	842	430
01S/04W-02R	3601582	EAST VALLEY WATER DISTRICT	W	PL 119	2003	-	-	-	-	-	0
01S/04W-03A04S	3603692	SAN BERNARDINO, CITY OF	W	EPA #5	-	219	485	92	1,102	1,744	728
01S/04W-03B03S	3603691	SAN BERNARDINO, CITY OF	W	EPA #4	-	1,787	2,056	2,062	1,688	2,476	2,014
01S/04W-03C03S	3603689	SAN BERNARDINO, CITY OF	W	EPA #2	-	1,689	2,052	1,967	1,883	1,744	1,867
01S/04W-03C04S	3603690	SAN BERNARDINO, CITY OF	W	EPA #3	-	2,382	1,930	2,986	2,839	2,570	2,541
01S/04W-03D01S	3600722	SAN BERNARDINO, CITY OF	W	11TH & E ST (ACACIA)	1968	-	-	-	-	-	0
01S/04W-03D04S	3603688	SAN BERNARDINO, CITY OF	W	EPA #1	-	666	2,208	2,442	2,380	2,393	2,018
01S/04W-03J05S	3602265	SAN BERNARDINO, CITY OF	W	7TH ST.	-	56	0	47	36	51	38
01S/04W-04B04S	3603207	SAN BERNARDINO, CITY OF	W	10TH & J ST	-	1,429	1,105	947	1,173	10	933
01S/04W-04D02S	3603206	SAN BERNARDINO, CITY OF	W	OLIVE/GARNER	-	947	721	912	9	10	520
01S/04W-04E01S	3603141	SAN BERNARDINO VALLEY M.W.D.	W	9TH ST.	2011	-	-	-	-	-	0
01S/04W-04F02S	3603174	SAN BERNARDINO VALLEY M.W.D.	W	PERRIS ST	-	0	0	0	0	0	0
01S/04W-05E05S	3601848	WEST VALLEY WATER DISTRICT	W	#15 9TH & PENNSYLVAN	-	643	900	827	298	1,291	792
01S/04W-05F01S	3603965	SAN BERNARDINO VALLEY M.W.D.	W	9TH STREET SOUTH	-	2,058	1,831	3,148	3,342	3,377	2,751
01S/04W-05F02S	3603964	SAN BERNARDINO VALLEY M.W.D.	W	9TH STREET NORTH	-	3,585	3,089	2,824	2,977	2,721	3,039
01S/04W-05M	3601309	TRI-CITY CONCRETE	W	PLANT	1979	-	-	-	-	-	0
01S/04W-05R	3601252	COLTON, CITY OF	W	6	1972	-	-	-	-	-	0
01S/04W-06B01S	3603030	RIALTO, CITY OF	W	CITY #5	-	0	0	0	0	0	0
01S/04W-06C04S	3601929	RIALTO, CITY OF	W	CITY #6	-	0	0	0	0	0	0
01S/04W-06H02S	3601003	WEST VALLEY WATER DISTRICT	W	#13 / RAYNOR 4	1977	-	-	-	-	-	0
01S/04W-06H03S	3602766	WEST VALLEY WATER DISTRICT	W	#30 WASHINGTON/BSLIN	-	708	1,400	1,175	594	641	904
01S/04W-06H04S	3603538	RIALTO, CITY OF	W	CITY #4A	-	1,963	514	1,268	912	1,315	1,194
01S/04W-06J01S	3600999	WEST VALLEY WATER DISTRICT	W	DIXON 1	-	-	-	-	-	-	0
01S/04W-06J02S	3601000	WEST VALLEY WATER DISTRICT	W	#12 / DIXON 2	1967	-	-	-	-	-	0
01S/04W-07D	0000086	INLAND VALLEY DEVELOPMENT AGENCY	W	LOCAL NO. 2	1997	-	-	-	-	-	0
01S/04W-08C02S	3601262	COLTON, CITY OF	W	BARNHL 18	1980	-	-	-	-	-	0

**WESTERN - SAN BERNARDINO WATERMASTER
VERIFIED PRODUCTION DATA - NON-PLAINTIFFS
CROSS INDEX BY STATE WELL NUMBER
SAN BERNARDINO BASIN**

STATE WELL NUMBER	RECRDTN NUMBER	OWNER	WELL TYPE	LOCAL DESIGNATION	YEAR CLOSED	CALENDAR YEAR EXTRACTIIONS						
						2016	2017	2018	2019	2020	AVG	
01S/04W-08C04S	3602405	COLTON, CITY OF	W	19	-	513	340	633	207	0	339	
01S/04W-08F	3600179	ATCHISON TOPEKA & SANTA FE RAILWAY	W	4	1980	-	-	-	-	-	0	
01S/04W-08F01S	3601260	COLTON, CITY OF	W	16	-	691	659	570	371	291	516	
01S/04W-08F02S	3600178	ATCHISON TOPEKA & SANTA FE RAILWAY	W	3	1980	-	-	-	-	-	0	
01S/04W-08F06S	3601684	TERRACE WATER COMPANY	W	LARGE 1	1978	-	-	-	-	-	0	
01S/04W-08F07S	3601257	COLTON, CITY OF	W	13	-	544	362	94	0	0	200	
01S/04W-08F08S	3601254	COLTON, CITY OF	W	8	-	0	0	0	0	-	0	
01S/04W-08F10S	3601250	COLTON, CITY OF	W	4	1982	-	-	-	-	-	0	
01S/04W-08F12S	3601684-	TERRACE WATER COMPANY	W	#1 SMALL, 60 HP SUB	-	360	406	324	205	141	287	
01S/04W-08F14S	3601686	TERRACE WATER COMPANY	W	#2 LARGE WELL, 100HP	-	60	58	19	0	0	27	
01S/04W-08F14S	3601685	TERRACE WATER COMPANY	W	SMALL 2	1962	-	-	-	-	-	0	
01S/04W-08F15S	3602793	COLTON, CITY OF	W	WELL 21	-	497	340	1,139	680	786	688	
01S/04W-08F17S	3603915	COLTON, CITY OF	W	#28	-	0	0	0	0	-	0	
01S/04W-08J02S	3603704	COLTON, CITY OF	W	26	-	0	0	0	0	0	0	
01S/04W-08J03S	3603914	COLTON, CITY OF	W	#27	-	799	2,141	1,259	1,685	1,547	1,486	
01S/04W-08Q01S	3601253	COLTON, CITY OF	W	7	2013	-	-	-	-	-	0	
01S/04W-08R	3601258	COLTON, CITY OF	W	14	2002	-	-	-	-	-	0	
01S/04W-08R	3601013	MOUNTAIN VIEW POWER CO.	W	STM PL 2	1977	-	-	-	-	-	0	
01S/04W-08R	3601012	MOUNTAIN VIEW POWER CO.	W	STM PL 1	1977	-	-	-	-	-	0	
01S/04W-08R05S	3601251	COLTON, CITY OF	W	5	2002	-	-	-	-	-	0	
01S/04W-08R07S	3602498	COLTON, CITY OF	W	NO 6B	2002	-	-	-	-	-	0	
01S/04W-09B01S	3600645	HOLMES ICE & COLD STORAGE	W	-	1960	-	-	-	-	-	0	
01S/04W-09B03S	3600644	HOLMES ICE & COLD STORAGE	W	2	2003	-	-	-	-	-	0	
01S/04W-09J01S	3600736	SAN BERNARDINO, CITY OF	W	SOUTH G ST	1978	-	-	-	-	-	0	
01S/04W-09N	3601256	COLTON, CITY OF	W	PLUNGE12	1980	-	-	-	-	-	0	
01S/04W-09P01S	3600735	SAN BERNARDINO, CITY OF	W	BIRCH ST.	1981	-	-	-	-	-	0	
01S/04W-10D	3601626	SAN BERNARDINO, CITY OF	W	CITYLOTS	1969	-	-	-	-	-	0	
01S/04W-10F01S	3600723	SAN BERNARDINO, CITY OF	W	HANFORD 1	1968	-	-	-	-	-	0	
01S/04W-10F01S	3690723	SOUTHERN CALIFORNIA EDISON	W	HANFORD1	1981	-	-	-	-	-	0	
01S/04W-10F05S	3600724	SAN BERNARDINO, CITY OF	W	HANFORD 2	1968	-	-	-	-	-	0	
01S/04W-10N06S	3600737	SAN BERNARDINO, CITY OF	W	MILL & D	-	395	316	280	253	353	319	
01S/04W-11F	0000075	KRANTZ DAIRY	W		2007	-	-	-	-	-	0	
01S/04W-11F	0000021	DONGLO DAIRY	W		1947	-	-	-	-	-	0	
01S/04W-11G	0000159	WILLIAMS DAIRY	W		2005	-	-	-	-	-	0	
01S/04W-11G	0000065	HAZAS,	W		1999	-	-	-	-	-	0	
01S/04W-11M	0000005	BALCOM,	W		1999	-	-	-	-	-	0	
01S/04W-11Q01S	3600222	SAN BERNARDINO, CITY OF	W	MCFARLAND JOHNSON	2000	-	-	-	-	-	0	
01S/04W-12B05S	3601676	EAST VALLEY WATER DISTRICT	W	PL 28	2000	-	-	-	-	-	0	
01S/04W-12B07S	3602564	EAST VALLEY WATER DISTRICT	W	PL 28A	-	331	681	722	1,056	1,691	896	
01S/04W-12C	0000087	INLAND VALLEY DEVELOPMENT AGENCY	W	LOCAL NO. 3	1997	-	-	-	-	-	0	
01S/04W-12C01S	3603647	INLAND VALLEY DEVELOPMENT AGENCY	W	NORTON #3	-	0	0	0	0	0	0	
01S/04W-12D	0000088	INLAND VALLEY DEVELOPMENT AGENCY	W	LOCAL NO. 4	2005	-	-	-	-	-	0	
01S/04W-12D	3600973	CARDIFF FARMS MUTUAL WATER COMPANY	W	1	1991	-	-	-	-	-	0	
01S/04W-12D	3601619	CARDIFF FARMS MUTUAL WATER COMPANY	W	2	1991	-	-	-	-	-	0	
01S/04W-12F	3603648	INLAND VALLEY DEVELOPMENT AGENCY	W	NORTON #5	-	0	0	0	0	0	0	

**WESTERN - SAN BERNARDINO WATERMASTER
VERIFIED PRODUCTION DATA - NON-PLAINTIFFS
CROSS INDEX BY STATE WELL NUMBER
SAN BERNARDINO BASIN**

STATE WELL NUMBER	RECRDTN NUMBER	OWNER	WELL TYPE	LOCAL DESIGNATION	YEAR CLOSED	CALENDAR YEAR EXTRACTIIONS					
						2016	2017	2018	2019	2020	AVG
01S/04W-12F	0000089	INLAND VALLEY DEVELOPMENT AGENCY	W	LOCAL NO. 5	1997	-	-	-	-	-	0
01S/04W-12G	0000092	INLAND VALLEY DEVELOPMENT AGENCY	W	LOCAL NO. 44	2005	-	-	-	-	-	0
01S/04W-12N	3600291	MAYBELL, N O	W	-	1965	-	-	-	-	-	0
01S/04W-12Q	0000091	INLAND VALLEY DEVELOPMENT AGENCY	W	NO NO. WELL	2005	-	-	-	-	-	0
01S/04W-13E	0000058	GOLCONDA WATER COMPANY	W		1969	-	-	-	-	-	0
01S/04W-13R01S	3602714	VICTORIA FARMS MUTUAL WATER CO	W	NO 1	1999	-	-	-	-	-	0
01S/04W-13R01S	3602112	VICTORIA FARMS MUTUAL WATER CO	W	-	1966	-	-	-	-	-	0
01S/04W-13R03S	3602247	VICTORIA FARMS MUTUAL WATER CO	W	2	1981	-	-	-	-	-	0
01S/04W-13R04S	3602574	VICTORIA FARMS MUTUAL WATER CO	W	NO. 3	1999	-	-	-	-	-	0
01S/04W-14A	0000001	SAN BERNARDINO COUNTY - FACILITY MANAGEMENT	W	AEROSPACE	2005	-	-	-	-	-	0
01S/04W-14A	0000120	SANTINI,	W		2007	-	-	-	-	-	0
01S/04W-14A	3602128	SAN BERNARDINO, CITY OF	W	GIFFORD PK/ #1	2007	-	-	-	-	-	0
01S/04W-14B03S	3602252	SAN BERNARDINO, CITY OF	W	2	1977	-	-	-	-	-	0
01S/04W-14E	0000068	HOLDEN MUTUAL WATER COMPANY	W		1999	-	-	-	-	-	0
01S/04W-14F	0000181	UNKNOWN	W	FOISTY STREET	2007	-	-	-	-	-	0
01S/04W-14F	0000069	HOLDEN MUTUAL WATER COMPANY	W	HOLDEN AVE.	1999	-	-	-	-	-	0
01S/04W-14J	3602123	SAN BERNARDINO, CITY OF	W	NORMAN RD	-	0	0	0	0	0	0
01S/04W-14J	3602124	SAN BERNARDINO, CITY OF	W	CENTRAL AVE	1984	-	-	-	-	-	0
01S/04W-15D	3601924	NATIONAL ORANGE SHOW	W	-	-	24	21	48	40	27	32
01S/04W-15D05S	3602285	SAN BERNARDINO, CITY OF	W	15D5	1979	-	-	-	-	-	0
01S/04W-15G	0000066	HELIPORT	W		2005	-	-	-	-	-	0
01S/04W-15M01S	3600035	SAN BERNARDINO, CITY OF	W	-	1979	-	-	-	-	-	0
01S/04W-15P05S	3603582	SAN BERNARDINO, CITY OF	W	CHANDLER	-	973	0	498	1,110	1,162	749
01S/04W-15P06S	3603960	SAN BERNARDINO, CITY OF	W	ORANGE SHOW RD/PROCE	-	0	0	209	1	0	42
01S/04W-15Q	0000142	VALLEY FARMS MUTUAL WATER COMPANY	W	NO 2 WELL	2001	-	-	-	-	-	0
01S/04W-15R	0000141	VALLEY FARMS MUTUAL WATER COMPANY	W	NO 1 WASHTN	2001	-	-	-	-	-	0
01S/04W-16H	3600034	SAN BERNARDINO, CITY OF	W	SMITH 1	1979	-	-	-	-	-	0
01S/04W-21A	0000115	SAN BERNARDINO, CITY OF	W	SEWER PLANT 1	2006	-	-	-	-	-	0
01S/04W-22A	0000123	SIX HOUSES	W		1985	-	-	-	-	-	0
01S/04W-22A01S	3602499	J. G. GOLFING ENTERPRISES	W	PAYNE H 25 / KLINE	2018	206	0	0	-	-	41
01S/04W-22A01S	3602846	J. G. GOLFING ENTERPRISES	W	THORN 10 & 11	2020	377	22	2	-	-	80
01S/04W-22B	0000007	BARRIER,	W		2004	-	-	-	-	-	0
01S/04W-22B	0000016	CARPENTER,	W		1971	-	-	-	-	-	0
01S/04W-22C	0000116	SAN BERNARDINO, CITY OF	W	SEWER PLANT 2	2005	-	-	-	-	-	0
01S/04W-22C05S	3603581	SAN BERNARDINO, CITY OF	W	CENTURY	-	0	0	705	761	528	399
01S/04W-22C06S	3603944	SAN BERNARDINO VALLEY M.W.D.	W	DE-WATERING #1	-	0	0	0	0	0	0
01S/04W-22F01S	3603945	SAN BERNARDINO VALLEY M.W.D.	W	DE-WATERING #2	-	0	0	0	0	0	0
01S/04W-22G01S	3601016	MOUNTAIN VIEW POWER CO.	W	THORN 1	1977	-	-	-	-	-	0
01S/04W-22M01S	0000126	SMITH MEAT PACKING PLANT	W		1999	-	-	-	-	-	0
01S/04W-23D	3600037	MEADOWBROOK DAIRY	W	DOMESTC 1	2004	-	-	-	-	-	0
01S/04W-23D	3600030	MEADOWBROOK DAIRY	W	IRRIG 2	2004	-	-	-	-	-	0
01S/04W-23K	3601823	TRI-CITY MUTUAL WATER COMPANY	W	-	1964	-	-	-	-	-	0
01S/04W-23N	3601316	SAN BERNARDINO, CITY OF	W	INTERCITY MUTUAL 08	-	0	0	0	0	0	0
01S/04W-23N	0000133	TRI-CITY MUTUAL WATER COMPANY	W		1971	-	-	-	-	-	0
01S/04W-23N04S	3602521	SAN BERNARDINO, CITY OF	W	NO 2	1977	-	-	-	-	-	0

**WESTERN - SAN BERNARDINO WATERMASTER
VERIFIED PRODUCTION DATA - NON-PLAINTIFFS
CROSS INDEX BY STATE WELL NUMBER
SAN BERNARDINO BASIN**

STATE WELL NUMBER	RECRDTN NUMBER	OWNER	WELL TYPE	LOCAL DESIGNATION	YEAR CLOSED	CALENDAR YEAR EXTRACTIIONS					AVG
						2016	2017	2018	2019	2020	
01S/04W-23P	0000072	INTER CITY MUTUAL WATER COMPANY	W		1977	-	-	-	-	-	0
01S/04W-23R03S	3602122	SAN BERNARDINO, CITY OF	W	ROSEWOOD	1966	-	-	-	-	-	0
01S/04W-24A01S	3602759	LOMA LINDA, CITY OF	W	MT VIEW 1	1999	-	-	-	-	-	0
01S/04W-24A05S	3603719	LOMA LINDA, CITY OF	W	MTN. VIEW #3	-	714	391	939	957	837	768
01S/04W-24B01S	3602760	LOMA LINDA, CITY OF	W	MT VIEW 2	2000	-	-	-	-	-	0
01S/04W-24B03S	3603776	LOMA LINDA, CITY OF	W	MTN. VIEW #5	-	1	472	1	3	0	95
01S/04W-24B04S	3603956	LOMA LINDA, CITY OF	W	MTN. VIEW #6	-	630	1,594	488	629	1,572	983
01S/04W-24B05S	3603955	LOMA LINDA, CITY OF	W	RICHARDSON #5	-	1,103	704	1,918	1,734	514	1,195
01S/04W-24C01S	3603057	LOMA LINDA, CITY OF	W	RICHARDSON #1	2017	0	0	0	0	-	0
01S/04W-24C02S	3603058	LOMA LINDA, CITY OF	W	RICHARDSON # 2	2001	-	-	-	-	-	0
01S/04W-24F	3602126	SAN BERNARDINO, CITY OF	W	GOULD #2 NEW	2007	-	-	-	-	-	0
01S/04W-24F04S	3602125	SAN BERNARDINO, CITY OF	W	GOULD #1 OLD	2007	-	-	-	-	-	0
01S/04W-24F11S	3603720	LOMA LINDA, CITY OF	W	RICHARDSON #4	-	0	0	0	0	0	0
01S/04W-24J	0000144	VICTORIA SEVENTH DAY ADVENTIST	W		-	10	10	10	10	10	10
01S/04W-24J	0000027	TEXACO GAS STATION	W		1984	-	-	-	-	-	0
01S/04W-24J	0000145	MT. VIEW CHILD CARE CENTER	W		2007	-	-	-	-	-	0
01S/04W-24J	0000113	RIVAS,	W		1987	-	-	-	-	-	0
01S/04W-24J	3600016	RIVAS RAMON	W	REES 4	1981	-	-	-	-	-	0
01S/04W-24J	0000143	VANLEUVEN, CLARENCE	W		1980	-	-	-	-	-	0
01S/04W-24K	0000084	MOORE, R. H.	W		2007	-	-	-	-	-	0
01S/04W-24K01S	3601299	REDLANDS, CITY OF	W	34	-	0	0	0	0	0	0
01S/04W-24L07S	3603927	LOMA LINDA, CITY OF	W	RICHARDSON #6	-	1,021	914	695	694	1,004	866
01S/04W-24N	3602013	LOMA LINDA UNIVERSITY	W	7	1967	-	-	-	-	-	0
01S/04W-24P	3602060	SAN BERNARDINO, CITY OF	W	JOHANSSON, RUNE	1974	-	-	-	-	-	0
01S/04W-24P04S	3603523	LOMA LINDA, CITY OF	W	RICHARDSON #3	-	1,239	995	1,117	708	1,255	1,063
01S/04W-24R	3601636	REDLANDS, CITY OF	W	LANGFORD	1973	-	-	-	-	-	0
01S/04W-24R01S	3601989	LOMA LINDA, CITY OF	W	GOLCONDA	1974	-	-	-	-	-	0
01S/04W-24R07S	3602596	LOMA LINDA, CITY OF	W	NEW GOLCONDA	1978	-	-	-	-	-	0
01S/04W-24R08S	3603721	LOMA LINDA, CITY OF	W	MTN. VIEW #4	-	0	0	0	0	0	0
01S/04W-25B	3602015	LOMA LINDA, CITY OF	W	NIES	1992	-	-	-	-	-	0
01S/04W-25B02S	3602011	LOMA LINDA, CITY OF	W	DART	1990	-	-	-	-	-	0
01S/04W-25C	3602057	LOMA LINDA, CITY OF	W	MITTLEID	1979	-	-	-	-	-	0
01S/04W-25C	3601388	LOMA LINDA, CITY OF	W	COURT ST	1997	-	-	-	-	-	0
01S/04W-25C	3601384	LOMA LINDA, CITY OF	W	1	1969	-	-	-	-	-	0
01S/04W-25C01S	3602012	LOMA LINDA UNIVERSITY	W	6	1984	-	-	-	-	-	0
01S/04W-25D008S	3603976	LOMA LINDA UNIVERSITY	W	ANDERSON IV	-	759	848	955	945	1,012	904
01S/04W-25D05S	3602249	LOMA LINDA UNIVERSITY	W	ANDERSON	1985	-	-	-	-	-	0
01S/04W-25D06S	3602781	LOMA LINDA UNIVERSITY	W	ANDERSON II	-	1	1	1	1	1	1
01S/04W-25D07S	3602855	LOMA LINDA UNIVERSITY	W	ANDERSON III	-	259	141	30	15	17	92
01S/04W-25E01S	3602017	LOMA LINDA UNIVERSITY	W	2	1964	-	-	-	-	-	0
01S/04W-25F	3602058	LOMA LINDA, CITY OF	W	CROOKS	1991	-	-	-	-	-	0
01S/04W-25G	3602016	LOMA LINDA, CITY OF	W	ROBINSON	1972	-	-	-	-	-	0
01S/04W-25G01S	3602009	LOMA LINDA UNIVERSITY	W	3	1964	-	-	-	-	-	0
01S/04W-25H02S	3602010	LOMA LINDA, CITY OF	W	VAN LEUVEN	1991	-	-	-	-	-	0
01S/04W-26A	3602008	LOMA LINDA UNIVERSITY	W	1	1980	-	-	-	-	-	0

**WESTERN - SAN BERNARDINO WATERMASTER
VERIFIED PRODUCTION DATA - NON-PLAINTIFFS
CROSS INDEX BY STATE WELL NUMBER
SAN BERNARDINO BASIN**

STATE WELL NUMBER	RECRDTN NUMBER	OWNER	WELL TYPE	LOCAL DESIGNATION	YEAR CLOSED	CALENDAR YEAR EXTRACTIIONS					AVG
						2016	2017	2018	2019	2020	
01S/04W-26F	3603949	MONTECITO MEMORIAL PARK	W	MONTECITO #2	-	87	196	167	385	276	222
01S/04W-26F	3601168	UNGER V E	W	-	1977	-	-	-	-	-	0
01S/04W-26F01S	3600119	MONTECITO MEMORIAL PARK	W	1	-	87	213	167	385	276	226
01S/04W-26J01S	3602014	LOMA LINDA UNIVERSITY	W	8	1974	-	-	-	-	-	0
01S/04W-27H	0000002	AHMANSON RANCH	W		1988	-	-	-	-	-	0
01S/04W-36J	3600052	WILEY RUTH NORWOOD	W	1	1974	-	-	-	-	-	0
02N/05W-19K01S	3600710	SAN BERNARDINO, CITY OF	W	CAJON CYN	-	127	772	45	9	202	231
02N/05W-19Q01S	3602426	SAN BERNARDINO, CITY OF	D	VINCENT (CAJON CRK)	-	398	649	25	453	225	350
02N/05W-19Q01S	3600709	SAN BERNARDINO, CITY OF	W	VINCENT	1970	-	-	-	-	-	0
02N/05W-19R04S	3603471	SAN BERNARDINO, CITY OF	W	KENWOOD #1	-	588	724	854	1,141	1,105	882
02N/05W-19R05S	3603791	SAN BERNARDINO, CITY OF	W	KENWOOD 2	-	979	1,597	1,273	1,793	1,900	1,508
02N/05W-20H	3602385	DEVORE WATER COMPANY	W	MIDDLEMAN FALLS CK	-	6	6	6	7	7	6
02N/05W-21E	3602386	DEVORE WATER COMPANY	W	LETHIN SP	-	12	36	18	53	30	30
02N/05W-21G	3602388	DEVORE WATER COMPANY	W	KIMBARK	-	73	159	78	176	121	121
02N/05W-22E	3602387	DEVORE WATER COMPANY	D	E KIMBARK	-	26	0	25	1	44	19
02N/05W-22N	3602389	DEVORE WATER COMPANY	D	HOPPER	1968	-	-	-	-	-	0
02N/05W-27L	3603698	PAYNE, LARRY	W	OWNERS #1	-	0	0	0	0	0	0
02N/05W-27L02S	3603699	PAYNE, LARRY	W	OWNERS #2	-	0	0	0	0	0	0
02N/05W-27L03S	3603700	PAYNE, LARRY	W	OWNERS #3	-	0	0	0	0	0	0
02N/05W-28B	3602390	DEVORE WATER COMPANY	D	SANTA FE	1968	-	-	-	-	-	0
02N/05W-28C02S	3602383	DEVORE WATER COMPANY	W	2A	-	88	42	186	43	93	90
02N/05W-28C03S	3602384	DEVORE WATER COMPANY	W	3	-	96	137	68	24	12	67
02N/05W-28D	3602391	DEVORE WATER COMPANY	D	CASADY	1968	-	-	-	-	-	0
02N/05W-28D	3602382	DEVORE WATER COMPANY	W	1	1957	-	-	-	-	-	0
02N/05W-33D01S	3603936	SAN BERNARDINO COUNTY - FACILITY MANAGEMENT	W	GLEN HELEN #5	-	48	67	92	80	121	82
02N/05W-33E01S	3602428	DEVORE WATER COMPANY	W	4	-	27	21	24	63	12	29
02N/05W-33F	3603934	SAN BERNARDINO COUNTY - FACILITY MANAGEMENT	W	GLEN HELEN 3	-	88	402	298	378	488	331
02N/05W-33G01S	3603935	SAN BERNARDINO COUNTY - FACILITY MANAGEMENT	W	GLEN HELEN 4	-	92	175	178	118	157	144
02N/05W-33G02S	3603937	SAN BERNARDINO COUNTY - FACILITY MANAGEMENT	W	GLEN HELEN #6	-	155	133	206	186	273	191
02N/06W-26L01S	3600590	FONTANA UNION WATER COMPANY	W	MIL NAR 2	1986	-	-	-	-	-	0
02N/06W-26L02S	3600588	FONTANA UNION WATER COMPANY	W	MILLER NARROWS #1	1981	-	-	-	-	-	0
02S/02W-06D	0000020	CRYSTAL SPRINGS	W		-	1	1	1	1	1	1
02S/03W-01D01S	3600918	REDLANDS, CITY OF	W	1, REDLANDS HEIGHTS	-	365	393	357	315	404	367
02S/03W-03K01S	3602082	REDLANDS, CITY OF	W	36 (CEMETERY)	-	68	93	262	157	89	134
02S/03W-05A02S	3601632	AHD LIMITED (DEER PARK)	W	CLOCK CYN	-	150	256	329	231	157	225

TOTALS FOR 800 WELLS

117,412 153,456 134,960 135,359 151,333 138,504

PAGE 18 OF 18

AS OF 7/12/2021 2:37 PM

SAN BERNARDINO BASIN AREA,
CROSS INDEX BY RECORDATION NUMBER

**WESTERN - SAN BERNARDINO WATERMASTER
VERIFIED PRODUCTION DATA - NON-PLAINTIFFS
CROSS INDEX BY RECORDATION NUMBER
SAN BERNARDINO BASIN**

RECRDTN NUMBER	STATE WELL NUMBER	OWNER	WELL TYPE	LOCAL DESIGNATION	YEAR CLOSED	CALENDAR YEAR EXTRACTATIONS					
						2016	2017	2018	2019	2020	AVG
0000001	01S/04W-14A	SAN BERNARDINO COUNTY - FACILITY MANAGEMENT	W	AEROSPACE	2005	-	-	-	-	-	0
0000002	01S/04W-27H	AHMANSON RANCH	W		1988	-	-	-	-	-	0
0000003	01N/04W-25R	ANDERSON, W.D.	W		1999	-	-	-	-	-	0
0000004	01N/03W-34H	ARNOLD RANCH	W		1978	-	-	-	-	-	0
0000005	01S/04W-11M	BALCOM,	W		1999	-	-	-	-	-	0
0000006	01N/03W-34K	BALDWIN,	W		1978	-	-	-	-	-	0
0000007	01S/04W-22B	BARRIER,	W		2004	-	-	-	-	-	0
0000008	01N/03W-31Q	BASELINE LAUNDRY	W		1990	-	-	-	-	-	0
0000009	01N/04W-14R	BATCHELOR,	W		-	1	1	1	1	1	1
0000010	01N/04W-14R	BATCHELOR,	D		2012	-	-	-	-	-	0
0000011	01S/04W-02K	BERMAN, JERRY & SONS	W	OLD WELL	1962	-	-	-	-	-	0
0000012	01S/04W-02J	BERMAN, JERRY & SONS	W		2006	-	-	-	-	-	0
0000013	01S/02W-22E	BLISS,	W		1988	-	-	-	-	-	0
0000014	01N/04W-14J	BOUCHER,	W		2012	-	-	-	-	-	0
0000015	01S/03W-31A	BREAK, ALLEN ESTATE	W		-	1	1	1	1	1	1
0000016	01S/04W-22B	CARPENTER,	W		1971	-	-	-	-	-	0
0000017	01S/03W-03F	EAST VALLEY WATER DISTRICT	W		1978	-	-	-	-	-	0
0000018	01N/03W-27R	COOK CANYON	D		-	0	0	0	0	0	0
0000020	02S/02W-06D	CRYSTAL SPRINGS	W		-	1	1	1	1	1	1
0000021	01S/04W-11F	DONGLO DAIRY	W		1947	-	-	-	-	-	0
0000022	01S/03W-17R	DANIELS, HAROLD	W	RANCH	1973	-	-	-	-	-	0
0000023	01S/03W-17C03S	DANIELS, HAROLD	W	DOMESTIC WELL	2005	-	-	-	-	-	0
0000025	01N/04W-24C	DILLSON MUTUAL WATER COMPANY	W	DILLSON AVE	1969	-	-	-	-	-	0
0000026	01N/04W-13P	DILLSON MUTUAL WATER COMPANY	W	HARRISON CYN	1969	-	-	-	-	-	0
0000027	01S/04W-24J	TEXACO GAS STATION	W		1984	-	-	-	-	-	0
0000028	01S/02W-06Q	EAST HIGHLAND RANCH	D	TUNNEL DIVERSION	-	0	1	1	1	1	1
0000029	01N/03W-35B	EAST HIGHLANDS ORANGE COMPANY	D	BOX SPRING	1980	-	-	-	-	-	0
0000030	01N/03W-30C	EAST VALLEY WATER DISTRICT	W	PLANT NO 36	-	-	-	-	-	-	0
0000032	01S/03W-04P	EAST VALLEY WATER DISTRICT	W	PLANT NO 43	2005	-	-	-	-	-	0
0000033	01S/03W-05R	EAST VALLEY WATER DISTRICT	W	PLANT NO 44	2005	-	-	-	-	-	0
0000034	01N/03W-31A	EAST VALLEY WATER DISTRICT	W	PLANT NO 45	2005	-	-	-	-	-	0
0000035	01S/03W-05Q	EAST VALLEY WATER DISTRICT	W	PLANT NO 46	2005	-	-	-	-	-	0
0000036	01N/04W-36H	EAST VALLEY WATER DISTRICT	W	PLANT NO 52	2005	-	-	-	-	-	0
0000037	01S/03W-06Q	EAST VALLEY WATER DISTRICT	W	PLANT NO 69	2005	-	-	-	-	-	0
0000038	01N/03W-31D	EAST VALLEY WATER DISTRICT	W	PLANT NO 70	2005	-	-	-	-	-	0
0000039	01S/03W-06E	EAST VALLEY WATER DISTRICT	W	PLANT NO 71	2005	-	-	-	-	-	0
0000040	01S/03W-06B	EAST VALLEY WATER DISTRICT	W	PLANT NO 72	2005	-	-	-	-	-	0
0000041	01S/03W-06C	EAST VALLEY WATER DISTRICT	W	PLANT NO 74	2005	-	-	-	-	-	0
0000042	01S/04W-02L	EAST VALLEY WATER DISTRICT	W	PLANT NO 75	2005	-	-	-	-	-	0
0000043	01S/03W-06P	EAST VALLEY WATER DISTRICT	W	PLANT NO 78	2005	-	-	-	-	-	0
0000044	01S/03W-05Q	EAST VALLEY WATER DISTRICT	W	PLANT NO 80	2005	-	-	-	-	-	0
0000045	01S/03W-06M	EAST VALLEY WATER DISTRICT	W	PLANT NO 81	2005	-	-	-	-	-	0
0000046	01S/03W-06Q	EAST VALLEY WATER DISTRICT	W	PLANT NO 83	2005	-	-	-	-	-	0
0000047	01S/03W-03N	EAST VALLEY WATER DISTRICT	W	PLANT NO 84	2005	-	-	-	-	-	0
0000048	01N/04W-25D	EAST VALLEY WATER DISTRICT	W	PLANT NO 85	2005	-	-	-	-	-	0

**WESTERN - SAN BERNARDINO WATERMASTER
VERIFIED PRODUCTION DATA - NON-PLAINTIFFS
CROSS INDEX BY RECORDATION NUMBER
SAN BERNARDINO BASIN**

RECRDTN NUMBER	STATE WELL NUMBER	OWNER	WELL TYPE	LOCAL DESIGNATION	YEAR CLOSED	CALENDAR YEAR EXTRACTIONS					
						2016	2017	2018	2019	2020	AVG
0000049	01S/03W-03N	EAST VALLEY WATER DISTRICT	W	PLANT NO 93	2005	-	-	-	-	-	0
0000050	01S/03W-05J	EAST VALLEY WATER DISTRICT	W	PLANT NO 95	2005	-	-	-	-	-	0
0000051	01S/04W-01D	EAST VALLEY WATER DISTRICT	W	PLANT NO 96	2005	-	-	-	-	-	0
0000052	01S/03W-06N	EAST VALLEY WATER DISTRICT	W	PLANT NO 97	2005	-	-	-	-	-	0
0000053	01S/03W-04R	QUALITY FARMS	W	NO. 102	2007	-	-	-	-	-	0
0000054	01N/04W-08N	ELLENA, JOHN B.	W		1977	-	-	-	-	-	0
0000055	01S/02W-24C	ELLGOOD,	W		-	0	0	0	0	0	0
0000056	01S/02W-22E	FARROW,	W		-	5	5	5	5	5	5
0000057	01S/02W-29C	FINCH,	W	FINCH	2004	-	-	-	-	-	0
0000058	01S/04W-13E	GOLCONDA WATER COMPANY	W		1969	-	-	-	-	-	0
0000059	01S/03W-04Q	EAST VALLEY WATER DISTRICT	W	PLANT NO 106	1974	-	-	-	-	-	0
0000060	01S/02W-16L	HAGAR,	W		2007	-	-	-	-	-	0
0000061	01N/04W-13Q	HARDISON,	W	KING STREET MUTUAL	-	1	1	1	1	1	1
0000062	01S/03W-04J01S	HARRISON,	W		2007	-	-	-	-	-	0
0000063	01N/04W-13N	HARRISON CANYON	W		2012	-	-	-	-	-	0
0000064	01N/04W-13N	HARRISON CANYON	W		-	1	1	1	1	1	1
0000065	01S/04W-11G	HAZAS,	W		1999	-	-	-	-	-	0
0000066	01S/04W-15G	HELIPORT	W		2005	-	-	-	-	-	0
0000067	01S/02W-31B	HILL,	W		2004	-	-	-	-	-	0
0000068	01S/04W-14E	HOLDEN MUTUAL WATER COMPANY	W		1999	-	-	-	-	-	0
0000069	01S/04W-14F	HOLDEN MUTUAL WATER COMPANY	W	HOLDEN AVE.	1999	-	-	-	-	-	0
0000070	01S/03W-32J	HORTON,	W	LA PAPER BOX	-	372	154	285	287	287	277
0000071	01S/03W-03D	HUNTER,	W		1978	-	-	-	-	-	0
0000072	01S/04W-23P	INTER CITY MUTUAL WATER COMPANY	W		1977	-	-	-	-	-	0
0000073	01N/04W-14R	KING,	W		-	1	1	1	1	1	1
0000074	01S/02W-32B	KOCH,	W		2005	-	-	-	-	-	0
0000075	01S/04W-11F	KRANTZ DAIRY	W		2007	-	-	-	-	-	0
0000076	01S/03W-06L	EAST VALLEY WATER DISTRICT	W	LANKERSHIM A	2005	-	-	-	-	-	0
0000077	01S/03W-06F	EAST VALLEY WATER DISTRICT	W	MCKINLEY ST.	2005	-	-	-	-	-	0
0000078	01S/02W-28M	DANGERMOND, JACK	W	LA TOURETTE	2005	-	-	-	-	-	0
0000079	01S/02W-28M	DANGERMOND, JACK	D	SPRING DIV.	-	0	0	0	0	0	0
0000080	01S/03W-13C	L. P. R. RANCH	W		1972	-	-	-	-	-	0
0000081	01S/03W-17G	MARSHBURN,	W		-	100	100	100	0	0	60
0000082	01N/03W-31Q	BASELINE LAUNDRY	W		1990	-	-	-	-	-	0
0000083	01S/02W-19J	MENTONE DOMESTIC WATER COMPANY	W		1978	-	-	-	-	-	0
0000084	01S/04W-24K	MOORE, R. H.	W		2007	-	-	-	-	-	0
0000085	01N/03W-32M	NO NAME WELL	W		2005	-	-	-	-	-	0
0000086	01S/04W-07D	INLAND VALLEY DEVELOPMENT AGENCY	W	LOCAL NO. 2	1997	-	-	-	-	-	0
0000087	01S/04W-12C	INLAND VALLEY DEVELOPMENT AGENCY	W	LOCAL NO. 3	1997	-	-	-	-	-	0
0000088	01S/04W-12D	INLAND VALLEY DEVELOPMENT AGENCY	W	LOCAL NO. 4	2005	-	-	-	-	-	0
0000089	01S/04W-12F	INLAND VALLEY DEVELOPMENT AGENCY	W	LOCAL NO. 5	1997	-	-	-	-	-	0
0000090	01S/03W-07A	INLAND VALLEY DEVELOPMENT AGENCY	W	LOCAL NO.11	1997	-	-	-	-	-	0
0000091	01S/04W-12Q	INLAND VALLEY DEVELOPMENT AGENCY	W	NO NO. WELL	2005	-	-	-	-	-	0
0000092	01S/04W-12G	INLAND VALLEY DEVELOPMENT AGENCY	W	LOCAL NO. 44	2005	-	-	-	-	-	0
0000093	01S/03W-08E	INLAND VALLEY DEVELOPMENT AGENCY	W	LOCAL NO.347	2005	-	-	-	-	-	0

**WESTERN - SAN BERNARDINO WATERMASTER
VERIFIED PRODUCTION DATA - NON-PLAINTIFFS
CROSS INDEX BY RECORDATION NUMBER
SAN BERNARDINO BASIN**

RECRDTN NUMBER	STATE WELL NUMBER	OWNER	WELL TYPE	LOCAL DESIGNATION	YEAR CLOSED	CALENDAR YEAR EXTRACTIONS					
						2016	2017	2018	2019	2020	AVG
0000094	01S/03W-08M	INLAND VALLEY DEVELOPMENT AGENCY	W	LOCAL NO.865	2005	-	-	-	-	-	0
0000095	01N/03W-34F	NORWOOD,	W		2007	-	-	-	-	-	0
0000096	01N/04W-35H	PACIFIC HIGH SCHOOL	W		1965	-	-	-	-	-	0
0000097	01N/04W-35N	PIERSON,	W		1999	-	-	-	-	-	0
0000098	01S/02W-22F	RAMSEY,	D	SPRING DIV	2007	-	-	-	-	-	0
0000099	01S/02W-17B	REDLANDS ASSOCIATES	W	#0	2007	-	-	-	-	-	0
0000100	01S/02W-09P	REDLANDS ASSOCIATES	W	BLOCK NO. 6	1972	-	-	-	-	-	0
0000101	01S/02W-09L	REDLANDS ASSOCIATES	W	BLOCK NO. 11	1972	-	-	-	-	-	0
0000102	01S/02W-09L	REDLANDS ASSOCIATES	D	TUNNEL DIV.	1980	-	-	-	-	-	0
0000103	01S/02W-13B	REDLANDS, CITY OF	D	MILL CREEK DIV	1980	-	-	-	-	-	0
0000104	01S/02W-08A	REDLANDS WATER COMPANY	D	REDLANDS WATER COMPA	-	219	248	282	520	242	302
0000105	01N/05W-04M	REGINA GRAPE PRODUCTS	W	WELL NO. 1	1985	-	-	-	-	-	0
0000106	01N/05W-04N	REGINA GRAPE PRODUCTS	W	WELL NO. 2	1985	-	-	-	-	-	0
0000107	01N/05W-04N	REGINA GRAPE PRODUCTS	W	WELL NO. 3	1985	-	-	-	-	-	0
0000108	01N/05W-05C	REGINA GRAPE PRODUCTS	D	SPRING DIV.	1985	-	-	-	-	-	0
0000109	01N/05W-05R	REGINA GRAPE PRODUCTS	W	WELL NO. 4	1985	-	-	-	-	-	0
0000110	01N/05W-04N	REGINA GRAPE PRODUCTS	W	WELL NO. 5	1985	-	-	-	-	-	0
0000111	01N/05W-04N	REGINA GRAPE PRODUCTS	W	WELL NO. 6	1985	-	-	-	-	-	0
0000112	01N/05W-04N	REGINA GRAPE PRODUCTS	W	WELL NO. 7	1985	-	-	-	-	-	0
0000113	01S/04W-24J	RIVAS,	W		1987	-	-	-	-	-	0
0000114	01N/03W-34K	RULE,	W	SPRING	1974	-	-	-	-	-	0
0000115	01S/04W-21A	SAN BERNARDINO, CITY OF	W	SEWER PLANT 1	2006	-	-	-	-	-	0
0000116	01S/04W-22C	SAN BERNARDINO, CITY OF	W	SEWER PLANT 2	2005	-	-	-	-	-	0
0000119	01N/03W-20N	SAN MANUEL INDIAN RESERVATION	W		-	0	0	0	0	0	0
0000120	01S/04W-14A	SANTINI,	W		2007	-	-	-	-	-	0
0000121	01N/04W-14J	SATOSKI,	W		-	1	1	1	1	1	1
0000122	01N/03W-19Q	SELEY,	D	TUNNEL DIV.	2007	-	-	-	-	-	0
0000123	01S/04W-22A	SIX HOUSES	W		1985	-	-	-	-	-	0
0000124	01N/04W-14J	BROCK , PAULA	W		-	1	1	1	1	1	1
0000125	01S/03W-02J	BROCK , PAULA	W		-	20	15	20	1	1	11
0000126	01S/04W-22M01S	SMITH MEAT PACKING PLANT	W		1999	-	-	-	-	-	0
0000127	01S/02W-24H	STANLEY, SILAS	W		2007	-	-	-	-	-	0
0000128	01S/03W-31D	STEWART, WILLARD	W		1978	-	-	-	-	-	0
0000129	01S/03W-03N	STRAWBERRY PATCH	W		2006	-	-	-	-	-	0
0000130	01S/03W-03N	STRAWBERRY PATCH	W		2006	-	-	-	-	-	0
0000131	01N/03W-29B	SUPERIOR ORCHARDS	D	TUNNEL DIV.	1985	-	-	-	-	-	0
0000132	01N/03W-28A	THOMPSON, RANDALL	D	SPRING DIV.	2005	-	-	-	-	-	0
0000133	01S/04W-23N	TRI-CITY MUTUAL WATER COMPANY	W		1971	-	-	-	-	-	0
0000134	01S/01W-19G	TRIPLE FALLS MUTUAL WATER COMPANY	W		1975	-	-	-	-	-	0
0000135	01S/01W-20D	TRIPLE FALLS MUTUAL WATER COMPANY	W		1975	-	-	-	-	-	0
0000136	01S/01W-20D	TRIPLE FALLS MUTUAL WATER COMPANY	W		1975	-	-	-	-	-	0
0000137	01N/04W-13Q	U. S. FOREST SERVICE	W	MAINT. YARD	1971	-	-	-	-	-	0
0000138	01S/02W-13P	U. S. FOREST SERVICE	W	MILL CREEK	1965	-	-	-	-	-	0
0000139	01S/02W-17A	EAST HIGHLAND LLC	W	PEPPER HOUSE	-	10	10	10	10	0	8
0000140	01N/04W-23K	VALENCIA AVE. MUTUAL WATER COMPANY	W	WATERMAN AVE	2007	-	-	-	-	-	0

**WESTERN - SAN BERNARDINO WATERMASTER
VERIFIED PRODUCTION DATA - NON-PLAINTIFFS
CROSS INDEX BY RECORDATION NUMBER
SAN BERNARDINO BASIN**

RECRDTN NUMBER	STATE WELL NUMBER	OWNER	WELL TYPE	LOCAL DESIGNATION	YEAR CLOSED	CALENDAR YEAR EXTRACTIIONS					AVG
						2016	2017	2018	2019	2020	
0000141	01S/04W-15R	VALLEY FARMS MUTUAL WATER COMPANY	W	NO 1 WASHTN	2001	-	-	-	-	-	0
0000142	01S/04W-15Q	VALLEY FARMS MUTUAL WATER COMPANY	W	NO 2 WELL	2001	-	-	-	-	-	0
0000143	01S/04W-24J	VANLEUVEN, CLARENCE	W		1980	-	-	-	-	-	0
0000144	01S/04W-24J	VICTORIA SEVENTH DAY ADVENTIST	W		-	10	10	10	10	10	10
0000145	01S/04W-24J	MT. VIEW CHILD CARE CENTER	W		2007	-	-	-	-	-	0
0000146	01S/03W-02P	VAN MEETER,	W	OLD WELL	2007	-	-	-	-	-	0
0000147	01S/03W-02P	VAN MEETER,	W	NEW WELL	2007	-	-	-	-	-	0
0000148	01N/04W-14J	WALLACE,	W		2012	-	-	-	-	-	0
0000149	01S/01W-18N	WARD, FLOYD	W	WELL NO. 1	-	1	1	1	1	1	1
0000150	01S/01W-18P	WARD, FLOYD	W	WELL NO. 2	-	10	10	10	10	10	10
0000151	01S/01W-18P	WARD, FLOYD	W	WELL NO. 3	-	1	1	1	1	1	1
0000152	01S/01W-18N	WARD, FLOYD	W	WELL NO. 4	-	1	1	1	1	1	1
0000153	01S/01W-18M	WARD, FLOYD	W	WELL NO. 6	2012	-	-	-	-	-	0
0000154	01S/01W-18P	WARD, FLOYD	D	LATERAL SPR S	2012	-	-	-	-	-	0
0000156	01S/03W-24Q	WESTERN FRUIT GROWERS	W		1979	-	-	-	-	-	0
0000157	01N/03W-29H	WIDEMEYER,	D	SPRING DIV.	2005	-	-	-	-	-	0
0000158	01N/03W-29H	WIDEMEYER,	W		2005	-	-	-	-	-	0
0000159	01S/04W-11G	WILLIAMS DAIRY	W		2005	-	-	-	-	-	0
0000160	01N/03W-19R	SAN MANUEL INDIAN RESERVATION	W	DOMESTIC	-	1	1	1	1	1	1
0000161	01N/03W-19R	SAN MANUEL INDIAN RESERVATION	W		-	15	15	15	15	15	15
0000162	01N/03W-19R	SAN MANUEL INDIAN RESERVATION	D	YORK TUNNEL	-	0	0	0	0	0	0
0000163	01N/03W-34Q	PATTERSON, ROY H.	W		2007	-	-	-	-	-	0
0000164	01S/03W-20Q	MCCALLA BROS.	W		1984	-	-	-	-	-	0
0000165	01S/03W-21M02S	SANDY'S RESTAURANT	W		2005	-	-	-	-	-	0
0000166	01S/02W-22C	GREENSPOT MUTUAL WATER CO. TUNNEL	D		-	0	50	50	50	50	40
0000173	01N/04W-24C	DILLSON MUTUAL WATER COMPANY	W	CISCO WELL	-	0	0	0	0	0	0
0000175	01S/03W-19J	DANIELS, DON	W		1973	-	-	-	-	-	0
0000176	01S/02W-19J	MENTONE DOMESTIC WATER COMPANY	W	3 1971	1975	-	-	-	-	-	0
0000178	01S/03W-32G	KUHN, RICHARD J.	W		-	0	0	0	0	0	0
0000181	01S/04W-14F	UNKNOWN	W	FOISTY STREET	2007	-	-	-	-	-	0
3600001	01S/03W-21R02S	SMITH TRACT WELL COMPANY	W	11	1978	-	-	-	-	-	0
3600001-	01S/03W-21R01S	SMITH TRACT WELL COMPANY	W	-	1972	-	-	-	-	-	0
3600005	01S/03W-35H08S	REDLANDS, CITY OF	W	LUETCKE	1981	-	-	-	-	-	0
3600006	01S/02W-19G01S	REDLANDS, CITY OF	W	E. LUGONIA #5	-	0	0	0	0	0	0
3600016	01S/04W-24J	RIVAS RAMON	W	REES 4	1981	-	-	-	-	-	0
3600017	01S/02W-29P	SELBY DR & MRS	W	GRREES 3	-	0	0	0	0	0	0
3600018	01S/02W-29P	REES-REES RANCHES INC	W	GRREES 2	-	0	0	0	0	0	0
3600019	01S/03W-23A05S	REDLANDS, CITY OF	W	GR REES 1	-	923	693	897	1,174	1,709	1,079
3600021	01N/02W-26H	BEAR VALLEY MUTUAL WATER COMPANY	W	SANTA A1	-	0	0	0	15	131	29
3600022	01N/02W-26H	BEAR VALLEY MUTUAL WATER COMPANY	W	SA #2	1998	-	-	-	-	-	0
3600023	01S/03W-24C	BEAR VALLEY MUTUAL WATER COMPANY	W	JUDSON1	-	0	0	0	0	0	0
3600024	01S/02W-19D	BEAR VALLEY MUTUAL WATER COMPANY	W	WABASH 2	1974	-	-	-	-	-	0
3600025	01N/03W-29R01S	BEAR VALLEY MUTUAL WATER COMPANY	W	PALM AV3	1977	-	-	-	-	-	0
3600026	01S/03W-04J01S	GREENSPOT VILLAGE & MARKET PLACE LLC	W	PL 102	-	0	0	0	0	0	0
3600027	01N/02W-10N	BEAR VALLEY MUTUAL WATER COMPANY	D	-	1974	-	-	-	-	-	0

**WESTERN - SAN BERNARDINO WATERMASTER
VERIFIED PRODUCTION DATA - NON-PLAINTIFFS
CROSS INDEX BY RECORDATION NUMBER
SAN BERNARDINO BASIN**

RECRDTN NUMBER	STATE WELL NUMBER	OWNER	WELL TYPE	LOCAL DESIGNATION	YEAR CLOSED	CALENDAR YEAR EXTRACTIIONS					AVG
						2016	2017	2018	2019	2020	
3600028	01S/02W-04N	BEAR VALLEY MUTUAL WATER COMPANY	D	SANTA ANA RIVER MAIN	-	12,730	33,856	14,933	14,891	20,879	19,458
3600030	01S/04W-23D	MEADOWBROOK DAIRY	W	IRRIG 2	2004	-	-	-	-	-	0
3600034	01S/04W-16H	SAN BERNARDINO, CITY OF	W	SMITH 1	1979	-	-	-	-	-	0
3600035	01S/04W-15M01S	SAN BERNARDINO, CITY OF	W	-	1979	-	-	-	-	-	0
3600036	01S/03W-33D	BROOKSIDE DAIRY INC	W	1	1989	-	-	-	-	-	0
3600037	01S/04W-23D	MEADOWBROOK DAIRY	W	DOMESTC 1	2004	-	-	-	-	-	0
3600038	01S/02W-17N	REDLANDS, CITY OF	D	DRY CREEK DIVERSION	1974	-	-	-	-	-	0
3600049	01S/03W-25N01S	REDLANDS COUNTRY CLUB	W	MORRISON	1978	-	-	-	-	-	0
3600049-	01S/03W-25N02S	REDLANDS COUNTRY CLUB	W	MORRISON/HOBBS	2006	-	-	-	-	-	0
3600052	01S/04W-36J	WILEY RUTH NORWOOD	W	1	1974	-	-	-	-	-	0
3600053	01S/03W-31A02S	REDLANDS, CITY OF	W	1, BRYN MAWR	-	0	0	0	0	0	0
3600054	01S/03W-31A03S	REDLANDS, CITY OF	W	2, BRYN MAWR MUTUAL	1964	-	-	-	-	-	0
3600055	01S/03W-31A06S	REDLANDS, CITY OF	W	3, BRYN MAWR MUTUAL	1975	-	-	-	-	-	0
3600058	01S/03W-03F02S	EAST VALLEY WATER DISTRICT	W	PL 53 / EUCALYPTUS	2001	-	-	-	-	-	0
3600075	01S/03W-28C01S	GRANT WATER COMPANY	W	GRANT	1991	-	-	-	-	-	0
3600076	01S/03W-17G	ARMSTRONG DOUGLAS	W	2	1971	-	-	-	-	-	0
3600083	01N/05W-06P	STORKSON, DAVID D.	W	1	-	55	40	35	45	48	45
3600085	01S/03W-28J01S	REDLANDS, CITY OF	W	NY ST 1	1966	-	-	-	-	-	0
3600091	01S/03W-20R	JEWEL WATER COMPANY	W	1	1976	-	-	-	-	-	0
3600107	01S/03W-21P01S	B M I FUNDS	W	COLTON 1	1966	-	-	-	-	-	0
3600119	01S/04W-26F01S	MONTECITO MEMORIAL PARK	W	1	-	87	213	167	385	276	226
3600123	01S/03W-20R01S	NICKERSON WATER COMPANY	W	1	1988	-	-	-	-	-	0
3600124	01S/03W-21M01S	NICKERSON WATER COMPANY NO 2	W	2	1981	-	-	-	-	-	0
3600125	01S/03W-14P	SAN BERNARDINO AVE WATER CO.	W	1	-	0	0	0	0	0	0
3600139	01S/02W-18R01S	MENTONE CITRUS GROWERS	W	1-PRH RANCH	-	2	560	101	490	490	329
3600160	01S/03W-32G01S	CANYON RANCH	W	GUNTER	-	0	0	0	0	0	0
3600178	01S/04W-08F02S	ATCHISON TOPEKA & SANTA FE RAILWAY	W	3	1980	-	-	-	-	-	0
3600179	01S/04W-08F	ATCHISON TOPEKA & SANTA FE RAILWAY	W	4	1980	-	-	-	-	-	0
3600182	01S/03W-20H01S	GLADYSTA WELL & WATER COMPANY	W	1	1978	-	-	-	-	-	0
3600182-	01S/03W-20H02S	GLADYSTA WELL & WATER COMPANY	W	-	-	25	28	28	25	26	26
3600183	01S/04W-02A	EAST VALLEY WATER DISTRICT	W	PL 60	2003	-	-	-	-	-	0
3600184	01N/03W-28N01S	HIGHLAND WELL COMPANY	W	HWC 1	1974	-	-	-	-	-	0
3600187	01S/02W-09Q01S	LANDMARK LAND COMPANY	W	1, SOLANO WELL #1	2000	-	-	-	-	-	0
3600188	01S/02W-16C	CRAM-PATTERSON WELL	W	CRAMPAT2	-	165	109	10	153	243	136
3600218	01N/04W-24A	LANGSTON-NEWBY DEVELOPMENT COMPANY	W	1	1980	-	-	-	-	-	0
3600220	01S/03W-01H01S	EAST VALLEY WATER DISTRICT	W	PLANT #142 / MT. H	-	30	377	302	317	766	358
3600221	01N/03W-30J	EAST VALLEY WATER DISTRICT	W	PL 63	2001	-	-	-	-	-	0
3600222	01S/04W-11Q01S	SAN BERNARDINO, CITY OF	W	MCFARLAND JOHNSON	2000	-	-	-	-	-	0
3600226	01S/02W-21L01S	HEAD, JOE T	W	1	1960	-	-	-	-	-	0
3600238	01S/02W-29M01S	HAPPE MUTUAL WELL COMPANY	W	1	-	20	5	89	33	72	44
3600240	01S/02W-30B	HINCKLEY, HORACE P.	W	SOUTH WELL	1982	-	-	-	-	-	0
3600241	01S/03W-03Q	VILLAGE LAKES	W	1-HOME	-	85	85	85	55	53	73
3600266	01S/02W-16C01S	GREENSPOT MUTUAL WELL COMPANY	W	GRNSPTMU	-	110	89	184	149	154	137
3600269	01N/03W-31L01S	EAST VALLEY WATER DISTRICT	W	PL 68	2007	-	-	-	-	-	0
3600270	01S/03W-20P	WARMINGTON, ROBERT P.	W	RDLNDS 1	1979	-	-	-	-	-	0

**WESTERN - SAN BERNARDINO WATERMASTER
VERIFIED PRODUCTION DATA - NON-PLAINTIFFS
CROSS INDEX BY RECORDATION NUMBER
SAN BERNARDINO BASIN**

RECRDTN NUMBER	STATE WELL NUMBER	OWNER	WELL TYPE	LOCAL DESIGNATION	YEAR CLOSED	CALENDAR YEAR EXTRACTIIONS					
						2016	2017	2018	2019	2020	AVG
3600272	01S/02W-29N	CRAFTON WATER COMPANY	W	5TH AVE, # 1	-	60	8	177	78	7	66
3600275	01N/03W-32B	EAST VALLEY WATER DISTRICT	W	PL 64	2003	-	-	-	-	-	0
3600291	01S/04W-12N	MAYBELL, N O	W	-	1965	-	-	-	-	-	0
3600296	01S/03W-15R01S	NORTHBRAE WATER COMPANY	W	1	1974	-	-	-	-	-	0
3600302	01N/05W-26A01S	WEST VALLEY WATER DISTRICT	W	#03 / LOWER 2	1967	-	-	-	-	-	0
3600303	01N/05W-26B01S	WEST VALLEY WATER DISTRICT	W	LOWER 4	1959	-	-	-	-	-	0
3600304	01N/05W-26A03S	WEST VALLEY WATER DISTRICT	W	#04 / LOWER 5	2003	-	-	-	-	-	0
3600305	01N/05W-25E01S	WEST VALLEY WATER DISTRICT	W	#05 / LOWER 6	2002	-	-	-	-	-	0
3600306	01N/05W-23P02S	WEST VALLEY WATER DISTRICT	W	UPPER 2	1967	-	-	-	-	-	0
3600307	01N/05W-23P04S	WEST VALLEY WATER DISTRICT	W	#01 / UPPER 4	2007	-	-	-	-	-	0
3600312	01N/05W-22M	WEST VALLEY WATER DISTRICT	D	LYTLE CREEK	-	1,668	2,442	2,549	5,897	5,112	3,534
3600313	01S/02W-29N01S	CRAFTON WATER COMPANY	W	NYE	-	0	0	0	0	54	11
3600319	01N/04W-31A01S	MOUNT VERNON WATER CO.	W	1	-	831	236	67	1	2	227
3600320	01N/05W-22M	SAN BERNARDINO, CITY OF	D	MT VERNON	-	0	0	0	0	0	0
3600323	01S/02W-06M	HIGHLAND ACRES RANCH	W	ELEC 1	1998	-	-	-	-	-	0
3600374	01N/03W-33M01S	EAST VALLEY WATER DISTRICT	W	PL 138/PALM 1	2000	-	-	-	-	-	0
3600375	01S/03W-05D	EAST VALLEY WATER DISTRICT	W	PL 132/CULL 1	2000	-	-	-	-	-	0
3600376	01S/03W-05D03S	EAST VALLEY WATER DISTRICT	W	PL 132/CULL 2	-	0	0	0	0	0	0
3600377	01N/03W-27N08S	EAST VALLEY WATER DISTRICT	W	PL 134/CC1	2003	-	-	-	-	-	0
3600378	01N/03W-27N02S	EAST VALLEY WATER DISTRICT	W	PL 134/CC3	2003	-	-	-	-	-	0
3600399	01S/04W-02D	VICTORIA GUERNSEY	W	1	1968	-	-	-	-	-	0
3600415	01S/03W-29J01S	RAMIREZ, J. J.	W	PHAROAH-POWELL	-	127	132	155	127	155	139
3600418	01S/03W-19G	BARTON DEVELOPMENT C/O LUCKY FARMS	W	LUGONIA	-	0	0	0	0	0	0
3600444	01N/03W-30H01S	EAST VALLEY WATER DISTRICT	W	PL 98	-	0	0	0	0	0	0
3600449	01S/03W-20A	BELL H EUGENE	W	CALVARY CHAPEL	-	1	1	1	1	1	1
3600451	01S/03W-15M	TROJAN GROVES	W	-	-	0	0	0	0	0	0
3600456	01N/03W-33R02S	BASE LINE WELL COMPANY	W	1	1959	-	-	-	-	-	0
3600457	01N/04W-35J02S	GUYETTE, DOUG	W	1 STANDBY	1992	-	-	-	-	-	0
3600458	01N/04W-36M01S	EAST VALLEY WATER DISTRICT	W	PS & B 2	2015	-	-	-	-	-	0
3600466	01S/03W-04C	EAST VALLEY WATER DISTRICT	W	PL 48	2000	-	-	-	-	-	0
3600468	01S/03W-30Q	SAN BERNARDINO COUNTY - FACILITY MANAGEMENT	W	BAHR 1	1971	-	-	-	-	-	0
3600474	01S/03W-16L	TENNESSEE WATER COMPANY	W	1	-	28	25	29	18	0	20
3600483	01S/02W-31F	SECHREST RALPH F	W	GPHRRCH1	1980	-	-	-	-	-	0
3600484	01S/03W-16F	RAMIREZ, J. J.	W	BUCKEYE2	-	0	0	0	0	0	0
3600493	01S/03W-29K	MONTE LLC	W	2 NEW WELL	2006	-	-	-	-	-	0
3600494	01S/03W-29K	MONTE LLC	W	1 OLD WELL	-	66	43	48	35	76	54
3600510	01S/03W-21K01S	REDLANDS, CITY OF	W	LUGO #1	2003	-	-	-	-	-	0
3600523	01S/03W-32G03S	REDLANDS FARMING	W	HNTSCHKE	1980	-	-	-	-	-	0
3600524	01S/03W-17L01S	TRAMMELL CROW COMPANY	W	NEVADA ST	2006	-	-	-	-	-	0
3600525	01S/03W-17H01S	RAMIREZ, J. J.	W	ALABAMA	2007	-	-	-	-	-	0
3600526	01S/03W-21G01S	REDLANDS FARMING	W	LUGONIA	1981	-	-	-	-	-	0
3600527	01S/03W-16A	RAMIREZ, J. J.	W	MIDAS	-	112	124	72	0	0	62
3600530	01S/02W-30G01S	KING STREET MUTUAL WELL COMPANY	W	1	1978	-	-	-	-	-	0
3600530-	01S/02W-30G02S	KING STREET MUTUAL WELL COMPANY	W	2	-	0	0	0	0	0	0
3600545	01N/03W-30J	EAST VALLEY WATER DISTRICT	W	PL 62	2003	-	-	-	-	-	0

**WESTERN - SAN BERNARDINO WATERMASTER
VERIFIED PRODUCTION DATA - NON-PLAINTIFFS
CROSS INDEX BY RECORDATION NUMBER
SAN BERNARDINO BASIN**

RECRDTN NUMBER	STATE WELL NUMBER	OWNER	WELL TYPE	LOCAL DESIGNATION	YEAR CLOSED	CALENDAR YEAR EXTRACTIIONS					AVG
						2016	2017	2018	2019	2020	
3600554	01S/03W-17R	FOX ROTHSCHILD LLP	W	FAIRVW 1	2020	22	0	0	0	-	4
3600561	01N/05W-23K01S	FONTANA UNION WATER COMPANY	W	FU 1	1987	-	-	-	-	-	0
3600562	01N/05W-22F02S	FONTANA UNION WATER COMPANY	W	FU 3 (F28A)	-	0	363	746	637	1,085	566
3600563	01N/05W-22C02S	FONTANA UNION WATER COMPANY	W	FU 4 (F29A)	-	698	652	796	861	1,095	820
3600566	01N/05W-15Q02S	FONTANA UNION WATER COMPANY	W	FU 8 (F34A)	-	-	-	-	-	-	0
3600569	01N/05W-22A01S	FONTANA UNION WATER COMPANY	W	FU 13 (F36A)	-	0	213	0	0	34	49
3600579	01N/05W-22F03S	FONTANA UNION WATER COMPANY	W	FU 24 (F40A)	-	49	597	615	674	701	527
3600580	01N/05W-22F01S	FONTANA UNION WATER COMPANY	W	FU 25 (F41A)	2015	-	-	-	-	-	0
3600581	01N/05W-07H01S	FONTANA UNION WATER COMPANY	W	FU 26 (F42A)	-	669	685	730	610	780	695
3600582	01N/05W-06G01S	FONTANA UNION WATER COMPANY	W	FU 27 (F27A)	-	297	253	346	296	380	314
3600585	01N/05W-16K01S	FONTANA UNION WATER COMPANY	W	FU 32 (F32A)	-	504	922	971	1,131	842	874
3600586	01N/05W-06K02S	FONTANA UNION WATER COMPANY	W	FU 33 (F33A)	-	433	427	587	602	682	546
3600588	02N/06W-26L02S	FONTANA UNION WATER COMPANY	W	MILLER NARROWS #1	1981	-	-	-	-	-	0
3600590	02N/06W-26L01S	FONTANA UNION WATER COMPANY	W	MIL NAR 2	1986	-	-	-	-	-	0
3600591	01N/05W-06E	FONTANA UNION WATER COMPANY	W	BL AND FTF	1992	-	-	-	-	-	0
3600598	01S/03W-02L	EAST HIGHLAND RANCH	W	NEW 1	1997	-	-	-	-	-	0
3600599	01S/02W-13F	SUNRISE RANCH PARTNERSHIP	W	1	1991	-	-	-	-	-	0
3600600	01S/02W-14L	SUNRISE RANCH PARTNERSHIP	W	SUNRISE 2	1981	-	-	-	-	-	0
3600601	01S/02W-14F	SUNRISE RANCH PARTNERSHIP	W	SUN 3A	1981	-	-	-	-	-	0
3600602	01S/02W-15P	SUNRISE RANCH PARTNERSHIP	W	SUNRISE 4	1981	-	-	-	-	-	0
3600603	01S/02W-15G	SUNRISE RANCH PARTNERSHIP	W	SUNRISE 5	1991	-	-	-	-	-	0
3600604	01S/02W-07B	EAST HIGHLAND RANCH	W	RANNEY	1986	-	-	-	-	-	0
3600605	01N/03W-35G	EAST HIGHLAND RANCH	D	PLUNGE CK	-	0	0	0	0	0	0
3600606	01N/03W-35K	EAST HIGHLAND RANCH	D	ELDER GULCH	-	0	0	0	0	0	0
3600607	01S/03W-02L01S	EAST HIGHLAND RANCH	W	SMALL	1978	-	-	-	-	-	0
3600607-	01S/03W-02L02S	EAST HIGHLAND RANCH	W	WELL 3	1991	-	-	-	-	-	0
3600608	01S/03W-28B01S	EAST BARTON WATER COMPANY	W	BARTON	1971	-	-	-	-	-	0
3600628	01S/03W-15G	REDLANDS TRAP/SKEET	W	-	1980	-	-	-	-	-	0
3600630	01N/03W-32D	MILLER MUTUAL WELL COMPANY	W	-	1961	-	-	-	-	-	0
3600630-	01N/03W-32D	MILLER MUTUAL WELL COMPANY	W	-	-	5	5	5	5	5	5
3600642	01S/03W-14P01S	PIONEER MUTUAL WATER CO	W	SBDNO 1	-	22	22	20	13	15	18
3600643	01N/04W-25K01S	EAST VALLEY WATER DISTRICT	W	PL 66	2003	-	-	-	-	-	0
3600644	01S/04W-09B03S	HOLMES ICE & COLD STORAGE	W	2	2003	-	-	-	-	-	0
3600645	01S/04W-09B01S	HOLMES ICE & COLD STORAGE	W	-	1960	-	-	-	-	-	0
3600651	01S/03W-28L	MOUNTAIN VIEW POWER CO.	W	-	1977	-	-	-	-	-	0
3600652	01S/03W-15N01S	WEATHERWAX W G	W	REDLANDS	1958	-	-	-	-	-	0
3600678	01S/02W-08C01S	NORTH FORK WATER COMPANY	W	1	2001	-	-	-	-	-	0
3600679	01S/02W-08C02S	NORTH FORK WATER COMPANY	W	N FORK #2	2001	-	-	-	-	-	0
3600680	01S/03W-02J02S	EAST VALLEY WATER DISTRICT	W	PL 120 / CRAM	-	0	0	0	0	0	0
3600681	01N/03W-27M	CITY CREEK WATER COMPANY	D	CITY CREEK	2000	-	-	-	-	-	0
3600708	01S/03W-29B	LA ROSSE, CHARLES H	W	GOODWIN	1966	-	-	-	-	-	0
3600709	02N/05W-19Q01S	SAN BERNARDINO, CITY OF	W	VINCENT	1970	-	-	-	-	-	0
3600710	02N/05W-19K01S	SAN BERNARDINO, CITY OF	W	CAJON CYN	-	127	772	45	9	202	231
3600711	01N/04W-07F01S	SAN BERNARDINO, CITY OF	W	DEVIL CANYON #2	-	823	655	624	621	970	739
3600712	01N/04W-08M01S	SAN BERNARDINO, CITY OF	W	DEVIL CANYON #1	-	1,410	1,904	1,275	783	1,024	1,279

**WESTERN - SAN BERNARDINO WATERMASTER
VERIFIED PRODUCTION DATA - NON-PLAINTIFFS
CROSS INDEX BY RECORDATION NUMBER
SAN BERNARDINO BASIN**

RECRDTN NUMBER	STATE WELL NUMBER	OWNER	WELL TYPE	LOCAL DESIGNATION	YEAR CLOSED	CALENDAR YEAR EXTRACTIONS						
						2016	2017	2018	2019	2020	AVG	
3600713	01N/05W-36R01S	SAN BERNARDINO, CITY OF	W	LYTLE CREEK # 3-1	-	0	0	0	0	0	0	
3600714	01N/04W-16E01S	SAN BERNARDINO, CITY OF	W	NEWMARK #1	-	1	1	1	1	1	1	
3600715	01N/04W-16E02S	SAN BERNARDINO, CITY OF	W	NEWMARK #2	-	343	256	582	773	901	571	
3600716	01N/04W-16E03S	SAN BERNARDINO, CITY OF	W	NEWMARK #3	-	1,084	1,060	980	633	803	912	
3600717	01N/04W-32D03S	SAN BERNARDINO, CITY OF	W	19TH ST #1	-	0	0	0	0	0	0	
3600718	01N/04W-32D04S	SAN BERNARDINO, CITY OF	W	19TH ST #2	-	613	662	856	826	635	718	
3600719	01N/04W-27G01S	SAN BERNARDINO, CITY OF	W	30TH ST.	-	185	93	456	447	969	430	
3600720	01N/04W-27M02S	SAN BERNARDINO, CITY OF	W	27TH ST. & ACACIA	-	96	68	38	62	246	102	
3600721	01N/04W-27M01S	SAN BERNARDINO, CITY OF	W	25TH & N. "E" ST.	-	0	0	0	0	0	0	
3600722	01S/04W-03D01S	SAN BERNARDINO, CITY OF	W	11TH & E ST (ACACIA)	1968	-	-	-	-	-	0	
3600723	01S/04W-10F01S	SAN BERNARDINO, CITY OF	W	HANFORD 1	1968	-	-	-	-	-	0	
3600724	01S/04W-10F05S	SAN BERNARDINO, CITY OF	W	HANFORD 2	1968	-	-	-	-	-	0	
3600725	01N/04W-34G01S	SAN BERNARDINO, CITY OF	W	17 ST/SIERRA WAY #1	-	0	0	0	0	0	0	
3600726	01N/04W-34G03S	SAN BERNARDINO, CITY OF	W	16TH ST & SIERRA WAY	-	1,661	1,706	1,542	1,444	1,836	1,638	
3600727	01N/04W-26E02S	SAN BERNARDINO, CITY OF	W	LYNWOOD	-	778	832	194	162	256	444	
3600728	01N/04W-27A01S	SAN BERNARDINO, CITY OF	W	WATERMAN AVE.	-	222	96	568	464	1,185	507	
3600729	01N/04W-35M03S	SAN BERNARDINO, CITY OF	W	GILBERT ST.	-	3,656	3,737	3,407	3,091	3,245	3,427	
3600730	01S/04W-02K01S	SAN BERNARDINO, CITY OF	W	ANTIL #3	1981	-	-	-	-	-	0	
3600731	01S/04W-02K02S	SAN BERNARDINO, CITY OF	W	ANTIL #5	-	0	0	0	0	0	0	
3600732	01S/04W-02K05S	SAN BERNARDINO, CITY OF	W	ANTIL #2	1978	-	-	-	-	-	0	
3600733	01S/04W-02K04S	SAN BERNARDINO, CITY OF	W	ANTIL #1	1981	-	-	-	-	-	0	
3600734	01S/04W-02K03S	SAN BERNARDINO, CITY OF	W	ANTIL #4	-	0	0	0	0	0	0	
3600735	01S/04W-09P01S	SAN BERNARDINO, CITY OF	W	BIRCH ST.	1981	-	-	-	-	-	0	
3600736	01S/04W-09J01S	SAN BERNARDINO, CITY OF	W	SOUTH G ST	1978	-	-	-	-	-	0	
3600737	01S/04W-10N06S	SAN BERNARDINO, CITY OF	W	MILL & D	-	395	316	280	253	353	319	
3600738	01N/04W-06J	SAN BERNARDINO, CITY OF	D	DEVIL CYN DIVERSION	-	0	0	0	0	0	0	
3600739	01N/05W-06E	SAN BERNARDINO, CITY OF	D	LYTLE CK DIV.	-	0	0	0	0	0	0	
3600742	01N/04W-26N	MT. VIEW CEMETERY	W	1	1978	-	-	-	-	-	0	
3600742-	01N/04W-26N	MT. VIEW CEMETERY	W	MT VIEW #2 (#3 WEST)	-	130	125	120	120	120	123	
3600743	01N/04W-26M	MT. VIEW CEMETERY	W	MT VIEW #1 (#2 SHED)	-	150	145	140	135	162	146	
3600747	01N/03W-31P02S	FRIEDEMANN, ERNEST C	W	WELL 1	1971	-	-	-	-	-	0	
3600748	01S/03W-24A01S	REDLANDS, CITY OF	W	MENTONE ACRES #1-OLD	-	93	113	94	121	109	106	
3600749	01S/03W-13P01S	REDLANDS, CITY OF	W	MENTONE ACRES #2-NEW	-	482	1,055	612	499	175	565	
3600756	01S/03W-19L01S	REDLANDS, CITY OF	W	MISSION #1	-	0	0	0	0	0	0	
3600757	01S/03W-19L	TEACHERS INSURANCE AND ANNUITY ASSOCIATION OF AMERICA	W	2, MISSION #2	-	0	0	0	0	0	0	
3600760	01N/05W-01R	MEYER, CHARLES R	W	1	1991	-	-	-	-	-	0	
3600765	01N/03W-33C01S	DUCKWORTH, JOHN E.	W	113	-	0	0	0	0	0	0	
3600766	01S/03W-29A01S	ELTINGE & GRAZIADIO	W	COLTAMA	1971	-	-	-	-	-	0	
3600815	01S/03W-06L	CHARLES J J	W	-	1959	-	-	-	-	-	0	
3600817	01S/03W-29H	WOEHR MUTUAL WATER COMPANY	W	-	1991	-	-	-	-	-	0	
3600828	01S/03W-16J	WILLIAMS WELL CORPORATION LTD	W	-	-	364	346	273	245	130	272	
3600855	01N/03W-28PO1S	EAST VALLEY WATER DISTRICT	W	PL 54	-	0	0	0	0	0	0	
3600856	01N/03W-27M	GUERTH, WILLIAM H	D	CITY CREEK	1967	-	-	-	-	-	0	
3600864	01N/03W-19F	EAST VALLEY WATER DISTRICT	W	PL 79	2003	-	-	-	-	-	0	
3600865	01N/04W-24H	LA BONTE, JIM	W	MULTOWN2	-	4	4	4	4	4	4	

**WESTERN - SAN BERNARDINO WATERMASTER
VERIFIED PRODUCTION DATA - NON-PLAINTIFFS
CROSS INDEX BY RECORDATION NUMBER
SAN BERNARDINO BASIN**

RECRDTN NUMBER	STATE WELL NUMBER	OWNER	WELL TYPE	LOCAL DESIGNATION	YEAR CLOSED	CALENDAR YEAR EXTRACTIIONS						
						2016	2017	2018	2019	2020	AVG	
3600918	02S/03W-01D01S	REDLANDS, CITY OF	W	1, REDLANDS HEIGHTS	-	365	393	357	315	404	367	
3600923	01N/03W-32C01S	DEPARTMENT OF STATE HOSPITALS - PATTON	W	PATTON 1	1972	-	-	-	-	-	0	
3600924	01N/03W-29M01S	DEPARTMENT OF STATE HOSPITALS - PATTON	W	PATTON 2	1978	-	-	-	-	-	0	
3600924-	01N/03W-29M	DEPARTMENT OF STATE HOSPITALS - PATTON	W	2A	-	5	1	7	6	7	5	
3600925	01S/04W-01Q01S	EAST VALLEY WATER DISTRICT	W	PL 100	2003	-	-	-	-	-	0	
3600926	01S/04W-01F02S	EAST VALLEY WATER DISTRICT	W	PL 115	2003	-	-	-	-	-	0	
3600927	01N/03W-31B01S	EAST VALLEY WATER DISTRICT	W	PL 116	2003	-	-	-	-	-	0	
3600928	01N/03W-31L02S	EAST VALLEY WATER DISTRICT	W	PL 117	2003	-	-	-	-	-	0	
3600929	01N/03W-31K02S	DEPARTMENT OF STATE HOSPITALS - PATTON	W	PATTON 8	1967	-	-	-	-	-	0	
3600930	01N/03W-31L03S	EAST VALLEY WATER DISTRICT	W	PL 118	2003	-	-	-	-	-	0	
3600931	01N/03W-29N01S	DEPARTMENT OF STATE HOSPITALS - PATTON	W	PATTON10	-	0	0	0	0	0	0	
3600933	01S/03W-23F	NORTHSIDE WATER COMPANY	W	1	1978	-	-	-	-	-	0	
3600935	01N/04W-31N	TRI-CITY CONCRETE	W	WILSON 2	1978	-	-	-	-	-	0	
3600970	01N/03W-19G	EAST VALLEY WATER DISTRICT	W	PL 57	2000	-	-	-	-	-	0	
3600971	01N/03W-19F	EAST VALLEY WATER DISTRICT	W	PL 58/LT SAND CK	2000	-	-	-	-	-	0	
3600973	01S/04W-12D	CARDIFF FARMS MUTUAL WATER COMPANY	W	1	1991	-	-	-	-	-	0	
3600981	01S/02W-21H01S	REYNOLDS, BILL	W	-	1957	-	-	-	-	-	0	
3600996	01N/05W-36J03S	WEST VALLEY WATER DISTRICT	W	#08 / LORD 1	2003	-	-	-	-	-	0	
3600997	01N/05W-36H04S	WEST VALLEY WATER DISTRICT	W	#07 / LORD #7	-	0	0	0	0	-	0	
3600998	01N/05W-25E02S	WEST VALLEY WATER DISTRICT	W	#06 / FERG 1	1973	-	-	-	-	-	0	
3600999	01S/04W-06J01S	WEST VALLEY WATER DISTRICT	W	DIXON 1	-	-	-	-	-	-	0	
3601000	01S/04W-06J02S	WEST VALLEY WATER DISTRICT	W	#12 / DIXON 2	1967	-	-	-	-	-	0	
3601002	01N/04W-31P03S	WEST VALLEY WATER DISTRICT	W	#09 / RAYNOR 1	1973	-	-	-	-	-	0	
3601003	01S/04W-06H02S	WEST VALLEY WATER DISTRICT	W	#13 / RAYNOR 4	1977	-	-	-	-	-	0	
3601012	01S/04W-08R	MOUNTAIN VIEW POWER CO.	W	STM PL 1	1977	-	-	-	-	-	0	
3601013	01S/04W-08R	MOUNTAIN VIEW POWER CO.	W	STM PL 2	1977	-	-	-	-	-	0	
3601014	01S/03W-18N03S	MOUNTAIN VIEW POWER CO.	W	MTN. VIEW STPM 66	-	313	204	191	294	186	238	
3601015	01S/03W-18N02S	MOUNTAIN VIEW POWER CO.	W	MT VIEW STMP2 #67	-	3	46	3	12	6	14	
3601016	01S/04W-22G01S	MOUNTAIN VIEW POWER CO.	W	THORN 1	1977	-	-	-	-	-	0	
3601046	01S/03W-21A	RAMIREZ, J. J.	W	STOWE	1956	-	-	-	-	-	0	
3601046-	01S/03W-21A	RAMIREZ, J. J.	W	STOWE	2007	-	-	-	-	-	0	
3601069	01N/03W-33M02S	EAST VALLEY WATER DISTRICT	W	CHURCH	1987	-	-	-	-	-	0	
3601084	01S/02W-20K	SOUZA, JOHN	W	-	1980	-	-	-	-	-	0	
3601085	01N/04W-31N02S	RIALTO, CITY OF	W	CITY 4 / #1	1992	-	-	-	-	-	0	
3601092	01S/03W-28D01S	KANSAS STREET MUTUAL WATER COMPANY	W	KANSAS	-	0	0	0	0	0	0	
3601093	01N/04W-24H	SOMERS, R.	D	SPRING	1974	-	-	-	-	-	0	
3601099	01S/03W-22F	PENN WELL COMPANY	W	1	1957	-	-	-	-	-	0	
3601102	01S/03W-21E	MAJESTIC MANAGEMENT	W	2 / MASCART	2007	-	-	-	-	-	0	
3601114	01N/04W-35C01S	SAN BERNARDINO, CITY OF	W	PERRIS HILL 2	1981	-	-	-	-	-	0	
3601115	01N/04W-26P03S	SAN BERNARDINO, CITY OF	W	PERRIS HILL 5	-	0	0	0	0	0	0	
3601116	01N/04W-35C02S	SAN BERNARDINO, CITY OF	W	PERRIS HILL 3	2007	-	-	-	-	-	0	
3601117	01N/04W-35C03S	SAN BERNARDINO, CITY OF	W	PERRIS HILL 4	-	0	0	0	0	0	0	
3601121	01S/02W-31F	7TH AVE WELL	W	1	1979	-	-	-	-	-	0	
3601126	01S/02W-30H	PIPERHILL REDLANDS, LLC	W	1	-	25	52	57	58	71	53	
3601130	01S/03W-32D	SAN BERNARDINO COUNTY FLOOD CONTROL	W	NICK'S WELL	-	0	1	0	0	0	0	

**WESTERN - SAN BERNARDINO WATERMASTER
VERIFIED PRODUCTION DATA - NON-PLAINTIFFS
CROSS INDEX BY RECORDATION NUMBER
SAN BERNARDINO BASIN**

RECRDTN NUMBER	STATE WELL NUMBER	OWNER	WELL TYPE	LOCAL DESIGNATION	YEAR CLOSED	CALENDAR YEAR EXTRACTIIONS					AVG
						2016	2017	2018	2019	2020	
3601131	01S/03W-30K	FRINK RANCH	W	1	1958	-	-	-	-	-	0
3601161	01S/03W-16L	TENNESSEE MUTUAL WELL COMPANY	W	PIONEER 1	-	126	134	128	103	110	120
3601168	01S/04W-26F	UNGER V E	W	-	1977	-	-	-	-	-	0
3601171	01S/03W-20F	SAN BERNARDINO COUNTY - FACILITY MANAGEMENT	W	1/CRIM	2007	-	-	-	-	-	0
3601172	01S/03W-20C	K INV/ EVCA/ Y UN WELL	W	-	2007	-	-	-	-	-	0
3601173	01S/03W-32K	SOJKA WELL-REDLANDS FARMING COMPANY	W	-	1980	-	-	-	-	-	0
3601184	01N/03W-33F01S	EAST VALLEY WATER DISTRICT	W	PL 94 / CORWIN	-	0	0	0	0	0	0
3601186	01N/04W-36F03S	CONEJO RANCHOS MUTUAL WATER COMPANY	W	1	1957	-	-	-	-	-	0
3601250	01S/04W-08F10S	COLTON, CITY OF	W	4	1982	-	-	-	-	-	0
3601251	01S/04W-08R05S	COLTON, CITY OF	W	5	2002	-	-	-	-	-	0
3601252	01S/04W-05R	COLTON, CITY OF	W	6	1972	-	-	-	-	-	0
3601253	01S/04W-08Q01S	COLTON, CITY OF	W	7	2013	-	-	-	-	-	0
3601254	01S/04W-08F08S	COLTON, CITY OF	W	8	-	0	0	0	0	-	0
3601256	01S/04W-09N	COLTON, CITY OF	W	PLUNGE12	1980	-	-	-	-	-	0
3601257	01S/04W-08F07S	COLTON, CITY OF	W	13	-	544	362	94	0	0	200
3601258	01S/04W-08R	COLTON, CITY OF	W	14	2002	-	-	-	-	-	0
3601260	01S/04W-08F01S	COLTON, CITY OF	W	16	-	691	659	570	371	291	516
3601262	01S/04W-08C02S	COLTON, CITY OF	W	BARNHL 18	1980	-	-	-	-	-	0
3601263	01N/05W-23Q01S	RIALTO, CITY OF	W	CITY #1	-	0	0	0	0	0	0
3601280	01S/03W-29D	YAHIKU PAUL	W	SOUTH 1	1981	-	-	-	-	-	0
3601281	01S/02W-21M01S	REDLANDS, CITY OF	W	MAGUET #1	-	0	0	0	0	0	0
3601282	01S/01W-08H01S	REDLANDS, CITY OF	W	MILL CREEK #1	-	0	0	0	0	0	0
3601283	01S/02W-22C02S	REDLANDS, CITY OF	W	EAST LUGONIA #2	-	0	0	0	0	0	0
3601284	01S/02W-21E01S	REDLANDS, CITY OF	W	MAGUET #2	-	103	47	334	341	136	192
3601285	01S/01W-10L01S	REDLANDS, CITY OF	W	MILL CREEK #2	-	1,024	815	598	426	409	654
3601286	01S/02W-21E02S	REDLANDS, CITY OF	W	MAGUET #3	1981	-	-	-	-	-	0
3601287	01S/02W-21B02S	REDLANDS, CITY OF	W	EAST LUGONIA #3	-	173	113	340	312	451	278
3601288	01S/01W-11Q01S	REDLANDS, CITY OF	W	MILL CREEK #4	-	632	0	679	805	266	476
3601289	01S/03W-35E	REDLANDS, CITY OF	W	4R	1979	-	-	-	-	-	0
3601290	01S/02W-21D01S	REDLANDS, CITY OF	W	EAST LUGONIA #6	-	91	23	195	282	509	220
3601291	01S/03W-35G08S	REDLANDS, CITY OF	W	10	-	0	0	0	0	0	0
3601292	01S/03W-35G07S	REDLANDS, CITY OF	W	11	-	85	127	123	85	96	103
3601293	01S/03W-35H02S	REDLANDS, CITY OF	W	12	2006	-	-	-	-	-	0
3601294	01S/03W-35G09S	REDLANDS, CITY OF	W	13	-	0	0	0	0	0	0
3601295	01S/03W-35H04S	REDLANDS, CITY OF	W	14	-	0	0	0	0	0	0
3601296	01S/03W-35H03S	REDLANDS, CITY OF	W	16	-	12	35	250	7	0	61
3601297	01S/03W-35G11S	REDLANDS, CITY OF	W	17	2010	-	-	-	-	-	0
3601298	01S/03W-21H01S	REDLANDS, CITY OF	W	32	-	44	0	10	10	29	19
3601299	01S/04W-24K01S	REDLANDS, CITY OF	W	34	-	0	0	0	0	0	0
3601300	01S/03W-27E02S	REDLANDS, CITY OF	W	40	1988	-	-	-	-	-	0
3601301	01S/03W-28H01S	REDLANDS, CITY OF	W	41	-	103	94	3	3	1	41
3601302	01S/02W-14H	REDLANDS, CITY OF	D	COOLIE HAT - MILL CK	-	3,116	9,957	5,836	12,500	13,519	8,986
3601308	01S/02W-19K01S	REDLANDS, CITY OF	W	AGATE 1	-	0	0	0	0	0	0
3601309	01S/04W-05M	TRI-CITY CONCRETE	W	PLANT	1979	-	-	-	-	-	0
3601316	01S/04W-23N	SAN BERNARDINO, CITY OF	W	INTERCITY MUTUAL 08	-	0	0	0	0	0	0

**WESTERN - SAN BERNARDINO WATERMASTER
VERIFIED PRODUCTION DATA - NON-PLAINTIFFS
CROSS INDEX BY RECORDATION NUMBER
SAN BERNARDINO BASIN**

RECRDTN NUMBER	STATE WELL NUMBER	OWNER	WELL TYPE	LOCAL DESIGNATION	YEAR CLOSED	CALENDAR YEAR EXTRACTIIONS						
						2016	2017	2018	2019	2020	AVG	
3601352	01S/03W-19N	CBC OWNERS ASSOCIATION C/O SCRES	W	LANGFORD	-	155	13	129	117	36	90	
3601376	01N/04W-14C	LULY, DR LUCIAN L	D	WATERMAN	1960	-	-	-	-	-	0	
3601377	01N/04W-14C	LULY, DR LUCIAN L	D	WATERMAN	1960	-	-	-	-	-	0	
3601378	01N/04W-14C	LULY, DR LUCIAN L	D	WATERMAN	1960	-	-	-	-	-	0	
3601381	01N/05W-07C	NEALEY MUTUAL WATER COMPANY	D	-	1958	-	-	-	-	-	0	
3601384	01S/04W-25C	LOMA LINDA, CITY OF	W	1	1969	-	-	-	-	-	0	
3601388	01S/04W-25C	LOMA LINDA, CITY OF	W	COURT ST	1997	-	-	-	-	-	0	
3601405	01S/03W-22F	PENN WELL COMPANY	W	2	1981	-	-	-	-	-	0	
3601420	01S/03W-09E	CEMEX CONSTRUCTION MATERIALS PACIFIC, LLC	W	ALABAMA 2	-	132	134	129	180	136	142	
3601451	01S/02W-32G01S	KOCH, GEORGE J	W	1	1962	-	-	-	-	-	0	
3601497	01N/05W-23H01S	MUSCOY MUTUAL WATER COMPANY NO. 1	W	MUSCOY 1	-	223	167	185	148	229	190	
3601498	01N/05W-24D01S	MUSCOY MUTUAL WATER COMPANY NO. 1	W	LACY #5	-	259	291	295	330	309	297	
3601499	01N/05W-23A01S	MUSCOY MUTUAL WATER COMPANY NO. 1	W	MUSCOY 2	-	387	389	443	468	457	429	
3601500	01N/05W-23A02S	MUSCOY MUTUAL WATER COMPANY NO. 1	W	MUSCOY 3	-	461	551	515	366	534	485	
3601582	01S/04W-02R	EAST VALLEY WATER DISTRICT	W	PL 119	2003	-	-	-	-	-	0	
3601584	01N/03W-33H01S	EAST VALLEY WATER DISTRICT	W	PL 47	2003	-	-	-	-	-	0	
3601585	01S/03W-23A03S	BEAR VALLEY MUTUAL WATER COMPANY	W	SBDNO AV 1 NELSON	-	16	12	39	0	77	29	
3601586	01S/03W-15F01S	REDLANDS, CITY OF	W	ORANGE STREET	-	954	1,010	897	761	1,340	992	
3601588	01N/04W-31H	SAN BERNARDINO, CITY OF	W	STATE 1	-	0	0	0	0	0	0	
3601619	01S/04W-12D	CARDIFF FARMS MUTUAL WATER COMPANY	W	2	1991	-	-	-	-	-	0	
3601626	01S/04W-10D	SAN BERNARDINO, CITY OF	W	CITYLOTS	1969	-	-	-	-	-	0	
3601628	01S/02W-09Q	COGBILL, CLINTON L.	W	2	-	50	50	50	50	50	50	
3601629	01S/03W-03P	RIEDMAN FRED M	W	1	1961	-	-	-	-	-	0	
3601631	01N/03W-34C02S	BRISTOL RANCH	W	1	1972	-	-	-	-	-	0	
3601632	02S/03W-05A02S	AHD LIMITED (DEER PARK)	W	CLOCK CYN	-	150	256	329	231	157	225	
3601636	01S/04W-24R	REDLANDS, CITY OF	W	LANGFORD	1973	-	-	-	-	-	0	
3601637	01S/03W-30D	REDLANDS, CITY OF	W	-	1977	-	-	-	-	-	0	
3601639	01S/03W-03R02S	EAST VALLEY WATER DISTRICT	W	PL 146 / 2	-	53	89	70	54	184	90	
3601640	01S/02W-14N	SUNRISE RANCH PARTNERSHIP	W	SUN 6	1991	-	-	-	-	-	0	
3601641	01S/02W-30C01S	REDLANDS UNIFIED SCHOOL DISTRICT	W	OPAL ST	-	100	74	48	103	66	78	
3601642	01S/02W-30B02S	WESSON, ROBERT CRAIG	W	KING ST	-	87	117	100	64	114	96	
3601643	01S/03W-03R01S	EAST VALLEY WATER DISTRICT	W	PL 121	2003	-	-	-	-	-	0	
3601644	01S/03W-01A	NORTH FORK WATER COMPANY	W	PLUNGE CK	2000	-	-	-	-	-	0	
3601645	01S/02W-30B	HINCKLEY, HORACE P.	W	1	1982	-	-	-	-	-	0	
3601647	01S/03W-23A03S	JUDSON MUTUAL WATER COMPANY	W	1	1982	-	-	-	-	-	0	
3601649	01S/03W-28M	RAMIREZ, J. J.	W	HOOVER	-	-	-	-	-	-	0	
3601649-	01S/03W-28M	RAMIREZ, J. J.	W	HOOVER	-	0	0	0	0	0	0	
3601653	01N/04W-36K04S	EAST VALLEY WATER DISTRICT	W	PL 1	2000	-	-	-	-	-	0	
3601654	01N/04W-36K	EAST VALLEY WATER DISTRICT	W	PL 1A / FISHER	2000	-	-	-	-	-	0	
3601655	01N/04W-36K05S	EAST VALLEY WATER DISTRICT	W	PL 2	2000	-	-	-	-	-	0	
3601656	01N/04W-36Q01S	EAST VALLEY WATER DISTRICT	W	PL 6	2003	-	-	-	-	-	0	
3601657	01S/04W-01B04S	EAST VALLEY WATER DISTRICT	W	PL 7	2000	-	-	-	-	-	0	
3601658	01N/04W-36R10S	EAST VALLEY WATER DISTRICT	W	PL 8	2003	-	-	-	-	-	0	
3601659	01S/03W-06H01S	EAST VALLEY WATER DISTRICT	W	PL 9	2000	-	-	-	-	-	0	
3601660	01S/03W-06H04S	EAST VALLEY WATER DISTRICT	W	PL 9A	-	516	15	0	0	0	106	

**WESTERN - SAN BERNARDINO WATERMASTER
VERIFIED PRODUCTION DATA - NON-PLAINTIFFS
CROSS INDEX BY RECORDATION NUMBER
SAN BERNARDINO BASIN**

RECRDTN NUMBER	STATE WELL NUMBER	OWNER	WELL TYPE	LOCAL DESIGNATION	YEAR CLOSED	CALENDAR YEAR EXTRACTIIONS					
						2016	2017	2018	2019	2020	AVG
3601661	01S/04W-01J08S	EAST VALLEY WATER DISTRICT	W	PL 10	2003	-	-	-	-	-	0
3601662	01S/04W-02Q05S	EAST VALLEY WATER DISTRICT	W	PL 11	2000	-	-	-	-	-	0
3601663	01S/04W-02Q04S	EAST VALLEY WATER DISTRICT	W	PL 12	-	0	0	0	0	0	0
3601664	01S/04W-02N01S	EAST VALLEY WATER DISTRICT	W	PL 13	2003	-	-	-	-	-	0
3601665	01S/04W-01K04S	EAST VALLEY WATER DISTRICT	W	PL 14	-	0	0	0	0	0	0
3601666	01N/04W-36F08S	EAST VALLEY WATER DISTRICT	W	PL 16	2003	-	-	-	-	-	0
3601667	01S/03W-06A05S	EAST VALLEY WATER DISTRICT	W	PL 21	2000	-	-	-	-	-	0
3601668	01S/04W-01E02S	EAST VALLEY WATER DISTRICT	W	PL 22	2000	-	-	-	-	-	0
3601669	01N/04W-36H06S	EAST VALLEY WATER DISTRICT	W	PL 23	2000	-	-	-	-	-	0
3601670	01N/04W-26A10S	EAST VALLEY WATER DISTRICT	W	PL 24	2000	-	-	-	-	-	0
3601671	01N/04W-26A02S	EAST VALLEY WATER DISTRICT	W	PL 24A	-	193	150	397	271	214	245
3601672	01N/04W-25B	EAST VALLEY WATER DISTRICT	W	PL 25	2000	-	-	-	-	-	0
3601673	01N/04W-25C02S	EAST VALLEY WATER DISTRICT	W	PL 25A	-	752	855	777	526	582	698
3601674	01N/04W-25G01S	EAST VALLEY WATER DISTRICT	W	PL 26	2003	-	-	-	-	-	0
3601675	01N/04W-25A01S	EAST VALLEY WATER DISTRICT	W	PL 27	-	0	0	0	0	0	0
3601676	01S/04W-12B05S	EAST VALLEY WATER DISTRICT	W	PL 28	2000	-	-	-	-	-	0
3601677	01S/03W-05A02S	EAST VALLEY WATER DISTRICT	W	PL 31	2000	-	-	-	-	-	0
3601678	01S/03W-05B04S	EAST VALLEY WATER DISTRICT	W	PL 32	2000	-	-	-	-	-	0
3601679	01S/03W-05N05S	EAST VALLEY WATER DISTRICT	W	PL 38	2003	-	-	-	-	-	0
3601684	01S/04W-08F06S	TERRACE WATER COMPANY	W	LARGE 1	1978	-	-	-	-	-	0
3601684-	01S/04W-08F12S	TERRACE WATER COMPANY	W	#1 SMALL, 60 HP SUB	-	360	406	324	205	141	287
3601685	01S/04W-08F14S	TERRACE WATER COMPANY	W	SMALL 2	1962	-	-	-	-	-	0
3601686	01S/04W-08F14S	TERRACE WATER COMPANY	W	#2 LARGE WELL, 100HP	-	60	58	19	0	0	27
3601718	01N/05W-22M	RIALTO, CITY OF	D	FILTER	-	996	1,241	1,002	1,396	1,583	1,244
3601725	01N/05W-25E	WEST VALLEY WATER DISTRICT	D	-	1977	-	-	-	-	-	0
3601728	01S/03W-30K	RAMIREZ, J. J.	W	FRINK'S #1	-	0	0	0	0	0	0
3601748	01S/03W-18H01S	BARTON DEVELOPMENT	W	CALIF	1978	-	-	-	-	-	0
3601748-	01S/03W-19A01S	BARTON DEVELOPMENT	W	CALIF	1996	-	-	-	-	-	0
3601749	01S/03W-19B01S	MARIGOLD FARMS COMPANY	W	JAP	1974	-	-	-	-	-	0
3601750	01S/03W-18L	SPRING PACIFIC PROPERTY LLC	W	ACQUIL/MARIGOLD	2004	-	-	-	-	-	0
3601751	01S/03W-21E	TEACHERS INSURANCE AND ANNUITY ASSOCIATION OF AMERICA	W	ALABAMA/CHRISTINA	2015	0	-	-	-	-	0
3601753	01S/03W-29D	RANCHO CITRUS AMIGOS	W	PARK AVE 1	1971	-	-	-	-	-	0
3601781	01S/03W-06K01S	EAST VALLEY WATER DISTRICT	W	PL35/BASELINE MUTUAL	2003	-	-	-	-	-	0
3601809	01N/04W-26H	DEL ROSA MUTUAL WATER COMPANY	W	GOLDNAV1	1967	-	-	-	-	-	0
3601810	01N/04W-23E	DEL ROSA MUTUAL WATER COMPANY	W	PRKSDE 2	1981	-	-	-	-	-	0
3601811	01N/04W-14A	SAN MANUEL BAND OF MISSION INDIANS	D	EAST TWIN	-	0	0	0	0	0	0
3601823	01S/04W-23K	TRI-CITY MUTUAL WATER COMPANY	W	-	1964	-	-	-	-	-	0
3601837	01N/03W-34B	SYCAMORE HEIGHTS WATER COMPANY INC	W	HERCULES	1962	-	-	-	-	-	0
3601838	01N/03W-34A	SYCAMORE HEIGHTS WATER COMPANY INC	W	WALKISHA	1962	-	-	-	-	-	0
3601839	01S/03W-10D01S	MCCALLA, ROBERT	W	1	2007	-	-	-	-	-	0
3601843	01N/05W-03H01S	SAN BERNARDINO, CITY OF	W	CAJON NO 1	-	0	0	0	0	0	0
3601844	01N/05W-03H02S	SAN BERNARDINO, CITY OF	W	CAJON NO 2	-	591	1,079	1,226	690	30	723
3601845	01N/04W-30M01S	SAN BERNARDINO, CITY OF	W	MALLORY NO. 3	-	631	577	504	283	216	442
3601848	01S/04W-05E05S	WEST VALLEY WATER DISTRICT	W	#15 9TH & PENNSYLVAN	-	643	900	827	298	1,291	792
3601878	01N/04W-29E01S	SAN BERNARDINO, CITY OF	W	DARBY	-	0	0	0	0	0	0

**WESTERN - SAN BERNARDINO WATERMASTER
VERIFIED PRODUCTION DATA - NON-PLAINTIFFS
CROSS INDEX BY RECORDATION NUMBER
SAN BERNARDINO BASIN**

RECRDTN NUMBER	STATE WELL NUMBER	OWNER	WELL TYPE	LOCAL DESIGNATION	YEAR CLOSED	CALENDAR YEAR EXTRACTIIONS						
						2016	2017	2018	2019	2020	AVG	
3601879	01N/04W-29E	SAN BERNARDINO, CITY OF	W	GARDENA	-	0	0	0	0	0	0	
3601880	01N/04W-29F01S	SAN BERNARDINO, CITY OF	W	COLIMA	2007	-	-	-	-	-	0	
3601884	01N/03W-31C02S	EAST VALLEY WATER DISTRICT	W	PL 30	2000	-	-	-	-	-	0	
3601910	01S/03W-30L	LOMA LINDA UNIVERSITY	W	PUFFER	1975	-	-	-	-	-	0	
3601924	01S/04W-15D	NATIONAL ORANGE SHOW	W	-	-	24	21	48	40	27	32	
3601925	01N/04W-23E	ARROWHEAD COUNTRY CLUB	W	1	-	455	496	451	352	395	430	
3601929	01S/04W-06C04S	RIALTO, CITY OF	W	CITY #6	-	0	0	0	0	0	0	
3601930	01N/03W-32C02S	DEPARTMENT OF STATE HOSPITALS - PATTON	W	PATTON11	2009	-	-	-	-	-	0	
3601932	01S/03W-29B01S	IOWA STREET WELL	W	-	1974	-	-	-	-	-	0	
3601944	01N/05W-23Q01S	WEST VALLEY WATER DISTRICT	W	#02 / LOWER 7	-	1,054	1,291	1,195	834	221	919	
3601969	01S/02W-14L	SUNRISE RANCH PARTNERSHIP	W	SUNRISE 7	1991	-	-	-	-	-	0	
3601978	01S/03W-04N01S	EAST VALLEY WATER DISTRICT	W	PL 40	-	0	0	0	0	0	0	
3601979	01N/04W-14A	SAN MANUEL BAND OF MISSION INDIANS	D	EAST TWIN	1981	-	-	-	-	-	0	
3601987	01S/03W-04G02S	EAST VALLEY WATER DISTRICT	W	PL 136 / DUNKIRK 1	-	0	0	0	0	0	0	
3601989	01S/04W-24R01S	LOMA LINDA, CITY OF	W	GOLCONDA	1974	-	-	-	-	-	0	
3602003	01S/02W-16C	SOLANO WELL NO 3	W	3	-	92	0	0	0	42	27	
3602007	01S/04W-02K	BERMAN, JERRY & SONS	W	2	2009	-	-	-	-	-	0	
3602008	01S/04W-26A	LOMA LINDA UNIVERSITY	W	1	1980	-	-	-	-	-	0	
3602009	01S/04W-25G01S	LOMA LINDA UNIVERSITY	W	3	1964	-	-	-	-	-	0	
3602010	01S/04W-25H02S	LOMA LINDA, CITY OF	W	VAN LEUVEN	1991	-	-	-	-	-	0	
3602011	01S/04W-25B02S	LOMA LINDA, CITY OF	W	DART	1990	-	-	-	-	-	0	
3602012	01S/04W-25C01S	LOMA LINDA UNIVERSITY	W	6	1984	-	-	-	-	-	0	
3602013	01S/04W-24N	LOMA LINDA UNIVERSITY	W	7	1967	-	-	-	-	-	0	
3602014	01S/04W-26J01S	LOMA LINDA UNIVERSITY	W	8	1974	-	-	-	-	-	0	
3602015	01S/04W-25B	LOMA LINDA, CITY OF	W	NIES	1992	-	-	-	-	-	0	
3602016	01S/04W-25G	LOMA LINDA, CITY OF	W	ROBINSON	1972	-	-	-	-	-	0	
3602017	01S/04W-25E01S	LOMA LINDA UNIVERSITY	W	2	1964	-	-	-	-	-	0	
3602020	01S/02W-20K	FAR WELL	W	F A R	2020	110	33	9	0	-	30	
3602031	01S/03W-21H06S	REDLANDS, CITY OF	W	30-A	-	398	631	573	654	706	592	
3602032	01S/03W-22A02S	REDLANDS, CITY OF	W	35	-	0	0	0	0	0	0	
3602034	01S/04W-01Q08S	EAST VALLEY WATER DISTRICT	W	PL 12A	-	0	0	0	0	0	0	
3602036	01S/03W-21H07S	REDLANDS, CITY OF	W	31-A	-	83	0	0	0	0	17	
3602057	01S/04W-25C	LOMA LINDA, CITY OF	W	MITTLEID	1979	-	-	-	-	-	0	
3602058	01S/04W-25F	LOMA LINDA, CITY OF	W	CROOKS	1991	-	-	-	-	-	0	
3602060	01S/04W-24P	SAN BERNARDINO, CITY OF	W	JOHANSSON, RUNE	1974	-	-	-	-	-	0	
3602062	01S/02W-29N	BUOYE WELL	W	1	1977	-	-	-	-	-	0	
3602065	01S/03W-32J02S	REDLANDS, CITY OF	W	LEE WELL	1978	-	-	-	-	-	0	
3602065-	01S/03W-32J02S	REDLANDS, CITY OF	W	LEE WELL	-	0	0	0	0	0	0	
3602066	01S/04W-02B	SAN BERNARDINO, CITY OF	W	1, VAN LOON/BELVAN	-	0	0	0	0	0	0	
3602067	01N/04W-35K	SAN BERNARDINO, CITY OF	W	2-GILBERT/CANYON RD	-	0	0	0	0	0	0	
3602068	01S/04W-01A02S	ARROYO VERDE MUTUAL WATER COMPANY	W	-	2005	-	-	-	-	-	0	
3602069	01S/04W-01A	ARROYO VERDE MUTUAL WATER COMPANY	W	-	2005	-	-	-	-	-	0	
3602074	01N/03W-34B02S	TILDEN, M WILLIAM	W	IRRIG 1	2007	-	-	-	-	-	0	
3602075	01N/03W-34B01S	TILDEN, M WILLIAM	W	DOM 2	1972	-	-	-	-	-	0	
3602079	01S/03W-03F	BARNO, JOHN	W	1	1982	-	-	-	-	-	0	

**WESTERN - SAN BERNARDINO WATERMASTER
VERIFIED PRODUCTION DATA - NON-PLAINTIFFS
CROSS INDEX BY RECORDATION NUMBER
SAN BERNARDINO BASIN**

RECRDTN NUMBER	STATE WELL NUMBER	OWNER	WELL TYPE	LOCAL DESIGNATION	YEAR CLOSED	CALENDAR YEAR EXTRACTIIONS					
						2016	2017	2018	2019	2020	AVG
3602080	01N/05W-23Q02S	RIALTO, CITY OF	W	CITY #2	-	1,332	2,130	2,143	1,252	999	1,571
3602081	01N/04W-27B01S	SAN BERNARDINO, CITY OF	W	31ST ST. & MT VIEW	-	84	27	125	45	148	86
3602082	02S/03W-03K01S	REDLANDS, CITY OF	W	36 (CEMETERY)	-	68	93	262	157	89	134
3602106	01S/03W-22A01S	REDLANDS, CITY OF	W	-	1968	-	-	-	-	-	0
3602109	01S/03W-31B01S	REDLANDS, CITY OF	W	4, BRYN MAWR	-	0	0	0	0	0	0
3602112	01S/04W-13R01S	VICTORIA FARMS MUTUAL WATER CO	W	-	1966	-	-	-	-	-	0
3602113	01N/03W-30N01S	EAST VALLEY WATER DISTRICT	W	PL 41	-	0	0	0	0	0	0
3602119	01S/03W-33C01S	LAKESIDE AVENUE MUTUAL WELL COMPANY	W	REDLANDS	1974	-	-	-	-	-	0
3602122	01S/04W-23R03S	SAN BERNARDINO, CITY OF	W	ROSEWOOD	1966	-	-	-	-	-	0
3602123	01S/04W-14J	SAN BERNARDINO, CITY OF	W	NORMAN RD	-	0	0	0	0	0	0
3602124	01S/04W-14J	SAN BERNARDINO, CITY OF	W	CENTRAL AVE	1984	-	-	-	-	-	0
3602125	01S/04W-24F04S	SAN BERNARDINO, CITY OF	W	GOULD #1 OLD	2007	-	-	-	-	-	0
3602126	01S/04W-24F	SAN BERNARDINO, CITY OF	W	GOULD #2 NEW	2007	-	-	-	-	-	0
3602127	01S/03W-15A01S	GOLDEN BEAR FOREST PRODUCTS	W	1	1991	-	-	-	-	-	0
3602128	01S/04W-14A	SAN BERNARDINO, CITY OF	W	GIFFORD PK/ #1	2007	-	-	-	-	-	0
3602130	01S/04W-01P01S	EASTWOOD FARMS COMMUNITY WATER USERS	W	1	2002	-	-	-	-	-	0
3602131	01S/04W-01P02S	EASTWOOD FARMS COMMUNITY WATER USERS	W	2	2002	-	-	-	-	-	0
3602170	01S/02W-31M	ROBBINS H W	W	-	-	5	5	5	5	5	5
3602171	01S/02W-18M	REES & PERRICONE RANCH	W	1	1981	-	-	-	-	-	0
3602174	01S/04W-02A05S	EAST VALLEY WATER DISTRICT	W	PL 105 / MYERS	2000	-	-	-	-	-	0
3602186	01S/02W-21L02S	CRAFTON WATER COMPANY	W	2-GARNET/ZANJA	-	0	0	0	0	0	0
3602188	01S/02W-29L	DANGERMOND, JACK	W	RANCHO LADERA-ESRI	-	0	0	0	0	0	0
3602193	01S/03W-14R01S	RAUGHT MUTUAL WELL COMPANY	W	RAUGHT	-	295	235	112	62	32	147
3602205	01N/04W-06H01S	SAN BERNARDINO, CITY OF	W	DEVIL CANYON #4	-	34	5	16	34	64	31
3602206	01N/04W-06H02S	SAN BERNARDINO, CITY OF	W	DEVIL CANYON #3	-	13	0	0	0	0	3
3602211	01S/03W-26C01S	REDLANDS, CITY OF	W	37 SYLVAN PARK	-	0	0	0	0	0	0
3602224	01S/03W-13P	EAST PIONEER MUTUAL WELL COMPANY	W	-	1991	-	-	-	-	-	0
3602241	01S/03W-20F03S	CARTER, DR. JAMES	W	ALMOND	2007	-	-	-	-	-	0
3602247	01S/04W-13R03S	VICTORIA FARMS MUTUAL WATER CO	W	2	1981	-	-	-	-	-	0
3602249	01S/04W-25D05S	LOMA LINDA UNIVERSITY	W	ANDERSON	1985	-	-	-	-	-	0
3602252	01S/04W-14B03S	SAN BERNARDINO, CITY OF	W	2	1977	-	-	-	-	-	0
3602260	01S/03W-05D06S	EAST VALLEY WATER DISTRICT	W	PL 132 / CULL#3	2004	-	-	-	-	-	0
3602264	01N/04W-27N01S	SAN BERNARDINO, CITY OF	W	23RD ST.	2010	-	-	-	-	-	0
3602265	01S/04W-03J05S	SAN BERNARDINO, CITY OF	W	7TH ST.	-	56	0	47	36	51	38
3602274	01N/03W-30J05S	EAST VALLEY WATER DISTRICT	W	PL 39	-	442	809	550	356	202	472
3602280	01S/02W-18Q	MENTONE CITRUS GROWERS	W	#2	-	698	5	756	5	5	294
3602285	01S/04W-15D05S	SAN BERNARDINO, CITY OF	W	15D5	1979	-	-	-	-	-	0
3602320	01S/03W-16L	NEW ENGLAND WATER COMPANY	W	-	1955	-	-	-	-	-	0
3602320-	01S/03W-16L	NEW ENGLAND WATER COMPANY	W	-	-	246	216	249	194	114	204
3602337	01N/04W-26A03S	EAST VALLEY WATER DISTRICT	W	PL 24B	-	1,765	2,088	1,174	1,689	1,385	1,620
3602338	01S/03W-04N03S	EAST VALLEY WATER DISTRICT	W	PL 40A	-	0	0	0	0	0	0
3602345	01N/05W-24E01S	MUSCOY MUTUAL WATER COMPANY NO. 1	W	MUSCOY 4	-	204	254	211	259	210	228
3602346	01S/03W-28K01S	REDLANDS, CITY OF	W	NEW YORK ST. WELL	-	887	727	344	112	82	430
3602351	01S/02W-13A01S	REDLANDS, CITY OF	W	MILL CREEK 0-A	-	0	0	0	0	0	0
3602370	01N/04W-25C04S	EAST VALLEY WATER DISTRICT	W	PL 107	-	0	0	0	0	0	0

**WESTERN - SAN BERNARDINO WATERMASTER
VERIFIED PRODUCTION DATA - NON-PLAINTIFFS
CROSS INDEX BY RECORDATION NUMBER
SAN BERNARDINO BASIN**

RECRDTN NUMBER	STATE WELL NUMBER	OWNER	WELL TYPE	LOCAL DESIGNATION	YEAR CLOSED	CALENDAR YEAR EXTRACTIONS						AVG
						2016	2017	2018	2019	2020	2021	
3602381	01N/03W-29M	DEPARTMENT OF STATE HOSPITALS - PATTON	W	14	-	0	0	0	0	0	0	0
3602382	02N/05W-28D	DEVORE WATER COMPANY	W	1	1957	-	-	-	-	-	-	0
3602383	02N/05W-28C02S	DEVORE WATER COMPANY	W	2A	-	88	42	186	43	93	90	
3602384	02N/05W-28C03S	DEVORE WATER COMPANY	W	3	-	96	137	68	24	12	67	
3602385	02N/05W-20H	DEVORE WATER COMPANY	W	MIDDLEMAN FALLS CK	-	6	6	6	7	7	6	
3602386	02N/05W-21E	DEVORE WATER COMPANY	W	LETHIN SP	-	12	36	18	53	30	30	
3602387	02N/05W-22E	DEVORE WATER COMPANY	D	E KIMBARK	-	26	0	25	1	44	19	
3602388	02N/05W-21G	DEVORE WATER COMPANY	W	KIMBARK	-	73	159	78	176	121	121	
3602389	02N/05W-22N	DEVORE WATER COMPANY	D	HOPPER	1968	-	-	-	-	-	-	0
3602390	02N/05W-28B	DEVORE WATER COMPANY	D	SANTA FE	1968	-	-	-	-	-	-	0
3602391	02N/05W-28D	DEVORE WATER COMPANY	D	CASADY	1968	-	-	-	-	-	-	0
3602399	01N/04W-16E04S	SAN BERNARDINO, CITY OF	W	NEWMARK #4	-	1,659	1,272	1,733	1,656	1,798	1,624	
3602400	01N/04W-32N01S	SAN BERNARDINO, CITY OF	W	BASELINE & CALIFORNI	-	1	1	0	0	0	0	
3602401	01N/04W-27A02S	SAN BERNARDINO, CITY OF	W	LERROY	-	222	86	232	24	94	132	
3602405	01S/04W-08C04S	COLTON, CITY OF	W	19	-	513	340	633	207	0	339	
3602417	01S/03W-05D07S	EAST VALLEY WATER DISTRICT	W	PL 132 / CULL #4	2004	-	-	-	-	-	-	0
3602422	01S/04W-02K08S	SAN BERNARDINO, CITY OF	W	ANTIL 6	-	0	0	0	0	0	0	
3602426	02N/05W-19Q01S	SAN BERNARDINO, CITY OF	D	VINCENT (CAJON CRK)	-	398	649	25	453	225	350	
3602428	02N/05W-33E01S	DEVORE WATER COMPANY	W	4	-	27	21	24	63	12	29	
3602474	01N/03W-25Q	EAST HIGHLAND RANCH	D	PLUNGE/BOX SPRING	2004	-	-	-	-	-	-	0
3602498	01S/04W-08R07S	COLTON, CITY OF	W	NO 6B	2002	-	-	-	-	-	-	0
3602499	01S/04W-22A01S	J. G. GOLFING ENTERPRISES	W	PAYNE H 25 / KLINE	2018	206	0	0	-	-	-	41
3602521	01S/04W-23N04S	SAN BERNARDINO, CITY OF	W	NO 2	1977	-	-	-	-	-	-	0
3602525	01S/03W-13C	L P R ICE COMPANY WELL	W	LPR ICE CO	1991	-	-	-	-	-	-	0
3602528	01N/04W-35R01S	GUYETTE, DOUG	W	#3-7251 BARTON ST	2013	-	-	-	-	-	-	0
3602529	01S/02W-09P02S	BLUE GOOSE GROWERS INC	W	GRNSPOT 6	1980	-	-	-	-	-	-	0
3602530	01S/02W-09L02S	BLUE GOOSE GROWERS INC	W	BLOCK 11	1980	-	-	-	-	-	-	0
3602531	01S/02W-09L03S	BLUE BANNER COMPANY	W	TUNNEL DIV	-	50	50	50	50	50	50	
3602549	01S/03W-19J07S	PHARAOHS LOST KINGDOM	W	CALIF ST	-	1	1	1	0	0	1	
3602550	01S/03W-17R04S	DANIELS RANCH	W	ALABAMA ST	2006	-	-	-	-	-	-	0
3602560	01S/03W-04G03S	EAST VALLEY WATER DISTRICT	W	PL 136 / DUNKIRK#2	-	0	0	0	0	0	0	
3602563	01S/04W-02Q10S	EAST VALLEY WATER DISTRICT	W	PL 11A	-	384	496	430	0	842	430	
3602564	01S/04W-12B07S	EAST VALLEY WATER DISTRICT	W	PL 28A	-	331	681	722	1,056	1,691	896	
3602571	01S/03W-03F02S	EAST VALLEY WATER DISTRICT	W	PL 122	2000	-	-	-	-	-	-	0
3602574	01S/04W-13R04S	VICTORIA FARMS MUTUAL WATER CO	W	NO. 3	1999	-	-	-	-	-	-	0
3602596	01S/04W-24R07S	LOMA LINDA, CITY OF	W	NEW GOLCONDA	1978	-	-	-	-	-	-	0
3602653	01S/02W-19J01S	REDLANDS, CITY OF	W	2	1979	-	-	-	-	-	-	0
3602654	01S/02W-19J02S	REDLANDS, CITY OF	W	CRAFTON	-	196	101	13	68	28	81	
3602657	01S/01W-20D01S	YUCAIPA VALLEY WATER DISTRICT	W	WELL NO 31	1980	-	-	-	-	-	-	0
3602658	01S/01W-20D03S	YUCAIPA VALLEY WATER DISTRICT	W	WELL NO 32	1980	-	-	-	-	-	-	0
3602659	01S/01W-19B02S	YUCAIPA VALLEY WATER DISTRICT	W	WELL NO 33	1997	-	-	-	-	-	-	0
3602664	01N/05W-06M01S	STORKSON, DAVID D.	W	SPRING NO 1	-	30	28	30	33	29	30	
3602665-	01N/05W-06E01S	STORKSON, DAVID D.	W	SPRING NO 2	-	26	27	20	31	28	26	
3602712	01N/04W-08P01S	CALIFORNIA STATE UNIVERSITY, SAN BERNARDINO	W	ELLENA BROS.	-	0	0	0	0	0	0	
3602714	01S/04W-13R01S	VICTORIA FARMS MUTUAL WATER CO	W	NO 1	1999	-	-	-	-	-	-	0

**WESTERN - SAN BERNARDINO WATERMASTER
VERIFIED PRODUCTION DATA - NON-PLAINTIFFS
CROSS INDEX BY RECORDATION NUMBER
SAN BERNARDINO BASIN**

RECRDTN NUMBER	STATE WELL NUMBER	OWNER	WELL TYPE	LOCAL DESIGNATION	YEAR CLOSED	CALENDAR YEAR EXTRACTIONS						AVG
						2016	2017	2018	2019	2020	2021	
3602727	01N/05W-15Q02S	FONTANA UNION WATER COMPANY	W	FU 8 (F34A)	-	0	0	0	0	0	0	0
3602759	01S/04W-24A01S	LOMA LINDA, CITY OF	W	MT VIEW 1	1999	-	-	-	-	-	-	0
3602760	01S/04W-24B01S	LOMA LINDA, CITY OF	W	MT VIEW 2	2000	-	-	-	-	-	-	0
3602766	01S/04W-06H03S	WEST VALLEY WATER DISTRICT	W	#30 WASHINGTON/BSLIN	-	708	1,400	1,175	594	641	904	
3602781	01S/04W-25D06S	LOMA LINDA UNIVERSITY	W	ANDERSON II	-	1	1	1	1	1	1	1
3602791	01S/02W-20B01S	REDLANDS, CITY OF	W	EAST LUGONIA #4	-	0	0	0	0	0	0	0
3602792	01S/02W-19A01S	REDLANDS, CITY OF	W	AGATE #2	-	1,287	0	661	0	0	390	
3602793	01S/04W-08F15S	COLTON, CITY OF	W	WELL 21	-	497	340	1,139	680	786	688	
3602799	01S/02W-07F01S	EAST VALLEY WATER DISTRICT	W	PL 125	-	672	1,242	1,103	1,004	863	977	
3602821	01N/05W-03A02S	SAN BERNARDINO, CITY OF	W	CAJON #3	-	509	746	602	614	788	652	
3602844	01N/04W-08M02S	SAN BERNARDINO, CITY OF	W	DEVIL CANYON #5	-	119	17	20	222	130	102	
3602846	01S/04W-22A01S	J. G. GOLFING ENTERPRISES	W	THORN 10 & 11	2020	377	22	2	-	-	80	
3602848	01N/05W-36B01S	RIALTO, CITY OF	W	CITY #3	-	0	0	0	0	0	0	0
3602855	01S/04W-25D07S	LOMA LINDA UNIVERSITY	W	ANDERSON III	-	259	141	30	15	17	92	
3602895	01S/03W-13H02S	REDLANDS, CITY OF	W	AIRPORT #1	-	1,031	1,154	1,189	746	104	845	
3602896	01S/02W-20D01S	REDLANDS, CITY OF	W	MADEIRA	-	715	732	853	561	0	572	
3602897	01N/05W-23P	WEST VALLEY WATER DISTRICT	W	#34 GOLF COURSE	2008	-	-	-	-	-	0	
3602917	01S/03W-33D01S	REDLANDS-BRANSON DEVELOPMENT (BROOKSIDE PLAZA)	W	STATER BROS PLAZA	-	8	8	10	1	9	7	
3603027	01N/05W-36J01S	SAN BERNARDINO, CITY OF	W	LYTLE CK #2	-	631	665	471	429	650	569	
3603030	01S/04W-06B01S	RIALTO, CITY OF	W	CITY #5	-	0	0	0	0	0	0	0
3603045	01S/01W-09J01S	REDLANDS, CITY OF	W	MILL CK #2A	-	9	5	485	453	499	290	
3603054	01N/05W-25E03S	WEST VALLEY WATER DISTRICT	W	#35 GOLF COURSE	2003	-	-	-	-	-	0	
3603055	01N/05W-36H05S	WEST VALLEY WATER DISTRICT	W	#36 LORD RANCH	2020	0	0	0	0	-	0	
3603057	01S/04W-24C01S	LOMA LINDA, CITY OF	W	RICHARDSON #1	2017	0	0	0	0	-	0	
3603058	01S/04W-24C02S	LOMA LINDA, CITY OF	W	RICHARDSON # 2	2001	-	-	-	-	-	0	
3603116	01S/03W-13Q01S	SAN BERNARDINO VALLEY M.W.D.	W	SB AVE #1/BIG BEAR	-	0	0	448	1	1	90	
3603141	01S/04W-04E01S	SAN BERNARDINO VALLEY M.W.D.	W	9TH ST.	2011	-	-	-	-	-	0	
3603174	01S/04W-04F02S	SAN BERNARDINO VALLEY M.W.D.	W	PERRIS ST	-	0	0	0	0	0	0	0
3603206	01S/04W-04D02S	SAN BERNARDINO, CITY OF	W	OLIVE/GARNER	-	947	721	912	9	10	520	
3603207	01S/04W-04B04S	SAN BERNARDINO, CITY OF	W	10TH & J ST	-	1,429	1,105	947	1,173	10	933	
3603208	01N/04W-34G04	SAN BERNARDINO, CITY OF	W	17TH ST. & SIERRA #2	-	4	13	3	4	4	6	
3603247	01S/03W-06P18S	EAST VALLEY WATER DISTRICT	W	PL 141	-	2,070	1,864	1,510	1,484	1,757	1,737	
3603262	01N/04W-31M03S	HOLLIDAY TRUCKING	W	SB #1	-	64	68	69	68	65	67	
3603471	02N/05W-19R04S	SAN BERNARDINO, CITY OF	W	KENWOOD #1	-	588	724	854	1,141	1,105	882	
3603472	01N/04W-14P03S	SAN BERNARDINO, CITY OF	W	40TH & VALENCIA	-	24	1	0	0	2	5	
3603523	01S/04W-24P04S	LOMA LINDA, CITY OF	W	RICHARDSON #3	-	1,239	995	1,117	708	1,255	1,063	
3603538	01S/04W-06H04S	RIALTO, CITY OF	W	CITY #4A	-	1,963	514	1,268	912	1,315	1,194	
3603539	01S/02W-24C01S	YUCAIPA VALLEY WATER DISTRICT	W	YVWD 51/MILL CREEK	-	162	110	178	92	133	135	
3603554	01S/03W-19A01S	BARTON DEVELOPMENT C/O LUCKY FARMS	W	CALIF ST	-	80	85	85	85	0	67	
3603579	01N/04W-06A02S	SAN BERNARDINO, CITY OF	W	DEVIL CYN #7	-	20	47	46	32	52	39	
3603580	01N/04W-06A01S	SAN BERNARDINO, CITY OF	W	DEVIL CYN #6	-	137	15	136	14	43	69	
3603581	01S/04W-22C05S	SAN BERNARDINO, CITY OF	W	CENTURY	-	0	0	705	761	528	399	
3603582	01S/04W-15P05S	SAN BERNARDINO, CITY OF	W	CHANDLER	-	973	0	498	1,110	1,162	749	
3603583	01S/03W-02N02S	EAST VALLEY WATER DISTRICT	W	PLANT 143	-	178	444	595	731	545	499	
3603646	01S/03W-07D	INLAND VALLEY DEVELOPMENT AGENCY	W	NORTON #2A	-	0	0	0	0	0	0	0

**WESTERN - SAN BERNARDINO WATERMASTER
VERIFIED PRODUCTION DATA - NON-PLAINTIFFS
CROSS INDEX BY RECORDATION NUMBER
SAN BERNARDINO BASIN**

RECRDTN NUMBER	STATE WELL NUMBER	OWNER	WELL TYPE	LOCAL DESIGNATION	YEAR CLOSED	CALENDAR YEAR EXTRACTIIONS						
						2016	2017	2018	2019	2020	AVG	
3603647	01S/04W-12C01S	INLAND VALLEY DEVELOPMENT AGENCY	W	NORTON #3	-	0	0	0	0	0	0	
3603648	01S/04W-12F	INLAND VALLEY DEVELOPMENT AGENCY	W	NORTON #5	-	0	0	0	0	0	0	
3603649	01S/03W-07A06S	SAN BERNARDINO, CITY OF	W	IVDA 11 (NORTON #11)	-	0	0	0	0	0	0	
3603650	01S/03W-18C	INLAND VALLEY DEVELOPMENT AGENCY	W	NORTON GOLF COURSE	-	0	0	0	0	0	0	
3603653	01S/03W-10J	CEMEX CONSTRUCTION MATERIALS PACIFIC, LLC	W	ORANGE STREET	-	496	570	436	706	777	597	
3603655	01S/03W-29Q01S	REDLANDS, CITY OF	W	#38	-	1,044	1,098	1,467	1,399	808	1,163	
3603656	01S/03W-14E01S	REDLANDS, CITY OF	W	CHURCH STREET	-	447	374	384	0	275	296	
3603688	01S/04W-03D04S	SAN BERNARDINO, CITY OF	W	EPA #1	-	666	2,208	2,442	2,380	2,393	2,018	
3603689	01S/04W-03C03S	SAN BERNARDINO, CITY OF	W	EPA #2	-	1,689	2,052	1,967	1,883	1,744	1,867	
3603690	01S/04W-03C04S	SAN BERNARDINO, CITY OF	W	EPA #3	-	2,382	1,930	2,986	2,839	2,570	2,541	
3603691	01S/04W-03B03S	SAN BERNARDINO, CITY OF	W	EPA #4	-	1,787	2,056	2,062	1,688	2,476	2,014	
3603692	01S/04W-03A04S	SAN BERNARDINO, CITY OF	W	EPA #5	-	219	485	92	1,102	1,744	728	
3603693	01N/04W-16M03S	SAN BERNARDINO, CITY OF	W	EPA #6	-	273	645	641	668	650	575	
3603694	01N/04W-16M04S	SAN BERNARDINO, CITY OF	W	EPA #7	-	1,525	1,505	1,291	574	1,625	1,304	
3603695	01N/05W-25Q	VULCAN - CAL MAT	W	HIGHLAND PLANT	-	0	0	0	0	0	0	
3603696	01N/05W-02N	TEACHERS INSURANCE AND ANNUITY ASSOCIATION OF AMERICA	W	CAJON CK AREA D	2015	-	-	-	-	-	0	
3603697	01N/05W-14A	VULCAN - CAL MAT	W	CAJON CK PLNG. "M"	-	110	153	112	111	93	116	
3603698	02N/05W-27L	PAYNE, LARRY	W	OWNERS #1	-	0	0	0	0	0	0	
3603699	02N/05W-27L02S	PAYNE, LARRY	W	OWNERS #2	-	0	0	0	0	0	0	
3603700	02N/05W-27L03S	PAYNE, LARRY	W	OWNERS #3	-	0	0	0	0	0	0	
3603704	01S/04W-08J02S	COLTON, CITY OF	W	26	-	0	0	0	0	0	0	
3603719	01S/04W-24A05S	LOMA LINDA, CITY OF	W	MTN. VIEW #3	-	714	391	939	957	837	768	
3603720	01S/04W-24F11S	LOMA LINDA, CITY OF	W	RICHARDSON #4	-	0	0	0	0	0	0	
3603721	01S/04W-24R08S	LOMA LINDA, CITY OF	W	MTN. VIEW #4	-	0	0	0	0	0	0	
3603734	01S/03W-02P06S	EAST VALLEY WATER DISTRICT	W	PLANT 147	-	1,041	1,332	1,482	1,036	1,593	1,297	
3603760	01S/03W-29Q02S	REDLANDS, CITY OF	W	WELL 39	-	0	10	403	127	655	239	
3603761	01S/03W-18R	REDLANDS, CITY OF	W	CALIF.ST. IRRIGATION	-	147	100	63	123	97	106	
3603762	01S/03W-13M	REDLANDS, CITY OF	W	AIRPORT 2	-	133	122	79	15	2	70	
3603766	01S/03W-10K01S	REDLANDS, CITY OF	W	NORTH ORANGE #1	-	907	2,680	2,196	2,292	2,916	2,198	
3603767	01S/03W-10K02S	REDLANDS, CITY OF	W	NORTH ORANGE #2	-	767	1,914	1,513	1,391	3,010	1,719	
3603769	01N/05W-25E	WEST VALLEY WATER DISTRICT	W	#05A SYCAMORE VALLEY	-	50	129	162	1	158	100	
3603774	01S/03W-03R04S	EAST VALLEY WATER DISTRICT	W	146A - 7938 CHURCH	-	624	439	585	325	908	576	
3603776	01S/04W-24B03S	LOMA LINDA, CITY OF	W	MTN. VIEW #5	-	1	472	1	3	0	95	
3603777	01N/05W-26A06S	WEST VALLEY WATER DISTRICT	W	#04A	-	728	934	1,038	1,085	20	761	
3603778	01N/05W-36H06S	WEST VALLEY WATER DISTRICT	W	#08A	-	9	9	3	642	2,132	559	
3603786	01N/04W-33R	SAN BERNARDINO, CITY OF	W	EPA 108	-	2,361	1,000	2,408	1,360	872	1,600	
3603787	01N/04W-33P	SAN BERNARDINO, CITY OF	W	EPA 109	-	1,224	1,185	642	1,155	1,128	1,067	
3603788	01N/04W-33N	SAN BERNARDINO, CITY OF	W	EPA 110	-	781	696	800	984	776	807	
3603789	01N/04W-32R	SAN BERNARDINO, CITY OF	W	EPA 111	-	439	1,278	1,203	1,188	1,287	1,079	
3603790	01N/04W32Q	SAN BERNARDINO, CITY OF	W	EPA 112	-	991	858	745	686	411	738	
3603791	02N/05W-19R05S	SAN BERNARDINO, CITY OF	W	KENWOOD 2	-	979	1,597	1,273	1,793	1,900	1,508	
3603792	01N/05W-03A03S	SAN BERNARDINO, CITY OF	W	CAJON 4	-	500	691	650	514	436	558	
3603795	01S/03W-18N06S	MOUNTAIN VIEW POWER CO.	W	MVL MID-AQUIFER #1	-	1,436	981	595	857	1,299	1,034	
3603796	01S/03W-18M01S	MOUNTAIN VIEW POWER CO.	W	MVL MID-AQUIFER #2	-	261	658	74	88	183	253	
3603900	01S/02W-04N	SAN BERNARDINO COUNTY FLOOD CONTROL	W	SEVEN OAKS DAM WELL	-	1	1	1	1	0	1	

**WESTERN - SAN BERNARDINO WATERMASTER
VERIFIED PRODUCTION DATA - NON-PLAINTIFFS
CROSS INDEX BY RECORDATION NUMBER
SAN BERNARDINO BASIN**

RECRDTN NUMBER	STATE WELL NUMBER	OWNER	WELL TYPE	LOCAL DESIGNATION	YEAR CLOSED	CALENDAR YEAR EXTRACTIONS					AVG
						2016	2017	2018	2019	2020	
3603902	01N/05W-23P07S	WEST VALLEY WATER DISTRICT	W	#01A	-	2	3	17	10	491	105
3603904	01S/03W-05D09S	EAST VALLEY WATER DISTRICT	W	132-5	-	1,333	1,819	2,103	1,208	1,299	1,552
3603914	01S/04W-08J03S	COLTON, CITY OF	W	#27	-	799	2,141	1,259	1,685	1,547	1,486
3603915	01S/04W-08F17S	COLTON, CITY OF	W	#28	-	0	0	0	0	-	0
3603917	01N/04W-33R03S	SAN BERNARDINO, CITY OF	W	EPA 108S	-	239	384	797	761	756	587
3603919	01S/03W-20A03S	CALVARY CHAPEL OF REDLANDS	W	SCHOOL IRRIGATION	-	91	96	98	95	97	95
3603926	01S/03W-06L06S	EAST VALLEY WATER DISTRICT	W	WELL 151-HIGHLAND	-	2,407	2,514	2,745	2,219	2,338	2,445
3603927	01S/04W-24L07S	LOMA LINDA, CITY OF	W	RICHARDSON #6	-	1,021	914	695	694	1,004	866
3603930	01N/04W-17A01S	CALIFORNIA STATE UNIVERSITY, SAN BERNARDINO	W	IRRIGATION WELL 1	-	127	160	6	0	0	59
3603932	01N/04W-35L06S	SAN BERNARDINO COUNTY - FACILITY MANAGEMENT	W	CO HOS-JUVENILE HALL	-	75	64	72	8	54	55
3603933	01N/05W-04B	SAN BERNARDINO COUNTY - REGIONAL PARKS	W	GLEN HELEN 1A (2)	-	80	80	91	106	99	91
3603934	02N/05W-33F	SAN BERNARDINO COUNTY - FACILITY MANAGEMENT	W	GLEN HELEN 3	-	88	402	298	378	488	331
3603935	02N/05W-33G01S	SAN BERNARDINO COUNTY - FACILITY MANAGEMENT	W	GLEN HELEN 4	-	92	175	178	118	157	144
3603936	02N/05W-33D01S	SAN BERNARDINO COUNTY - FACILITY MANAGEMENT	W	GLEN HELEN #5	-	48	67	92	80	121	82
3603937	02N/05W-33G02S	SAN BERNARDINO COUNTY - FACILITY MANAGEMENT	W	GLEN HELEN #6	-	155	133	206	186	273	191
3603938	01N/04W-14C	SAN MANUEL BAND OF MISSION INDIANS	D	WEST TWIN CRK	-	40	0	30	30	30	26
3603943	01S/03W-15N	REDLANDS, CITY OF	W	WEATHERWAX #2	-	0	0	0	0	0	0
3603944	01S/04W-22C06S	SAN BERNARDINO VALLEY M.W.D.	W	DE-WATERING #1	-	0	0	0	0	0	0
3603945	01S/04W-22F01S	SAN BERNARDINO VALLEY M.W.D.	W	DE-WATERING #2	-	0	0	0	0	0	0
3603949	01S/04W-26F	MONTECITO MEMORIAL PARK	W	MONTECITO #2	-	87	196	167	385	276	222
3603955	01S/04W-24B05S	LOMA LINDA, CITY OF	W	RICHARSON #5	-	1,103	704	1,918	1,734	514	1,195
3603956	01S/04W-24B04S	LOMA LINDA, CITY OF	W	MTN. VIEW #6	-	630	1,594	488	629	1,572	983
3603960	01S/04W-15P06S	SAN BERNARDINO, CITY OF	W	ORANGE SHOW RD/PROCE	-	0	0	209	1	0	42
3603964	01S/04W-05F02S	SAN BERNARDINO VALLEY M.W.D.	W	9TH STREET NORTH	-	3,585	3,089	2,824	2,977	2,721	3,039
3603965	01S/04W-05F01S	SAN BERNARDINO VALLEY M.W.D.	W	9TH STREET SOUTH	-	2,058	1,831	3,148	3,342	3,377	2,751
3603967	01S/02W-20G	JACINTO FARMING, LARRY	W	SAPPHIRE	-	32	32	80	80	80	61
3603976	01S/04W-25D008S	LOMA LINDA UNIVERSITY	W	ANDERSON IV	-	759	848	955	945	1,012	904
3603977	01N/05W-21A001-S	SAN GABRIEL VALLEY WATER CO	W	F54A	-	-	0	356	1,234	825	483
3603980	01S/02W-18L002S	SAN BERNARDINO VALLEY M.W.D.	W	CITRUS PS WELL	-	-	1	1	1	1	1
3603983	01S/02W-04N02S	SAN BERNARDINO COUNTY FLOOD CONTROL	W	LOVELL FIRE SUPPRESS	-	-	-	-	1	1	0
3604011	01S/03W-18N04S	MOUNTAIN VIEW POWER CO.	W	AUX 2A	2005	-	-	-	-	-	0
3604012	01N/04W-35R	GUYETTE, DOUG	W	WELL #4	-	0	0	0	0	0	0
3690723	01S/04W-10F01S	SOUTHERN CALIFORNIA EDISON	W	HANFORD1	1981	-	-	-	-	-	0
3690927	01N/03W-31B01S	SAN BERNARDINO, CITY OF	W	PATTON 6	1984	-	-	-	-	-	0
3692174	01S/04W-02A	EAST VALLEY WATER DISTRICT	W	PL 105	1984	-	-	-	-	-	0

TOTALS FOR 800 WELLS

117,412 153,456 134,960 135,359 151,333 138,504

PAGE 18 OF 18

AS OF 7/12/2021 2:36 PM

CHANGE IN OWNERSHIP FROM BASE PERIOD

CHANGE IN OWNERSHIP FROM BASE PERIOD

FORMER OWNER	PRESENT OWNER	RECORDATION NUMBER	STATE WELL NUMBER	YEAR CHANGE SHOWN IN VOLUME 1
AEROSPACE	SAN BERNARDINO, COUNTY OF	NF	1S4W14A	1973
ANDERSON MUTUAL WELL COMPANY, INC	EAST SAN BDNO. COUNTY WATER DIST.	3600275	1N3W32	1970
	EAST VALLEY WATER DISTRICT	3600275	1N3W32	1982
BARTON DEVELOPMENT	ALLISON FARMS	3600418	1S3W19G	2006
BASELINE GARDENS MUTUAL WATER COMPANY	DOUG GUYETTE	3604012	1N4W35R	2014
BASELINE GARDENS MUTUAL WATER COMPANY	JACOB DUNCAN	3600458	1N4W36M01S	2014
	EAST VALLEY WATER DISTRICT	3600458	1N4W36M01S	2014
BASELINE & LAPRAIX WELL	EAST SAN BDNO. COUNTY WATER DIST.	3600466	1N3W04	1973
	EAST VALLEY WATER DISTRICT	3600466	1N3W04	1982
BEAR VALLEY MUTUAL WATER COMPANY	EAST SAN BDNO. COUNTY WATER DIST.	3600026	1S3W4J	1971
	EAST VALLEY WATER DISTRICT	3600026	1S3W4J	1982
	REDLANDS, CITY OF	3601586	1S3W15F02S	1987
BEELER, RAYMOND A.	TROJAN GROVES	3600451	1S3W15	1989
BEVERLY ASSOCIATES REC 3602065	REDLANDS, CITY OF REC 3602732	3602732	1S3W32J2	1978
BIG BEAR MUNICIPAL WATER DISTRICT	SAN BERNARDINO VALLEY MWD	3603116	1S3W13R01S	1996
BIG BEAR TIMBER COMPANY	GOLDEN STATE BLDG. PRODUCTS	3602127	1S3W15A1	1973
	GOLDEN BEAR FOREST PROD.	3602127	1S3W15A1	1980
BRYN MAWR MUTUAL WATER COMPANY	REDLANDS, CITY OF	3600053	1S3W31A02S	2002
		3600054	1S3W31A03S	2003
	MARI	3600055	1S3W31A06S	2003
		3602109	1S3W31B01S	2002
C.L. PHARRIS	SUNWEST	3603653	1S3W10J2	1997
	C. L. PHARRIS	3603653	1S4W10J2	1998
	CEMEX CONSTRUCTION MATERIALS, INC.	3603653	1S2W10J2	2000
CALAGONIA GROVES	CRIM, W. ROSCOE	3601171	1S3W20F	1974
	RAMIREZ, J.J.	3601171	1S3W20F	1996
	SAN BERNARDINO COUNTY	3601171	1S3W20F	2004
CALIFORNIA, STATE OF PATTON HOSPITAL	EAST SAN BDNO. COUNTY WATER DIST.	3600926	1S4W01F2	1973
	EAST VALLEY WATER DISTRICT	3600926	1N4W01F2	1982
	EAST SAN BDNO. COUNTY WATER DIST.	3600928	1N3W31L2	1973
	EAST VALLEY WATER DISTRICT	3600928	1N3W31L2	1982
	EAST SAN BDNO. COUNTY WATER DIST.	3600930	1N3W31L3	1973
	EAST VALLEY WATER DISTRICT	3600930	1N3W31L3	1982

CHANGE IN OWNERSHIP FROM BASE PERIOD

FORMER OWNER	PRESENT OWNER	RECORDATION NUMBER	STATE WELL NUMBER	YEAR CHANGE SHOWN IN VOLUME 1
	SAN BERNARDINO, CITY OF	3600927	1N3W31B1	1973
	EAST SAN BDNO. COUNTY WATER DIST.	3600927	1N3W31B1	1980
	EAST VALLEY WATER DISTRICT	3600927	1N3W31B1	1982
CAMPUS CRUSADE FOR CHRIST CAMERON RANCHO MUTUAL WATER COMPANY	ARROWHEAD WATER AND POWER	3601979	1N4W14A	2004
	EAST SAN BDNO. COUNTY WATER DIST.	3600643	1N4W25K1	1973
	EAST VALLEY WATER DISTRICT	3600643	1N4W25K1	1982
CANYON KNOLLS RANCH	LOMA LINDA HEIGHTS RANCHO	3601632	2S3W05A2	1979
	CANYON KNOLLS RANCH	3601632	2S3W05A2	1982
CARDEY, MAX	DEER PARK LLC	3601632	2S3W05A0	2004
CARL'S RANCH C/O REDLANDS FARMING CO.	AIELLO RANCH C/O CRIM GROVE CARE 1970-71	3601172	1S3W20C	1970
	CRIM WELL C/O REDLANDS FARMING CO.1972-75	3601172	1S3W20C	1972
	HUNTER/CRIM/ZARUBICA WELL 1975-	3601172	1S3W20C	1975
	K INV./TRUTANIC/Y UN WELL	3601172	1S3W20C	1981
CHRISTINA WATER CO	SPRING PACIFIC/RIVENDELL LAND COMPANY	3601751	1S3W21E	2001
	HILLWOOD	3601751	1S3W21E	2014
	TEACHERS INS. AND ANNUITY ASSOC. AMERICA	3601751	1S3W21E	2019
CHURCH STREET MUTUAL WELL CO	REDLANDS, CITY OF	3602106	1S3W22A1	1970
CITRUS PROPERTY MANAGEMENT CO.	BELL, H. EUGENE	3600449	1S3W20	1974
CLIFFSIDE RANCH	TEAGLE, M., ESTATE	3602571	1S3W03F	1974
	EAST SAN BER. CO. WATER DIST.	3602571	1S3W3F	1978
	EAST VALLEY WATER DISTRICT	3602571	1S3W3F	1982
CLIFFSIDE RANCH	EAST VALLEY WATER DISTRICT	0000017	1S3W3F	2014
COLTON AVENUE WATER COMPANY	REDLANDS, CITY OF	3600085	1S3W28J1	1973
		3602346	1S3W28J2	1973
COOK ORCHARDS CO.	EADINGTON FRUIT CO. COOK RANCH	3600527	1S3W16	1975
CORWIN WELL COMPANY	EAST SAN BDNO. COUNTY WATER DIST.	3601184	1N3W33F1	1973
	EAST VALLEY WATER DISTRICT	3601184	1N3W33F1	1982
COUNTY HOSPITAL	SAN BERNARDINO, COUNTY OF	NF	1N4W35F	1971
COURT STREET WATER COMPANY	LOMA LINDA, CITY OF	3601384	1S4W25	1971
		3601388	1S4W25	1971
CRAM, FRANCES L.	COGBILL, CLINTON L.	3601628	1S2W09Q	1979
CRAM RANCH ASSOCIATES	VILLAGE LAKES	3600241	1S3W03Q	2006

CHANGE IN OWNERSHIP FROM BASE PERIOD

FORMER OWNER	PRESENT OWNER	RECORDATION NUMBER	STATE WELL NUMBER	YEAR CHANGE SHOWN IN VOLUME 1
DANIELS, DON	DANIELS AND BEST RANCH	3602549	1S3W19J	1973
	PHAROAH'S LOST KINGDOM	3602549	1S3W19J	1996
DANIELS, HAROLD DEL ROSA MUTUAL WATER CO.	DANIELS AND BEST RANCH	3602550	1S3W17R	1973
	EAST SAN BDNO. COUNTY WATER DIST.	3602370	1N4W25F	1976
DEL ROSA MUTUAL WATER CO.	EAST VALLEY WATER DISTRICT	3602370	1N4W25F	1982
	HODGDON, WARNER	3601810	1N4W23E	1976
DOUGLAS GAS STATION DUDA, WALTER AND BETTY E R DUNLOP	CAMPUS CRUSADE FOR CHRIST	3601810	1N4W23E	1987
	HODGDON, WARNER	3601811	1N4W14	1976
	CAMPUS CRUSADE FOR CHRIST	3601811	1N4214	1987
EADINGTON FRUIT CO. COOK RANCH EAST COLTON AVENUE WATER COMPANY	TEXACO GAS STATION	NF	1S4W24J	1973
	MCCALLA, ROBERT	3601839	1S3210D01	1992
	HOOVER WELL	3601649	1S3W28M	1973
	RAMIREZ, CARLOS	3601649	1S3W28M	1980
	HOOVER WELL	3601649-	1S3W28M	1973
EAST HIGHLANDS DOMESTIC WATER CO	RAMIREZ, CARLOS	3601649-	1S3W28M	1980
	RAMIREZ, J.J.	3600527	1S3216	1996
	HINCKLEY, HORACE P.	3600240	1S2W30D	1982
		3601645	1S2W30B	1982
EAST HIGHLANDS ORANGE COMPANY	SARATOGA DEVELOPMENT CO.	3600607	1S3W02	1973
	EAST HIGHLANDS RANCH INC.	3600607	1S3W02	1980
	SARATOGA DEVELOPMENT CO.	3600607-	1S3W02	1973
	EAST HIGHLANDS RANCH INC.	3600607-	1S3W02	1980
EAST HIGHLANDS ORANGE COMPANY	SARATOGA DEVELOPMENT CO.	NF	1S2W06	1977
		3600598	1S3W02	1973
	EAST HIGHLANDS RANCH INC.	3600598	1S3W02	1980
	SARATOGA DEVELOPMENT CO.	3600604	1S2W07B	1973
	EAST HIGHLANDS RANCH INC.	3600604	1S2W07B	1980
	SARATOGA DEVELOPMENT CO.	3600605	1N3W36	1973
	EAST HIGHLANDS RANCH INC.	3600605	1N3W36	1980
	SARATOGA DEVELOPMENT CO.	3600606	1N3W35	1973
	EAST HIGHLANDS RANCH INC.	3600606	1N3W35	1980
	SARATOGA DEVELOPMENT CO.	3601639	1S3W03R1	1973
	EAST HIGHLANDS RANCH INC.	3601639	1S3W03R1	1980
	EAST VALLEY WATER DISTRICT	3601639	1S3W03R1	1995
	SARATOGA DEVELOPMENT CO.	3602474	1N3W25Q	1973

CHANGE IN OWNERSHIP FROM BASE PERIOD

FORMER OWNER	PRESENT OWNER	RECORDATION NUMBER	STATE WELL NUMBER	YEAR CHANGE SHOWN IN VOLUME 1
	EAST HIGHLANDS RANCH INC.	3602474	1N3W25Q	1980
	SUNRISE RANCH PART. C/O LIFE DEVEL. CO.	3600599	1S2W13	1973
		3600600	1S2W13	1973
		3600601	1S2W14	1973
		3600602	1S2W15P	1973
		3600603	1S2W15G	1973
		3601640	1S2W14	1973
EAST HIGHLANDS ORANGE COMPANY	SUNRISE RANCH PART. C/O LIFE DEVEL. CO.	3601969	1S2W14L	1973
EAST LUGONIA MUTUAL WATER CO.	REDLANDS, CITY OF	3600005	1S3W35H08S	1996
		3600006	1S2W19G01S	1996
		3600038	1S2W17	1996
EAST SAN BDNO. COUNTY WATER DISTRICT	EAST VALLEY WATER DISTRICT	NF	1N3W30C	1982
		NF	1S3W04P	1982
		NF	1N3W30C	1982
		NF	1N3W31A	1982
		NF	1S3W05Q	1982
		NF	1N4W36H	1982
EAST SAN BDNO. COUNTY WATER DISTRICT	EAST VALLEY WATER DISTRICT	NF	1S3W06	1982
		NF	1N3W31D	1982
		NF	1S3W06E	1982
		NF	1S3W06B	1982
		NF	1S3W06C	1982
		NF	1S4W02L	1982
		NF	1S3W06P	1982
		NF	1S3W05Q	1982
		NF	1S3W06M	1982
		NF	1S3W06Q	1982
		NF	1S3W03N	1982
		NF	1N4W25D	1982
		NF	1S3W03N	1982
		NF	1S3W05J	1982
		NF	1S4W01D	1982
		NF	1S3W06N	1982
EAST SAN BDNO. COUNTY WATER DISTRICT	EAST VALLEY WATER DISTRICT	3600026	1S3W04J01S	2006
		3600058	1S3W03F	1982

CHANGE IN OWNERSHIP FROM BASE PERIOD

FORMER OWNER	PRESENT OWNER	RECORDATION NUMBER	STATE WELL NUMBER	YEAR CHANGE SHOWN IN VOLUME 1
		3600183	1S4W02	1982
		3600444	1N3W30H01S	1982
		3600855	1N3W28P01S	1982
		3600864	1N3W19	1982
		3600970	1N3W19	1982
		3600971	1N3W19F	1982
		3601584	1N3W33H01S	1982
		3601653	1N4W36K04S	1982
		3601654	1N4W36	1982
		3601655	1N4W36K05S	1982
		3601656	1N4W36Q01S	1982
		3601657	1S4W01B04S	1982
		3601658	1N4W36R01S	1982
		3601659	1S3W06H01S	1982
		3601660	1D3W06H04S	1982
		3601661	1S4W01J08S	1982
		3601662	1S4W02Q05S	1982
		3601663	1S4W02Q04S	1982
EAST SAN BDNO. COUNTY WATER DISTRICT	EAST VALLEY WATER DISTRICT	3601664	1S4W02N01S	1982
		3601665	1S4W01K04S	1982
		3601666	1N4W36F08S	1982
		3601667	1S3W06A05S	1982
		3601668	1S4W01E02S	1982
		3601669	1N4W36H06S	1982
		3601670	1N4W26A01S	1982
		3601671	1N4W26A02S	1982
		3601672	1N4W25B	1982
		3601673	1N4W25C02S	1982
		3601674	1N4W25G01S	1982
		3601675	1N4W25A01S	1982
		3601676	1S4W12B05S	1982
		3601677	1S3W05A02S	1982
		3601678	1S3W05B04S	1982
		3601679	1S3W05N05S	1982
		3601781	1S3W06K01S	1982

CHANGE IN OWNERSHIP FROM BASE PERIOD

FORMER OWNER	PRESENT OWNER	RECORDATION NUMBER	STATE WELL NUMBER	YEAR CHANGE SHOWN IN VOLUME 1
		3601884	1N3W31C02S	1982
		3601978	1S3W04N	1982
	HODGDON, WARNER	3601979	1N4W14A	1976
	CAMPUS CRUSADE FOR CHRIST	3601979	1N4W14A	1987
	EAST VALLEY WATER DISTRICT	3602034	1S4W01Q	1982
		3602113	1N3W30N	1982
		3602274	1N3W30J	1982
		3602337	1N4W26A	1982
		3602338	1S3W04N	1982
		3602563	1S4W02Q	1982
		3602564	1S4W12B	1982
		3602799	1S2W07H01	1982
EAST VALLEY WATER DISTRICT	GREENSPOT VILLAGE & MARKET	3600026	1S3W04J01S	2006
	OSCAR MORA/MICHAEL O'CONNOR	3600269	1N3W31L01S	2006
ELLENA, JOHN B.	SAN BERNARDINO, CITY OF	3602712	1N4W08N	1977
FONTANA UNION WATER COMPANY 3600566	FONTANA UNION WATER COMPANY	3602727	1N5W15Q02S	1977
FRINK RANCH RECORDATION NO 3601131	RAMIREZ BROTHERS REC. NO.	3601728	1S3W30	1970
GAY, PHILIP L.	GAY GROVE	3601126	1S2W30H	1970
	PIPERHILL REDLANDS, LLC	3601126	1S2W30H	2020
GIFFORD PARK MUTUAL WATER CO.	SAN BERNARDINO, CITY OF	3602128	1S4W14A	1987
		3602252	1S4W14B	1987
HACIENDA TRAILER PARK	EAST SAN BDNO. COUNTY WATER DIST.	NF	1S3W04Q	1970
	EAST VALLEY WATER DISTRICT	NF	1S3W04Q	1982
HICKS, JOHN/LOUISE	REYNOLDS, BILL	3600981	1S2W21H01	1978
HOBBS WELL PARTNERSHIP	REDLANDS COUNTRY CLUB	3600049	1S3W25M	1994
		3600049-	1S3W25M	1994
HOLIDAY ROCK CO.	REDLANDS TRAP/SKEET	3600628	1S3W15G	1974
HOMART DEVELOPMENT CO	SAN BERNARDINO, CITY OF	3600034	1S4W16H	1970
HOMART DEVELOPMENT CO	SAN BERNARDINO, CITY OF	3600035	1S4W15M1	1970
		3602285	1S4W15D5	1970
HOOVER WELL	RAMIREZ, J.J.	3601649	1S3W28MS	2018
ICE PRODUCTS INC.	HOLMES ICE & COLD STORAGE CO., INC.	3600644	1S4W09B03S	1983
		3600645	1S4W09B01S	1983
INDUST. ACRES C/O CITRUS INVESTMENT	MENTONE CITRUS GROVES	3600139	1S2W18R01S	1975
		3602280	1S2W18Q	1975

CHANGE IN OWNERSHIP FROM BASE PERIOD

FORMER OWNER	PRESENT OWNER	RECORDATION NUMBER	STATE WELL NUMBER	YEAR CHANGE SHOWN IN VOLUME 1
INLAND FARMING CO.	RIEDMAN, FRED M.	3602079	1S3W03F	1974
	BARNO, JOHN	3602079	1S3W03F	1977
INLAND VALLEY DEVELOPMENT AGENCY INTER CITY MUTUAL WATER CO.	SAN BERNARDINO, CITY OF	3603649	1S3W07A	2006
	SAN BERNARDINO, CITY OF	3601316	1S4W23N	1977
		3602521	1S4W23N4	1977
JACINTO, FRANK JR JACINTO FARMING, INC	F. A. R. WELL	3602020	1S2W20K	1973
	MCCLINTOCK, W.L. 1970-1972	3601280	1S3W29D	1970
	YAHIKU, PAUL 1973-	3601280	1S3W29D	1973
JOHANSSON, RUNE	BENNETT 1976-1978	3602060	1S4W24P	1976
	SO. SAN BERNARDINO CO. WATER DIST	3602060	1S4W24P	1979
	SAN BERNARDINO, CITY OF	3602060	1S4W24P	1990
LAND CAPITOL CORP & DONALD SOJKA LANGFORD RANCHES	SOJKA, DONALD R.	3601173	1S3W32K	1975
	CANYON RANCH	3600523	1S3W32G3	1973
	REDLANDS FARMING	3600525	1S3W17H01S	2006
LANKERSHIM MUT. WTR. CO.	EAST VALLEY WATE DISTRICT	0000076	1S3W06L	1990
	EAST VALLEY WATE DISTRICT	0000077	1S3W06F	1990
LARSEN, ERNEST R. LA TOURETTE	LARANNI GUNTER WELL	3600160	1S3W32G1	1974
	DANGERMOND, JACK	0000078	1S2W28M	2006
LEONARD, WILLIAM E.	SAN BERNARDINO INVESTORS	3602499	1S4W22A01	1979
	J. G. GOLFING ENTERPRISES, INC.	3602499	1S4W22A01	1981
LORD	DANGERMOND, JACK	0000079	1S2W28M	2006
LOMA LINDA, CITY OF LONG ACRES MUTUAL WATER CO L.P.R. RANCH	SAN BERNARDINO COUNTY	3601130	1S3W32D	2004
	STORKSON, WILLIAM F.	3600083	1N5W6	1970
	L.P.R. ICE COMPANY	3602525	1S3W13C	1971
LUGO WATER COMPANY LUGONIA WATER COMPANY		3600018	1S2W29	1976
	REDLANDS, CITY OF	3600510	1S3W21K01S	2001
	REDLANDS, CITY OF	3601585	1S3W23A03S	1987
MARIGOLD FARMS COMPANY	BEAR VALLEY MUTUAL WATER COMPANY	3601585	1S3W23A03S	1990
	BARTON DEVELOPMENT	3600418	1S4W19	1994
		3601748	1S3W18H01	1994
MARIGOLD FARMS (RIVENDELL AS OWNER)		3601748-	1S3W19A01	1994
	HILLWOOD	3600757	1S3W19L	2014
MASCART WATER COMPANY	TEACHERS INS. AND ANNUITY ASSOC. AMERICA	3600757	1S3W19L	2019

CHANGE IN OWNERSHIP FROM BASE PERIOD

FORMER OWNER	PRESENT OWNER	RECORDATION NUMBER	STATE WELL NUMBER	YEAR CHANGE SHOWN IN VOLUME 1
MEEKS & DALEY (1N3W31)	MAJESTIC MANAGEMENT	3601102	1S3W21E	2001
MENTONE ACRES MUTUAL WELL CO.	BASELINE LAUNDRY	NF	1N3W31	1973
	REDLANDS, CITY OF	3600749	1S3W13	1983
		3600748	1S3W24A1	1999
MENTONE DOMESTIC WATER CO.	REDLANDS, CITY OF	3601308	1S2W19K1	1978
		3602653	1S2W19J	1978
		3602654	1S2W19J	1978
MEYER, ERNEST	EAST SAN BDNO. COUNTY WATER DIST.	3602174	1S4W02	1974
	MEYER, ERNEST	3602174	1S4W02	1975
	EAST SAN BDNO. COUNTY WATER DIST.	3602174	1S4W02	1980
	EAST VALLEY WATER DISTRICT	3602174	1S4W02	1982
MISSION MUTUAL WATER COMPANY	REDLANDS, CITY OF	3600756	1S3W19H	1987
	MARIGOLD FARMS COMPANY	3600757	1S3W19L	1987
MONTECITO MUTUAL WATER COMPANY	MT. VIEW CEMETERY OF SAN BERNARDINO	3600119	1S4W26F01	1995
MT. HARRISON MUTUAL WATER CO.	EAST VALLEY WATER DISTRICT	3600220	1S3W01H	1994
MOUNT VERNON WATER COMPANY	SAN BERNARDINO, CITY OF	3600320	1N5W22M	1997
MULLINS, JAMES C., JR., EXECUTOR	TILDEN, M. WILLIAM	3602074	1N3W34B02	1991
		3602075	1N3W34B01	1991
MUTUAL WELL CO. (OF HIGHLAND)	NORTH FORK WATER	3600765	1N3W33C01	1981
NAMIHAS, M.D. IVAN/SHIRLEY	SOUZA, JOHN	3601084	1S2W20K	1980
NICKERSON, E. D.	WARMINGTON, ROBT. P.	3600270	1S3W20P	1982
NORTH FORK WATER COMPANY	DUCKWORTH, JOHN	3600765	1N3W33C01S	2006
	EAST VALLEY WATER DISTRICT	3600680	1S3W02	1982
	EAST VALLEY WATER DISTRICT	3601184	1N3W33F01S	2008
	EAST SAN BDNO. COUNTY WATER DIST.	3601643	1S3W03Q	1982
	EAST VALLEY WATER DISTRICT	3601643	1S3W03Q	1982
	DUCKWORTH, JOHN	3600765	1N3W33C01S	2006
NORTON AIR FORCE BASE	INLAND VALLEY DEVELOPMENT AGENCY	0000086	1S4W12B	1997
	0000086 BECOMES FILER	3600645	1S4W07D	1998
		0000087	1S4W12C	1997
NORTON AIR FORCE BASE	0000087 BECOMES FILER	3603647		1998
		0000088	1S4W12D	1997
		0000089	1S3W07A	1997
	0000089 BECOMES FILER	3603649	1S3W07A	1998
		0000090	1S3218C	1997

CHANGE IN OWNERSHIP FROM BASE PERIOD

FORMER OWNER	PRESENT OWNER	RECORDATION NUMBER	STATE WELL NUMBER	YEAR CHANGE SHOWN IN VOLUME 1
	0000090 BECOMES FILER	3603650		1998
NORTON VILLAGE, LTD.	EAST SAN BDNO. COUNTY WATER DIST.	3600925	1S4W01Q1	1973
	EAST VALLEY WATER DISTRICT	3600925	1S4W01Q1	1982
NYE	DANGERMOND, JACK	3600313	1S2W29N01S	2006
DANGERMOND, JACK	CRAFTON WATER COMPANY	3600313	1S2W29N01S	2007
OLD TOWN WELL COMPANY	MONTE LLC	3600493	1S3W29K	2006
		3600494	1S3W29K	2006
ORANGE ST. RANCH	CRAM RANCH ASSOCIATES	3600241	1S3W03Q	1980
PAINE, ROBERT T. TRUSTEE	REDLANDS UNIFIED SCHOOL DISTRICT	3601641	1S2W30C01S	1996
PEYTON, A.L. OR IRENE A.	SOMERS, R.	3601093	1N4W24	1977
PEYTON, MRS. A.L.	LA BONTE, JIM	3600865	1N4W24	1978
PHAROAH-POWELL WATER COMPNAY	RAMIREZ, J.J.	3600415	1S3W29J01S	2014
RAMIREZ, CARLOS (HOOVER WELL)	RAMIREZ, J.J.	3601649-	1S3W28M	2010
RANCHERIA WATER CO. TOBIN	RIALTO, CITY OF	3601929	1S4W06C04S	1987
RANCHO LADERA-ESRI	DANGERMOND, JACK	3602188	1S2W29L	2002
RAUGHT MUTUAL WELL COMPANY	BEAR VALLEY MUTUAL WATER COMPANY	3602193	1S3W14R01S	2017
	RAUGHT MUTUAL WELL COMPANY	3602193	1S3W14R01S	2018
REDLANDS ASSOCIATES	BLUE GOOSE GROWERS INC.	3602529	1S2W09P2	1971
		3602530	1S2W09L2	1971
	BLUE BANNER CO.	3602531	1S2W09L3	1971
REDLANDS HEIGHTS WATER COMPANY	REDLANDS, CITY OF	3602531	1S2W09L3	1980
REES-REES RANCHES, INC.	SELBY, DR. & MRS. ARTHUR	3600918	2S3W01E	1983
		3600017	1S2W29	1976
	REDLANDS, CITY OF	3600018	1S2W29	1976
RIALTO MUTUAL LAND AND WATER COMPANY	RIALTO, CITY OF	3600019	1S3W23	1978
RIVERSIDE, CITY OF 3601478	J. G. GOLFING ENTERPRISES, INC. 3602846	3601085	1N4W31N	1973
ROBERTS, DR. G.	PATTERSON, ROY H.	3602846	1S4W22A	1985
ROZEMA CHICKEN RANCH	QUALITY FARMS	NF	1N3W34Q	1977
		NF	1S3W04R	1975
SAN BERNARDINO, COUNTY OF	SAN BERNARDINO COUNTY PARKS	3603933	1N5W04B	2009
SAN BERNARDINO COUNTY SERVICE AREA 2	LOMA LINDA, CITY OF	3601989	1S4W24R1	1970
		3602010	1S4W25H2	1970
		3602011	1S4W25B2	1970
SAN BERNARDINO WATER UTILITIES	SAN BERNARDINO, CITY OF	3602015	1S4W25B	1970

CHANGE IN OWNERSHIP FROM BASE PERIOD

FORMER OWNER	PRESENT OWNER	RECORDATION NUMBER	STATE WELL NUMBER	YEAR CHANGE SHOWN IN VOLUME 1
		3602016	1S4W25G	1970
		3602057	1S4W25C	1970
		3602058	1S4W25F	1970
		3601843	1N5W03H01S	1987
		3601844	1N5W03	1987
		3601845	1N4W30L	1987
SAN BERNARDINO, CITY OF	California State University San Bernardino	3602712	1N4W08N	2001
Saratogo Development	EAST HIGHLAND RANCH	3600607	1N3W02L	2004
SECHREST, RALPH F.	RAMIREZ, J.J.	3600484	1S3W16	1978
SELEY WELL CO	EAST SAN BDNO. COUNTY WATER DIST.	3600545	1N3W30	1970
	EAST VALLEY WATER DISTRICT	3600545	1N3W30	1982
SMITH, LEONA BERNICE	PAXTON, R. H.	3600468	1S3W30	1971
		3600378	1N3W27N02S	1987
		3601069	1N3W33M02S	1987
SO. SAN BERNARDINO COUNTY WATER DIST.	SAN BERNARDINO, CITY OF	3602122	1S4W23R03S	1990
		3602123	1S4W14J	1990
		3602124	1S4W14J	1990
	SAN BERNARDINO, CITY OF	3602125	1S4W24F04S	1990
		3602126	1S4W24F	1990
SOUTHERN CALIFORNIA EDISON	THERMO ECOTEK CORPORATION	3601014	1S3W18N	1998
	MOUNTAINVIEW POWER COMPANY	3601014	1S3W18N	1999
	THERMO ECOTEK CORPORATION	3601015	1S3W18N	1998
	MOUNTAINVIEW POWER COMPANY	3601015	1S3W18N	1999
SOUTHERN CALIFORNIA WATER COMPANY	EAST VALLEY WATER DISTRICT	3600374	1N3W33M01S	1987
		3600375	1S3W05	1987
		3600376	1S3W05	1987
		3600377	1N3W27N08S	1987
	SAN BERNARDINO, CITY OF	3601588	1N4W31H	1987
		3601878	1N4W29E01S	1987
		3601879	1N4W29	1987
		3601880	1N4W29F01S	1987
	EAST VALLEY WATER DISTRICT	3601987	1S3W04G	1987
		3602260	1S3W05D06	1987
		3602417	1S3W05D	1987
		3602560	1S3W04G	1987

CHANGE IN OWNERSHIP FROM BASE PERIOD

FORMER OWNER	PRESENT OWNER	RECORDATION NUMBER	STATE WELL NUMBER	YEAR CHANGE SHOWN IN VOLUME 1	
STANLEY BROWN CO.	LEWIS DEVELOPMENT CO.	3601352	1S3W19N	1980	
	CHRISTENSEN, JACK. O.	3601352	1S3W19N	1981	
	AMERICAN GENERAL LIFE INS. CO.	3601352	1S3W19N	1987	
	GENERAL AMERICAN LIFE INS. CO.	3601352	1S3W19N	1988	
	CBC OWNERS ASSOCIATION C/O SCRES	3601352	1S3W19N	2018	
STOWE WATER COMPANY	RAMIREZ, J. J.	3601046	1S3W21A	2000	
STUCKER RANCH	BEELER, RAYMOND A.	3600451	1S3W15	1970	
SUNNYSIDE MUTUAL WATER COMPANY	EAST SAN BDNO. COUNTY WATER DIST.	3601582	1S4W02R	1975	
	EAST VALLEY WATER DISTRICT	3601582	1S4W02R	1982	
TRI CITY BASELINE	TRI CITY CONCRETE	3600935	1N4W31N	1973	
TRI CITY ROCK	TRI CITY CONCRETE	3601420	1S3W09E	1970	
	LIVINGSTON-GRAHAM	3601420	1S3W09E	1980	
	C. L. PHARRIS SAND & GRAVEL	3601420	1S3W09E	1992	
	SUNWEST	3601420	1S3W09E	1997	
	C. L. PHARRIS SAND & GRAVEL	3601420	1S3W09E	1998	
	CEMEX CONSTRUCTION MATERIALS, INC.	3601420	1S3W09E	2000	
	TRIPLE FALLS MUT. WTR. CO.	YUCAIPA VALLEY COUNTY WATER DISTRICT	3602657	1S1W20D	1975
		YUCAIPA VALLEY WATER DISTRICT	3602657	1S1W20D	1987
YUCAIPA VALLEY COUNTY WATER DISTRICT		3602658	1S1W20D	1975	
YUCAIPA VALLEY WATER DISTRICT		3602658	1S1W20D	1987	
TRIPLE FALLS MUT. WTR. CO.	YUCAIPA VALLEY COUNTY WATER DISTRICT	3602659	1S1W19G	1975	
	YUCAIPA VALLEY WATER DISTRICT	3602659	1S1W19G	1987	
UNIVERSITY OF REDLANDS	KARAHALOIS	NF	1S2W17	1975	
	EAST HIGHLAND LLC	NF	1S2W17A	2019	
VALDEPENA ACRES	CARTER, DR. JAMES E.	3602241	1S3W20F03	1997	
VALLE VISTA RANCH CO.	LOMA LINDA, CITY OF	3601130	1S3W32D	1973	
VAN CAMP, GILBERT C.	CALLISON, ROY A. 1977-1978	3600218	1N4W24	1977	
	LANGSTON-NEWBY DEVELOPMENT CO. 1979-	3600218	1N4W24	1979	
	MT. VIEW CHILD CARE CENTER	NF	1S4W24J	1978	
VAN LEUVEN NURSING HOME	VICTORIA SEVENTH DAY ADVENTIST	NF	1S4W24J	1978	
VAN LEUVEN, ED	SAN BERNARDINO, CITY OF	3602066	1S4W02B	1990	
VAN LOON MUTUAL WATER COMPANY	HILLWOOD	3603696	01N05W02N	2013	
VULCAN-CALMAT	TEACHERS INS. AND ANNUITY ASSOC.	3603696	01N05W02N	2019	
	AMERICA				
WEST HIGHLAND WELL COMPANY	EAST SAN BDNO. COUNTY WATER DIST.	3600221	1N3W30	1970	

CHANGE IN OWNERSHIP FROM BASE PERIOD

FORMER OWNER	PRESENT OWNER	RECORDATION NUMBER	STATE WELL NUMBER	YEAR CHANGE SHOWN IN VOLUME 1
	EAST VALLEY WATER DISTRICT	3600221	1N3W30	1982
WEST TWIN CREEK WATER COMPANY	HODGDON, WARNER	NF	1N4W14C	1976
	CAMPUS CRUSADE FOR CHRIST	NF	1N4W14C	1987
YORK	SAN MANUEL INDIAN RESERVATION	0000160	1N3W19R	1999
		0000161	1N3W19R	1999
		0000162	1N3W19R	1999

TABLE NO. 1

EXTRACTIONS BY OWNERS (NON-PLAINTIFFS) WHICH
HAVE RECORDATION FILINGS WITH THE
WATERMASTER

WESTERN - SAN BERNARDINO WATERMASTER

TABLE 1
VERIFIED EXTRACTIONS - FILED
SAN BERNARDINO BASIN AREA

RECRDTN NUMBER	STATE WELL NUMBER	WELL TYPE	LOCAL DESIGNATION	FC	BASE YEARS						CALENDAR YEAR EXTRACTIONS					
					1959	1960	1961	1962	1963	AVG	2016	2017	2018	2019	2020	AVG
7TH AVE WELL																
3601121	01S/02W-31F	W	1	YES	230	342	514	161	271	304	-	-	-	-	-	0
TOTALS FOR 7TH AVE WELL					230	342	514	161	271	304	-	-	-	-	-	0
AHD LIMITED (DEER PARK)																
3601632	02S/03W-05A02S	W	CLOCK CYN	NO	104	85	105	88	87	94	150	256	329	231	157	225
TOTALS FOR AHD LIMITED (DEER PARK)					104	85	105	88	87	94	150	256	329	231	157	225
ARMSTRONG DOUGLAS																
3600076	01S/03W-17G	W	2	YES	286	342	-	-	-	126	-	-	-	-	-	0
TOTALS FOR ARMSTRONG DOUGLAS					286	342	-	-	-	126	-	-	-	-	-	0
ARROWHEAD COUNTRY CLUB																
3601925	01N/04W-23E	W	1	NO	600	607	650	650	650	631	455	496	451	352	395	430
TOTALS FOR ARROWHEAD COUNTRY CLUB					600	607	650	650	650	631	455	496	451	352	395	430
ARROYO VERDE MUTUAL WATER COMPANY																
3602068	01S/04W-01A02S	W	-	YES	166	186	162	168	141	165	-	-	-	-	-	0
3602069	01S/04W-01A	W	-	YES	-	-	-	-	-	0	-	-	-	-	-	0
TOTALS FOR ARROYO VERDE MUTUAL WATER COMPANY					166	186	162	168	141	165	-	-	-	-	-	0
ATCHISON TOPEKA & SANTA FE RAILWAY																
3600178	01S/04W-08F02S	W	3	YES	158	127	113	110	69	115	-	-	-	-	-	0
3600179	01S/04W-08F	W	4	YES	158	127	113	110	69	115	-	-	-	-	-	0
TOTALS FOR ATCHISON TOPEKA & SANTA FE RAILWAY					316	254	226	220	138	231	-	-	-	-	-	0
B M I FUNDS																
3600107	01S/03W-21P01S	W	COLTON 1	YES	343	323	165	165	-	199	-	-	-	-	-	0
TOTALS FOR B M I FUNDS					343	323	165	165	-	199	-	-	-	-	-	0
BARNO, JOHN																
3602079	01S/03W-03F	W	1	YES	-	-	-	-	34	7	-	-	-	-	-	0
TOTALS FOR BARNO, JOHN					-	-	-	-	34	7	-	-	-	-	-	0
BARTON DEVELOPMENT																
3601748	01S/03W-18H01S	W	CALIF	YES	1,133	1,622	1,145	300	475	935	-	-	-	-	-	0
3601748-	01S/03W-19A01S	W	CALIF	YES	-	-	-	-	-	0	-	-	-	-	-	0
TOTALS FOR BARTON DEVELOPMENT					1,133	1,622	1,145	300	475	935	-	-	-	-	-	0
BARTON DEVELOPMENT C/O LUCKY FARMS																
3600418	01S/03W-19G	W	LUGONIA	NO	182	173	116	66	57	119	0	0	0	0	0	0
3603554	01S/03W-19A01S	W	CALIF ST	NO	-	-	-	-	-	0	80	85	85	85	0	67
TOTALS FOR BARTON DEVELOPMENT C/O LUCKY FARMS					182	173	116	66	57	119	80	85	85	85	0	67

**WESTERN - SAN BERNARDINO WATERMASTER
TABLE 1
VERIFIED EXTRACTIONS - FILED
SAN BERNARDINO BASIN AREA**

RECRDTN NUMBER	STATE WELL NUMBER	WELL TYPE	LOCAL DESIGNATION	FC	BASE YEARS						CALENDAR YEAR EXTRACTIONS					
					1959	1960	1961	1962	1963	AVG	2016	2017	2018	2019	2020	AVG
BASE LINE WELL COMPANY																
3600456	01N/03W-33R02S	W	1	YES	0	0	0	0	0	0	0	-	-	-	-	0
TOTALS FOR BASE LINE WELL COMPANY					0	0	0	0	0	0	0	-	-	-	-	0
BEAR VALLEY MUTUAL WATER COMPANY																
3600021	01N/02W-26H	W	SANTA A1	NO	687	556	465	555	532	559	0	0	0	15	131	29
3600022	01N/02W-26H	W	SA #2	YES	531	522	351	472	458	467	-	-	-	-	-	0
3600023	01S/03W-24C	W	JUDSON1	NO	1,780	1,845	2,434	1,726	1,444	1,846	0	0	0	0	0	0
3600024	01S/02W-19D	W	WABASH 2	YES	0	219	163	32	8	84	-	-	-	-	-	0
3600025	01N/03W-29R01S	W	PALM AV3	YES	0	0	170	0	0	34	-	-	-	-	-	0
3600027	01N/02W-10N	D	-	YES	266	170	196	180	106	184	-	-	-	-	-	0
3600028	01S/02W-04N	D	SANTA ANA RIVER MAIN	NO	19,622	15,927	11,418	13,528	10,836	14,266	12,730	33,856	14,933	14,891	20,879	19,458
3601585	01S/03W-23A03S	W	SBDNO AV 1 NELSON	NO	0	0	1,012	974	882	574	16	12	39	0	77	29
TOTALS FOR BEAR VALLEY MUTUAL WATER COMPANY					22,886	19,239	16,209	17,467	14,266	18,013	12,746	33,868	14,972	14,906	21,087	19,516
BELL H EUGENE																
3600449	01S/03W-20A	W	CALVARY CHAPEL	NO	115	88	30	85	167	97	1	1	1	1	1	1
TOTALS FOR BELL H EUGENE					115	88	30	85	167	97	1	1	1	1	1	1
BERMAN, JERRY & SONS																
3602007	01S/04W-02K	W	2	YES	-	-	-	28	32	12	-	-	-	-	-	0
TOTALS FOR BERMAN, JERRY & SONS					-	-	-	28	32	12	-	-	-	-	-	0
BLUE BANNER COMPANY																
3602531	01S/02W-09L03S	W	TUNNEL DIV	NO	-	-	-	-	-	0	50	50	50	50	50	50
TOTALS FOR BLUE BANNER COMPANY					-	-	-	-	-	0	50	50	50	50	50	50
BLUE GOOSE GROWERS INC																
3602529	01S/02W-09P02S	W	GRNSPOT 6	YES	-	-	-	-	-	0	-	-	-	-	-	0
3602530	01S/02W-09L02S	W	BLOCK 11	YES	-	-	-	-	-	0	-	-	-	-	-	0
TOTALS FOR BLUE GOOSE GROWERS INC					-	-	-	-	-	0	-	-	-	-	-	0
BRISTOL RANCH																
3601631	01N/03W-34C02S	W	1	YES	90	100	160	108	108	113	-	-	-	-	-	0
TOTALS FOR BRISTOL RANCH					90	100	160	108	108	113	-	-	-	-	-	0
BROOKSIDE DAIRY INC																
3600036	01S/03W-33D	W	1	YES	302	302	312	312	313	308	-	-	-	-	-	0
TOTALS FOR BROOKSIDE DAIRY INC					302	302	312	312	313	308	-	-	-	-	-	0
BUOYE WELL																
3602062	01S/02W-29N	W	1	YES	0	0	146	160	177	97	-	-	-	-	-	0
TOTALS FOR BUOYE WELL					0	0	146	160	177	97	-	-	-	-	-	0

**WESTERN - SAN BERNARDINO WATERMASTER
TABLE 1
VERIFIED EXTRACTIONS - FILED
SAN BERNARDINO BASIN AREA**

RECRDTN NUMBER	STATE WELL NUMBER	WELL TYPE	LOCAL DESIGNATION	FC	BASE YEARS						CALENDAR YEAR EXTRACTIONS					
					1959	1960	1961	1962	1963	AVG	2016	2017	2018	2019	2020	AVG
CALIFORNIA STATE UNIVERSITY, SAN BERNARDINO																
3602712	01N/04W-08P01S	W	ELLENA BROS.	NO	-	-	-	-	-	0	0	0	0	0	0	0
3603930	01N/04W-17A01S	W	IRRIGATION WELL 1	NO	-	-	-	-	-	0	127	160	6	0	0	59
TOTALS FOR CALIFORNIA STATE UNIVERSITY, SAN BERNARDINO					-	-	-	-	-	0	127	160	6	0	0	59
CALVARY CHAPEL OF REDLANDS																
3603919	01S/03W-20A03S	W	SCHOOL IRRIGATION	NO	-	-	-	-	-	0	91	96	98	95	97	95
TOTALS FOR CALVARY CHAPEL OF REDLANDS					-	-	-	-	-	0	91	96	98	95	97	95
CANYON RANCH																
3600160	01S/03W-32G01S	W	GUNTER	NO	200	200	200	200	200	200	0	0	0	0	0	0
TOTALS FOR CANYON RANCH					200	200	200	200	200	200	0	0	0	0	0	0
CARDIFF FARMS MUTUAL WATER COMPANY																
3600973	01S/04W-12D	W	1	YES	445	391	432	339	384	398	-	-	-	-	-	0
3601619	01S/04W-12D	W	2	YES	73	64	70	64	62	67	-	-	-	-	-	0
TOTALS FOR CARDIFF FARMS MUTUAL WATER COMPANY					518	455	502	403	446	465	-	-	-	-	-	0
CARTER, DR. JAMES																
3602241	01S/03W-20F03S	W	ALMOND	YES	25	25	25	27	8	22	-	-	-	-	-	0
TOTALS FOR CARTER, DR. JAMES					25	25	25	27	8	22	-	-	-	-	-	0
CBC OWNERS ASSOCIATION C/O SCRES																
3601352	01S/03W-19N	W	LANGFORD	NO	507	493	300	285	280	373	155	13	129	117	36	90
TOTALS FOR CBC OWNERS ASSOCIATION C/O SCRES					507	493	300	285	280	373	155	13	129	117	36	90
CEMEX CONSTRUCTION MATERIALS PACIFIC, LLC																
3601420	01S/03W-09E	W	ALABAMA 2	NO	221	225	220	293	295	251	132	134	129	180	136	142
3603653	01S/03W-10J	W	ORANGE STREET	NO	-	-	-	-	-	0	496	570	436	706	777	597
TOTALS FOR CEMEX CONSTRUCTION MATERIALS PACIFIC, LLC					221	225	220	293	295	251	628	704	565	886	913	739
CHARLES J J																
3600815	01S/03W-06L	W	-	YES	0	0	0	0	0	0	-	-	-	-	-	0
TOTALS FOR CHARLES J J					0	0	0	0	0	0	-	-	-	-	-	0
CITY CREEK WATER COMPANY																
3600681	01N/03W-27M	D	CITY CREEK	YES	123	51	7	64	30	55	-	-	-	-	-	0
TOTALS FOR CITY CREEK WATER COMPANY					123	51	7	64	30	55	-	-	-	-	-	0
COGBILL, CLINTON L.																
3601628	01S/02W-09Q	W	2	NO	312	296	325	181	91	241	50	50	50	50	50	50
TOTALS FOR COGBILL, CLINTON L.					312	296	325	181	91	241	50	50	50	50	50	50

WESTERN - SAN BERNARDINO WATERMASTER

**TABLE 1
VERIFIED EXTRACTIIONS - FILED
SAN BERNARDINO BASIN AREA**

RECRDTN NUMBER	STATE WELL NUMBER	WELL TYPE	LOCAL DESIGNATION	FC	BASE YEARS						CALENDAR YEAR EXTRACTIIONS					
					1959	1960	1961	1962	1963	AVG	2016	2017	2018	2019	2020	AVG
COLTON, CITY OF																
3601250	01S/04W-08F10S	W	4	YES	326	132	102	133	121	163	-	-	-	-	-	0
3601251	01S/04W-08R05S	W	5	YES	0	101	233	578	227	228	-	-	-	-	-	0
3601252	01S/04W-05R	W	6	YES	463	733	129	154	62	308	-	-	-	-	-	0
3601253	01S/04W-08Q01S	W	7	YES	376	526	364	339	189	359	-	-	-	-	-	0
3601254	01S/04W-08F08S	W	8	NO	111	172	257	378	651	314	0	0	0	0	-	0
3601256	01S/04W-09N	W	PLUNGE12	YES	114	79	77	13	11	59	-	-	-	-	-	0
3601257	01S/04W-08F07S	W	13	NO	786	519	726	861	919	762	544	362	94	0	0	200
3601258	01S/04W-08R	W	14	YES	10	4	163	228	210	123	-	-	-	-	-	0
3601260	01S/04W-08F01S	W	16	NO	628	1,066	967	689	595	789	691	659	570	371	291	516
3601262	01S/04W-08C02S	W	BARNHL 18	YES	0	274	287	370	282	243	-	-	-	-	-	0
3602405	01S/04W-08C04S	W	19	NO	-	-	-	-	-	0	513	340	633	207	0	339
3602498	01S/04W-08R07S	W	NO 6B	YES	-	-	-	-	-	0	-	-	-	-	-	0
3602793	01S/04W-08F15S	W	WELL 21	NO	-	-	-	-	-	0	497	340	1,139	680	786	688
3603704	01S/04W-08J02S	W	26	NO	-	-	-	-	-	0	0	0	0	0	0	0
3603914	01S/04W-08J03S	W	#27	NO	-	-	-	-	-	0	799	2,141	1,259	1,685	1,547	1,486
3603915	01S/04W-08F17S	W	#28	NO	-	-	-	-	-	0	0	0	0	0	-	0
TOTALS FOR COLTON, CITY OF					2,814	3,606	3,305	3,743	3,267	3,347	3,044	3,842	3,695	2,943	2,624	3,230
CONEJO RANCHOS MUTUAL WATER COMPANY																
3601186	01N/04W-36F03S	W	1	YES	0	0	0	0	0	0	-	-	-	-	-	0
TOTALS FOR CONEJO RANCHOS MUTUAL WATER COMPANY					0	0	0	0	0	0	-	-	-	-	-	0
CRAFTON WATER COMPANY																
3600272	01S/02W-29N	W	5TH AVE, # 1	NO	623	750	854	483	477	637	60	8	177	78	7	66
3600313	01S/02W-29N01S	W	NYE	NO	164	199	294	156	167	196	0	0	0	0	54	11
3602186	01S/02W-21L02S	W	2-GARNET/ZANJA	NO	-	-	57	262	181	100	0	0	0	0	0	0
TOTALS FOR CRAFTON WATER COMPANY					787	949	1,205	901	825	933	60	8	177	78	61	77
CRAM-PATTERSON WELL																
3600188	01S/02W-16C	W	CRAMPAT2	NO	413	257	361	277	294	320	165	109	10	153	243	136
TOTALS FOR CRAM-PATTERSON WELL					413	257	361	277	294	320	165	109	10	153	243	136
DANGERMOND, JACK																
3602188	01S/02W-29L	W	RANCHO LADERA-ESRI	NO	162	148	331	206	313	232	0	0	0	0	0	0
TOTALS FOR DANGERMOND, JACK					162	148	331	206	313	232	0	0	0	0	0	0
DANIELS RANCH																
3602550	01S/03W-17R04S	W	ALABAMA ST	YES	-	-	-	-	-	0	-	-	-	-	-	0
TOTALS FOR DANIELS RANCH					-	-	-	-	-	0	-	-	-	-	-	0
DEL ROSA MUTUAL WATER COMPANY																
3601809	01N/04W-26H	W	GOLDNAV1	YES	94	100	561	529	284	314	-	-	-	-	-	0

**WESTERN - SAN BERNARDINO WATERMASTER
TABLE 1
VERIFIED EXTRACTIONS - FILED
SAN BERNARDINO BASIN AREA**

RECRDTN NUMBER	STATE WELL NUMBER	WELL TYPE	LOCAL DESIGNATION	FC	BASE YEARS						CALENDAR YEAR EXTRACTIONS					
					1959	1960	1961	1962	1963	AVG	2016	2017	2018	2019	2020	AVG
3601810	01N/04W-23E	W	PKRSDE 2	YES	231	200	9	0	0	88	-	-	-	-	-	0
TOTALS FOR DEL ROSA MUTUAL WATER COMPANY					325	300	570	529	284	402	-	-	-	-	-	0
DEPARTMENT OF STATE HOSPITALS - PATTON																
3600923	01N/03W-32C01S	W	PATTON 1	YES	211	286	257	218	212	237	-	-	-	-	-	0
3600924	01N/03W-29M01S	W	PATTON 2	YES	175	223	146	156	143	169	-	-	-	-	-	0
3600924-	01N/03W-29M	W	2A	NO	-	-	-	-	-	0	5	1	7	6	7	5
3600929	01N/03W-31K02S	W	PATTON 8	YES	41	-	-	-	0	8	-	-	-	-	-	0
3600931	01N/03W-29N01S	W	PATTON10	NO	520	227	282	303	307	328	0	0	0	0	0	0
3601930	01N/03W-32C02S	W	PATTON11	YES	-	340	400	326	295	272	-	-	-	-	-	0
3602381	01N/03W-29M	W	14	NO	-	-	-	-	-	0	0	0	0	0	0	0
TOTALS FOR DEPARTMENT OF STATE HOSPITALS - PATTON					947	1,076	1,085	1,003	957	1,014	5	1	7	6	7	5
DEVORE WATER COMPANY																
3602382	02N/05W-28D	W	1	YES	0	0	0	0	0	0	-	-	-	-	-	0
3602383	02N/05W-28C02S	W	2A	NO	35	57	80	15	32	44	88	42	186	43	93	90
3602384	02N/05W-28C03S	W	3	NO	-	-	-	5	17	4	96	137	68	24	12	67
3602385	02N/05W-20H	W	MIDDLEMAN FALLS CK	NO	2	2	2	3	3	2	6	6	6	7	7	6
3602386	02N/05W-21E	W	LETHIN SP	NO	9	7	6	11	9	8	12	36	18	53	30	30
3602387	02N/05W-22E	D	E KIMBARK	NO	35	27	22	42	31	31	26	0	25	1	44	19
3602388	02N/05W-21G	W	KIMBARK	NO	45	36	30	56	44	42	73	159	78	176	121	121
3602389	02N/05W-22N	D	HOPPER	YES	0	0	0	0	0	0	-	-	-	-	-	0
3602390	02N/05W-28B	D	SANTA FE	YES	0	0	0	0	0	0	-	-	-	-	-	0
3602391	02N/05W-28D	D	CASADY	YES	0	0	0	0	0	0	-	-	-	-	-	0
3602428	02N/05W-33E01S	W	4	NO	-	-	-	-	-	0	27	21	24	63	12	29
TOTALS FOR DEVORE WATER COMPANY					126	129	140	132	136	133	328	401	405	367	319	364
DUCKWORTH, JOHN E.																
3600765	01N/03W-33C01S	W	113	NO	252	243	353	250	244	268	0	0	0	0	0	0
TOTALS FOR DUCKWORTH, JOHN E.					252	243	353	250	244	268	0	0	0	0	0	0
EAST BARTON WATER COMPANY																
3600608	01S/03W-28B01S	W	BARTON	YES	168	127	135	274	145	170	-	-	-	-	-	0
TOTALS FOR EAST BARTON WATER COMPANY					168	127	135	274	145	170	-	-	-	-	-	0
EAST HIGHLAND RANCH																
3600598	01S/03W-02L	W	NEW 1	YES	1,116	1,071	1,166	1,111	1,071	1,107	-	-	-	-	-	0
3600604	01S/02W-07B	W	RANNEY	YES	315	325	0	67	0	141	-	-	-	-	-	0
3600605	01N/03W-35G	D	PLUNGE CK	NO	757	430	399	828	662	615	0	0	0	0	0	0
3600606	01N/03W-35K	D	ELDER GULCH	NO	135	135	135	135	135	135	0	0	0	0	0	0
3600607	01S/03W-02L01S	W	SMALL	YES	955	900	990	945	875	933	-	-	-	-	-	0
3600607-	01S/03W-02L02S	W	WELL 3	YES	-	-	-	-	-	0	-	-	-	-	-	0
3602474	01N/03W-25Q	D	PLUNGE/BOX SPRING	YES	-	-	-	-	-	0	-	-	-	-	-	0
TOTALS FOR EAST HIGHLAND RANCH					3,278	2,861	2,690	3,086	2,743	2,932	0	0	0	0	0	0

WESTERN - SAN BERNARDINO WATERMASTER

TABLE 1

VERIFIED EXTRACTIONS - FILED
SAN BERNARDINO BASIN AREA

RECRDTN NUMBER	STATE WELL NUMBER	WELL TYPE	LOCAL DESIGNATION	FC	BASE YEARS						CALENDAR YEAR EXTRACTIONS					
					1959	1960	1961	1962	1963	AVG	2016	2017	2018	2019	2020	AVG
EAST PIONEER MUTUAL WELL COMPANY																
3602224	01S/03W-13P	W	-	YES	776	692	876	403	431	636	-	-	-	-	-	0
TOTALS FOR EAST PIONEER MUTUAL WELL COMPANY					776	692	876	403	431	636	-	-	-	-	-	0
EAST VALLEY WATER DISTRICT																
3600058	01S/03W-03F02S	W	PL 53 / EUCALYPTUS	YES	178	160	130	124	28	124	-	-	-	-	-	0
3600183	01S/04W-02A	W	PL 60	YES	75	70	69	28	28	54	-	-	-	-	-	0
3600220	01S/03W-01H01S	W	PLANT #142 / MT. H	NO	753	874	303	371	310	522	30	377	302	317	766	358
3600221	01N/03W-30J	W	PL 63	YES	413	339	339	415	498	401	-	-	-	-	-	0
3600269	01N/03W-31L01S	W	PL 68	YES	40	33	62	53	4	38	-	-	-	-	-	0
3600275	01N/03W-32B	W	PL 64	YES	126	126	159	170	0	116	-	-	-	-	-	0
3600374	01N/03W-33M01S	W	PL 138/PALM 1	YES	81	105	186	45	102	104	-	-	-	-	-	0
3600375	01S/03W-05D	W	PL 132/CULL 1	YES	170	198	234	155	195	190	-	-	-	-	-	0
3600376	01S/03W-05D03S	W	PL 132/CULL 2	NO	238	174	240	379	281	262	0	0	0	0	0	0
3600377	01N/03W-27N08S	W	PL 134/CC1	YES	103	11	0	1	0	23	-	-	-	-	-	0
3600378	01N/03W-27N02S	W	PL 134/CC3	YES	278	330	201	196	136	228	-	-	-	-	-	0
3600444	01N/03W-30H01S	W	PL 98	NO	115	174	302	383	204	236	0	0	0	0	0	0
3600458	01N/04W-36M01S	W	PS & B 2	YES	275	275	275	275	275	275	-	-	-	-	-	0
3600466	01S/03W-04C	W	PL 48	YES	318	248	316	225	244	270	-	-	-	-	-	0
3600545	01N/03W-30J	W	PL 62	YES	208	174	141	174	3	140	-	-	-	-	-	0
3600643	01N/04W-25K01S	W	PL 66	YES	-	21	14	12	10	11	-	-	-	-	-	0
3600680	01S/03W-02J02S	W	PL 120 / CRAM	NO	789	573	715	533	593	641	0	0	0	0	0	0
3600855	01N/03W-28P01S	W	PL 54	NO	-	-	-	-	-	0	0	0	0	0	0	0
3600864	01N/03W-19F	W	PL 79	YES	1	-	-	-	-	0	-	-	-	-	-	0
3600925	01S/04W-01Q01S	W	PL 100	YES	384	258	244	292	151	266	-	-	-	-	-	0
3600926	01S/04W-01F02S	W	PL 115	YES	368	441	512	441	490	450	-	-	-	-	-	0
3600927	01N/03W-31B01S	W	PL 116	YES	399	401	259	301	242	320	-	-	-	-	-	0
3600928	01N/03W-31L02S	W	PL 117	YES	0	114	229	200	152	139	-	-	-	-	-	0
3600930	01N/03W-31L03S	W	PL 118	YES	206	133	114	214	110	155	-	-	-	-	-	0
3600970	01N/03W-19G	W	PL 57	YES	20	20	15	10	10	15	-	-	-	-	-	0
3600971	01N/03W-19F	W	PL 58/LT SAND CK	YES	49	49	49	49	49	49	-	-	-	-	-	0
3601069	01N/03W-33M02S	W	CHURCH	YES	86	28	61	148	144	93	-	-	-	-	-	0
3601184	01N/03W-33F01S	W	PL 94 / CORWIN	NO	229	485	573	575	497	472	0	0	0	0	0	0
3601582	01S/04W-02R	W	PL 119	YES	209	161	154	153	153	166	-	-	-	-	-	0
3601584	01N/03W-33H01S	W	PL 47	YES	84	77	75	54	44	67	-	-	-	-	-	0
3601639	01S/03W-03R02S	W	PL 146 / 2	NO	841	944	1,116	1,095	1,111	1,021	53	89	70	54	184	90
3601643	01S/03W-03R01S	W	PL 121	YES	0	0	1,411	1,286	1,064	752	-	-	-	-	-	0
3601653	01N/04W-36K04S	W	PL 1	YES	0	0	0	0	0	0	-	-	-	-	-	0
3601654	01N/04W-36K	W	PL 1A / FISHER	YES	10	0	0	0	0	2	-	-	-	-	-	0
3601655	01N/04W-36K05S	W	PL 2	YES	0	0	0	0	0	0	-	-	-	-	-	0
3601656	01N/04W-36Q01S	W	PL 6	YES	0	0	2	28	0	6	-	-	-	-	-	0
3601657	01S/04W-01B04S	W	PL 7	YES	0	60	21	17	67	33	-	-	-	-	-	0
3601658	01N/04W-36R10S	W	PL 8	YES	0	0	0	0	0	0	-	-	-	-	-	0
3601659	01S/03W-06H01S	W	PL 9	YES	0	0	0	0	0	0	-	-	-	-	-	0

**WESTERN - SAN BERNARDINO WATERMASTER
TABLE 1
VERIFIED EXTRACTIONS - FILED
SAN BERNARDINO BASIN AREA**

RECRDTN NUMBER	STATE WELL NUMBER	WELL TYPE	LOCAL DESIGNATION	FC	BASE YEARS						CALENDAR YEAR EXTRACTIONS					
					1959	1960	1961	1962	1963	AVG	2016	2017	2018	2019	2020	AVG
3601660	01S/03W-06H04S	W	PL 9A	NO	260	572	803	543	771	590	516	15	0	0	0	106
3601661	01S/04W-01J08S	W	PL 10	YES	-	-	0	0	0	0	-	-	-	-	-	0
3601662	01S/04W-02Q05S	W	PL 11	YES	739	556	541	407	487	546	-	-	-	-	-	0
3601663	01S/04W-02Q04S	W	PL 12	NO	257	284	279	265	204	258	0	0	0	0	0	0
3601664	01S/04W-02N01S	W	PL 13	YES	0	0	0	0	0	0	-	-	-	-	-	0
3601665	01S/04W-01K04S	W	PL 14	NO	254	423	382	153	33	249	0	0	0	0	0	0
3601666	01N/04W-36F08S	W	PL 16	YES	0	0	0	0	0	0	-	-	-	-	-	0
3601667	01S/03W-06A05S	W	PL 21	YES	0	0	0	0	0	0	-	-	-	-	-	0
3601668	01S/04W-01E02S	W	PL 22	YES	68	92	82	104	217	113	-	-	-	-	-	0
3601669	01N/04W-36H06S	W	PL 23	YES	-	-	-	-	-	0	-	-	-	-	-	0
3601670	01N/04W-26A10S	W	PL 24	YES	252	261	264	332	168	255	-	-	-	-	-	0
3601671	01N/04W-26A02S	W	PL 24A	NO	671	830	833	1,042	817	839	193	150	397	271	214	245
3601672	01N/04W-25B	W	PL 25	YES	0	0	0	0	0	0	-	-	-	-	-	0
3601673	01N/04W-25C02S	W	PL 25A	NO	656	602	920	865	1,059	820	752	855	777	526	582	698
3601674	01N/04W-25G01S	W	PL 26	YES	0	0	0	0	0	0	-	-	-	-	-	0
3601675	01N/04W-25A01S	W	PL 27	NO	913	824	809	538	456	708	0	0	0	0	0	0
3601676	01S/04W-12B05S	W	PL 28	YES	125	145	174	238	264	189	-	-	-	-	-	0
3601677	01S/03W-05A02S	W	PL 31	YES	0	-	-	-	-	0	-	-	-	-	-	0
3601678	01S/03W-05B04S	W	PL 32	YES	-	-	-	-	-	0	-	-	-	-	-	0
3601679	01S/03W-05N05S	W	PL 38	YES	0	0	0	0	0	0	-	-	-	-	-	0
3601781	01S/03W-06K01S	W	PL35/BASELINE MUTUAL	YES	0	0	0	0	0	0	-	-	-	-	-	0
3601884	01N/03W-31C02S	W	PL 30	YES	116	116	116	116	90	111	-	-	-	-	-	0
3601978	01S/03W-04N01S	W	PL 40	NO	1	3	6	6	5	4	0	0	0	0	0	0
3601987	01S/03W-04G02S	W	PL 136 / DUNKIRK 1	NO	16	115	200	204	332	173	0	0	0	0	0	0
3602034	01S/04W-01Q08S	W	PL 12A	NO	-	-	-	252	1,021	255	0	0	0	0	0	0
3602113	01N/03W-30N01S	W	PL 41	NO	273	216	254	159	241	229	0	0	0	0	0	0
3602174	01S/04W-02A05S	W	PL 105 / MYERS	YES	172	172	172	172	172	172	-	-	-	-	-	0
3602260	01S/03W-05D06S	W	PL 132 / CULL#3	YES	-	-	-	-	-	0	-	-	-	-	-	0
3602274	01N/03W-30J05S	W	PL 39	NO	-	-	-	-	-	0	442	809	550	356	202	472
3602337	01N/04W-26A03S	W	PL 24B	NO	-	-	-	-	-	0	1,765	2,088	1,174	1,689	1,385	1,620
3602338	01S/03W-04N03S	W	PL 40A	NO	-	-	-	-	-	0	0	0	0	0	0	0
3602370	01N/04W-25C04S	W	PL 107	NO	-	-	-	-	-	0	0	0	0	0	0	0
3602417	01S/03W-05D07S	W	PL 132 / CULL #4	YES	-	-	-	-	-	0	-	-	-	-	-	0
3602560	01S/03W-04G03S	W	PL 136 / DUNKIRK#2	NO	-	-	-	-	-	0	0	0	0	0	0	0
3602563	01S/04W-02Q10S	W	PL 11A	NO	-	-	-	-	-	0	384	496	430	0	842	430
3602564	01S/04W-12B07S	W	PL 28A	NO	-	-	-	-	-	0	331	681	722	1,056	1,691	896
3602571	01S/03W-03F02S	W	PL 122	YES	-	-	-	-	-	0	-	-	-	-	-	0
3602799	01S/02W-07F01S	W	PL 125	NO	-	-	-	-	-	0	672	1,242	1,103	1,004	863	977
3603247	01S/03W-06P18S	W	PL 141	NO	-	-	-	-	-	0	2,070	1,864	1,510	1,484	1,757	1,737
3603583	01S/03W-02N02S	W	PLANT 143	NO	-	-	-	-	-	0	178	444	595	731	545	499
3603734	01S/03W-02P06S	W	PLANT 147	NO	-	-	-	-	-	0	1,041	1,332	1,482	1,036	1,593	1,297
3603774	01S/03W-03R04S	W	146A - 7938 CHURCH	NO	-	-	-	-	-	0	624	439	585	325	908	576
3603904	01S/03W-05D09S	W	132-5	NO	-	-	-	-	-	0	1,333	1,819	2,103	1,208	1,299	1,552
3603926	01S/03W-06L06S	W	WELL 151-HIGHLAND	NO	-	-	-	-	-	0	2,407	2,514	2,745	2,219	2,338	2,445

WESTERN - SAN BERNARDINO WATERMASTER

**TABLE 1
VERIFIED EXTRACTIONS - FILED
SAN BERNARDINO BASIN AREA**

RECRDTN NUMBER	STATE WELL NUMBER	WELL TYPE	LOCAL DESIGNATION	FC	BASE YEARS							CALENDAR YEAR EXTRACTIONS					
					1959	1960	1961	1962	1963	AVG	2016	2017	2018	2019	2020	AVG	
3692174	01S/04W-02A	W	PL 105	YES	-	-	-	-	-	-	0	-	-	-	-	-	0
TOTALS FOR EAST VALLEY WATER DISTRICT					11,819	12,267	14,356	13,798	13,532	13,154	12,791	15,214	14,545	12,276	15,169	13,999	
EASTWOOD FARMS COMMUNITY WATER USERS																	
3602130	01S/04W-01P01S	W	1	YES	99	115	165	105	125	122	-	-	-	-	-	-	0
3602131	01S/04W-01P02S	W	2	YES	101	115	165	105	125	122	-	-	-	-	-	-	0
TOTALS FOR EASTWOOD FARMS COMMUNITY WATER USERS					200	230	330	210	250	244	-	-	-	-	-	-	0
ELTINGE & GRAZIADIO																	
3600766	01S/03W-29A01S	W	COLTAMA	YES	122	81	64	49	32	70	-	-	-	-	-	-	0
TOTALS FOR ELTINGE & GRAZIADIO					122	81	64	49	32	70	-	-	-	-	-	-	0
FAR WELL																	
3602020	01S/02W-20K	W	F A R	YES	-	-	-	272	264	107	110	33	9	0	-	-	30
TOTALS FOR FAR WELL					-	-	-	272	264	107	110	33	9	0	-	-	30
FONTANA UNION WATER COMPANY																	
3600561	01N/05W-23K01S	W	FU 1	YES	1,393	1,396	1,765	746	726	1,205	-	-	-	-	-	-	0
3600562	01N/05W-22F02S	W	FU 3 (F28A)	NO	1,095	880	994	588	714	854	0	363	746	637	1,085	566	
3600563	01N/05W-22C02S	W	FU 4 (F29A)	NO	938	625	371	231	195	472	698	652	796	861	1,095	820	
3600566	01N/05W-15Q02S	W	FU 8 (F34A)	YES	-	-	-	0	0	0	-	-	-	-	-	-	0
3600569	01N/05W-22A01S	W	FU 13 (F36A)	NO	1,783	1,876	1,539	272	47	1,103	0	213	0	0	34	49	
3600579	01N/05W-22F03S	W	FU 24 (F40A)	NO	0	0	0	0	0	0	49	597	615	674	701	527	
3600580	01N/05W-22F01S	W	FU 25 (F41A)	YES	1,631	1,329	942	855	881	1,128	-	-	-	-	-	-	0
3600581	01N/05W-07H01S	W	FU 26 (F42A)	NO	319	0	0	105	0	85	669	685	730	610	780	695	
3600582	01N/05W-06G01S	W	FU 27 (F27A)	NO	652	204	58	306	42	252	297	253	346	296	380	314	
3600585	01N/05W-16K01S	W	FU 32 (F32A)	NO	1,051	6	0	0	0	211	504	922	971	1,131	842	874	
3600586	01N/05W-06K02S	W	FU 33 (F33A)	NO	307	355	299	418	174	311	433	427	587	602	682	546	
3600588	02N/06W-26L02S	W	MILLER NARROWS #1	YES	0	0	0	0	0	0	-	-	-	-	-	-	0
3600590	02N/06W-26L01S	W	MIL NAR 2	YES	2,185	3,145	3,006	2,421	3,162	2,784	-	-	-	-	-	-	0
3600591	01N/05W-06E	W	BL AND FTF	YES	8,487	5,833	4,321	8,732	6,145	6,704	-	-	-	-	-	-	0
3602727	01N/05W-15Q02S	W	FU 8 (F34A)	NO	-	-	-	-	-	0	0	0	0	0	0	0	0
TOTALS FOR FONTANA UNION WATER COMPANY					19,841	15,649	13,295	14,674	12,086	15,109	2,650	4,112	4,791	4,811	5,599	4,393	
FOX ROTHSCHILD LLP																	
3600554	01S/03W-17R	W	FAIRVW 1	YES	1,395	875	825	780	575	890	22	0	0	0	-	-	4
TOTALS FOR FOX ROTHSCHILD LLP					1,395	875	825	780	575	890	22	0	0	0	-	-	4
FRIEDEMANN, ERNEST C																	
3600747	01N/03W-31P02S	W	WELL 1	YES	90	85	75	50	50	70	-	-	-	-	-	-	0
TOTALS FOR FRIEDEMANN, ERNEST C					90	85	75	50	50	70	-	-	-	-	-	-	0
FRINK RANCH																	
3601131	01S/03W-30K	W	1	YES	0	0	0	0	0	0	-	-	-	-	-	-	0
TOTALS FOR FRINK RANCH					0	0	0	0	0	0	-	-	-	-	-	-	0

**WESTERN - SAN BERNARDINO WATERMASTER
TABLE 1
VERIFIED EXTRACTIONS - FILED
SAN BERNARDINO BASIN AREA**

RECRDTN NUMBER	STATE WELL NUMBER	WELL TYPE	LOCAL DESIGNATION	FC	BASE YEARS						CALENDAR YEAR EXTRACTIONS					
					1959	1960	1961	1962	1963	AVG	2016	2017	2018	2019	2020	AVG
GLADYSTA WELL & WATER COMPANY																
3600182	01S/03W-20H01S	W	1	YES	527	486	-	-	-	203	-	-	-	-	-	0
3600182-	01S/03W-20H02S	W	-	NO	-	-	609	517	507	327	25	28	28	25	26	26
TOTALS FOR GLADYSTA WELL & WATER COMPANY					527	486	609	517	507	529	25	28	28	25	26	26
GOLDEN BEAR FOREST PRODUCTS																
3602127	01S/03W-15A01S	W	1	YES	30	30	33	33	33	32	-	-	-	-	-	0
TOTALS FOR GOLDEN BEAR FOREST PRODUCTS					30	30	33	33	33	32	-	-	-	-	-	0
GRANT WATER COMPANY																
3600075	01S/03W-28C01S	W	GRANT	YES	429	424	483	436	363	427	-	-	-	-	-	0
TOTALS FOR GRANT WATER COMPANY					429	424	483	436	363	427	-	-	-	-	-	0
GREENSPOT MUTUAL WELL COMPANY																
3600266	01S/02W-16C01S	W	GRNSPTMU	NO	142	149	121	105	76	119	110	89	184	149	154	137
TOTALS FOR GREENSPOT MUTUAL WELL COMPANY					142	149	121	105	76	119	110	89	184	149	154	137
GREENSPOT VILLAGE & MARKET PLACE LLC																
3600026	01S/03W-04J01S	W	PL 102	NO	1,711	1,467	2,031	1,017	760	1,397	0	0	0	0	0	0
TOTALS FOR GREENSPOT VILLAGE & MARKET PLACE LLC					1,711	1,467	2,031	1,017	760	1,397	0	0	0	0	0	0
GUERTH, WILLIAM H																
3600856	01N/03W-27M	D	CITY CREEK	YES	1,585	695	922	1,230	860	1,058	-	-	-	-	-	0
TOTALS FOR GUERTH, WILLIAM H					1,585	695	922	1,230	860	1,058	-	-	-	-	-	0
GUYETTE, DOUG																
3600457	01N/04W-35J02S	W	1 STANDBY	YES	28	28	28	28	28	28	-	-	-	-	-	0
3602528	01N/04W-35R01S	W	#3-7251 BARTON ST	YES	-	-	-	-	-	0	-	-	-	-	-	0
3604012	01N/04W-35R	W	WELL #4	NO	-	-	-	-	-	0	0	0	0	0	0	
TOTALS FOR GUYETTE, DOUG					28	28	28	28	28	28	0	0	0	0	0	0
HAPPE MUTUAL WELL COMPANY																
3600238	01S/02W-29M01S	W	1	NO	526	592	649	358	500	525	20	5	89	33	72	44
TOTALS FOR HAPPE MUTUAL WELL COMPANY					526	592	649	358	500	525	20	5	89	33	72	44
HEAD, JOE T																
3600226	01S/02W-21L01S	W	1	YES	-	0	0	0	0	0	-	-	-	-	-	0
TOTALS FOR HEAD, JOE T					-	0	0	0	0	0	-	-	-	-	-	0
HIGHLAND ACRES RANCH																
3600323	01S/02W-06M	W	ELEC 1	YES	250	160	350	400	400	312	-	-	-	-	-	0
TOTALS FOR HIGHLAND ACRES RANCH					250	160	350	400	400	312	-	-	-	-	-	0

**WESTERN - SAN BERNARDINO WATERMASTER
TABLE 1
VERIFIED EXTRACTIONS - FILED
SAN BERNARDINO BASIN AREA**

RECRDTN NUMBER	STATE WELL NUMBER	WELL TYPE	LOCAL DESIGNATION	FC	BASE YEARS							CALENDAR YEAR EXTRACTIONS					
					1959	1960	1961	1962	1963	AVG	2016	2017	2018	2019	2020	AVG	
HIGHLAND WELL COMPANY																	
3600184	01N/03W-28N01S	W	HWC 1	YES	278	263	265	232	184	244	-	-	-	-	-	0	
TOTALS FOR HIGHLAND WELL COMPANY					278	263	265	232	184	244	-	-	-	-	-	0	
HINCKLEY, HORACE P.																	
3600240	01S/02W-30B	W	SOUTH WELL	YES	401	325	337	230	176	294	-	-	-	-	-	0	
3601645	01S/02W-30B	W	1	YES	417	310	275	232	215	290	-	-	-	-	-	0	
TOTALS FOR HINCKLEY, HORACE P.					818	635	612	462	391	584	-	-	-	-	-	0	
HOLLIDAY TRUCKING																	
3603262	01N/04W-31M03S	W	SB #1	NO	-	-	-	-	-	0	64	68	69	68	65	67	
TOTALS FOR HOLLIDAY TRUCKING					-	-	-	-	-	0	64	68	69	68	65	67	
HOLMES ICE & COLD STORAGE																	
3600644	01S/04W-09B03S	W	2	YES	591	405	410	345	344	419	-	-	-	-	-	0	
3600645	01S/04W-09B01S	W	-	YES	-	0	0	0	0	0	-	-	-	-	-	0	
TOTALS FOR HOLMES ICE & COLD STORAGE					591	405	410	345	344	419	-	-	-	-	-	0	
INLAND VALLEY DEVELOPMENT AGENCY																	
3603646	01S/03W-07D	W	NORTON #2A	NO	-	-	-	-	-	0	0	0	0	0	0	0	
3603647	01S/04W-12C01S	W	NORTON #3	NO	-	-	-	-	-	0	0	0	0	0	0	0	
3603648	01S/04W-12F	W	NORTON #5	NO	-	-	-	-	-	0	0	0	0	0	0	0	
3603650	01S/03W-18C	W	NORTON GOLF COURSE	NO	-	-	-	-	-	0	0	0	0	0	0	0	
TOTALS FOR INLAND VALLEY DEVELOPMENT AGENCY					-	-	-	-	-	0	0	0	0	0	0	0	
IOWA STREET WELL																	
3601932	01S/03W-29B01S	W	-	YES	62	62	21	10	7	32	-	-	-	-	-	0	
TOTALS FOR IOWA STREET WELL					62	62	21	10	7	32	-	-	-	-	-	0	
J. G. GOLFING ENTERPRISES																	
3602499	01S/04W-22A01S	W	PAYNE H 25 / KLINE	YES	-	-	-	-	-	0	206	0	0	-	-	41	
3602846	01S/04W-22A01S	W	THORN 10 & 11	YES	-	-	-	-	-	0	377	22	2	-	-	80	
TOTALS FOR J. G. GOLFING ENTERPRISES					-	-	-	-	-	0	583	22	2	-	-	121	
JACINTO FARMING, LARRY																	
3603967	01S/02W-20G	W	SAPPHIRE	NO	-	-	-	-	-	0	32	32	80	80	80	61	
TOTALS FOR JACINTO FARMING, LARRY					-	-	-	-	-	0	32	32	80	80	80	61	
JEWEL WATER COMPANY																	
3600091	01S/03W-20R	W	1	YES	504	408	356	293	258	364	-	-	-	-	-	0	
TOTALS FOR JEWEL WATER COMPANY					504	408	356	293	258	364	-	-	-	-	-	0	

**WESTERN - SAN BERNARDINO WATERMASTER
TABLE 1
VERIFIED EXTRACTIONS - FILED
SAN BERNARDINO BASIN AREA**

RECRDTN NUMBER	STATE WELL NUMBER	WELL TYPE	LOCAL DESIGNATION	FC	BASE YEARS						CALENDAR YEAR EXTRACTIONS					
					1959	1960	1961	1962	1963	AVG	2016	2017	2018	2019	2020	AVG
JUDSON MUTUAL WATER COMPANY																
3601647	01S/03W-23A03S	W	1	YES	403	356	348	367	363	367	-	-	-	-	-	0
TOTALS FOR JUDSON MUTUAL WATER COMPANY					403	356	348	367	363	367	-	-	-	-	-	0
K INV/ EVCA/ Y UN WELL																
3601172	01S/03W-20C	W	-	YES	380	350	415	362	358	373	-	-	-	-	-	0
TOTALS FOR K INV/ EVCA/ Y UN WELL					380	350	415	362	358	373	-	-	-	-	-	0
KANSAS STREET MUTUAL WATER COMPANY																
3601092	01S/03W-28D01S	W	KANSAS	NO	376	327	378	328	353	352	0	0	0	0	0	0
TOTALS FOR KANSAS STREET MUTUAL WATER COMPANY					376	327	378	328	353	352	0	0	0	0	0	0
KING STREET MUTUAL WELL COMPANY																
3600530	01S/02W-30G01S	W	1	YES	408	371	358	281	-	284	-	-	-	-	-	0
3600530-	01S/02W-30G02S	W	2	NO	-	-	-	-	372	74	0	0	0	0	0	0
TOTALS FOR KING STREET MUTUAL WELL COMPANY					408	371	358	281	372	358	0	0	0	0	0	0
KOCH, GEORGE J																
3601451	01S/02W-32G01S	W	1	YES	-	-	-	0	0	0	-	-	-	-	-	0
TOTALS FOR KOCH, GEORGE J					-	-	-	0	0	0	-	-	-	-	-	0
L P R ICE COMPANY WELL																
3602525	01S/03W-13C	W	LPR ICE CO	YES	-	-	-	-	-	0	-	-	-	-	-	0
TOTALS FOR L P R ICE COMPANY WELL					-	-	-	-	-	0	-	-	-	-	-	0
LA BONTE, JIM																
3600865	01N/04W-24H	W	MULTOWN2	NO	5	5	5	5	5	5	4	4	4	4	4	4
TOTALS FOR LA BONTE, JIM					5	5	5	5	5	5	4	4	4	4	4	4
LA ROSSE, CHARLES H																
3600708	01S/03W-29B	W	GOODWIN	YES	38	21	35	18	14	25	-	-	-	-	-	0
TOTALS FOR LA ROSSE, CHARLES H					38	21	35	18	14	25	-	-	-	-	-	0
LAKESIDE AVENUE MUTUAL WELL COMPANY																
3602119	01S/03W-33C01S	W	REDLANDS	YES	79	48	58	51	20	51	-	-	-	-	-	0
TOTALS FOR LAKESIDE AVENUE MUTUAL WELL COMPANY					79	48	58	51	20	51	-	-	-	-	-	0
LANDMARK LAND COMPANY																
3600187	01S/02W-09Q01S	W	1, SOLANO WELL #1	YES	212	143	147	88	43	127	-	-	-	-	-	0
TOTALS FOR LANDMARK LAND COMPANY					212	143	147	88	43	127	-	-	-	-	-	0
LANGSTON-NEWBY DEVELOPMENT COMPANY																
3600218	01N/04W-24A	W	1	YES	50	50	50	50	50	50	-	-	-	-	-	0
TOTALS FOR LANGSTON-NEWBY DEVELOPMENT COMPANY					50	50	50	50	50	50	-	-	-	-	-	0

**WESTERN - SAN BERNARDINO WATERMASTER
TABLE 1
VERIFIED EXTRACTIONS - FILED
SAN BERNARDINO BASIN AREA**

RECRDTN NUMBER	STATE WELL NUMBER	WELL TYPE	LOCAL DESIGNATION	FC	BASE YEARS						CALENDAR YEAR EXTRACTATIONS					
					1959	1960	1961	1962	1963	AVG	2016	2017	2018	2019	2020	AVG
LOMA LINDA UNIVERSITY																
3601910	01S/03W-30L	W	PUFFER	YES	112	129	129	97	87	111	-	-	-	-	-	0
3602008	01S/04W-26A	W	1	YES	146	98	177	203	209	167	-	-	-	-	-	0
3602009	01S/04W-25G01S	W	3	YES	195	364	407	304	78	270	-	-	-	-	-	0
3602012	01S/04W-25C01S	W	6	YES	323	369	376	463	347	376	-	-	-	-	-	0
3602013	01S/04W-24N	W	7	YES	149	70	27	13	69	66	-	-	-	-	-	0
3602014	01S/04W-26J01S	W	8	YES	86	86	86	86	111	91	-	-	-	-	-	0
3602017	01S/04W-25E01S	W	2	YES	-	-	-	-	0	0	-	-	-	-	-	0
3602249	01S/04W-25D05S	W	ANDERSON	YES	-	-	-	-	-	0	-	-	-	-	-	0
3602781	01S/04W-25D06S	W	ANDERSON II	NO	-	-	-	-	-	0	1	1	1	1	1	1
3602855	01S/04W-25D07S	W	ANDERSON III	NO	-	-	-	-	-	0	259	141	30	15	17	92
3603976	01S/04W-25D008S	W	ANDERSON IV	NO	-	-	-	-	-	0	759	848	955	945	1,012	904
TOTALS FOR LOMA LINDA UNIVERSITY					1,011	1,116	1,202	1,166	901	1,079	1,019	990	986	961	1,030	997
LOMA LINDA, CITY OF																
3601384	01S/04W-25C	W	1	YES	0	0	0	20	73	19	-	-	-	-	-	0
3601388	01S/04W-25C	W	COURT ST	YES	111	114	147	140	98	122	-	-	-	-	-	0
3601989	01S/04W-24R01S	W	GOLCONDA	YES	44	40	37	32	42	39	-	-	-	-	-	0
3602010	01S/04W-25H02S	W	VAN LEUVEN	YES	123	160	100	105	131	124	-	-	-	-	-	0
3602011	01S/04W-25B02S	W	DART	YES	61	150	166	232	219	166	-	-	-	-	-	0
3602015	01S/04W-25B	W	NIES	YES	1,077	772	760	615	627	770	-	-	-	-	-	0
3602016	01S/04W-25G	W	ROBINSON	YES	57	161	228	157	59	132	-	-	-	-	-	0
3602057	01S/04W-25C	W	MITTLEID	YES	335	420	524	400	16	339	-	-	-	-	-	0
3602058	01S/04W-25F	W	CROOKS	YES	19	23	29	28	25	25	-	-	-	-	-	0
3602596	01S/04W-24R07S	W	NEW GOLCONDA	YES	-	-	-	-	-	0	-	-	-	-	-	0
3602759	01S/04W-24A01S	W	MT VIEW 1	YES	-	-	-	-	-	0	-	-	-	-	-	0
3602760	01S/04W-24B01S	W	MT VIEW 2	YES	-	-	-	-	-	0	-	-	-	-	-	0
3603057	01S/04W-24C01S	W	RICHARDSON #1	YES	-	-	-	-	-	0	0	0	0	0	-	0
3603058	01S/04W-24C02S	W	RICHARDSON # 2	YES	-	-	-	-	-	0	-	-	-	-	-	0
3603523	01S/04W-24P04S	W	RICHARDSON #3	NO	-	-	-	-	-	0	1,239	995	1,117	708	1,255	1,063
3603719	01S/04W-24A05S	W	MTN. VIEW #3	NO	-	-	-	-	-	0	714	391	939	957	837	768
3603720	01S/04W-24F11S	W	RICHARDSON #4	NO	-	-	-	-	-	0	0	0	0	0	0	0
3603721	01S/04W-24R08S	W	MTN. VIEW #4	NO	-	-	-	-	-	0	0	0	0	0	0	0
3603776	01S/04W-24B03S	W	MTN. VIEW #5	NO	-	-	-	-	-	0	1	472	1	3	0	95
3603927	01S/04W-24L07S	W	RICHARDSON #6	NO	-	-	-	-	-	0	1,021	914	695	694	1,004	866
3603955	01S/04W-24B05S	W	RICHARSON #5	NO	-	-	-	-	-	0	1,103	704	1,918	1,734	514	1,195
3603956	01S/04W-24B04S	W	MTN. VIEW #6	NO	-	-	-	-	-	0	630	1,594	488	629	1,572	983
TOTALS FOR LOMA LINDA, CITY OF					1,827	1,840	1,991	1,729	1,290	1,735	4,708	5,070	5,158	4,725	5,182	4,969
LULY, DR LUCIAN L																
3601376	01N/04W-14C	D	WATERMAN	YES	-	0	0	0	0	0	-	-	-	-	-	0
3601377	01N/04W-14C	D	WATERMAN	YES	-	0	0	0	0	0	-	-	-	-	-	0
3601378	01N/04W-14C	D	WATERMAN	YES	-	0	0	0	0	0	-	-	-	-	-	0
TOTALS FOR LULY, DR LUCIAN L					-	0	0	0	0	0	-	-	-	-	-	0

**WESTERN - SAN BERNARDINO WATERMASTER
TABLE 1
VERIFIED EXTRACTIONS - FILED
SAN BERNARDINO BASIN AREA**

RECRDTN NUMBER	STATE WELL NUMBER	WELL TYPE	LOCAL DESIGNATION	FC	BASE YEARS						CALENDAR YEAR EXTRACTIONS					
					1959	1960	1961	1962	1963	AVG	2016	2017	2018	2019	2020	AVG
MAJESTIC MANAGEMENT																
3601102	01S/03W-21E	W	2 / MASCART	YES	395	302	468	381	367	383	-	-	-	-	-	0
TOTALS FOR MAJESTIC MANAGEMENT					395	302	468	381	367	383	-	-	-	-	-	0
MARIGOLD FARMS COMPANY																
3601749	01S/03W-19B01S	W	JAP	YES	91	364	180	600	64	260	-	-	-	-	-	0
TOTALS FOR MARIGOLD FARMS COMPANY					91	364	180	600	64	260	-	-	-	-	-	0
MAYBELL, N O																
3600291	01S/04W-12N	W	-	YES	26	26	12	12	12	18	-	-	-	-	-	0
TOTALS FOR MAYBELL, N O					26	26	12	12	12	18	-	-	-	-	-	0
MCCALLA, ROBERT																
3601839	01S/03W-10D01S	W	1	YES	5	13	37	21	22	20	-	-	-	-	-	0
TOTALS FOR MCCALLA, ROBERT					5	13	37	21	22	20	-	-	-	-	-	0
MEADOWBROOK DAIRY																
3600030	01S/04W-23D	W	IRRIG 2	YES	443	343	295	288	421	358	-	-	-	-	-	0
3600037	01S/04W-23D	W	DOMESTC 1	YES	49	45	45	43	41	45	-	-	-	-	-	0
TOTALS FOR MEADOWBROOK DAIRY					492	388	340	331	462	403	-	-	-	-	-	0
MENTONE CITRUS GROWERS																
3600139	01S/02W-18R01S	W	1-PRH RANCH	NO	714	873	637	409	306	588	2	560	101	490	490	329
3602280	01S/02W-18Q	W	#2	NO	-	-	-	-	-	0	698	5	756	5	5	294
TOTALS FOR MENTONE CITRUS GROWERS					714	873	637	409	306	588	700	565	857	495	495	622
MEYER, CHARLES R																
3600760	01N/05W-01R	W	1	YES	42	42	55	51	53	49	-	-	-	-	-	0
TOTALS FOR MEYER, CHARLES R					42	42	55	51	53	49	-	-	-	-	-	0
MILLER MUTUAL WELL COMPANY																
3600630	01N/03W-32D	W	-	YES	20	8	0	0	0	6	-	-	-	-	-	0
3600630-	01N/03W-32D	W	-	NO	-	-	41	58	53	30	5	5	5	5	5	5
TOTALS FOR MILLER MUTUAL WELL COMPANY					20	8	41	58	53	36	5	5	5	5	5	5
MONTE LLC																
3600493	01S/03W-29K	W	2 NEW WELL	YES	205	225	250	220	247	229	-	-	-	-	-	0
3600494	01S/03W-29K	W	1 OLD WELL	NO	283	309	322	305	268	297	66	43	48	35	76	54
TOTALS FOR MONTE LLC					488	534	572	525	515	527	66	43	48	35	76	54
MONTECITO MEMORIAL PARK																
3600119	01S/04W-26F01S	W	1	NO	104	109	110	77	71	94	87	213	167	385	276	226
3603949	01S/04W-26F	W	MONTECITO #2	NO	-	-	-	-	-	0	87	196	167	385	276	222
TOTALS FOR MONTECITO MEMORIAL PARK					104	109	110	77	71	94	174	409	334	770	552	448

**WESTERN - SAN BERNARDINO WATERMASTER
TABLE 1
VERIFIED EXTRACTIONS - FILED
SAN BERNARDINO BASIN AREA**

RECRDTN NUMBER	STATE WELL NUMBER	WELL TYPE	LOCAL DESIGNATION	FC	BASE YEARS						CALENDAR YEAR EXTRACTIONS					
					1959	1960	1961	1962	1963	AVG	2016	2017	2018	2019	2020	AVG
MOUNT VERNON WATER CO.																
3600319	01N/04W-31A01S	W	1	NO	1,020	748	1,030	624	508	786	831	236	67	1	2	227
TOTALS FOR MOUNT VERNON WATER CO.					1,020	748	1,030	624	508	786	831	236	67	1	2	227
MOUNTAIN VIEW POWER CO.																
3600651	01S/03W-28L	W	-	YES	58	35	64	47	49	51	-	-	-	-	-	0
3601012	01S/04W-08R	W	STM PL 1	YES	2	2	2	2	2	2	-	-	-	-	-	0
3601013	01S/04W-08R	W	STM PL 2	YES	0	0	0	0	0	0	-	-	-	-	-	0
3601014	01S/03W-18N03S	W	MTN. VIEW STPM 66	NO	266	182	312	307	110	235	313	204	191	294	186	238
3601015	01S/03W-18N02S	W	MT VIEW STMP2 #67	NO	266	239	362	368	583	364	3	46	3	12	6	14
3601016	01S/04W-22G01S	W	THORN 1	YES	818	761	685	2	0	453	-	-	-	-	-	0
3603795	01S/03W-18N06S	W	MVL MID-AQUIFER #1	NO	-	-	-	-	-	0	1,436	981	595	857	1,299	1,034
3603796	01S/03W-18M01S	W	MVL MID-AQUIFER #2	NO	-	-	-	-	-	0	261	658	74	88	183	253
3604011	01S/03W-18N04S	W	AUX 2A	YES	-	-	-	-	-	0	-	-	-	-	-	0
TOTALS FOR MOUNTAIN VIEW POWER CO.					1,410	1,219	1,425	726	744	1,105	2,013	1,889	863	1,251	1,674	1,538
MT. VIEW CEMETERY																
3600742	01N/04W-26N	W	1	YES	17	15	12	13	4	12	-	-	-	-	-	0
3600742-	01N/04W-26N	W	MT VIEW #2 (#3 WEST)	NO	-	-	-	-	-	0	130	125	120	120	120	123
3600743	01N/04W-26M	W	MT VIEW #1 (#2 SHED)	NO	211	170	133	237	137	178	150	145	140	135	162	146
TOTALS FOR MT. VIEW CEMETERY					228	185	145	250	141	190	280	270	260	255	282	269
MUSCOY MUTUAL WATER COMPANY NO. 1																
3601497	01N/05W-23H01S	W	MUSCOY 1	NO	648	624	676	621	562	626	223	167	185	148	229	190
3601498	01N/05W-24D01S	W	LACY #5	NO	0	-	-	-	-	0	259	291	295	330	309	297
3601499	01N/05W-23A01S	W	MUSCOY 2	NO	648	623	676	621	561	626	387	389	443	468	457	429
3601500	01N/05W-23A02S	W	MUSCOY 3	NO	647	623	676	621	561	626	461	551	515	366	534	485
3602345	01N/05W-24E01S	W	MUSCOY 4	NO	-	-	-	-	-	0	204	254	211	259	210	228
TOTALS FOR MUSCOY MUTUAL WATER COMPANY NO. 1					1,943	1,870	2,028	1,863	1,684	1,878	1,534	1,652	1,649	1,571	1,739	1,629
NATIONAL ORANGE SHOW																
3601924	01S/04W-15D	W	-	NO	135	135	135	135	135	135	24	21	48	40	27	32
TOTALS FOR NATIONAL ORANGE SHOW					135	135	135	135	135	135	24	21	48	40	27	32
NEALEY MUTUAL WATER COMPANY																
3601381	01N/05W-07C	D	-	YES	0	0	0	0	0	0	-	-	-	-	-	0
TOTALS FOR NEALEY MUTUAL WATER COMPANY					0	0	0	0	0	0	-	-	-	-	-	0
NEW ENGLAND WATER COMPANY																
3602320	01S/03W-16L	W	-	YES	-	-	-	-	-	0	-	-	-	-	-	0
3602320-	01S/03W-16L	W	-	NO	-	-	-	-	-	0	246	216	249	194	114	204
TOTALS FOR NEW ENGLAND WATER COMPANY					-	-	-	-	-	0	246	216	249	194	114	204

**WESTERN - SAN BERNARDINO WATERMASTER
TABLE 1
VERIFIED EXTRACTIONS - FILED
SAN BERNARDINO BASIN AREA**

RECRDTN NUMBER	STATE WELL NUMBER	WELL TYPE	LOCAL DESIGNATION	FC	BASE YEARS						CALENDAR YEAR EXTRACTIONS					
					1959	1960	1961	1962	1963	AVG	2016	2017	2018	2019	2020	AVG
NICKERSON WATER COMPANY																
3600123	01S/03W-20R01S	W	1	YES	212	220	348	297	250	265	-	-	-	-	-	0
TOTALS FOR NICKERSON WATER COMPANY					212	220	348	297	250	265	-	-	-	-	-	0
NICKERSON WATER COMPANY NO 2																
3600124	01S/03W-21M01S	W	2	YES	466	331	490	424	290	400	-	-	-	-	-	0
TOTALS FOR NICKERSON WATER COMPANY NO 2					466	331	490	424	290	400	-	-	-	-	-	0
NORTH FORK WATER COMPANY																
3600678	01S/02W-08C01S	W	1	YES	310	291	285	266	277	286	-	-	-	-	-	0
3600679	01S/02W-08C02S	W	N FORK #2	YES	163	142	131	136	119	138	-	-	-	-	-	0
3601644	01S/03W-01A	W	PLUNGE CK	YES	3	10	0	62	0	15	-	-	-	-	-	0
TOTALS FOR NORTH FORK WATER COMPANY					476	443	416	464	396	439	-	-	-	-	-	0
NORTHBRAE WATER COMPANY																
3600296	01S/03W-15R01S	W	1	YES	394	530	608	395	466	479	-	-	-	-	-	0
TOTALS FOR NORTHBRAE WATER COMPANY					394	530	608	395	466	479	-	-	-	-	-	0
NORTHSIDE WATER COMPANY																
3600933	01S/03W-23F	W	1	YES	398	402	491	385	333	402	-	-	-	-	-	0
TOTALS FOR NORTHSIDE WATER COMPANY					398	402	491	385	333	402	-	-	-	-	-	0
PAYNE, LARRY																
3603698	02N/05W-27L	W	OWNERS #1	NO	-	-	-	-	-	0	0	0	0	0	0	0
3603699	02N/05W-27L02S	W	OWNERS #2	NO	-	-	-	-	-	0	0	0	0	0	0	0
3603700	02N/05W-27L03S	W	OWNERS #3	NO	-	-	-	-	-	0	0	0	0	0	0	0
TOTALS FOR PAYNE, LARRY					-	-	-	-	-	0	0	0	0	0	0	0
PENN WELL COMPANY																
3601099	01S/03W-22F	W	1	YES	0	0	0	0	0	0	-	-	-	-	-	0
3601405	01S/03W-22F	W	2	YES	539	447	504	550	440	496	-	-	-	-	-	0
TOTALS FOR PENN WELL COMPANY					539	447	504	550	440	496	-	-	-	-	-	0
PHARAOHS LOST KINGDOM																
3602549	01S/03W-19J07S	W	CALIF ST	NO	-	-	-	-	-	0	1	1	1	0	0	1
TOTALS FOR PHARAOHS LOST KINGDOM					-	-	-	-	-	0	1	1	1	0	0	1
PIONEER MUTUAL WATER CO																
3600642	01S/03W-14P01S	W	SBDNO 1	NO	314	222	288	316	275	283	22	22	20	13	15	18
TOTALS FOR PIONEER MUTUAL WATER CO					314	222	288	316	275	283	22	22	20	13	15	18
PIPERHILL REDLANDS, LLC																
3601126	01S/02W-30H	W	1	NO	200	200	260	250	200	222	25	52	57	58	71	53
TOTALS FOR PIPERHILL REDLANDS, LLC					200	200	260	250	200	222	25	52	57	58	71	53

**WESTERN - SAN BERNARDINO WATERMASTER
TABLE 1
VERIFIED EXTRACTIONS - FILED
SAN BERNARDINO BASIN AREA**

RECRDTN NUMBER	STATE WELL NUMBER	WELL TYPE	LOCAL DESIGNATION	FC	BASE YEARS						CALENDAR YEAR EXTRACTIONS						
					1959	1960	1961	1962	1963	AVG	2016	2017	2018	2019	2020	AVG	
RAMIREZ, J. J.																	
3600415	01S/03W-29J01S	W	PHAROAH-POWELL	NO	326	350	365	371	322	347	127	132	155	127	155	139	
3600484	01S/03W-16F	W	BUCKEYE2	NO	246	220	352	224	259	260	0	0	0	0	0	0	
3600525	01S/03W-17H01S	W	ALABAMA	YES	214	263	231	369	336	283	-	-	-	-	-	0	
3600527	01S/03W-16A	W	MIDAS	NO	133	133	133	133	133	133	112	124	72	0	0	62	
3601046	01S/03W-21A	W	STOWE	YES	-	-	-	-	-	0	-	-	-	-	-	0	
3601046-	01S/03W-21A	W	STOWE	YES	630	598	622	560	667	615	-	-	-	-	-	0	
3601649	01S/03W-28M	W	HOOVER	YES	100	100	100	-	-	60	-	-	-	-	-	0	
3601649-	01S/03W-28M	W	HOOVER	NO	-	-	-	25	85	22	0	0	0	0	0	0	
3601728	01S/03W-30K	W	FRINK'S #1	NO	61	61	65	62	64	63	0	0	0	0	0	0	
TOTALS FOR RAMIREZ, J. J.					1,710	1,725	1,868	1,744	1,866	1,783	239	256	227	127	155	201	
RANCHO CITRUS AMIGOS																	
3601753	01S/03W-29D	W	PARK AVE 1	YES	80	80	80	80	80	80	-	-	-	-	-	0	
TOTALS FOR RANCHO CITRUS AMIGOS					80	80	80	80	80	80	-	-	-	-	-	0	
RAUGHT MUTUAL WELL COMPANY																	
3602193	01S/03W-14R01S	W	RAUGHT	NO	504	550	552	506	520	526	295	235	112	62	32	147	
TOTALS FOR RAUGHT MUTUAL WELL COMPANY					504	550	552	506	520	526	295	235	112	62	32	147	
REDLANDS COUNTRY CLUB																	
3600049	01S/03W-25N01S	W	MORRISON	YES	174	96	-	-	-	54	-	-	-	-	-	0	
3600049-	01S/03W-25N02S	W	MORRISON/HOBBS	YES	-	-	696	692	532	384	-	-	-	-	-	0	
TOTALS FOR REDLANDS COUNTRY CLUB					174	96	696	692	532	438	-	-	-	-	-	0	
REDLANDS FARMING																	
3600523	01S/03W-32G03S	W	HNTSCHKE	YES	298	222	101	109	103	167	-	-	-	-	-	0	
3600526	01S/03W-21G01S	W	LUGONIA	YES	475	425	343	326	360	386	-	-	-	-	-	0	
TOTALS FOR REDLANDS FARMING					773	647	444	435	463	552	-	-	-	-	-	0	
REDLANDS TRAP/SKEET																	
3600628	01S/03W-15G	W	-	YES	145	235	235	2	2	124	-	-	-	-	-	0	
TOTALS FOR REDLANDS TRAP/SKEET					145	235	235	2	2	124	-	-	-	-	-	0	
REDLANDS UNIFIED SCHOOL DISTRICT																	
3601641	01S/02W-30C01S	W	OPAL ST	NO	470	462	484	410	470	459	100	74	48	103	66	78	
TOTALS FOR REDLANDS UNIFIED SCHOOL DISTRICT					470	462	484	410	470	459	100	74	48	103	66	78	
REDLANDS, CITY OF																	
3600005	01S/03W-35H08S	W	LUETCKE	YES	741	493	543	448	391	523	-	-	-	-	-	0	
3600006	01S/02W-19G01S	W	E. LUGONIA #5	NO	261	131	94	12	0	100	0	0	0	0	0	0	
3600019	01S/03W-23A05S	W	GR REES 1	NO	531	288	342	320	461	388	923	693	897	1,174	1,709	1,079	
3600038	01S/02W-17N	D	DRY CREEK DIVERSION	YES	-	-	-	-	-	0	-	-	-	-	-	0	
3600053	01S/03W-31A02S	W	1, BRYN MAWR	NO	585	470	583	296	249	437	0	0	0	0	0	0	

**WESTERN - SAN BERNARDINO WATERMASTER
TABLE 1
VERIFIED EXTRACTIIONS - FILED
SAN BERNARDINO BASIN AREA**

RECRDTN NUMBER	STATE WELL NUMBER	WELL TYPE	LOCAL DESIGNATION	FC	BASE YEARS					CALENDAR YEAR EXTRACTIIONS						
					1959	1960	1961	1962	1963	AVG	2016	2017	2018	2019	2020	AVG
3600054	01S/03W-31A03S	W	2, BRYN MAWR MUTUAL	YES	306	330	375	295	0	261	-	-	-	-	-	0
3600055	01S/03W-31A06S	W	3, BRYN MAWR MUTUAL	YES	306	330	375	0	249	252	-	-	-	-	-	0
3600085	01S/03W-28J01S	W	NY ST 1	YES	190	186	180	180	180	183	-	-	-	-	-	0
3600510	01S/03W-21K01S	W	LUGO #1	YES	414	346	324	300	239	325	-	-	-	-	-	0
3600748	01S/03W-24A01S	W	MENTONE ACRES #1-OLD	NO	455	495	505	475	121	410	93	113	94	121	109	106
3600749	01S/03W-13P01S	W	MENTONE ACRES #2-NEW	NO	885	960	975	940	917	935	482	1,055	612	499	175	565
3600756	01S/03W-19L01S	W	MISSION #1	NO	715	510	675	660	560	624	0	0	0	0	0	0
3600918	02S/03W-01D01S	W	1, REDLANDS HEIGHTS	NO	604	567	554	459	480	533	365	393	357	315	404	367
3601281	01S/02W-21M01S	W	MAGUET #1	NO	133	123	195	75	61	117	0	0	0	0	0	0
3601282	01S/01W-08H01S	W	MILL CREEK #1	NO	1,296	916	839	955	1,132	1,028	0	0	0	0	0	0
3601283	01S/02W-22C02S	W	EAST LUGONIA #2	NO	225	186	114	41	7	115	0	0	0	0	0	0
3601284	01S/02W-21E01S	W	MAGUET #2	NO	162	83	157	67	77	109	103	47	334	341	136	192
3601285	01S/01W-10L01S	W	MILL CREEK #2	NO	1,548	939	814	1,123	1,076	1,100	1,024	815	598	426	409	654
3601286	01S/02W-21E02S	W	MAGUET #3	YES	0	3	0	0	0	1	-	-	-	-	-	0
3601287	01S/02W-21B02S	W	EAST LUGONIA #3	NO	319	333	293	358	267	314	173	113	340	312	451	278
3601288	01S/01W-11Q01S	W	MILL CREEK #4	NO	855	817	903	671	745	798	632	0	679	805	266	476
3601289	01S/03W-35E	W	4R	YES	0	0	0	0	0	0	-	-	-	-	-	0
3601290	01S/02W-21D01S	W	EAST LUGONIA #6	NO	243	209	169	141	138	180	91	23	195	282	509	220
3601291	01S/03W-35G08S	W	10	NO	196	487	664	131	101	316	0	0	0	0	0	0
3601292	01S/03W-35G07S	W	11	NO	772	1,077	737	117	103	561	85	127	123	85	96	103
3601293	01S/03W-35H02S	W	12	YES	2	0	0	0	0	0	-	-	-	-	-	0
3601294	01S/03W-35G09S	W	13	NO	189	646	682	362	453	466	0	0	0	0	0	0
3601295	01S/03W-35H04S	W	14	NO	915	1,128	871	184	83	636	0	0	0	0	0	0
3601296	01S/03W-35H03S	W	16	NO	545	343	587	491	1,686	730	12	35	250	7	0	61
3601297	01S/03W-35G11S	W	17	YES	249	434	507	171	0	272	-	-	-	-	-	0
3601298	01S/03W-21H01S	W	32	NO	322	557	1,136	800	1,095	782	44	0	10	10	29	19
3601299	01S/04W-24K01S	W	34	NO	246	124	1,607	853	133	593	0	0	0	0	0	0
3601300	01S/03W-27E02S	W	40	YES	1,278	902	1,113	1,446	1,099	1,168	-	-	-	-	-	0
3601301	01S/03W-28H01S	W	41	NO	1,443	1,623	1,808	1,226	1,063	1,433	103	94	3	3	1	41
3601302	01S/02W-14H	D	COOLIE HAT - MILL CK	NO	7,047	6,913	3,615	8,973	4,451	6,200	3,116	9,957	5,836	12,500	13,519	8,986
3601308	01S/02W-19K01S	W	AGATE 1	NO	772	750	738	487	470	643	0	0	0	0	0	0
3601586	01S/03W-15F01S	W	ORANGE STREET	NO	0	0	2,177	1,354	1,488	1,004	954	1,010	897	761	1,340	992
3601636	01S/04W-24R	W	LANGFORD	YES	216	230	65	58	51	124	-	-	-	-	-	0
3601637	01S/03W-30D	W	-	YES	0	0	0	0	0	0	-	-	-	-	-	0
3602031	01S/03W-21H06S	W	30-A	NO	506	1,181	1,429	699	492	861	398	631	573	654	706	592
3602032	01S/03W-22A02S	W	35	NO	-	-	50	273	140	93	0	0	0	0	0	0
3602036	01S/03W-21H07S	W	31-A	NO	-	-	-	676	1,244	384	83	0	0	0	0	17
3602065	01S/03W-32J02S	W	LEE WELL	YES	114	97	114	88	80	99	-	-	-	-	-	0
3602065-	01S/03W-32J02S	W	LEE WELL	NO	-	-	-	-	-	0	0	0	0	0	0	0
3602082	02S/03W-03K01S	W	36 (CEMETERY)	NO	-	-	-	-	215	43	68	93	262	157	89	134
3602106	01S/03W-22A01S	W	-	YES	323	292	-	-	-	123	-	-	-	-	-	0
3602109	01S/03W-31B01S	W	4, BRYN MAWR	NO	0	0	0	708	554	252	0	0	0	0	0	0
3602211	01S/03W-26C01S	W	37 SYLVAN PARK	NO	-	-	-	-	-	0	0	0	0	0	0	0
3602346	01S/03W-28K01S	W	NEW YORK ST. WELL	NO	-	-	-	-	-	0	887	727	344	112	82	430
3602351	01S/02W-13A01S	W	MILL CREEK 0-A	NO	-	-	-	-	-	0	0	0	0	0	0	0

**WESTERN - SAN BERNARDINO WATERMASTER
TABLE 1
VERIFIED EXTRACTIONS - FILED
SAN BERNARDINO BASIN AREA**

RECRDTN NUMBER	STATE WELL NUMBER	WELL TYPE	LOCAL DESIGNATION	FC	BASE YEARS					CALENDAR YEAR EXTRACTIONS						
					1959	1960	1961	1962	1963	AVG	2016	2017	2018	2019	2020	AVG
3602653	01S/02W-19J01S	W	2	YES	-	-	-	-	-	0	-	-	-	-	-	0
3602654	01S/02W-19J02S	W	CRAFTON	NO	-	-	-	-	-	0	196	101	13	68	28	81
3602791	01S/02W-20B01S	W	EAST LUGONIA #4	NO	-	-	-	-	-	0	0	0	0	0	0	0
3602792	01S/02W-19A01S	W	AGATE #2	NO	-	-	-	-	-	0	1,287	0	661	0	0	390
3602895	01S/03W-13H02S	W	AIRPORT #1	NO	-	-	-	-	-	0	1,031	1,154	1,189	746	104	845
3602896	01S/02W-20D01S	W	MADEIRA	NO	-	-	-	-	-	0	715	732	853	561	0	572
3603045	01S/01W-09J01S	W	MILL CK #2A	NO	-	-	-	-	-	0	9	5	485	453	499	290
3603655	01S/03W-29Q01S	W	#38	NO	-	-	-	-	-	0	1,044	1,098	1,467	1,399	808	1,163
3603656	01S/03W-14E01S	W	CHURCH STREET	NO	-	-	-	-	-	0	447	374	384	0	275	296
3603760	01S/03W-29Q02S	W	WELL 39	NO	-	-	-	-	-	0	0	10	403	127	655	239
3603761	01S/03W-18R	W	CALIF.ST. IRRIGATION	NO	-	-	-	-	-	0	147	100	63	123	97	106
3603762	01S/03W-13M	W	AIRPORT 2	NO	-	-	-	-	-	0	133	122	79	15	2	70
3603766	01S/03W-10K01S	W	NORTH ORANGE #1	NO	-	-	-	-	-	0	907	2,680	2,196	2,292	2,916	2,198
3603767	01S/03W-10K02S	W	NORTH ORANGE #2	NO	-	-	-	-	-	0	767	1,914	1,513	1,391	3,010	1,719
3603943	01S/03W-15N	W	WEATHERWAX #2	NO	-	-	-	-	-	0	0	0	0	0	0	0
TOTALS FOR REDLANDS, CITY OF					25,909	25,499	26,909	26,913	22,351	25,516	16,319	24,216	21,710	25,739	28,424	23,282
REDLANDS-BRANSON DEVELOPMENT (BROOKSIDE PLAZA)																
3602917	01S/03W-33D01S	W	STATER BROS PLAZA	NO	-	-	-	-	-	0	8	8	10	1	9	7
TOTALS FOR REDLANDS-BRANSON DEVELOPMENT (BROOKSIDE PLAZA)					-	-	-	-	-	0	8	8	10	1	9	7
REES & PERRICONE RANCH																
3602171	01S/02W-18M	W	1	YES	-	-	-	-	0	0	-	-	-	-	-	0
TOTALS FOR REES & PERRICONE RANCH					-	-	-	-	0	0	-	-	-	-	-	0
REES-REES RANCHES INC																
3600018	01S/02W-29P	W	GRREES 2	NO	10	163	452	88	330	209	0	0	0	0	0	0
TOTALS FOR REES-REES RANCHES INC					10	163	452	88	330	209	0	0	0	0	0	0
REYNOLDS, BILL																
3600981	01S/02W-21H01S	W	-	YES	3	3	3	3	3	3	-	-	-	-	-	0
TOTALS FOR REYNOLDS, BILL					3	3	3	3	3	3	-	-	-	-	-	0
RIALTO, CITY OF																
3601085	01N/04W-31N02S	W	CITY 4 / #1	YES	585	775	875	575	470	656	-	-	-	-	-	0
3601263	01N/05W-23Q01S	W	CITY #1	NO	1,035	169	334	481	0	404	0	0	0	0	0	0
3601718	01N/05W-22M	D	FILTER	NO	624	626	625	587	624	617	996	1,241	1,002	1,396	1,583	1,244
3601929	01S/04W-06C04S	W	CITY #6	NO	374	52	0	458	0	177	0	0	0	0	0	0
3602080	01N/05W-23Q02S	W	CITY #2	NO	-	-	-	-	773	155	1,332	2,130	2,143	1,252	999	1,571
3602848	01N/05W-36B01S	W	CITY #3	NO	-	-	-	-	-	0	0	0	0	0	0	0
3603030	01S/04W-06B01S	W	CITY #5	NO	-	-	-	-	-	0	0	0	0	0	0	0
3603538	01S/04W-06H04S	W	CITY #4A	NO	-	-	-	-	-	0	1,963	514	1,268	912	1,315	1,194
TOTALS FOR RIALTO, CITY OF					2,618	1,622	1,834	2,101	1,867	2,008	4,291	3,885	4,413	3,560	3,897	4,009

**WESTERN - SAN BERNARDINO WATERMASTER
TABLE 1
VERIFIED EXTRACTIONS - FILED
SAN BERNARDINO BASIN AREA**

RECRDTN NUMBER	STATE WELL NUMBER	WELL TYPE	LOCAL DESIGNATION	FC	BASE YEARS						CALENDAR YEAR EXTRACTIONS					
					1959	1960	1961	1962	1963	AVG	2016	2017	2018	2019	2020	AVG
RIEDMAN FRED M																
3601629	01S/03W-03P	W	1	YES	230	230	230	230	15	187	-	-	-	-	-	0
TOTALS FOR RIEDMAN FRED M					230	230	230	230	15	187	-	-	-	-	-	0
RIVAS RAMON																
3600016	01S/04W-24J	W	REES 4	YES	30	43	0	0	0	15	-	-	-	-	-	0
TOTALS FOR RIVAS RAMON					30	43	0	0	0	15	-	-	-	-	-	0
ROBBINS H W																
3602170	01S/02W-31M	W	-	NO	-	-	-	-	18	4	5	5	5	5	5	5
TOTALS FOR ROBBINS H W					-	-	-	-	18	4	5	5	5	5	5	5
SAN BERNARDINO AVE WATER CO.																
3600125	01S/03W-14P	W	1	NO	371	303	394	352	298	344	0	0	0	0	0	0
TOTALS FOR SAN BERNARDINO AVE WATER CO.					371	303	394	352	298	344	0	0	0	0	0	0
SAN BERNARDINO COUNTY - FACILITY MANAGEMENT																
3600468	01S/03W-30Q	W	BAHR 1	YES	511	245	243	378	179	311	-	-	-	-	-	0
3601171	01S/03W-20F	W	1/CRIM	YES	389	343	435	413	396	395	-	-	-	-	-	0
3603932	01N/04W-35L06S	W	CO HOS-JUVENILE HALL	NO	200	200	200	200	200	200	75	64	72	8	54	55
3603934	02N/05W-33F	W	GLEN HELEN 3	NO	428	330	410	308	207	337	88	402	298	378	488	331
3603935	02N/05W-33G01S	W	GLEN HELEN 4	NO	208	285	399	256	179	265	92	175	178	118	157	144
3603936	02N/05W-33D01S	W	GLEN HELEN #5	NO	-	-	-	-	-	0	48	67	92	80	121	82
3603937	02N/05W-33G02S	W	GLEN HELEN #6	NO	-	-	-	-	-	0	155	133	206	186	273	191
TOTALS FOR SAN BERNARDINO COUNTY - FACILITY MANAGEMENT					1,736	1,403	1,687	1,555	1,161	1,508	458	841	846	770	1,093	802
SAN BERNARDINO COUNTY - REGIONAL PARKS																
3603933	01N/05W-04B	W	GLEN HELEN 1A (2)	NO	-	-	-	-	-	0	80	80	91	106	99	91
TOTALS FOR SAN BERNARDINO COUNTY - REGIONAL PARKS					-	-	-	-	-	0	80	80	91	106	99	91
SAN BERNARDINO COUNTY FLOOD CONTROL																
3601130	01S/03W-32D	W	NICK'S WELL	NO	389	401	501	464	290	409	0	1	0	0	0	0
3603900	01S/02W-04N	W	SEVEN OAKS DAM WELL	NO	-	-	-	-	-	0	1	1	1	1	0	1
3603983	01S/02W-04N02S	W	LOVELL FIRE SUPPRESS	NO	-	-	-	-	-	0	-	-	-	1	1	0
TOTALS FOR SAN BERNARDINO COUNTY FLOOD CONTROL					389	401	501	464	290	409	1	2	1	2	1	1
SAN BERNARDINO VALLEY M.W.D.																
3603116	01S/03W-13Q01S	W	SB AVE #1/BIG BEAR	NO	-	-	-	-	-	0	0	0	448	1	1	90
3603141	01S/04W-04E01S	W	9TH ST.	YES	-	-	-	-	-	0	-	-	-	-	-	0
3603174	01S/04W-04F02S	W	PERRIS ST	NO	-	-	-	-	-	0	0	0	0	0	0	0
3603944	01S/04W-22C06S	W	DE-WATERING #1	NO	-	-	-	-	-	0	0	0	0	0	0	0
3603945	01S/04W-22F01S	W	DE-WATERING #2	NO	-	-	-	-	-	0	0	0	0	0	0	0
3603964	01S/04W-05F02S	W	9TH STREET NORTH	NO	-	-	-	-	-	0	3,585	3,089	2,824	2,977	2,721	3,039
3603965	01S/04W-05F01S	W	9TH STREET SOUTH	NO	-	-	-	-	-	0	2,058	1,831	3,148	3,342	3,377	2,751

**WESTERN - SAN BERNARDINO WATERMASTER
TABLE 1
VERIFIED EXTRACTIONS - FILED
SAN BERNARDINO BASIN AREA**

RECRDTN NUMBER	STATE WELL NUMBER	WELL TYPE	LOCAL DESIGNATION	FC	BASE YEARS						CALENDAR YEAR EXTRACTIONS						
					1959	1960	1961	1962	1963	AVG	2016	2017	2018	2019	2020	AVG	
3603980	01S/02W-18L002S	W	CITRUS PS WELL	NO	-	-	-	-	-	-	0	-	1	1	1	1	1
TOTALS FOR SAN BERNARDINO VALLEY M.W.D.					-	-	-	-	-	-	0	5,643	4,921	6,421	6,321	6,100	5,881
SAN BERNARDINO, CITY OF																	
3600034	01S/04W-16H	W	SMITH 1	YES	90	85	76	79	-	66	-	-	-	-	-	-	0
3600035	01S/04W-15M01S	W	-	YES	85	80	82	12	-	52	-	-	-	-	-	-	0
3600222	01S/04W-11Q01S	W	MCFARLAND JOHNSON	YES	195	210	-	-	-	81	-	-	-	-	-	-	0
3600320	01N/05W-22M	D	MT VERNON	NO	730	730	730	730	730	730	0	0	0	0	0	0	0
3600709	02N/05W-19Q01S	W	VINCENT	YES	0	0	0	0	0	0	-	-	-	-	-	-	0
3600710	02N/05W-19K01S	W	CAJON CYN	NO	0	0	0	0	0	0	127	772	45	9	202	231	
3600711	01N/04W-07F01S	W	DEVIL CANYON #2	NO	867	726	705	617	295	642	823	655	624	621	970	739	
3600712	01N/04W-08M01S	W	DEVIL CANYON #1	NO	141	1	0	0	0	28	1,410	1,904	1,275	783	1,024	1,279	
3600713	01N/05W-36R01S	W	LYTLE CREEK # 3-1	NO	378	85	314	199	360	267	0	0	0	0	0	0	0
3600714	01N/04W-16E01S	W	NEWMARK #1	NO	163	643	624	531	571	506	1	1	1	1	1	1	1
3600715	01N/04W-16E02S	W	NEWMARK #2	NO	0	205	233	1,188	623	450	343	256	582	773	901	571	
3600716	01N/04W-16E03S	W	NEWMARK #3	NO	964	919	1,093	576	839	878	1,084	1,060	980	633	803	912	
3600717	01N/04W-32D03S	W	19TH ST #1	NO	146	221	30	46	163	121	0	0	0	0	0	0	0
3600718	01N/04W-32D04S	W	19TH ST #2	NO	365	40	96	0	0	100	613	662	856	826	635	718	
3600719	01N/04W-27G01S	W	30TH ST.	NO	1,173	1,086	922	998	1,005	1,037	185	93	456	447	969	430	
3600720	01N/04W-27M02S	W	27TH ST. & ACACIA	NO	0	134	481	293	212	224	96	68	38	62	246	102	
3600721	01N/04W-27M01S	W	25TH & N. "E" ST.	NO	0	194	407	313	395	262	0	0	0	0	0	0	0
3600722	01S/04W-03D01S	W	11TH & E ST (ACACIA)	YES	0	0	0	0	0	0	-	-	-	-	-	-	0
3600723	01S/04W-10F01S	W	HANFORD 1	YES	146	489	345	0	0	196	-	-	-	-	-	-	0
3600724	01S/04W-10F05S	W	HANFORD 2	YES	0	0	0	0	0	0	-	-	-	-	-	-	0
3600725	01N/04W-34G01S	W	17 ST/SIERRA WAY #1	NO	1,102	1,155	1,245	405	538	889	0	0	0	0	0	0	0
3600726	01N/04W-34G03S	W	16TH ST & SIERRA WAY	NO	354	305	91	12	29	158	1,661	1,706	1,542	1,444	1,836	1,638	
3600727	01N/04W-26E02S	W	LYNWOOD	NO	1,238	927	1,475	1,365	1,180	1,237	778	832	194	162	256	444	
3600728	01N/04W-27A01S	W	WATERMAN AVE.	NO	1,265	1,724	2,214	1,404	1,122	1,546	222	96	568	464	1,185	507	
3600729	01N/04W-35M03S	W	GILBERT ST.	NO	1,348	940	1,573	2,522	2,574	1,791	3,656	3,737	3,407	3,091	3,245	3,427	
3600730	01S/04W-02K01S	W	ANTIL #3	YES	0	0	0	0	0	0	-	-	-	-	-	-	0
3600731	01S/04W-02K02S	W	ANTIL #5	NO	750	684	1,295	642	750	824	0	0	0	0	0	0	0
3600732	01S/04W-02K05S	W	ANTIL #2	YES	0	0	0	0	0	0	-	-	-	-	-	-	0
3600733	01S/04W-02K04S	W	ANTIL #1	YES	0	0	0	0	0	0	-	-	-	-	-	-	0
3600734	01S/04W-02K03S	W	ANTIL #4	NO	1,052	458	411	478	367	553	0	0	0	0	0	0	0
3600735	01S/04W-09P01S	W	BIRCH ST.	YES	0	0	0	0	0	0	-	-	-	-	-	-	0
3600736	01S/04W-09J01S	W	SOUTH G ST	YES	127	83	103	254	153	144	-	-	-	-	-	-	0
3600737	01S/04W-10N06S	W	MILL & D	NO	66	143	271	32	158	134	395	316	280	253	353	319	
3600738	01N/04W-06J	D	DEVIL CYN DIVERSION	NO	1,117	768	549	836	592	772	0	0	0	0	0	0	0
3600739	01N/05W-06E	D	LYTLE CK DIV.	NO	1,069	994	1,286	1,403	1,279	1,206	0	0	0	0	0	0	0
3601114	01N/04W-35C01S	W	PERRIS HILL 2	YES	12	358	353	0	0	145	-	-	-	-	-	-	0
3601115	01N/04W-26P03S	W	PERRIS HILL 5	NO	33	342	519	899	832	525	0	0	0	0	0	0	0
3601116	01N/04W-35C02S	W	PERRIS HILL 3	YES	0	0	0	0	0	0	-	-	-	-	-	-	0
3601117	01N/04W-35C03S	W	PERRIS HILL 4	NO	1,559	1,464	811	386	408	926	0	0	0	0	0	0	0
3601316	01S/04W-23N	W	INTERCITY MUTUAL 08	NO	238	238	238	238	238	238	0	0	0	0	0	0	0
3601588	01N/04W-31H	W	STATE 1	NO	68	75	74	64	72	71	0	0	0	0	0	0	0

**WESTERN - SAN BERNARDINO WATERMASTER
TABLE 1
VERIFIED EXTRACTIONS - FILED
SAN BERNARDINO BASIN AREA**

RECRDTN NUMBER	STATE WELL NUMBER	WELL TYPE	LOCAL DESIGNATION	FC	BASE YEARS						CALENDAR YEAR EXTRACTIONS					
					1959	1960	1961	1962	1963	AVG	2016	2017	2018	2019	2020	AVG
3601626	01S/04W-10D	W	CITYLOTS	YES	26	23	28	27	24	26	-	-	-	-	-	0
3601843	01N/05W-03H01S	W	CAJON NO 1	NO	179	13	8	19	6	45	0	0	0	0	0	0
3601844	01N/05W-03H02S	W	CAJON NO 2	NO	856	807	630	748	742	757	591	1,079	1,226	690	30	723
3601845	01N/04W-30M01S	W	MALLORY NO. 3	NO	5	19	28	33	33	24	631	577	504	283	216	442
3601878	01N/04W-29E01S	W	DARBY	NO	181	123	86	17	146	111	0	0	0	0	0	0
3601879	01N/04W-29E	W	GARDENA	NO	205	182	182	136	103	162	0	0	0	0	0	0
3601880	01N/04W-29F01S	W	COLIMA	YES	227	141	193	221	118	180	-	-	-	-	-	0
3602060	01S/04W-24P	W	JOHANSSON, RUNE	YES	111	71	125	60	79	89	-	-	-	-	-	0
3602066	01S/04W-02B	W	1, VAN LOON/BELVAN	NO	33	49	25	26	25	32	0	0	0	0	0	0
3602067	01N/04W-35K	W	2-GILBERT/CANYON RD	NO	120	110	74	177	164	129	0	0	0	0	0	0
3602081	01N/04W-27B01S	W	31ST ST. & MT VIEW	NO	-	-	-	-	1,019	204	84	27	125	45	148	86
3602122	01S/04W-23R03S	W	ROSEWOOD	YES	111	154	114	2	0	76	-	-	-	-	-	0
3602123	01S/04W-14J	W	NORMAN RD	NO	485	443	526	50	58	312	0	0	0	0	0	0
3602124	01S/04W-14J	W	CENTRAL AVE	YES	179	159	158	151	80	145	-	-	-	-	-	0
3602125	01S/04W-24F04S	W	GOULD #1 OLD	YES	150	167	226	144	91	156	-	-	-	-	-	0
3602126	01S/04W-24F	W	GOULD #2 NEW	YES	-	-	0	105	84	38	-	-	-	-	-	0
3602128	01S/04W-14A	W	GIFFORD PK/ #1	YES	50	50	50	50	51	50	-	-	-	-	-	0
3602205	01N/04W-06H01S	W	DEVIL CANYON #4	NO	-	-	-	-	-	0	34	5	16	34	64	31
3602206	01N/04W-06H02S	W	DEVIL CANYON #3	NO	-	-	-	-	-	0	13	0	0	0	0	3
3602252	01S/04W-14B03S	W	2	YES	-	-	-	-	-	0	-	-	-	-	-	0
3602264	01N/04W-27N01S	W	23RD ST.	YES	-	-	-	-	-	0	-	-	-	-	-	0
3602265	01S/04W-03J05S	W	7TH ST.	NO	-	-	-	-	-	0	56	0	47	36	51	38
3602285	01S/04W-15D05S	W	15D5	YES	8	8	8	8	1	7	-	-	-	-	-	0
3602399	01N/04W-16E04S	W	NEWMARK #4	NO	-	-	-	-	-	0	1,659	1,272	1,733	1,656	1,798	1,624
3602400	01N/04W-32N01S	W	BASELINE & CALIFORNI	NO	-	-	-	-	-	0	1	1	0	0	0	0
3602401	01N/04W-27A02S	W	LEROY	NO	-	-	-	-	-	0	222	86	232	24	94	132
3602422	01S/04W-02K08S	W	ANTIL 6	NO	-	-	-	-	-	0	0	0	0	0	0	0
3602426	02N/05W-19Q01S	D	VINCENT (CAJON CRK)	NO	1,604	770	966	2,141	960	1,288	398	649	25	453	225	350
3602521	01S/04W-23N04S	W	NO 2	YES	-	-	-	-	-	0	-	-	-	-	-	0
3602821	01N/05W-03A02S	W	CAJON #3	NO	-	-	-	-	-	0	509	746	602	614	788	652
3602844	01N/04W-08M02S	W	DEVIL CANYON #5	NO	-	-	-	-	-	0	119	17	20	222	130	102
3603027	01N/05W-36J01S	W	LYTLE CK #2	NO	-	-	-	-	-	0	631	665	471	429	650	569
3603206	01S/04W-04D02S	W	OLIVE/GARNER	NO	-	-	-	-	-	0	947	721	912	9	10	520
3603207	01S/04W-04B04S	W	10TH & J ST	NO	-	-	-	-	-	0	1,429	1,105	947	1,173	10	933
3603208	01N/04W-34G04	W	17TH ST. & SIERRA #2	NO	-	-	-	-	-	0	4	13	3	4	4	6
3603471	02N/05W-19R04S	W	KENWOOD #1	NO	-	-	-	-	-	0	588	724	854	1,141	1,105	882
3603472	01N/04W-14P03S	W	40TH & VALENCIA	NO	-	-	-	-	-	0	24	1	0	0	2	5
3603579	01N/04W-06A02S	W	DEVIL CYN #7	NO	-	-	-	-	-	0	20	47	46	32	52	39
3603580	01N/04W-06A01S	W	DEVIL CYN #6	NO	-	-	-	-	-	0	137	15	136	14	43	69
3603581	01S/04W-22C05S	W	CENTURY	NO	-	-	-	-	-	0	0	0	705	761	528	399
3603582	01S/04W-15P05S	W	CHANDLER	NO	-	-	-	-	-	0	973	0	498	1,110	1,162	749
3603649	01S/03W-07A06S	W	IVDA 11 (NORTON #11)	NO	-	-	-	-	-	0	0	0	0	0	0	0
3603688	01S/04W-03D04S	W	EPA #1	NO	-	-	-	-	-	0	666	2,208	2,442	2,380	2,393	2,018
3603689	01S/04W-03C03S	W	EPA #2	NO	-	-	-	-	-	0	1,689	2,052	1,967	1,883	1,744	1,867
3603690	01S/04W-03C04S	W	EPA #3	NO	-	-	-	-	-	0	2,382	1,930	2,986	2,839	2,570	2,541

**WESTERN - SAN BERNARDINO WATERMASTER
TABLE 1
VERIFIED EXTRACTIONS - FILED
SAN BERNARDINO BASIN AREA**

RECRDTN NUMBER	STATE WELL NUMBER	WELL TYPE	LOCAL DESIGNATION	FC	BASE YEARS						CALENDAR YEAR EXTRACTIONS					
					1959	1960	1961	1962	1963	AVG	2016	2017	2018	2019	2020	AVG
3603691	01S/04W-03B03S	W	EPA #4	NO	-	-	-	-	-	0	1,787	2,056	2,062	1,688	2,476	2,014
3603692	01S/04W-03A04S	W	EPA #5	NO	-	-	-	-	-	0	219	485	92	1,102	1,744	728
3603693	01N/04W-16M03S	W	EPA #6	NO	-	-	-	-	-	0	273	645	641	668	650	575
3603694	01N/04W-16M04S	W	EPA #7	NO	-	-	-	-	-	0	1,525	1,505	1,291	574	1,625	1,304
3603786	01N/04W-33R	W	EPA 108	NO	-	-	-	-	-	0	2,361	1,000	2,408	1,360	872	1,600
3603787	01N/04W-33P	W	EPA 109	NO	-	-	-	-	-	0	1,224	1,185	642	1,155	1,128	1,067
3603788	01N/04W-33N	W	EPA 110	NO	-	-	-	-	-	0	781	696	800	984	776	807
3603789	01N/04W-32R	W	EPA 111	NO	-	-	-	-	-	0	439	1,278	1,203	1,188	1,287	1,079
3603790	01N/04W32Q	W	EPA 112	NO	-	-	-	-	-	0	991	858	745	686	411	738
3603791	02N/05W-19R05S	W	KENWOOD 2	NO	-	-	-	-	-	0	979	1,597	1,273	1,793	1,900	1,508
3603792	01N/05W-03A03S	W	CAJON 4	NO	-	-	-	-	-	0	500	691	650	514	436	558
3603917	01N/04W-33R03S	W	EPA 108S	NO	-	-	-	-	-	0	239	384	797	761	756	587
3603960	01S/04W-15P06S	W	ORANGE SHOW RD/PROCE	NO	-	-	-	-	-	0	0	0	209	1	0	42
3690927	01N/03W-31B01S	W	PATTON 6	YES	-	-	-	-	-	0	-	-	-	-	-	0
TOTALS FOR SAN BERNARDINO, CITY OF					21,371	19,795	22,073	20,637	19,269	20,629	36,519	38,478	40,158	37,875	40,504	38,707
SAN GABRIEL VALLEY WATER CO																
3603977	01N/05W-21A001-S	W	F54A	NO	-	-	-	-	-	0	-	0	356	1,234	825	483
TOTALS FOR SAN GABRIEL VALLEY WATER CO					-	-	-	-	-	0	-	0	356	1,234	825	483
SAN MANUEL BAND OF MISSION INDIANS																
3601811	01N/04W-14A	D	EAST TWIN	NO	400	300	302	272	211	297	0	0	0	0	0	0
3601979	01N/04W-14A	D	EAST TWIN	YES	146	146	146	146	146	146	-	-	-	-	-	0
3603938	01N/04W-14C	D	WEST TWIN CRK	NO	200	200	150	150	50	150	40	0	30	30	30	26
TOTALS FOR SAN MANUEL BAND OF MISSION INDIANS					746	646	598	568	407	593	40	0	30	30	30	26
SECHREST RALPH F																
3600483	01S/02W-31F	W	GPHRRCH1	YES	87	71	192	906	141	279	-	-	-	-	-	0
TOTALS FOR SECHREST RALPH F					87	71	192	906	141	279	-	-	-	-	-	0
SELBY DR & MRS																
3600017	01S/02W-29P	W	GRREES 3	NO	137	64	278	171	76	145	0	0	0	0	0	0
TOTALS FOR SELBY DR & MRS					137	64	278	171	76	145	0	0	0	0	0	0
SMITH TRACT WELL COMPANY																
3600001	01S/03W-21R02S	W	11	YES	270	177	56	0	-	101	-	-	-	-	-	0
3600001-	01S/03W-21R01S	W	-	YES	-	-	-	-	127	25	-	-	-	-	-	0
TOTALS FOR SMITH TRACT WELL COMPANY					270	177	56	0	127	126	-	-	-	-	-	0
SOJKA WELL-REDLANDS FARMING COMPANY																
3601173	01S/03W-32K	W	-	YES	91	82	99	86	84	88	-	-	-	-	-	0
TOTALS FOR SOJKA WELL-REDLANDS FARMING COMPANY					91	82	99	86	84	88	-	-	-	-	-	0

**WESTERN - SAN BERNARDINO WATERMASTER
TABLE 1
VERIFIED EXTRACTIONS - FILED
SAN BERNARDINO BASIN AREA**

RECRDTN NUMBER	STATE WELL NUMBER	WELL TYPE	LOCAL DESIGNATION	FC	BASE YEARS						CALENDAR YEAR EXTRACTIONS					
					1959	1960	1961	1962	1963	AVG	2016	2017	2018	2019	2020	AVG
SOLANO WELL NO 3																
3602003	01S/02W-16C	W	3	NO	-	-	-	202	179	76	92	0	0	0	42	27
TOTALS FOR SOLANO WELL NO 3					-	-	-	202	179	76	92	0	0	0	42	27
SOMERS, R.																
3601093	01N/04W-24H	D	SPRING	YES	1	1	1	1	1	1	-	-	-	-	-	0
TOTALS FOR SOMERS, R.					1	1	1	1	1	1	-	-	-	-	-	0
SOUTHERN CALIFORNIA EDISON																
3690723	01S/04W-10F01S	W	HANFORD1	YES	-	-	-	883	883	353	-	-	-	-	-	0
TOTALS FOR SOUTHERN CALIFORNIA EDISON					-	-	-	883	883	353	-	-	-	-	-	0
SOUZA, JOHN																
3601084	01S/02W-20K	W	-	YES	7	7	9	10	9	8	-	-	-	-	-	0
TOTALS FOR SOUZA, JOHN					7	7	9	10	9	8	-	-	-	-	-	0
SPRING PACIFIC PROPERTY LLC																
3601750	01S/03W-18L	W	ACQUIL/MARIGOLD	YES	390	1,072	610	930	1,392	879	-	-	-	-	-	0
TOTALS FOR SPRING PACIFIC PROPERTY LLC					390	1,072	610	930	1,392	879	-	-	-	-	-	0
STORKSON, DAVID D.																
3600083	01N/05W-06P	W	1	NO	35	30	20	40	35	32	55	40	35	45	48	45
3602664	01N/05W-06M01S	W	SPRING NO 1	NO	-	-	-	-	-	0	30	28	30	33	29	30
3602665-	01N/05W-06E01S	W	SPRING NO 2	NO	-	-	-	-	-	0	26	27	20	31	28	26
TOTALS FOR STORKSON, DAVID D.					35	30	20	40	35	32	111	95	85	109	105	101
SUNRISE RANCH PARTNERSHIP																
3600599	01S/02W-13F	W	1	YES	444	397	452	381	381	411	-	-	-	-	-	0
3600600	01S/02W-14L	W	SUNRISE 2	YES	240	226	253	238	159	223	-	-	-	-	-	0
3600601	01S/02W-14F	W	SUN 3A	YES	321	317	313	301	230	296	-	-	-	-	-	0
3600602	01S/02W-15P	W	SUNRISE 4	YES	294	230	234	254	238	250	-	-	-	-	-	0
3600603	01S/02W-15G	W	SUNRISE 5	YES	238	214	230	222	206	222	-	-	-	-	-	0
3601640	01S/02W-14N	W	SUN 6	YES	320	309	294	317	381	324	-	-	-	-	-	0
3601969	01S/02W-14L	W	SUNRISE 7	YES	-	-	343	324	397	213	-	-	-	-	-	0
TOTALS FOR SUNRISE RANCH PARTNERSHIP					1,857	1,693	2,119	2,037	1,992	1,940	-	-	-	-	-	0
SYCAMORE HEIGHTS WATER COMPANY INC																
3601837	01N/03W-34B	W	HERCULES	YES	210	-	-	0	0	42	-	-	-	-	-	0
3601838	01N/03W-34A	W	WALKISHA	YES	210	52	52	52	52	84	-	-	-	-	-	0
TOTALS FOR SYCAMORE HEIGHTS WATER COMPANY INC					420	52	52	52	52	126	-	-	-	-	-	0
TEACHERS INSURANCE AND ANNUITY ASSOCIATION OF AMERICA																
3600757	01S/03W-19L	W	2, MISSION #2	NO	374	272	367	433	322	354	0	0	0	0	0	0
3601751	01S/03W-21E	W	ALABAMA/CHRISTINA	YES	1,302	1,403	700	865	793	1,013	0	-	-	-	-	0

WESTERN - SAN BERNARDINO WATERMASTER
TABLE 1
VERIFIED EXTRACTIONS - FILED
SAN BERNARDINO BASIN AREA

RECRDTN NUMBER	STATE WELL NUMBER	WELL TYPE	LOCAL DESIGNATION	FC	BASE YEARS						CALENDAR YEAR EXTRACTIONS					
					1959	1960	1961	1962	1963	AVG	2016	2017	2018	2019	2020	AVG
3603696	01N/05W-02N	W	CAJON CK AREA D	YES	-	-	-	-	-	0	-	-	-	-	-	0
TOTALS FOR TEACHERS INSURANCE AND ANNUITY ASSOCIATION OF AMERICA					1,676	1,675	1,067	1,298	1,115	1,366	0	0	0	0	0	0
TENNESSEE MUTUAL WELL COMPANY																
3601161	01S/03W-16L	W	PIONEER 1	NO	537	501	622	516	476	530	126	134	128	103	110	120
TOTALS FOR TENNESSEE MUTUAL WELL COMPANY					537	501	622	516	476	530	126	134	128	103	110	120
TENNESSEE WATER COMPANY																
3600474	01S/03W-16L	W	1	NO	530	530	540	540	550	538	28	25	29	18	0	20
TOTALS FOR TENNESSEE WATER COMPANY					530	530	540	540	550	538	28	25	29	18	0	20
TERRACE WATER COMPANY																
3601684	01S/04W-08F06S	W	LARGE 1	YES	0	191	263	280	-	147	-	-	-	-	-	0
3601684-	01S/04W-08F12S	W	#1 SMALL, 60 HP SUB	NO	-	-	-	-	455	91	360	406	324	205	141	287
3601685	01S/04W-08F14S	W	SMALL 2	YES	66	0	0	0	0	13	-	-	-	-	-	0
3601686	01S/04W-08F14S	W	#2 LARGE WELL, 100HP	NO	1,252	730	814	732	444	794	60	58	19	0	0	27
TOTALS FOR TERRACE WATER COMPANY					1,318	921	1,077	1,012	899	1,045	420	464	343	205	141	315
TILDEN, M WILLIAM																
3602074	01N/03W-34B02S	W	IRRIG 1	YES	112	112	112	112	112	112	-	-	-	-	-	0
3602075	01N/03W-34B01S	W	DOM 2	YES	36	36	36	36	36	36	-	-	-	-	-	0
TOTALS FOR TILDEN, M WILLIAM					148	148	148	148	148	148	-	-	-	-	-	0
TRAMMELL CROW COMPANY																
3600524	01S/03W-17L01S	W	NEVADA ST	YES	991	876	572	429	772	728	-	-	-	-	-	0
TOTALS FOR TRAMMELL CROW COMPANY					991	876	572	429	772	728	-	-	-	-	-	0
TRI-CITY CONCRETE																
3600935	01N/04W-31N	W	WILSON 2	YES	10	10	10	10	10	10	-	-	-	-	-	0
3601309	01S/04W-05M	W	PLANT	YES	125	125	125	125	126	125	-	-	-	-	-	0
TOTALS FOR TRI-CITY CONCRETE					135	135	135	135	136	135	-	-	-	-	-	0
TRI-CITY MUTUAL WATER COMPANY																
3601823	01S/04W-23K	W	-	YES	53	20	0	0	0	15	-	-	-	-	-	0
TOTALS FOR TRI-CITY MUTUAL WATER COMPANY					53	20	0	0	0	15	-	-	-	-	-	0
TROJAN GROVES																
3600451	01S/03W-15M	W	-	NO	962	700	940	784	816	840	0	0	0	0	0	0
TOTALS FOR TROJAN GROVES					962	700	940	784	816	840	0	0	0	0	0	0
UNGER V E																
3601168	01S/04W-26F	W	-	YES	-	-	-	-	-	0	-	-	-	-	-	0
TOTALS FOR UNGER V E					-	-	-	-	-	0	-	-	-	-	-	0

**WESTERN - SAN BERNARDINO WATERMASTER
TABLE 1
VERIFIED EXTRactions - FILED
SAN BERNARDINO BASIN AREA**

RECRDTN NUMBER	STATE WELL NUMBER	WELL TYPE	LOCAL DESIGNATION	FC	BASE YEARS						CALENDAR YEAR EXTRactions					
					1959	1960	1961	1962	1963	AVG	2016	2017	2018	2019	2020	AVG
VICTORIA FARMS MUTUAL WATER CO																
3602112	01S/04W-13R01S	W	-	YES	335	288	320	275	266	297	-	-	-	-	-	0
3602247	01S/04W-13R03S	W	2	YES	-	-	-	-	-	0	-	-	-	-	-	0
3602574	01S/04W-13R04S	W	NO. 3	YES	-	-	-	-	-	0	-	-	-	-	-	0
3602714	01S/04W-13R01S	W	NO 1	YES	-	-	-	-	-	0	-	-	-	-	-	0
TOTALS FOR VICTORIA FARMS MUTUAL WATER CO					335	288	320	275	266	297	-	-	-	-	-	0
VICTORIA GUERNSEY																
3600399	01S/04W-02D	W	1	YES	163	248	200	160	223	199	-	-	-	-	-	0
TOTALS FOR VICTORIA GUERNSEY					163	248	200	160	223	199	-	-	-	-	-	0
VILLAGE LAKES																
3600241	01S/03W-03Q	W	1-HOME	NO	220	194	179	190	224	201	85	85	85	55	53	73
TOTALS FOR VILLAGE LAKES					220	194	179	190	224	201	85	85	85	55	53	73
VULCAN - CAL MAT																
3603695	01N/05W-25Q	W	HIGHLAND PLANT	NO	-	-	-	-	-	0	0	0	0	0	0	0
3603697	01N/05W-14A	W	CAJON CK PLNG. "M"	NO	-	-	-	-	-	0	110	153	112	111	93	116
TOTALS FOR VULCAN - CAL MAT					-	-	-	-	-	0	110	153	112	111	93	116
WARMINGTON, ROBERT P.																
3600270	01S/03W-20P	W	RDLNDS 1	YES	300	248	288	153	139	226	-	-	-	-	-	0
TOTALS FOR WARMINGTON, ROBERT P.					300	248	288	153	139	226	-	-	-	-	-	0
WEATHERWAX W G																
3600652	01S/03W-15N01S	W	REDLANDS	YES	0	0	0	0	0	0	-	-	-	-	-	0
TOTALS FOR WEATHERWAX W G					0	0	0	0	0	0	-	-	-	-	-	0
WESSON, ROBERT CRAIG																
3601642	01S/02W-30B02S	W	KING ST	NO	133	147	180	120	116	139	87	117	100	64	114	96
TOTALS FOR WESSON, ROBERT CRAIG					133	147	180	120	116	139	87	117	100	64	114	96
WEST VALLEY WATER DISTRICT																
3600302	01N/05W-26A01S	W	#03 / LOWER 2	YES	158	259	160	0	0	115	-	-	-	-	-	0
3600303	01N/05W-26B01S	W	LOWER 4	YES	0	0	0	0	0	0	-	-	-	-	-	0
3600304	01N/05W-26A03S	W	#04 / LOWER 5	YES	816	671	611	540	804	688	-	-	-	-	-	0
3600305	01N/05W-25E01S	W	#05 / LOWER 6	YES	922	990	1,124	471	573	816	-	-	-	-	-	0
3600306	01N/05W-23P02S	W	UPPER 2	YES	-	-	-	-	-	0	-	-	-	-	-	0
3600307	01N/05W-23P04S	W	#01 / UPPER 4	YES	1,057	1,152	399	72	435	623	-	-	-	-	-	0
3600312	01N/05W-22M	D	LYTLE CREEK	NO	4,258	2,709	2,424	4,392	4,097	3,576	1,668	2,442	2,549	5,897	5,112	3,534
3600996	01N/05W-36J03S	W	#08 / LORD 1	YES	839	1,355	1,048	1,552	1,366	1,232	-	-	-	-	-	0
3600997	01N/05W-36H04S	W	#07 / LORD #7	NO	230	85	0	0	-	63	0	0	0	0	-	0
3600998	01N/05W-25E02S	W	#06 / FERG 1	YES	1,228	639	356	8	-	446	-	-	-	-	-	0
3600999	01S/04W-06J01S	W	DIXON 1	YES	531	70	435	70	9	223	-	-	-	-	-	0

**WESTERN - SAN BERNARDINO WATERMASTER
TABLE 1
VERIFIED EXTRACTIONS - FILED
SAN BERNARDINO BASIN AREA**

RECRDTN NUMBER	STATE WELL NUMBER	WELL TYPE	LOCAL DESIGNATION	FC	BASE YEARS						CALENDAR YEAR EXTRACTIONS					
					1959	1960	1961	1962	1963	AVG	2016	2017	2018	2019	2020	AVG
3601000	01S/04W-06J02S	W	#12 / DIXON 2	YES	312	0	0	0	0	62	-	-	-	-	-	0
3601002	01N/04W-31P03S	W	#09 / RAYNOR 1	YES	338	540	554	221	148	360	-	-	-	-	-	0
3601003	01S/04W-06H02S	W	#13 / RAYNOR 4	YES	1,283	929	1,264	794	1,434	1,141	-	-	-	-	-	0
3601725	01N/05W-25E	D	-	YES	-	-	-	-	-	0	-	-	-	-	-	0
3601848	01S/04W-05E05S	W	#15 9TH & PENNSYLVAN	NO	1,612	2,655	3,145	1,951	1,965	2,266	643	900	827	298	1,291	792
3601944	01N/05W-23Q01S	W	#02 / LOWER 7	NO	0	36	2,067	1,260	1,006	874	1,054	1,291	1,195	834	221	919
3602766	01S/04W-06H03S	W	#30 WASHINGTON/BSLIN	NO	-	-	-	-	-	0	708	1,400	1,175	594	641	904
3602897	01N/05W-23P	W	#34 GOLF COURSE	YES	-	-	-	-	-	0	-	-	-	-	-	0
3603054	01N/05W-25E03S	W	#35 GOLF COURSE	YES	-	-	-	-	-	0	-	-	-	-	-	0
3603055	01N/05W-36H05S	W	#36 LORD RANCH	YES	-	-	-	-	-	0	0	0	0	0	-	0
3603769	01N/05W-25E	W	#05A SYCAMORE VALLEY	NO	-	-	-	-	-	0	50	129	162	1	158	100
3603777	01N/05W-26A06S	W	#04A	NO	-	-	-	-	-	0	728	934	1,038	1,085	20	761
3603778	01N/05W-36H06S	W	#08A	NO	-	-	-	-	-	0	9	9	3	642	2,132	559
3603902	01N/05W-23P07S	W	#01A	NO	-	-	-	-	-	0	2	3	17	10	491	105
TOTALS FOR WEST VALLEY WATER DISTRICT					13,584	12,090	13,587	11,331	11,837	12,486	4,862	7,108	6,966	9,361	10,066	7,673
WILEY RUTH NORWOOD																
3600052	01S/04W-36J	W	1	YES	-	-	-	-	52	10	-	-	-	-	-	0
TOTALS FOR WILEY RUTH NORWOOD					-	-	-	-	52	10	-	-	-	-	-	0
WILLIAMS WELL CORPORATION LTD																
3600828	01S/03W-16J	W	-	NO	721	684	765	706	595	694	364	346	273	245	130	272
TOTALS FOR WILLIAMS WELL CORPORATION LTD					721	684	765	706	595	694	364	346	273	245	130	272
WOEHR MUTUAL WATER COMPANY																
3600817	01S/03W-29H	W	-	YES	374	465	625	488	423	475	-	-	-	-	-	0
TOTALS FOR WOEHR MUTUAL WATER COMPANY					374	465	625	488	423	475	-	-	-	-	-	0
YAHIKU PAUL																
3601280	01S/03W-29D	W	SOUTH 1	YES	50	95	51	51	51	60	-	-	-	-	-	0
TOTALS FOR YAHIKU PAUL					50	95	51	51	51	60	-	-	-	-	-	0
YUCAIPA VALLEY WATER DISTRICT																
3602657	01S/01W-20D01S	W	WELL NO 31	YES	-	-	-	-	-	0	-	-	-	-	-	0
3602658	01S/01W-20D03S	W	WELL NO 32	YES	-	-	-	-	-	0	-	-	-	-	-	0
3602659	01S/01W-19B02S	W	WELL NO 33	YES	-	-	-	-	-	0	-	-	-	-	-	0
3603539	01S/02W-24C01S	W	YVWD 51/MILL CREEK	NO	-	-	-	-	-	0	162	110	178	92	133	135
TOTALS FOR YUCAIPA VALLEY WATER DISTRICT					-	-	-	-	-	0	162	110	178	92	133	135
TOTALS FOR 635 WELLS					177,350	162,142	167,784	161,557	144,712	162,709	116,639	152,826	134,160	134,438	150,700	137,753
TOTAL VERIFIED PRODUCTION ALL FACILITIES 25 ACRE-FEET PER YEAR OR LARGER											116,385	152,544	133,900	134,181	150,532	137,508

TABLE NO. 2

EXTRACTIONS BY OWNERS (NON-PLAINTIFFS) WHICH
HAVE NOT FILED WITH THE
WATERMASTER

**WESTERN - SAN BERNARDINO WATERMASTER
TABLE 2
VERIFIED EXTRACTIONS - NON-FILED
SAN BERNARDINO BASIN AREA**

RECRDTN NUMBER	STATE WELL NUMBER	WELL TYPE	LOCAL DESIGNATION	FC	BASE YEARS						CALENDAR YEAR EXTRACTIONS					
					1959	1960	1961	1962	1963	AVG	2016	2017	2018	2019	2020	AVG
AHMANSON RANCH																
0000002	01S/04W-27H	W		YES	200	200	200	200	200	200	-	-	-	-	-	0
TOTALS FOR AHMANSON RANCH					200	200	200	200	200	200	-	-	-	-	-	0
ANDERSON, W.D.																
0000003	01N/04W-25R	W		YES	0	0	0	0	0	0	-	-	-	-	-	0
TOTALS FOR ANDERSON, W.D.					0	0	0	0	0	0	-	-	-	-	-	0
ARNOLD RANCH																
0000004	01N/03W-34H	W		YES	230	230	230	230	230	230	-	-	-	-	-	0
TOTALS FOR ARNOLD RANCH					230	230	230	230	230	230	-	-	-	-	-	0
BALCOM,																
0000005	01S/04W-11M	W		YES	1	1	1	1	1	1	-	-	-	-	-	0
TOTALS FOR BALCOM,					1	1	1	1	1	1	-	-	-	-	-	0
BALDWIN,																
0000006	01N/03W-34K	W		YES	1	1	1	1	1	1	-	-	-	-	-	0
TOTALS FOR BALDWIN,					1	1	1	1	1	1	-	-	-	-	-	0
BARRIER,																
0000007	01S/04W-22B	W		YES	3	3	3	3	3	3	-	-	-	-	-	0
TOTALS FOR BARRIER,					3	3	3	3	3	3	-	-	-	-	-	0
BASELINE LAUNDRY																
0000008	01N/03W-31Q	W		YES	50	50	50	50	50	50	-	-	-	-	-	0
0000082	01N/03W-31Q	W		YES	-	-	-	-	-	0	-	-	-	-	-	0
TOTALS FOR BASELINE LAUNDRY					50	50	50	50	50	50	-	-	-	-	-	0
BATCHELOR,																
0000009	01N/04W-14R	W		NO	1	1	1	1	1	1	1	1	1	1	1	1
0000010	01N/04W-14R	D		YES	1	1	1	1	1	1	-	-	-	-	-	0
TOTALS FOR BATCHELOR,					2	2	2	2	2	2	1	1	1	1	1	1
BERMAN, JERRY & SONS																
0000011	01S/04W-02K	W	OLD WELL	YES	120	110	130	0	0	72	-	-	-	-	-	0
0000012	01S/04W-02J	W		YES	84	84	84	84	84	84	-	-	-	-	-	0
TOTALS FOR BERMAN, JERRY & SONS					204	194	214	84	84	156	-	-	-	-	-	0
BLISS,																
0000013	01S/02W-22E	W		YES	2	2	2	2	2	2	-	-	-	-	-	0
TOTALS FOR BLISS,					2	2	2	2	2	2	-	-	-	-	-	0

**WESTERN - SAN BERNARDINO WATERMASTER
TABLE 2
VERIFIED EXTRACTATIONS - NON-FILED
SAN BERNARDINO BASIN AREA**

RECRDTN NUMBER	STATE WELL NUMBER	WELL TYPE	LOCAL DESIGNATION	FC	BASE YEARS						CALENDAR YEAR EXTRACTATIONS					
					1959	1960	1961	1962	1963	AVG	2016	2017	2018	2019	2020	AVG
BOUCHER,																
0000014	01N/04W-14J	W		YES	1	1	1	1	1	1	-	-	-	-	-	0
TOTALS FOR BOUCHER,					1	1	1	1	1	1	-	-	-	-	-	0
BREAK, ALLEN ESTATE																
0000015	01S/03W-31A	W		NO	760	608	760	608	608	669	1	1	1	1	1	1
TOTALS FOR BREAK, ALLEN ESTATE					760	608	760	608	608	669	1	1	1	1	1	1
BROCK , PAULA																
0000124	01N/04W-14J	W		NO	1	1	1	1	1	1	1	1	1	1	1	1
0000125	01S/03W-02J	W		NO	10	10	10	10	10	10	20	15	20	1	1	11
TOTALS FOR BROCK , PAULA					11	11	11	11	11	11	21	16	21	2	2	12
CARPENTER,																
0000016	01S/04W-22B	W		YES	4	4	4	4	4	4	-	-	-	-	-	0
TOTALS FOR CARPENTER,					4	4	4	4	4	4	-	-	-	-	-	0
COOK CANYON																
0000018	01N/03W-27R	D		NO	35	35	35	35	35	35	0	0	0	0	0	0
TOTALS FOR COOK CANYON					35	35	35	35	35	35	0	0	0	0	0	0
CRYSTAL SPRINGS																
0000020	02S/02W-06D	W		NO	1	1	1	1	1	1	1	1	1	1	1	1
TOTALS FOR CRYSTAL SPRINGS					1	1	1	1	1	1	1	1	1	1	1	1
DANGERMOND, JACK																
0000078	01S/02W-28M	W	LA TOURETTE	YES	30	30	30	30	30	30	-	-	-	-	-	0
0000079	01S/02W-28M	D	SPRING DIV.	NO	1	1	1	1	1	1	0	0	0	0	0	0
TOTALS FOR DANGERMOND, JACK					31	31	31	31	31	31	0	0	0	0	0	0
DANIELS, DON																
0000175	01S/03W-19J	W		YES	-	-	-	-	-	0	-	-	-	-	-	0
TOTALS FOR DANIELS, DON					-	-	-	-	-	0	-	-	-	-	-	0
DANIELS, HAROLD																
0000022	01S/03W-17R	W	RANCH	YES	-	-	-	-	500	100	-	-	-	-	-	0
0000023	01S/03W-17C03S	W	DOMESTIC WELL	YES	2	2	2	2	2	2	-	-	-	-	-	0
TOTALS FOR DANIELS, HAROLD					2	2	2	2	502	102	-	-	-	-	-	0
DILLSON MUTUAL WATER COMPANY																
0000025	01N/04W-24C	W	DILLSON AVE	YES	18	18	18	18	18	18	-	-	-	-	-	0
0000026	01N/04W-13P	W	HARRISON CYN	YES	18	18	18	18	18	18	-	-	-	-	-	0
0000173	01N/04W-24C	W	CISCO WELL	NO	-	-	-	-	-	0	0	0	0	0	0	0
TOTALS FOR DILLSON MUTUAL WATER COMPANY					36	36	36	36	36	36	0	0	0	0	0	0

**WESTERN - SAN BERNARDINO WATERMASTER
TABLE 2
VERIFIED EXTRACTIONS - NON-FILED
SAN BERNARDINO BASIN AREA**

RECRDTN NUMBER	STATE WELL NUMBER	WELL TYPE	LOCAL DESIGNATION	FC	BASE YEARS						CALENDAR YEAR EXTRACTIONS					
					1959	1960	1961	1962	1963	AVG	2016	2017	2018	2019	2020	AVG
DONGLO DAIRY																
0000021	01S/04W-11F	W		YES	35	35	35	35	35	35	-	-	-	-	-	0
TOTALS FOR DONGLO DAIRY					35	35	35	35	35	35	-	-	-	-	-	0
EAST HIGHLAND LLC																
0000139	01S/02W-17A	W	PEPPER HOUSE	NO	-	-	-	-	-	0	10	10	10	10	0	8
TOTALS FOR EAST HIGHLAND LLC					-	-	-	-	-	0	10	10	10	10	0	8
EAST HIGHLAND RANCH																
0000028	01S/02W-06Q	D	TUNNEL DIVERSION	NO	1	1	1	1	1	1	0	1	1	1	1	1
TOTALS FOR EAST HIGHLAND RANCH					1	1	1	1	1	1	0	1	1	1	1	1
EAST HIGHLANDS ORANGE COMPANY																
0000029	01N/03W-35B	D	BOX SPRING	YES	53	28	40	47	46	43	-	-	-	-	-	0
TOTALS FOR EAST HIGHLANDS ORANGE COMPANY					53	28	40	47	46	43	-	-	-	-	-	0
EAST VALLEY WATER DISTRICT																
0000017	01S/03W-03F	W		YES	171	174	181	150	186	172	-	-	-	-	-	0
0000030	01N/03W-30C	W	PLANT NO 36	YES	0	0	0	0	0	0	-	-	-	-	-	0
0000032	01S/03W-04P	W	PLANT NO 43	YES	24	24	29	30	20	25	-	-	-	-	-	0
0000033	01S/03W-05R	W	PLANT NO 44	YES	50	51	56	38	34	46	-	-	-	-	-	0
0000034	01N/03W-31A	W	PLANT NO 45	YES	216	110	75	0	0	80	-	-	-	-	-	0
0000035	01S/03W-05Q	W	PLANT NO 46	YES	11	9	12	6	3	8	-	-	-	-	-	0
0000036	01N/04W-36H	W	PLANT NO 52	YES	35	1	0	0	0	7	-	-	-	-	-	0
0000037	01S/03W-06Q	W	PLANT NO 69	YES	0	0	0	0	0	0	-	-	-	-	-	0
0000038	01N/03W-31D	W	PLANT NO 70	YES	39	55	2	2	0	20	-	-	-	-	-	0
0000039	01S/03W-06E	W	PLANT NO 71	YES	35	35	35	0	0	21	-	-	-	-	-	0
0000040	01S/03W-06B	W	PLANT NO 72	YES	10	10	10	10	10	10	-	-	-	-	-	0
0000041	01S/03W-06C	W	PLANT NO 74	YES	-	-	-	-	-	0	-	-	-	-	-	0
0000042	01S/04W-02L	W	PLANT NO 75	YES	20	20	20	20	20	20	-	-	-	-	-	0
0000043	01S/03W-06P	W	PLANT NO 78	YES	4	4	4	4	-	3	-	-	-	-	-	0
0000044	01S/03W-05Q	W	PLANT NO 80	YES	1	1	1	1	1	1	-	-	-	-	-	0
0000045	01S/03W-06M	W	PLANT NO 81	YES	572	690	848	560	668	668	-	-	-	-	-	0
0000046	01S/03W-06Q	W	PLANT NO 83	YES	27	21	23	25	27	25	-	-	-	-	-	0
0000047	01S/03W-03N	W	PLANT NO 84	YES	10	10	10	10	10	10	-	-	-	-	-	0
0000048	01N/04W-25D	W	PLANT NO 85	YES	11	11	11	11	11	11	-	-	-	-	-	0
0000049	01S/03W-03N	W	PLANT NO 93	YES	5	5	5	-	-	3	-	-	-	-	-	0
0000050	01S/03W-05J	W	PLANT NO 95	YES	2	2	-	-	-	1	-	-	-	-	-	0
0000051	01S/04W-01D	W	PLANT NO 96	YES	20	20	20	20	20	20	-	-	-	-	-	0
0000052	01S/03W-06N	W	PLANT NO 97	YES	150	99	137	373	190	190	-	-	-	-	-	0
0000059	01S/03W-04Q	W	PLANT NO 106	YES	20	20	20	20	20	20	-	-	-	-	-	0
0000076	01S/03W-06L	W	LANKERSHIM A	YES	100	100	100	100	100	100	-	-	-	-	-	0
0000077	01S/03W-06F	W	MCKINLEY ST.	YES	50	50	50	50	50	50	-	-	-	-	-	0
TOTALS FOR EAST VALLEY WATER DISTRICT					1,583	1,522	1,649	1,430	1,370	1,511	-	-	-	-	-	0

**WESTERN - SAN BERNARDINO WATERMASTER
TABLE 2
VERIFIED EXTRACTIONS - NON-FILED
SAN BERNARDINO BASIN AREA**

RECRDTN NUMBER	STATE WELL NUMBER	WELL TYPE	LOCAL DESIGNATION	FC	BASE YEARS						CALENDAR YEAR EXTRACTIONS					
					1959	1960	1961	1962	1963	AVG	2016	2017	2018	2019	2020	AVG
ELLENA, JOHN B.																
0000054	01N/04W-08N	W		YES	585	585	585	585	585	585	-	-	-	-	-	0
TOTALS FOR ELLENA, JOHN B.					585	585	585	585	585	585	-	-	-	-	-	0
ELLGOOD,																
0000055	01S/02W-24C	W		NO	5	5	5	5	5	5	0	0	0	0	0	0
TOTALS FOR ELLGOOD,					5	5	5	5	5	5	0	0	0	0	0	0
FARROW,																
0000056	01S/02W-22E	W		NO	6	5	28	5	5	10	5	5	5	5	5	5
TOTALS FOR FARROW,					6	5	28	5	5	10	5	5	5	5	5	5
FINCH,																
0000057	01S/02W-29C	W	FINCH	YES	-	-	-	-	-	0	-	-	-	-	-	0
TOTALS FOR FINCH,					-	-	-	-	-	0	-	-	-	-	-	0
GOLCONDA WATER COMPANY																
0000058	01S/04W-13E	W		YES	96	96	96	96	96	96	-	-	-	-	-	0
TOTALS FOR GOLCONDA WATER COMPANY					96	96	96	96	96	96	-	-	-	-	-	0
GREENSPOT MUTUAL WATER CO. TUNNEL																
0000166	01S/02W-22C	D		NO	-	-	-	-	-	0	0	50	50	50	50	40
TOTALS FOR GREENSPOT MUTUAL WATER CO. TUNNEL					-	-	-	-	-	0	0	50	50	50	50	40
HAGAR,																
0000060	01S/02W-16L	W		YES	1	1	1	1	1	1	-	-	-	-	-	0
TOTALS FOR HAGAR,					1	1	1	1	1	1	-	-	-	-	-	0
HARDISON,																
0000061	01N/04W-13Q	W	KING STREET MUTUAL	NO	1	1	1	1	1	1	1	1	1	1	1	1
TOTALS FOR HARDISON,					1	1	1	1	1	1	1	1	1	1	1	1
HARRISON CANYON																
0000063	01N/04W-13N	W		YES	1	1	1	1	1	1	-	-	-	-	-	0
0000064	01N/04W-13N	W		NO	1	1	1	1	1	1	1	1	1	1	1	1
TOTALS FOR HARRISON CANYON					2	2	2	2	2	2	1	1	1	1	1	1
HARRISON,																
0000062	01S/03W-04J01S	W		YES	1	1	1	1	1	1	-	-	-	-	-	0
TOTALS FOR HARRISON,					1	1	1	1	1	1	-	-	-	-	-	0
HAZAS,																
0000065	01S/04W-11G	W		YES	8	8	8	8	8	8	-	-	-	-	-	0
TOTALS FOR HAZAS,					8	8	8	8	8	8	-	-	-	-	-	0

**WESTERN - SAN BERNARDINO WATERMASTER
TABLE 2
VERIFIED EXTRACTIONS - NON-FILED
SAN BERNARDINO BASIN AREA**

RECRDTN NUMBER	STATE WELL NUMBER	WELL TYPE	LOCAL DESIGNATION	FC	BASE YEARS						CALENDAR YEAR EXTRACTIONS					
					1959	1960	1961	1962	1963	AVG	2016	2017	2018	2019	2020	AVG
HELIPORT																
0000066	01S/04W-15G	W		YES	1	1	1	1	1	1	-	-	-	-	-	0
TOTALS FOR HELIPORT					1	1	1	1	1	1	-	-	-	-	-	0
HILL,																
0000067	01S/02W-31B	W		YES	-	-	-	-	-	0	-	-	-	-	-	0
TOTALS FOR HILL,					-	-	-	-	-	0	-	-	-	-	-	0
HOLDEN MUTUAL WATER COMPANY																
0000068	01S/04W-14E	W		YES	2	2	2	2	2	2	-	-	-	-	-	0
0000069	01S/04W-14F	W	HOLDEN AVE.	YES	12	12	12	12	12	12	-	-	-	-	-	0
TOTALS FOR HOLDEN MUTUAL WATER COMPANY					14	14	14	14	14	14	-	-	-	-	-	0
HORTON,																
0000070	01S/03W-32J	W	LA PAPER BOX	NO	385	300	420	364	357	365	372	154	285	287	287	277
TOTALS FOR HORTON,					385	300	420	364	357	365	372	154	285	287	287	277
HUNTER,																
0000071	01S/03W-03D	W		YES	3	3	3	3	3	3	-	-	-	-	-	0
TOTALS FOR HUNTER,					3	3	3	3	3	3	-	-	-	-	-	0
INLAND VALLEY DEVELOPMENT AGENCY																
0000086	01S/04W-07D	W	LOCAL NO. 2	YES	688	619	640	699	623	654	-	-	-	-	-	0
0000087	01S/04W-12C	W	LOCAL NO. 3	YES	473	425	440	480	429	449	-	-	-	-	-	0
0000088	01S/04W-12D	W	LOCAL NO. 4	YES	860	773	800	874	780	817	-	-	-	-	-	0
0000089	01S/04W-12F	W	LOCAL NO. 5	YES	1,721	1546	1,599	1,747	1,559	1,634	-	-	-	-	-	0
0000090	01S/03W-07A	W	LOCAL NO.11	YES	946	850	879	961	857	899	-	-	-	-	-	0
0000091	01S/04W-12Q	W	NO NO. WELL	YES	0	0	0	0	0	0	-	-	-	-	-	0
0000092	01S/04W-12G	W	LOCAL NO. 44	YES	860	773	800	874	780	817	-	-	-	-	-	0
0000093	01S/03W-08E	W	LOCAL NO.347	YES	0	0	0	0	0	0	-	-	-	-	-	0
0000094	01S/03W-08M	W	LOCAL NO.865	YES	344	309	320	350	312	327	-	-	-	-	-	0
TOTALS FOR INLAND VALLEY DEVELOPMENT AGENCY					5,892	5,295	5,478	5,985	5,340	5,598	-	-	-	-	-	0
INTER CITY MUTUAL WATER COMPANY																
0000072	01S/04W-23P	W		YES	-	-	-	-	-	0	-	-	-	-	-	0
TOTALS FOR INTER CITY MUTUAL WATER COMPANY					-	-	-	-	-	0	-	-	-	-	-	0
KING,																
0000073	01N/04W-14R	W		NO	1	1	1	1	1	1	1	1	1	1	1	1
TOTALS FOR KING,					1	1	1	1	1	1	1	1	1	1	1	1
KOCH,																
0000074	01S/02W-32B	W		YES	-	-	-	-	-	0	-	-	-	-	-	0
TOTALS FOR KOCH,					-	-	-	-	-	0	-	-	-	-	-	0

**WESTERN - SAN BERNARDINO WATERMASTER
TABLE 2
VERIFIED EXTRACTIONS - NON-FILED
SAN BERNARDINO BASIN AREA**

RECRDTN NUMBER	STATE WELL NUMBER	WELL TYPE	LOCAL DESIGNATION	FC	BASE YEARS						CALENDAR YEAR EXTRACTIONS					
					1959	1960	1961	1962	1963	AVG	2016	2017	2018	2019	2020	AVG
KRANTZ DAIRY																
0000075	01S/04W-11F	W		YES	100	100	100	100	100	100	-	-	-	-	-	0
TOTALS FOR KRANTZ DAIRY					100	100	100	100	100	100	-	-	-	-	-	0
KUHN, RICHARD J.																
0000178	01S/03W-32G	W		NO	-	-	-	-	-	0	0	0	0	0	0	0
TOTALS FOR KUHN, RICHARD J.					-	-	-	-	-	0	0	0	0	0	0	0
L. P. R. RANCH																
0000080	01S/03W-13C	W		YES	-	-	485	660	610	351	-	-	-	-	-	0
TOTALS FOR L. P. R. RANCH					-	-	485	660	610	351	-	-	-	-	-	0
MARSHBURN,																
0000081	01S/03W-17G	W		NO	-	-	380	300	290	194	100	100	100	0	0	60
TOTALS FOR MARSHBURN,					-	-	380	300	290	194	100	100	100	0	0	60
MCCALLA BROS.																
0000164	01S/03W-20Q	W		YES	-	-	1	1	1	1	-	-	-	-	-	0
TOTALS FOR MCCALLA BROS.					-	-	1	1	1	1	-	-	-	-	-	0
MENTONE DOMESTIC WATER COMPANY																
0000083	01S/02W-19J	W		YES	-	-	25	-	-	5	-	-	-	-	-	0
0000176	01S/02W-19J	W	3 1971	YES	-	-	-	-	-	0	-	-	-	-	-	0
TOTALS FOR MENTONE DOMESTIC WATER COMPANY					-	-	25	-	-	5	-	-	-	-	-	0
MOORE, R. H.																
0000084	01S/04W-24K	W		YES	46	42	89	78	77	66	-	-	-	-	-	0
TOTALS FOR MOORE, R. H.					46	42	89	78	77	66	-	-	-	-	-	0
MT. VIEW CHILD CARE CENTER																
0000145	01S/04W-24J	W		YES	2	2	2	2	2	2	-	-	-	-	-	0
TOTALS FOR MT. VIEW CHILD CARE CENTER					2	2	2	2	2	2	-	-	-	-	-	0
NO NAME WELL																
0000085	01N/03W-32M	W		YES	30	27	32	28	28	29	-	-	-	-	-	0
TOTALS FOR NO NAME WELL					30	27	32	28	28	29	-	-	-	-	-	0
NORWOOD,																
0000095	01N/03W-34F	W		YES	1	1	1	1	1	1	-	-	-	-	-	0
TOTALS FOR NORWOOD,					1	1	1	1	1	1	-	-	-	-	-	0
PACIFIC HIGH SCHOOL																
0000096	01N/04W-35H	W		YES	75	75	75	75	75	75	-	-	-	-	-	0
TOTALS FOR PACIFIC HIGH SCHOOL					75	75	75	75	75	75	-	-	-	-	-	0

WESTERN - SAN BERNARDINO WATERMASTER
TABLE 2
VERIFIED EXTRACTATIONS - NON-FILED
SAN BERNARDINO BASIN AREA

RECRDTN NUMBER	STATE WELL NUMBER	WELL TYPE	LOCAL DESIGNATION	FC	BASE YEARS						CALENDAR YEAR EXTRACTATIONS					
					1959	1960	1961	1962	1963	AVG	2016	2017	2018	2019	2020	AVG
PATTERSON, ROY H.																
0000163	01N/03W-34Q	W		YES	-	-	-	-	-	0	-	-	-	-	-	0
TOTALS FOR PATTERSON, ROY H.					-	-	-	-	-	0	-	-	-	-	-	0
PIERSON,																
0000097	01N/04W-35N	W		YES	80	80	80	80	-	64	-	-	-	-	-	0
TOTALS FOR PIERSON,					80	80	80	80	-	64	-	-	-	-	-	0
QUALITY FARMS																
0000053	01S/03W-04R	W	NO. 102	YES	123	123	123	123	123	123	-	-	-	-	-	0
TOTALS FOR QUALITY FARMS					123	123	123	123	123	123	-	-	-	-	-	0
RAMSEY,																
0000098	01S/02W-22F	D	SPRING DIV	YES	1	1	1	1	1	1	-	-	-	-	-	0
TOTALS FOR RAMSEY,					1	1	1	1	1	1	-	-	-	-	-	0
REDLANDS ASSOCIATES																
0000099	01S/02W-17B	W	#0	YES	-	-	-	-	13	3	-	-	-	-	-	0
0000100	01S/02W-09P	W	BLOCK NO. 6	YES	200	162	200	169	166	179	-	-	-	-	-	0
0000101	01S/02W-09L	W	BLOCK NO. 11	YES	145	119	146	123	122	131	-	-	-	-	-	0
0000102	01S/02W-09L	D	TUNNEL DIV.	YES	144	97	92	122	110	113	-	-	-	-	-	0
TOTALS FOR REDLANDS ASSOCIATES					489	378	438	414	411	426	-	-	-	-	-	0
REDLANDS WATER COMPANY																
0000104	01S/02W-08A	D	REDLANDS WATER COMPA	NO	544	599	301	754	581	556	219	248	282	520	242	302
TOTALS FOR REDLANDS WATER COMPANY					544	599	301	754	581	556	219	248	282	520	242	302
REDLANDS, CITY OF																
0000103	01S/02W-13B	D	MILL CREEK DIV	YES	10	10	10	10	10	10	-	-	-	-	-	0
TOTALS FOR REDLANDS, CITY OF					10	10	10	10	10	10	-	-	-	-	-	0
REGINA GRAPE PRODUCTS																
0000105	01N/05W-04M	W	WELL NO. 1	YES	60	60	60	60	60	60	-	-	-	-	-	0
0000106	01N/05W-04N	W	WELL NO. 2	YES	24	24	24	24	24	24	-	-	-	-	-	0
0000107	01N/05W-04N	W	WELL NO. 3	YES	27	27	27	27	27	27	-	-	-	-	-	0
0000108	01N/05W-05C	D	SPRING DIV.	YES	29	29	29	29	29	29	-	-	-	-	-	0
0000109	01N/05W-05R	W	WELL NO. 4	YES	33	33	33	33	33	33	-	-	-	-	-	0
0000110	01N/05W-04N	W	WELL NO. 5	YES	24	24	24	24	24	24	-	-	-	-	-	0
0000111	01N/05W-04N	W	WELL NO. 6	YES	33	33	33	33	33	33	-	-	-	-	-	0
0000112	01N/05W-04N	W	WELL NO. 7	YES	20	20	20	20	20	20	-	-	-	-	-	0
TOTALS FOR REGINA GRAPE PRODUCTS					250	250	250	250	250	250	-	-	-	-	-	0

**WESTERN - SAN BERNARDINO WATERMASTER
TABLE 2
VERIFIED EXTRACTIONS - NON-FILED
SAN BERNARDINO BASIN AREA**

RECRDTN NUMBER	STATE WELL NUMBER	WELL TYPE	LOCAL DESIGNATION	FC	BASE YEARS						CALENDAR YEAR EXTRACTIONS					
					1959	1960	1961	1962	1963	AVG	2016	2017	2018	2019	2020	AVG
RIVAS,																
0000113	01S/04W-24J	W		YES	1	1	1	1	1	1	-	-	-	-	-	0
TOTALS FOR RIVAS,					1	1	1	1	1	1	-	-	-	-	-	0
RULE,																
0000114	01N/03W-34K	W	SPRING	YES	1	1	1	1	1	1	-	-	-	-	-	0
TOTALS FOR RULE,					1	1	1	1	1	1	-	-	-	-	-	0
SAN BERNARDINO COUNTY - FACILITY MANAGEMENT																
0000001	01S/04W-14A	W	AEROSPACE	YES	145	145	145	80	80	119	-	-	-	-	-	0
TOTALS FOR SAN BERNARDINO COUNTY - FACILITY MANAGEMENT					145	145	145	80	80	119	-	-	-	-	-	0
SAN BERNARDINO, CITY OF																
0000115	01S/04W-21A	W	SEWER PLANT 1	YES	3	3	3	3	3	3	-	-	-	-	-	0
0000116	01S/04W-22C	W	SEWER PLANT 2	YES	5	5	5	5	5	5	-	-	-	-	-	0
TOTALS FOR SAN BERNARDINO, CITY OF					8	8	8	8	8	8	-	-	-	-	-	0
SAN MANUEL INDIAN RESERVATION																
0000119	01N/03W-20N	W		NO	6	6	6	6	6	6	0	0	0	0	0	0
0000160	01N/03W-19R	W	DOMESTIC	NO	1	1	1	1	1	1	1	1	1	1	1	1
0000161	01N/03W-19R	W		NO	28	28	28	28	28	28	15	15	15	15	15	15
0000162	01N/03W-19R	D	YORK TUNNEL	NO	30	26	20	30	28	27	0	0	0	0	0	0
TOTALS FOR SAN MANUEL INDIAN RESERVATION					65	61	55	65	63	62	16	16	16	16	16	16
SANDY'S RESTAURANT																
0000165	01S/03W-21M02S	W		YES	-	-	-	-	-	0	-	-	-	-	-	0
TOTALS FOR SANDY'S RESTAURANT					-	-	-	-	-	0	-	-	-	-	-	0
SANTINI,																
0000120	01S/04W-14A	W		YES	90	90	90	90	90	90	-	-	-	-	-	0
TOTALS FOR SANTINI,					90	90	90	90	90	90	-	-	-	-	-	0
SATOSKI,																
0000121	01N/04W-14J	W		NO	1	1	1	1	1	1	1	1	1	1	1	1
TOTALS FOR SATOSKI,					1	1	1	1	1	1	1	1	1	1	1	1
SELEY,																
0000122	01N/03W-19Q	D	TUNNEL DIV.	YES	1	1	1	1	1	1	-	-	-	-	-	0
TOTALS FOR SELEY,					1	1	1	1	1	1	-	-	-	-	-	0
SIX HOUSES																
0000123	01S/04W-22A	W		YES	6	6	6	6	6	6	-	-	-	-	-	0
TOTALS FOR SIX HOUSES					6	6	6	6	6	6	-	-	-	-	-	0

**WESTERN - SAN BERNARDINO WATERMASTER
TABLE 2
VERIFIED EXTRACTIONS - NON-FILED
SAN BERNARDINO BASIN AREA**

RECRDTN NUMBER	STATE WELL NUMBER	WELL TYPE	LOCAL DESIGNATION	FC	BASE YEARS						CALENDAR YEAR EXTRACTIONS					
					1959	1960	1961	1962	1963	AVG	2016	2017	2018	2019	2020	AVG
SMITH MEAT PACKING PLANT																
0000126	01S/04W-22M01S	W		YES	3	3	3	3	3	3	-	-	-	-	-	0
TOTALS FOR SMITH MEAT PACKING PLANT					3	3	3	3	3	3	-	-	-	-	-	0
STANLEY, SILAS																
0000127	01S/02W-24H	W		YES	2	2	2	2	2	2	-	-	-	-	-	0
TOTALS FOR STANLEY, SILAS					2	2	2	2	2	2	-	-	-	-	-	0
STEWART, WILLARD																
0000128	01S/03W-31D	W		YES	53	53	53	53	53	53	-	-	-	-	-	0
TOTALS FOR STEWART, WILLARD					53	53	53	53	53	53	-	-	-	-	-	0
STRAWBERRY PATCH																
0000129	01S/03W-03N	W		YES	-	-	-	-	-	0	-	-	-	-	-	0
0000130	01S/03W-03N	W		YES	1	1	1	1	1	1	-	-	-	-	-	0
TOTALS FOR STRAWBERRY PATCH					1	1	1	1	1	1	-	-	-	-	-	0
SUPERIOR ORCHARDS																
0000131	01N/03W-29B	D	TUNNEL DIV.	YES	1	1	1	1	1	1	-	-	-	-	-	0
TOTALS FOR SUPERIOR ORCHARDS					1	1	1	1	1	1	-	-	-	-	-	0
TEXACO GAS STATION																
0000027	01S/04W-24J	W		YES	-	-	-	-	-	0	-	-	-	-	-	0
TOTALS FOR TEXACO GAS STATION					-	-	-	-	-	0	-	-	-	-	-	0
THOMPSON, RANDALL																
0000132	01N/03W-28A	D	SPRING DIV.	YES	3	3	3	3	3	3	-	-	-	-	-	0
TOTALS FOR THOMPSON, RANDALL					3	3	3	3	3	3	-	-	-	-	-	0
TRI-CITY MUTUAL WATER COMPANY																
0000133	01S/04W-23N	W		YES	0	0	0	0	0	0	-	-	-	-	-	0
TOTALS FOR TRI-CITY MUTUAL WATER COMPANY					0	0	0	0	0	0	-	-	-	-	-	0
TRIPLE FALLS MUTUAL WATER COMPANY																
0000134	01S/01W-19G	W		YES	-	-	-	-	-	0	-	-	-	-	-	0
0000135	01S/01W-20D	W		YES	5	5	4	5	5	5	-	-	-	-	-	0
0000136	01S/01W-20D	W		YES	10	7	6	10	13	9	-	-	-	-	-	0
TOTALS FOR TRIPLE FALLS MUTUAL WATER COMPANY					15	12	10	15	18	14	-	-	-	-	-	0
U. S. FOREST SERVICE																
0000137	01N/04W-13Q	W	MAINT. YARD	YES	9	9	9	9	9	9	-	-	-	-	-	0
0000138	01S/02W-13P	W	MILL CREEK	YES	-	-	-	-	-	0	-	-	-	-	-	0
TOTALS FOR U. S. FOREST SERVICE					9	9	9	9	9	9	-	-	-	-	-	0

**WESTERN - SAN BERNARDINO WATERMASTER
TABLE 2
VERIFIED EXTRACTIONS - NON-FILED
SAN BERNARDINO BASIN AREA**

RECRDTN NUMBER	STATE WELL NUMBER	WELL TYPE	LOCAL DESIGNATION	FC	BASE YEARS						CALENDAR YEAR EXTRACTIONS					
					1959	1960	1961	1962	1963	AVG	2016	2017	2018	2019	2020	AVG
UNKNOWN																
0000181	01S/04W-14F	W	FOISTY STREET	YES	-	-	-	-	-	0	-	-	-	-	-	0
TOTALS FOR UNKNOWN					-	-	-	-	-	0	-	-	-	-	-	0
VALENCIA AVE. MUTUAL WATER COMPANY																
0000140	01N/04W-23K	W	WATERMAN AVE	YES	30	30	30	30	30	30	-	-	-	-	-	0
TOTALS FOR VALENCIA AVE. MUTUAL WATER COMPANY					30	30	30	30	30	30	-	-	-	-	-	0
VALLEY FARMS MUTUAL WATER COMPANY																
0000141	01S/04W-15R	W	NO 1 WASHTN	YES	90	90	90	90	90	90	-	-	-	-	-	0
0000142	01S/04W-15Q	W	NO 2 WELL	YES	29	29	29	29	29	29	-	-	-	-	-	0
TOTALS FOR VALLEY FARMS MUTUAL WATER COMPANY					119	119	119	119	119	119	-	-	-	-	-	0
VAN MEETER,																
0000146	01S/03W-02P	W	OLD WELL	YES	3	3	0	0	0	1	-	-	-	-	-	0
0000147	01S/03W-02P	W	NEW WELL	YES	-	-	-	-	-	0	-	-	-	-	-	0
TOTALS FOR VAN MEETER,					3	3	0	0	0	1	-	-	-	-	-	0
VANLEUVEN, CLARENCE																
0000143	01S/04W-24J	W		YES	26	26	26	26	26	26	-	-	-	-	-	0
TOTALS FOR VANLEUVEN, CLARENCE					26	26	26	26	26	26	-	-	-	-	-	0
VICTORIA SEVENTH DAY ADVENTIST																
0000144	01S/04W-24J	W		NO	15	15	15	15	15	15	10	10	10	10	10	10
TOTALS FOR VICTORIA SEVENTH DAY ADVENTIST					15	15	15	15	15	15	10	10	10	10	10	10
WALLACE,																
0000148	01N/04W-14J	W		YES	1	1	1	1	1	1	-	-	-	-	-	0
TOTALS FOR WALLACE,					1	1	1	1	1	1	-	-	-	-	-	0
WARD, FLOYD																
0000149	01S/01W-18N	W	WELL NO. 1	NO	-	-	-	16	16	6	1	1	1	1	1	1
0000150	01S/01W-18P	W	WELL NO. 2	NO	-	-	-	17	17	7	10	10	10	10	10	10
0000151	01S/01W-18P	W	WELL NO. 3	NO	1	1	1	1	1	1	1	1	1	1	1	1
0000152	01S/01W-18N	W	WELL NO. 4	NO	-	-	-	16	16	6	1	1	1	1	1	1
0000153	01S/01W-18M	W	WELL NO. 6	YES	-	-	-	52	52	21	-	-	-	-	-	0
0000154	01S/01W-18P	D	LATERAL SPR S	YES	-	-	-	1	1	0	-	-	-	-	-	0
TOTALS FOR WARD, FLOYD					1	1	1	103	103	42	13	13	13	13	13	13
WESTERN FRUIT GROWERS																
0000156	01S/03W-24Q	W		YES	147	220	177	0	0	109	-	-	-	-	-	0
TOTALS FOR WESTERN FRUIT GROWERS					147	220	177	0	0	109	-	-	-	-	-	0

**WESTERN - SAN BERNARDINO WATERMASTER
TABLE 2
VERIFIED EXTRACTIONS - NON-FILED
SAN BERNARDINO BASIN AREA**

RECRDTN NUMBER	STATE WELL NUMBER	WELL TYPE	LOCAL DESIGNATION	FC	BASE YEARS						CALENDAR YEAR EXTRACTIONS					
					1959	1960	1961	1962	1963	AVG	2016	2017	2018	2019	2020	AVG
WIDEMEYER,																
0000157	01N/03W-29H	D	SPRING DIV.	YES	1	1	1	1	1	1	1	-	-	-	-	0
0000158	01N/03W-29H	W		YES	5	5	5	5	5	5	5	-	-	-	-	0
TOTALS FOR WIDEMEYER,					6	6	6	6	6	6	6	-	-	-	-	0
WILLIAMS DAIRY																
0000159	01S/04W-11G	W		YES	142	142	142	142	142	142	142	-	-	-	-	0
TOTALS FOR WILLIAMS DAIRY					142	142	142	142	142	142	142	-	-	-	-	0

TOTALS FOR 165 WELLS 12,893 11,965 13,253 13,546 13,017 12,935 773 630 800 921 633 751

**TOTAL VERIFIED PRODUCTION ALL FACILITIES
25 ACRE-FEET PER YEAR OR LARGER** 691 552 717 857 579 679

TABLE NO. 3

SUMMARY OF EXTRACTIONS (FILED AND NON-FILED)
FROM SAN BERNARDINO BASIN AREA BY NON-PLAINTIFFS
FOR USE WITHIN SAN BERNARDINO COUNTY

**WESTERN - SAN BERNARDINO WATERMASTER
TABLE 3 VERIFIED EXTRACTION SUMMARY
VERIFIED EXTRACTIONS - FILED AND NON-FILED**

OWNER	BASE YEARS						CALENDAR YEAR EXTRACTIONS					
	1959	1960	1961	1962	1963	AVG	2016	2017	2018	2019	2020	AVG
7TH AVE WELL	230	342	514	161	271	304	-	-	-	-	-	0
AHD LIMITED (DEER PARK)	104	85	105	88	87	94	150	256	329	231	157	225
AHMANSON RANCH	200	200	200	200	200	200	-	-	-	-	-	0
ANDERSON, W.D.	0	0	0	0	0	0	-	-	-	-	-	0
ARMSTRONG DOUGLAS	286	342	-	-	-	126	-	-	-	-	-	0
ARNOLD RANCH	230	230	230	230	230	230	-	-	-	-	-	0
ARROWHEAD COUNTRY CLUB	600	607	650	650	650	631	455	496	451	352	395	430
ARROYO VERDE MUTUAL WATER COMPANY	166	186	162	168	141	165	-	-	-	-	-	0
ATCHISON TOPEKA & SANTA FE RAILWAY	316	254	226	220	138	231	-	-	-	-	-	0
B M I FUNDS	343	323	165	165	-	199	-	-	-	-	-	0
BALCOM,	1	1	1	1	1	1	-	-	-	-	-	0
BALDWIN,	1	1	1	1	1	1	-	-	-	-	-	0
BARNO, JOHN	-	-	-	-	34	7	-	-	-	-	-	0
BARRIER,	3	3	3	3	3	3	-	-	-	-	-	0
BARTON DEVELOPMENT	1,133	1,622	1,145	300	475	935	-	-	-	-	-	0
BARTON DEVELOPMENT C/O LUCKY FARMS	182	173	116	66	57	119	80	85	85	85	0	67
BASE LINE WELL COMPANY	0	0	0	0	0	0	-	-	-	-	-	0
BASELINE LAUNDRY	50	50	50	50	50	50	-	-	-	-	-	0
BATCHELOR,	2	2	2	2	2	2	1	1	1	1	1	1
BEAR VALLEY MUTUAL WATER COMPANY	22,886	19,239	16,209	17,467	14,266	18,013	12,746	33,868	14,972	14,906	21,087	19,516
BELL H EUGENE	115	88	30	85	167	97	1	1	1	1	1	1
BERMAN, JERRY & SONS	204	194	214	112	116	168	-	-	-	-	-	0
BLISS,	2	2	2	2	2	2	-	-	-	-	-	0
BLUE BANNER COMPANY	-	-	-	-	-	0	50	50	50	50	50	50
BLUE GOOSE GROWERS INC	-	-	-	-	-	0	-	-	-	-	-	0
BOUCHER,	1	1	1	1	1	1	-	-	-	-	-	0
BREAK, ALLEN ESTATE	760	608	760	608	608	669	1	1	1	1	1	1
BRISTOL RANCH	90	100	160	108	108	113	-	-	-	-	-	0
BROCK , PAULA	11	11	11	11	11	11	21	16	21	2	2	12
BROOKSIDE DAIRY INC	302	302	312	312	313	308	-	-	-	-	-	0
BUOYE WELL	0	0	146	160	177	97	-	-	-	-	-	0
CALIFORNIA STATE UNIVERSITY, SAN BERNARDINO	-	-	-	-	-	0	127	160	6	0	0	59
CALVARY CHAPEL OF REDLANDS	-	-	-	-	-	0	91	96	98	95	97	95
CANYON RANCH	200	200	200	200	200	200	0	0	0	0	0	0
CARDIFF FARMS MUTUAL WATER COMPANY	518	455	502	403	446	465	-	-	-	-	-	0
CARPENTER,	4	4	4	4	4	4	-	-	-	-	-	0
CARTER, DR. JAMES	25	25	25	27	8	22	-	-	-	-	-	0
CBC OWNERS ASSOCIATION C/O SCRES	507	493	300	285	280	373	155	13	129	117	36	90
CEMEX CONSTRUCTION MATERIALS PACIFIC, LLC	221	225	220	293	295	251	628	704	565	886	913	739
CHARLES J J	0	0	0	0	0	0	-	-	-	-	-	0
CITY CREEK WATER COMPANY	123	51	7	64	30	55	-	-	-	-	-	0
COGBILL, CLINTON L.	312	296	325	181	91	241	50	50	50	50	50	50
COLTON, CITY OF	2,814	3,606	3,305	3,743	3,267	3,347	3,044	3,842	3,695	2,943	2,624	3,230
CONEJO RANCHOS MUTUAL WATER COMPANY	0	0	0	0	0	0	-	-	-	-	-	0
COOK CANYON	35	35	35	35	35	35	0	0	0	0	0	0

**WESTERN - SAN BERNARDINO WATERMASTER
TABLE 3 VERIFIED EXTRACTION SUMMARY
VERIFIED EXTRACTIONS - FILED AND NON-FILED**

OWNER	BASE YEARS						CALENDAR YEAR EXTRACTIONS					
	1959	1960	1961	1962	1963	AVG	2016	2017	2018	2019	2020	AVG
CRAFTON WATER COMPANY	787	949	1,205	901	825	933	60	8	177	78	61	77
CRAM-PATTERSON WELL	413	257	361	277	294	320	165	109	10	153	243	136
CRYSTAL SPRINGS	1	1	1	1	1	1	1	1	1	1	1	1
DANGERMOND, JACK	193	179	362	237	344	263	0	0	0	0	0	0
DANIELS RANCH	-	-	-	-	-	0	-	-	-	-	-	0
DANIELS, DON	-	-	-	-	-	0	-	-	-	-	-	0
DANIELS, HAROLD	2	2	2	2	502	102	-	-	-	-	-	0
DEL ROSA MUTUAL WATER COMPANY	325	300	570	529	284	402	-	-	-	-	-	0
DEPARTMENT OF STATE HOSPITALS - PATTON	947	1,076	1,085	1,003	957	1,014	5	1	7	6	7	5
DEVORE WATER COMPANY	126	129	140	132	136	133	328	401	405	367	319	364
DILLSON MUTUAL WATER COMPANY	36	36	36	36	36	36	0	0	0	0	0	0
DONGLO DAIRY	35	35	35	35	35	35	-	-	-	-	-	0
DUCKWORTH, JOHN E.	252	243	353	250	244	268	0	0	0	0	0	0
EAST BARTON WATER COMPANY	168	127	135	274	145	170	-	-	-	-	-	0
EAST HIGHLAND LLC	-	-	-	-	-	0	10	10	10	10	0	8
EAST HIGHLAND RANCH	3,279	2,862	2,691	3,087	2,744	2,933	0	1	1	1	1	1
EAST HIGHLANDS ORANGE COMPANY	53	28	40	47	46	43	-	-	-	-	-	0
EAST PIONEER MUTUAL WELL COMPANY	776	692	876	403	431	636	-	-	-	-	-	0
EAST VALLEY WATER DISTRICT	13,402	13,789	16,005	15,228	14,902	14,665	12,791	15,214	14,545	12,276	15,169	13,999
EASTWOOD FARMS COMMUNITY WATER USERS	200	230	330	210	250	244	-	-	-	-	-	0
ELLENA, JOHN B.	585	585	585	585	585	585	-	-	-	-	-	0
ELLGOD,	5	5	5	5	5	5	0	0	0	0	0	0
ELTINGE & GRAZIADIO	122	81	64	49	32	70	-	-	-	-	-	0
FAR WELL	-	-	-	272	264	107	110	33	9	0	-	30
FARROW,	6	5	28	5	5	10	5	5	5	5	5	5
FINCH,	-	-	-	-	-	0	-	-	-	-	-	0
FONTANA UNION WATER COMPANY	19,841	15,649	13,295	14,674	12,086	15,109	2,650	4,112	4,791	4,811	5,599	4,393
FOX ROTHSCHILD LLP	1,395	875	825	780	575	890	22	0	0	0	-	4
FRIEDEMANN, ERNEST C	90	85	75	50	50	70	-	-	-	-	-	0
FRINK RANCH	0	0	0	0	0	0	-	-	-	-	-	0
GLADYSTA WELL & WATER COMPANY	527	486	609	517	507	529	25	28	28	25	26	26
GOLCONDA WATER COMPANY	96	96	96	96	96	96	-	-	-	-	-	0
GOLDEN BEAR FOREST PRODUCTS	30	30	33	33	33	32	-	-	-	-	-	0
GRANT WATER COMPANY	429	424	483	436	363	427	-	-	-	-	-	0
GREENSPOT MUTUAL WATER CO. TUNNEL	-	-	-	-	-	0	0	50	50	50	50	40
GREENSPOT MUTUAL WELL COMPANY	142	149	121	105	76	119	110	89	184	149	154	137
GREENSPOT VILLAGE & MARKET PLACE LLC	1,711	1,467	2,031	1,017	760	1,397	0	0	0	0	0	0
GUERTH, WILLIAM H	1,585	695	922	1,230	860	1,058	-	-	-	-	-	0
GUYETTE, DOUG	28	28	28	28	28	28	0	0	0	0	0	0
HAGAR,	1	1	1	1	1	1	-	-	-	-	-	0
HAPPE MUTUAL WELL COMPANY	526	592	649	358	500	525	20	5	89	33	72	44
HARDISON,	1	1	1	1	1	1	1	1	1	1	1	1
HARRISON CANYON	2	2	2	2	2	2	1	1	1	1	1	1
HARRISON,	1	1	1	1	1	1	-	-	-	-	-	0
HAZAS,	8	8	8	8	8	8	-	-	-	-	-	0

**WESTERN - SAN BERNARDINO WATERMASTER
TABLE 3 VERIFIED EXTRACTION SUMMARY
VERIFIED EXTRACTIONS - FILED AND NON-FILED**

OWNER	BASE YEARS						CALENDAR YEAR EXTRACTIONS					
	1959	1960	1961	1962	1963	AVG	2016	2017	2018	2019	2020	AVG
HEAD, JOE T	-	0	0	0	0	0	-	-	-	-	-	0
HELIPORT	1	1	1	1	1	1	-	-	-	-	-	0
HIGHLAND ACRES RANCH	250	160	350	400	400	312	-	-	-	-	-	0
HIGHLAND WELL COMPANY	278	263	265	232	184	244	-	-	-	-	-	0
HILL,	-	-	-	-	-	0	-	-	-	-	-	0
HINCKLEY, HORACE P.	818	635	612	462	391	584	-	-	-	-	-	0
HOLDEN MUTUAL WATER COMPANY	14	14	14	14	14	14	-	-	-	-	-	0
HOLLIDAY TRUCKING	-	-	-	-	-	0	64	68	69	68	65	67
HOLMES ICE & COLD STORAGE	591	405	410	345	344	419	-	-	-	-	-	0
HORTON,	385	300	420	364	357	365	372	154	285	287	287	277
HUNTER,	3	3	3	3	3	3	-	-	-	-	-	0
INLAND VALLEY DEVELOPMENT AGENCY	5,892	5,295	5,478	5,985	5,340	5,598	0	0	0	0	0	0
INTER CITY MUTUAL WATER COMPANY	-	-	-	-	-	0	-	-	-	-	-	0
IOWA STREET WELL	62	62	21	10	7	32	-	-	-	-	-	0
J. G. GOLFING ENTERPRISES	-	-	-	-	-	0	583	22	2	-	-	121
JACINTO FARMING, LARRY	-	-	-	-	-	0	32	32	80	80	80	61
JEWEL WATER COMPANY	504	408	356	293	258	364	-	-	-	-	-	0
JUDSON MUTUAL WATER COMPANY	403	356	348	367	363	367	-	-	-	-	-	0
K INV/ EVCA/ Y UN WELL	380	350	415	362	358	373	-	-	-	-	-	0
KANSAS STREET MUTUAL WATER COMPANY	376	327	378	328	353	352	0	0	0	0	0	0
KING STREET MUTUAL WELL COMPANY	408	371	358	281	372	358	0	0	0	0	0	0
KING,	1	1	1	1	1	1	1	1	1	1	1	1
KOCH,	-	-	-	-	-	0	-	-	-	-	-	0
KOCH, GEORGE J	-	-	-	0	0	0	-	-	-	-	-	0
KRANTZ DAIRY	100	100	100	100	100	100	-	-	-	-	-	0
KUHN, RICHARD J.	-	-	-	-	-	0	0	0	0	0	0	0
L P R ICE COMPANY WELL	-	-	-	-	-	0	-	-	-	-	-	0
L. P. R. RANCH	-	-	485	660	610	351	-	-	-	-	-	0
LA BONTE, JIM	5	5	5	5	5	5	4	4	4	4	4	4
LA ROSSE, CHARLES H	38	21	35	18	14	25	-	-	-	-	-	0
LAKESIDE AVENUE MUTUAL WELL COMPANY	79	48	58	51	20	51	-	-	-	-	-	0
LANDMARK LAND COMPANY	212	143	147	88	43	127	-	-	-	-	-	0
LANGSTON-NEWBY DEVELOPMENT COMPANY	50	50	50	50	50	50	-	-	-	-	-	0
LOMA LINDA UNIVERSITY	1,011	1,116	1,202	1,166	901	1,079	1,019	990	986	961	1,030	997
LOMA LINDA, CITY OF	1,827	1,840	1,991	1,729	1,290	1,735	4,708	5,070	5,158	4,725	5,182	4,969
LULY, DR LUCIAN L	-	0	0	0	0	0	-	-	-	-	-	0
MAJESTIC MANAGEMENT	395	302	468	381	367	383	-	-	-	-	-	0
MARIGOLD FARMS COMPANY	91	364	180	600	64	260	-	-	-	-	-	0
MARSHBURN,	-	-	380	300	290	194	100	100	100	0	0	60
MAYBELL, N O	26	26	12	12	12	18	-	-	-	-	-	0
MCCALLA BROS.	-	-	1	1	1	1	-	-	-	-	-	0
MCCALLA, ROBERT	5	13	37	21	22	20	-	-	-	-	-	0
MEADOWBROOK DAIRY	492	388	340	331	462	403	-	-	-	-	-	0
MENTONE CITRUS GROWERS	714	873	637	409	306	588	700	565	857	495	495	622
MENTONE DOMESTIC WATER COMPANY	-	-	25	-	-	5	-	-	-	-	-	0

**WESTERN - SAN BERNARDINO WATERMASTER
TABLE 3 VERIFIED EXTRACTION SUMMARY
VERIFIED EXTRACTIONS - FILED AND NON-FILED**

OWNER	BASE YEARS						CALENDAR YEAR EXTRACTIONS					
	1959	1960	1961	1962	1963	AVG	2016	2017	2018	2019	2020	AVG
MEYER, CHARLES R	42	42	55	51	53	49	-	-	-	-	-	0
MILLER MUTUAL WELL COMPANY	20	8	41	58	53	36	5	5	5	5	5	5
MONTE LLC	488	534	572	525	515	527	66	43	48	35	76	54
MONTECITO MEMORIAL PARK	104	109	110	77	71	94	174	409	334	770	552	448
MOORE, R. H.	46	42	89	78	77	66	-	-	-	-	-	0
MOUNT VERNON WATER CO.	1,020	748	1,030	624	508	786	831	236	67	1	2	227
MOUNTAIN VIEW POWER CO.	1,410	1,219	1,425	726	744	1,105	2,013	1,889	863	1,251	1,674	1,538
MT. VIEW CEMETERY	228	185	145	250	141	190	280	270	260	255	282	269
MT. VIEW CHILD CARE CENTER	2	2	2	2	2	2	-	-	-	-	-	0
MUSCOY MUTUAL WATER COMPANY NO. 1	1,943	1,870	2,028	1,863	1,684	1,878	1,534	1,652	1,649	1,571	1,739	1,629
NATIONAL ORANGE SHOW	135	135	135	135	135	135	24	21	48	40	27	32
NEALEY MUTUAL WATER COMPANY	0	0	0	0	0	0	-	-	-	-	-	0
NEW ENGLAND WATER COMPANY	-	-	-	-	-	0	246	216	249	194	114	204
NICKERSON WATER COMPANY	212	220	348	297	250	265	-	-	-	-	-	0
NICKERSON WATER COMPANY NO 2	466	331	490	424	290	400	-	-	-	-	-	0
NO NAME WELL	30	27	32	28	28	29	-	-	-	-	-	0
NORTH FORK WATER COMPANY	476	443	416	464	396	439	-	-	-	-	-	0
NORTHBRAE WATER COMPANY	394	530	608	395	466	479	-	-	-	-	-	0
NORTHSIDE WATER COMPANY	398	402	491	385	333	402	-	-	-	-	-	0
NORWOOD,	1	1	1	1	1	1	-	-	-	-	-	0
PACIFIC HIGH SCHOOL	75	75	75	75	75	75	-	-	-	-	-	0
PATTERSON, ROY H.	-	-	-	-	-	0	-	-	-	-	-	0
PAYNE, LARRY	-	-	-	-	-	0	0	0	0	0	0	0
PENN WELL COMPANY	539	447	504	550	440	496	-	-	-	-	-	0
PHARAOHS LOST KINGDOM	-	-	-	-	-	0	1	1	1	0	0	1
PIERSON,	80	80	80	80	-	64	-	-	-	-	-	0
PIONEER MUTUAL WATER CO	314	222	288	316	275	283	22	22	20	13	15	18
PIPERHILL REDLANDS, LLC	200	200	260	250	200	222	25	52	57	58	71	53
QUALITY FARMS	123	123	123	123	123	123	-	-	-	-	-	0
RAMIREZ, J. J.	1,710	1,725	1,868	1,744	1,866	1,783	239	256	227	127	155	201
RAMSEY,	1	1	1	1	1	1	-	-	-	-	-	0
RANCHO CITRUS AMIGOS	80	80	80	80	80	80	-	-	-	-	-	0
RAUGHT MUTUAL WELL COMPANY	504	550	552	506	520	526	295	235	112	62	32	147
REDLANDS ASSOCIATES	489	378	438	414	411	426	-	-	-	-	-	0
REDLANDS COUNTRY CLUB	174	96	696	692	532	438	-	-	-	-	-	0
REDLANDS FARMING	773	647	444	435	463	552	-	-	-	-	-	0
REDLANDS TRAP/SKEET	145	235	235	2	2	124	-	-	-	-	-	0
REDLANDS UNIFIED SCHOOL DISTRICT	470	462	484	410	470	459	100	74	48	103	66	78
REDLANDS WATER COMPANY	544	599	301	754	581	556	219	248	282	520	242	302
REDLANDS, CITY OF	25,919	25,509	26,919	26,923	22,361	25,526	16,319	24,216	21,710	25,739	28,424	23,282
REDLANDS-BRANSON DEVELOPMENT (BROOKSIDE PLAZA)	-	-	-	-	-	0	8	8	10	1	9	7
REES & PERRICONE RANCH	-	-	-	-	0	0	-	-	-	-	-	0
REES-REES RANCHES INC	10	163	452	88	330	209	0	0	0	0	0	0
REGINA GRAPE PRODUCTS	250	250	250	250	250	250	-	-	-	-	-	0
REYNOLDS, BILL	3	3	3	3	3	3	-	-	-	-	-	0

**WESTERN - SAN BERNARDINO WATERMASTER
TABLE 3 VERIFIED EXTRACTION SUMMARY
VERIFIED EXTRACTIONS - FILED AND NON-FILED**

OWNER	BASE YEARS						CALENDAR YEAR EXTRACTIONS					
	1959	1960	1961	1962	1963	AVG	2016	2017	2018	2019	2020	AVG
RIALTO, CITY OF	2,618	1,622	1,834	2,101	1,867	2,008	4,291	3,885	4,413	3,560	3,897	4,009
RIEDMAN FRED M	230	230	230	230	15	187	-	-	-	-	-	0
RIVAS RAMON	30	43	0	0	0	15	-	-	-	-	-	0
RIVAS,	1	1	1	1	1	1	-	-	-	-	-	0
ROBBINS H W	-	-	-	-	18	4	5	5	5	5	5	5
RULE,	1	1	1	1	1	1	-	-	-	-	-	0
SAN BERNARDINO AVE WATER CO.	371	303	394	352	298	344	0	0	0	0	0	0
SAN BERNARDINO COUNTY - FACILITY MANAGEMENT	1,881	1,548	1,832	1,635	1,241	1,627	458	841	846	770	1,093	802
SAN BERNARDINO COUNTY - REGIONAL PARKS	-	-	-	-	-	0	80	80	91	106	99	91
SAN BERNARDINO COUNTY FLOOD CONTROL	389	401	501	464	290	409	1	2	1	2	1	1
SAN BERNARDINO VALLEY M.W.D.	-	-	-	-	-	0	5,643	4,921	6,421	6,321	6,100	5,881
SAN BERNARDINO, CITY OF	21,379	19,803	22,081	20,645	19,277	20,637	36,519	38,478	40,158	37,875	40,504	38,707
SAN GABRIEL VALLEY WATER CO	-	-	-	-	-	0	-	0	356	1,234	825	483
SAN MANUEL BAND OF MISSION INDIANS	746	646	598	568	407	593	40	0	30	30	30	26
SAN MANUEL INDIAN RESERVATION	65	61	55	65	63	62	16	16	16	16	16	16
SANDY'S RESTAURANT	-	-	-	-	-	0	-	-	-	-	-	0
SANTINI,	90	90	90	90	90	90	-	-	-	-	-	0
SATOSKI,	1	1	1	1	1	1	1	1	1	1	1	1
SECHREST RALPH F	87	71	192	906	141	279	-	-	-	-	-	0
SELBY DR & MRS	137	64	278	171	76	145	0	0	0	0	0	0
SELEY,	1	1	1	1	1	1	-	-	-	-	-	0
SIX HOUSES	6	6	6	6	6	6	-	-	-	-	-	0
SMITH MEAT PACKING PLANT	3	3	3	3	3	3	-	-	-	-	-	0
SMITH TRACT WELL COMPANY	270	177	56	0	127	126	-	-	-	-	-	0
SOJKA WELL-REDLANDS FARMING COMPANY	91	82	99	86	84	88	-	-	-	-	-	0
SOLANO WELL NO 3	-	-	-	202	179	76	92	0	0	0	42	27
SOMERS, R.	1	1	1	1	1	1	-	-	-	-	-	0
SOUTHERN CALIFORNIA EDISON	-	-	-	883	883	353	-	-	-	-	-	0
SOUZA, JOHN	7	7	9	10	9	8	-	-	-	-	-	0
SPRING PACIFIC PROPERTY LLC	390	1,072	610	930	1,392	879	-	-	-	-	-	0
STANLEY, SILAS	2	2	2	2	2	2	-	-	-	-	-	0
STEWART, WILLARD	53	53	53	53	53	53	-	-	-	-	-	0
STORKSON, DAVID D.	35	30	20	40	35	32	111	95	85	109	105	101
STRAWBERRY PATCH	1	1	1	1	1	1	-	-	-	-	-	0
SUNRISE RANCH PARTNERSHIP	1,857	1,693	2,119	2,037	1,992	1,940	-	-	-	-	-	0
SUPERIOR ORCHARDS	1	1	1	1	1	1	-	-	-	-	-	0
SYCAMORE HEIGHTS WATER COMPANY INC	420	52	52	52	52	126	-	-	-	-	-	0
TEACHERS INSURANCE AND ANNUITY ASSOCIATION OF AMERICA	1,676	1,675	1,067	1,298	1,115	1,366	0	0	0	0	0	0
TENNESSEE MUTUAL WELL COMPANY	537	501	622	516	476	530	126	134	128	103	110	120
TENNESSEE WATER COMPANY	530	530	540	540	550	538	28	25	29	18	0	20
TERRACE WATER COMPANY	1,318	921	1,077	1,012	899	1,045	420	464	343	205	141	315
TEXACO GAS STATION	-	-	-	-	-	0	-	-	-	-	-	0
THOMPSON, RANDALL	3	3	3	3	3	3	-	-	-	-	-	0
TILDEN, M WILLIAM	148	148	148	148	148	148	-	-	-	-	-	0
TRAMMELL CROW COMPANY	991	876	572	429	772	728	-	-	-	-	-	0

**WESTERN - SAN BERNARDINO WATERMASTER
TABLE 3 VERIFIED EXTRACTION SUMMARY
VERIFIED EXTRACTIONS - FILED AND NON-FILED**

OWNER	BASE YEARS						CALENDAR YEAR EXTRACTIONS					
	1959	1960	1961	1962	1963	AVG	2016	2017	2018	2019	2020	AVG
TRI-CITY CONCRETE	135	135	135	135	136	135	-	-	-	-	-	0
TRI-CITY MUTUAL WATER COMPANY	53	20	0	0	0	15	-	-	-	-	-	0
TRIPLE FALLS MUTUAL WATER COMPANY	15	12	10	15	18	14	-	-	-	-	-	0
TROJAN GROVES	962	700	940	784	816	840	0	0	0	0	0	0
U. S. FOREST SERVICE	9	9	9	9	9	9	-	-	-	-	-	0
UNGER V E	-	-	-	-	-	0	-	-	-	-	-	0
UNKNOWN	-	-	-	-	-	0	-	-	-	-	-	0
VALENCIA AVE. MUTUAL WATER COMPANY	30	30	30	30	30	30	-	-	-	-	-	0
VALLEY FARMS MUTUAL WATER COMPANY	119	119	119	119	119	119	-	-	-	-	-	0
VAN MEETER,	3	3	0	0	0	1	-	-	-	-	-	0
VANLEUVEN, CLARENCE	26	26	26	26	26	26	-	-	-	-	-	0
VICTORIA FARMS MUTUAL WATER CO	335	288	320	275	266	297	-	-	-	-	-	0
VICTORIA GUERNSEY	163	248	200	160	223	199	-	-	-	-	-	0
VICTORIA SEVENTH DAY ADVENTIST	15	15	15	15	15	15	10	10	10	10	10	10
VILLAGE LAKES	220	194	179	190	224	201	85	85	85	55	53	73
VULCAN - CAL MAT	-	-	-	-	-	0	110	153	112	111	93	116
WALLACE,	1	1	1	1	1	1	-	-	-	-	-	0
WARD, FLOYD	1	1	1	103	103	42	13	13	13	13	13	13
WARMINGTON, ROBERT P.	300	248	288	153	139	226	-	-	-	-	-	0
WEATHERWAX W G	0	0	0	0	0	0	-	-	-	-	-	0
WESSON, ROBERT CRAIG	133	147	180	120	116	139	87	117	100	64	114	96
WEST VALLEY WATER DISTRICT	13,584	12,090	13,587	11,331	11,837	12,486	4,862	7,108	6,966	9,361	10,066	7,673
WESTERN FRUIT GROWERS	147	220	177	0	0	109	-	-	-	-	-	0
WIDEMEYER,	6	6	6	6	6	6	-	-	-	-	-	0
WILEY RUTH NORWOOD	-	-	-	-	52	10	-	-	-	-	-	0
WILLIAMS DAIRY	142	142	142	142	142	142	-	-	-	-	-	0
WILLIAMS WELL CORPORATION LTD	721	684	765	706	595	694	364	346	273	245	130	272
WOEHR MUTUAL WATER COMPANY	374	465	625	488	423	475	-	-	-	-	-	0
YAHIKU PAUL	50	95	51	51	51	60	-	-	-	-	-	0
YUCAIPA VALLEY WATER DISTRICT	-	-	-	-	-	0	162	110	178	92	133	135

TOTALS FOR 800 WELLS	190,243	174,107	181,037	175,103	157,729	175,644	117,412	153,456	134,960	135,359	151,333	138,504
TOTAL VERIFIED PRODUCTION ALL FACILITIES 25 ACRE-FEET PER YEAR OR LARGER							117,076	153,096	134,617	135,038	151,111	138,188

TABLE NO. 4

LYTLE CREEK VERIFICATION OF EXTRACTIONS FOR
CALENDAR YEARS 1959-1963 & 2016-2020

TABLE NO. 4

LYTLE CREEK
VERIFICATIONS OF EXTRACTIIONS
FOR CALENDAR YEAR 1959

LINE NO.	LOCATION OF MEASUREMENT	JAN	FEB	MAR	APR	MAY	JUN	JUL	AUG	SEP	OCT	NOV	DEC	TOTAL	REMARKS
1	WEIR NO. 1	1,337	1,043	1,406	1,085	1,026	948	797	732	875	910	847	873	11,879	SEE NOTE 1
2	WEIR NO. 2	0	0	0	0	0	0	0	0	0	0	0	0	0	SEE NOTE 2
3	WEIR NO. 3	292	235	575	323	307	241	200	188	150	182	137	123	2,953	SEE NOTE 3
4	TOTAL OF WEIRS NOS. 1, 2 & 3	1,629	1,278	1,981	1,408	1,333	1,189	997	920	1,025	1,092	984	996	14,832	LINE 1 + 2 + 3
5	DEDUCT STREAM RETURN OVER 20' WEIR	8	3	0	0	0	0	0	0	0	0	0	0	11	SEE NOTE 4
6	TOTAL CALCULATED FLOW TO LOWER POWERHOUSE LINE 8 - LINE 6	1,621	1,275	1,981	1,408	1,333	1,189	997	920	1,025	1,092	984	996	14,821	LINE 4 - 5
7	ANNUAL PERCENT DIFFERENCE ----- X 100 LINE 8													-1.19 %	SEE NOTE 5
8	MEASURED FLOW TO LOWER POWERHOUSE	1,623	1,253	1,955	1,374	1,342	1,174	991	906	1,028	1,069	954	978	14,647	SEE NOTE 6
<u>DEDUCT MILLER NARROWS WELLS</u>															
9	WELL NO. 1 SDWR RECORDATION NO. 3600588	0	0	0	0	0	0	0	0	0	0	0	0	0	SEE NOTE 7
10	WELL NO. 2 SDWR RECORDATION NO. 3600590	0	0	0	0	141	333	341	340	268	266	259	237	2,185	SEE NOTE 7
11	TOTAL PUMPED WATER	0	0	0	0	141	333	341	340	268	266	259	237	2,185	LINE 9 + 10
12	STREAM FLOW DIVERTED FROM LYTLE CREEK	1,623	1,253	1,955	1,374	1,201	841	650	566	760	803	695	741	12,462	LINE 8 - 11
13	DEDUCT FLOW RETURNED TO STREAM BELOW LOWER POWERHOUSE	400	411	326	19	0	0	0	0	172	35	6	95	1,464	SEE NOTE 8
14	TOTAL STREAM DIVERSION AT LOWER POWERHOUSE	1,223	842	1,629	1,355	1,201	841	650	566	588	768	689	646	10,998	LINE 12 - 13
<u>BREED LINE CALCULATION</u>															
15	WEIR NO. 4	80	141	91	112	112	101	102	95	79	83	84	73	1,153	SEE NOTE 9
16	LESS WATER PUMPED BY FONTANA UNION WELL NO. 27 SDWR RECORDATION NO. 3600582	39	19	65	81	84	75	69	62	46	46	41	25	652	SEE NOTE 10
17	TOTAL STREAM DIVERSION AT FONTANA UNION INTAKE TO BREED LINE	41	122	26	31	28	26	33	33	33	37	43	48	501	LINE 15 - 16
18	TOTAL LYTLE CREEK STREAM DIVERSION AS VERIFIED	1,264	964	1,655	1,386	1,229	867	683	599	621	805	732	694	11,499	LINE 14 + 17

NOTES

- 1 WEIR NO. 1 MEASURES SOUTHERN CALIFORNIA EDISON CONDUIT NEAR FONTANA (USGS)
- 2 WEIR NO. 2 MEASURES INFILTRATION LINE WATER TO FONTANA UNION INTAKE (USGS)
- 3 WEIR NO. 3 MEASURES EITHER STREAM DIVERSION OR INFILTRATION WATER (USGS)
- 4 20 FOOT WEIR MEASURES FLOW RETURNED TO STREAM AT INTAKE (FONTANA UNION)
- 5 ANNUAL PERCENTAGE OF DIFFERENCE BETWEEN MEASURED & CALCULATED FLOW AT LOWER POWERHOUSE
- 6 MEASURED FLOW AT LOWER POWERHOUSE (USGS) ASSUMED TO BE CORRECT

NOTES

- 7 WATER EXTRACTED BY FONTANA UNION WATER COMPANY MILLER NARROWS WELLS AND DISCHARGED TO EDISON CONDUIT (FONTANA UNION).
- 8 WATER RETURNED TO STREAM FROM AFTERBAY AT LOWER POWERHOUSE (FONTANA UNION)
- 9 WEIR NO. 4 MEASURES FLOW TO BREED LINE AT INTAKE (USGS).
- 10 FONTANA UNION WATER COMPANY WELL TO BREED LINE (FONTANA UNION)

TABLE NO. 4

LYTLE CREEK
VERIFICATIONS OF EXTRACTATIONS
FOR CALENDAR YEAR 1960

LINE NO.	LOCATION OF MEASUREMENT	JAN	FEB	MAR	APR	MAY	JUN	JUL	AUG	SEP	OCT	NOV	DEC	TOTAL	REMARKS
1	WEIR NO. 1	989	1,007	956	772	855	591	497	456	432	520	666	704	8,445	SEE NOTE 1
2	WEIR NO. 2	0	0	0	0	0	0	0	0	0	0	0	0	0	SEE NOTE 2
3	WEIR NO. 3	118	125	141	113	136	146	152	135	125	112	78	145	1,526	SEE NOTE 3
4	TOTAL OF WEIRS NOS. 1, 2 & 3	1,107	1,132	1,097	885	991	737	649	591	557	632	744	849	9,971	LINE 1 + 2 + 3
5	DEDUCT STREAM RETURN OVER 20' WEIR	0	0	1	0	0	0	0	0	0	0	1	0	2	SEE NOTE 4
6	TOTAL CALCULATED FLOW TO LOWER POWERHOUSE LINE 8 - LINE 6	1,107	1,132	1,096	885	991	737	649	591	557	632	743	849	9,969	LINE 4 - 5
7	ANNUAL PERCENT DIFFERENCE ----- X 100 LINE 8													1.23 %	SEE NOTE 5
8	MEASURED FLOW TO LOWER POWERHOUSE	1,106	1,127	1,119	910	1,000	738	649	602	566	647	760	869	10,093	SEE NOTE 6
<u>DEDUCT MILLER NARROWS WELLS</u>															
9	WELL NO. 1 SDWR RECORDATION NO. 3600588	0	0	0	0	0	0	0	0	0	0	0	0	0	SEE NOTE 7
10	WELL NO. 2 SDWR RECORDATION NO. 3600590	186	213	280	244	302	293	302	299	291	302	159	274	3,145	SEE NOTE 7
11	TOTAL PUMPED WATER	186	213	280	244	302	293	302	299	291	302	159	274	3,145	LINE 9 + 10
12	STREAM FLOW DIVERTED FROM LYTLE CREEK	920	914	839	666	698	445	347	303	275	345	601	595	6,948	LINE 8 - 11
13	DEDUCT FLOW RETURNED TO STREAM BELOW LOWER POWERHOUSE	144	160	45	63	0	0	0	0	0	36	304	9	761	SEE NOTE 8
14	TOTAL STREAM DIVERSION AT LOWER POWERHOUSE	776	754	794	603	698	445	347	303	275	309	297	586	6,187	LINE 12 - 13
<u>BREED LINE CALCULATION</u>															
15	WEIR NO. 4	82	76	37	61	36	62	75	52	47	54	101	42	725	SEE NOTE 9
16	LESS WATER PUMPED BY FONTANA UNION WELL NO. 27 SDWR RECORDATION NO. 3600582	33	19	0	0	0	30	41	22	16	16	13	14	204	SEE NOTE 10
17	TOTAL STREAM DIVERSION AT FONTANA UNION INTAKE TO BREED LINE	49	57	37	61	36	32	34	30	31	38	88	28	521	LINE 15 - 16
18	TOTAL LYTLE CREEK STREAM DIVERSION AS VERIFIED	825	811	831	664	734	477	381	333	306	347	385	614	6,708	LINE 14 + 17

NOTES

- 1 WEIR NO. 1 MEASURES SOUTHERN CALIFORNIA EDISON CONDUIT NEAR FONTANA (USGS)
- 2 WEIR NO. 2 MEASURES INFILTRATION LINE WATER TO FONTANA UNION INTAKE (USGS)
- 3 WEIR NO. 3 MEASURES EITHER STREAM DIVERSION OR INFILTRATION WATER (USGS)
- 4 20 FOOT WEIR MEASURES FLOW RETURNED TO STREAM AT INTAKE (FONTANA UNION)
- 5 ANNUAL PERCENTAGE OF DIFFERENCE BETWEEN MEASURED & CALCULATED FLOW AT LOWER POWERHOUSE
- 6 MEASURED FLOW AT LOWER POWERHOUSE (USGS) ASSUMED TO BE CORRECT

NOTES

- 7 WATER EXTRACTED BY FONTANA UNION WATER COMPANY MILLER NARROWS WELLS AND DISCHARGED TO EDISON CONDUIT (FONTANA UNION).
- 8 WATER RETURNED TO STREAM FROM AFTERBAY AT LOWER POWERHOUSE (FONTANA UNION)
- 9 WEIR NO. 4 MEASURES FLOW TO BREED LINE AT INTAKE (USGS).
- 10 FONTANA UNION WATER COMPANY WELL TO BREED LINE (FONTANA UNION)

TABLE NO. 4

LYTLE CREEK
VERIFICATIONS OF EXTRACTIIONS
FOR CALENDAR YEAR 1961

LINE NO.	LOCATION OF MEASUREMENT	JAN	FEB	MAR	APR	MAY	JUN	JUL	AUG	SEP	OCT	NOV	DEC	TOTAL	REMARKS
1	WEIR NO. 1	634	624	658	551	505	442	378	372	366	362	418	626	5,936	SEE NOTE 1
2	WEIR NO. 2	0	0	0	0	0	0	0	0	0	0	0	0	0	SEE NOTE 2
3	WEIR NO. 3	117	115	130	114	117	108	109	93	86	70	48	110	1,217	SEE NOTE 3
4	TOTAL OF WEIRS NOS. 1, 2 & 3	751	739	788	665	622	550	487	465	452	432	466	736	7,153	LINE 1 + 2 + 3
5	DEDUCT STREAM RETURN OVER 20' WEIR	2	0	0	0	0	0	0	0	0	0	0	3	5	SEE NOTE 4
6	TOTAL CALCULATED FLOW TO LOWER POWERHOUSE LINE 8 - LINE 6	749	739	788	665	622	550	487	465	452	432	466	733	7,148	LINE 4 - 5
7	ANNUAL PERCENT DIFFERENCE ----- X 100 LINE 8													2.52 %	SEE NOTE 5
8	MEASURED FLOW TO LOWER POWERHOUSE	752	762	813	700	637	544	488	480	472	431	469	785	7,333	SEE NOTE 6
<u>DEDUCT MILLER NARROWS WELLS</u>															
9	WELL NO. 1 SDWR RECORDATION NO. 3600588	0	0	0	0	0	0	0	0	0	0	0	0	0	SEE NOTE 7
10	WELL NO. 2 SDWR RECORDATION NO. 3600590	220	231	265	253	262	253	262	259	250	261	233	257	3,006	SEE NOTE 7
11	TOTAL PUMPED WATER	220	231	265	253	262	253	262	259	250	261	233	257	3,006	LINE 9 + 10
12	STREAM FLOW DIVERTED FROM LYTLE CREEK	532	531	548	447	375	291	226	221	222	170	236	528	4,327	LINE 8 - 11
13	DEDUCT FLOW RETURNED TO STREAM BELOW LOWER POWERHOUSE	89	32	22	6	3	0	0	0	0	0	78	82	312	SEE NOTE 8
14	TOTAL STREAM DIVERSION AT LOWER POWERHOUSE	443	499	526	441	372	291	226	221	222	170	158	446	4,015	LINE 12 - 13
<u>BREED LINE CALCULATION</u>															
15	WEIR NO. 4	65	35	31	32	35	32	32	33	31	32	45	68	471	SEE NOTE 9
16	LESS WATER PUMPED BY FONTANA UNION WELL NO. 27 SDWR RECORDATION NO. 3600582	13	1	1	3	4	6	8	6	3	4	3	6	58	SEE NOTE 10
17	TOTAL STREAM DIVERSION AT FONTANA UNION INTAKE TO BREED LINE	52	34	30	29	31	26	24	27	28	28	42	62	413	LINE 15 - 16
18	TOTAL LYTLE CREEK STREAM DIVERSION AS VERIFIED	495	533	556	470	403	317	250	248	250	198	200	508	4,428	LINE 14 + 17

NOTES

- 1 WEIR NO. 1 MEASURES SOUTHERN CALIFORNIA EDISON CONDUIT NEAR FONTANA (USGS)
- 2 WEIR NO. 2 MEASURES INFILTRATION LINE WATER TO FONTANA UNION INTAKE (USGS)
- 3 WEIR NO. 3 MEASURES EITHER STREAM DIVERSION OR INFILTRATION WATER (USGS)
- 4 20 FOOT WEIR MEASURES FLOW RETURNED TO STREAM AT INTAKE (FONTANA UNION)
- 5 ANNUAL PERCENTAGE OF DIFFERENCE BETWEEN MEASURED & CALCULATED FLOW AT LOWER POWERHOUSE
- 6 MEASURED FLOW AT LOWER POWERHOUSE (USGS) ASSUMED TO BE CORRECT

NOTES

- 7 WATER EXTRACTED BY FONTANA UNION WATER COMPANY MILLER NARROWS WELLS AND DISCHARGED TO EDISON CONDUIT (FONTANA UNION).
- 8 WATER RETURNED TO STREAM FROM AFTERBAY AT LOWER POWERHOUSE (FONTANA UNION)
- 9 WEIR NO. 4 MEASURES FLOW TO BREED LINE AT INTAKE (USGS).
- 10 FONTANA UNION WATER COMPANY WELL TO BREED LINE (FONTANA UNION)

TABLE NO. 4

LYTLE CREEK
VERIFICATIONS OF EXTRACTATIONS
FOR CALENDAR YEAR 1962

LINE NO.	LOCATION OF MEASUREMENT	JAN	FEB	MAR	APR	MAY	JUN	JUL	AUG	SEP	OCT	NOV	DEC	TOTAL	REMARKS
1	WEIR NO. 1	698	721	1,448	1,359	966	847	738	636	738	1,289	1,327	1,254	12,021	SEE NOTE 1
2	WEIR NO. 2	0	196	403	0	0	0	0	0	0	0	0	0	599	SEE NOTE 2
3	WEIR NO. 3	177	335	526	477	327	290	238	230	208	196	183	174	3,361	SEE NOTE 3
4	TOTAL OF WEIRS NOS. 1, 2 & 3	875	1,252	2,377	1,836	1,293	1,137	976	866	946	1,485	1,510	1,428	15,981	LINE 1 + 2 + 3
5	DEDUCT STREAM RETURN OVER 20' WEIR	0	69	72	0	0	0	0	0	0	0	0	0	141	SEE NOTE 4
6	TOTAL CALCULATED FLOW TO LOWER POWERHOUSE LINE 8 - LINE 6	875	1,183	2,305	1,836	1,293	1,137	976	866	946	1,485	1,510	1,428	15,840	LINE 4 - 5
7	ANNUAL PERCENT DIFFERENCE ----- X 100 LINE 8														-0.96 % SEE NOTE 5
8	MEASURED FLOW TO LOWER POWERHOUSE	894	1,187	2,386	1,827	1,291	1,113	978	845	904	1,450	1,454	1,361	15,690	SEE NOTE 6
<u>DEDUCT MILLER NARROWS WELLS</u>															
9	WELL NO. 1 SDWR RECORDATION NO. 3600588	0	0	0	0	0	0	0	0	0	0	0	0	0	SEE NOTE 7
10	WELL NO. 2 SDWR RECORDATION NO. 3600590	293	81	0	0	0	232	308	310	299	303	294	301	2,421	SEE NOTE 7
11	TOTAL PUMPED WATER	293	81	0	0	0	232	308	310	299	303	294	301	2,421	LINE 9 + 10
12	STREAM FLOW DIVERTED FROM LYTLE CREEK	601	1,106	2,386	1,827	1,291	881	670	535	605	1,147	1,160	1,060	13,269	LINE 8 - 11
13	DEDUCT FLOW RETURNED TO STREAM BELOW LOWER POWERHOUSE	49	515	809	616	20	0	0	0	0	31	0	0	2,040	SEE NOTE 8
14	TOTAL STREAM DIVERSION AT LOWER POWERHOUSE	552	591	1,577	1,211	1,271	881	670	535	605	1,116	1,160	1,060	11,229	LINE 12 - 13
<u>BREED LINE CALCULATION</u>															
15	WEIR NO. 4	41	143	40	101	81	77	77	73	65	59	43	32	832	SEE NOTE 9
16	LESS WATER PUMPED BY FONTANA UNION WELL NO. 27 SDWR RECORDATION NO. 3600582	2	8	3	59	42	40	38	34	28	33	18	1	306	SEE NOTE 10
17	TOTAL STREAM DIVERSION AT FONTANA UNION INTAKE TO BREED LINE	39	135	37	42	39	37	39	39	37	26	25	31	526	LINE 15 - 16
18	TOTAL LYTLE CREEK STREAM DIVERSION AS VERIFIED	591	726	1,614	1,253	1,310	918	709	574	642	1,142	1,185	1,091	11,755	LINE 14 + 17

NOTES

- 1 WEIR NO. 1 MEASURES SOUTHERN CALIFORNIA EDISON CONDUIT NEAR FONTANA (USGS)
- 2 WEIR NO. 2 MEASURES INFILTRATION LINE WATER TO FONTANA UNION INTAKE (USGS)
- 3 WEIR NO. 3 MEASURES EITHER STREAM DIVERSION OR INFILTRATION WATER (USGS)
- 4 20 FOOT WEIR MEASURES FLOW RETURNED TO STREAM AT INTAKE (FONTANA UNION)
- 5 ANNUAL PERCENTAGE OF DIFFERENCE BETWEEN MEASURED & CALCULATED FLOW AT LOWER POWERHOUSE
- 6 MEASURED FLOW AT LOWER POWERHOUSE (USGS) ASSUMED TO BE CORRECT

NOTES

- 7 WATER EXTRACTED BY FONTANA UNION WATER COMPANY MILLER NARROWS WELLS AND DISCHARGED TO EDISON CONDUIT (FONTANA UNION).
- 8 WATER RETURNED TO STREAM FROM AFTERBAY AT LOWER POWERHOUSE (FONTANA UNION)
- 9 WEIR NO. 4 MEASURES FLOW TO BREED LINE AT INTAKE (USGS).
- 10 FONTANA UNION WATER COMPANY WELL TO BREED LINE (FONTANA UNION)

TABLE NO. 4

LYTLE CREEK
VERIFICATIONS OF EXTRACTIIONS
FOR CALENDAR YEAR 1963

LINE NO.	LOCATION OF MEASUREMENT	JAN	FEB	MAR	APR	MAY	JUN	JUL	AUG	SEP	OCT	NOV	DEC	TOTAL	REMARKS
1	WEIR NO. 1	1,174	947	1,095	944	918	718	574	528	521	660	616	726	9,421	SEE NOTE 1
2	WEIR NO. 2	0	0	0	0	0	0	0	0	0	0	0	0	0	SEE NOTE 2
3	WEIR NO. 3	155	145	223	194	196	154	154	139	75	73	68	74	1,650	SEE NOTE 3
4	TOTAL OF WEIRS NOS. 1, 2 & 3	1,329	1,092	1,318	1,138	1,114	872	728	667	596	733	684	800	11,071	LINE 1 + 2 + 3
5	DEDUCT STREAM RETURN OVER 20' WEIR	0	0	0	0	0	0	0	0	0	0	4	0	4	SEE NOTE 4
6	TOTAL CALCULATED FLOW TO LOWER POWERHOUSE LINE 8 - LINE 6	1,329	1,092	1,318	1,138	1,114	872	728	667	596	733	680	800	11,067	LINE 4 - 5
7	ANNUAL PERCENT DIFFERENCE ----- X 100 LINE 8													0.49 %	SEE NOTE 5
8	MEASURED FLOW TO LOWER POWERHOUSE	1,246	1,038	1,273	1,121	1,109	881	742	688	615	803	725	881	11,122	SEE NOTE 6
<u>DEDUCT MILLER NARROWS WELLS</u>															
9	WELL NO. 1 SDWR RECORDATION NO. 3600588	0	0	0	0	0	0	0	0	0	0	0	0	0	SEE NOTE 7
10	WELL NO. 2 SDWR RECORDATION NO. 3600590	296	172	253	283	299	289	294	303	201	277	183	312	3,162	SEE NOTE 7
11	TOTAL PUMPED WATER	296	172	253	283	299	289	294	303	201	277	183	312	3,162	LINE 9 + 10
12	STREAM FLOW DIVERTED FROM LYTLE CREEK	950	866	1,020	838	810	592	448	385	414	526	542	569	7,960	LINE 8 - 11
13	DEDUCT FLOW RETURNED TO STREAM BELOW LOWER POWERHOUSE	11	100	51	64	10	0	16	0	219	36	112	2	621	SEE NOTE 8
14	TOTAL STREAM DIVERSION AT LOWER POWERHOUSE	939	766	969	774	800	592	432	385	195	490	430	567	7,339	LINE 12 - 13
<u>BREED LINE CALCULATION</u>															
15	WEIR NO. 4	32	64	42	41	31	29	37	42	85	51	68	42	564	SEE NOTE 9
16	LESS WATER PUMPED BY FONTANA UNION WELL NO. 27 SDWR RECORDATION NO. 3600582	0	0	0	2	0	0	10	17	7	0	0	6	42	SEE NOTE 10
17	TOTAL STREAM DIVERSION AT FONTANA UNION INTAKE TO BREED LINE	32	64	42	39	31	29	27	25	78	51	68	36	522	LINE 15 - 16
18	TOTAL LYTLE CREEK STREAM DIVERSION AS VERIFIED	971	830	1,011	813	831	621	459	410	273	541	498	603	7,861	LINE 14 + 17

NOTES

- 1 WEIR NO. 1 MEASURES SOUTHERN CALIFORNIA EDISON CONDUIT NEAR FONTANA (USGS)
- 2 WEIR NO. 2 MEASURES INFILTRATION LINE WATER TO FONTANA UNION INTAKE (USGS)
- 3 WEIR NO. 3 MEASURES EITHER STREAM DIVERSION OR INFILTRATION WATER (USGS)
- 4 20 FOOT WEIR MEASURES FLOW RETURNED TO STREAM AT INTAKE (FONTANA UNION)
- 5 ANNUAL PERCENTAGE OF DIFFERENCE BETWEEN MEASURED & CALCULATED FLOW AT LOWER POWERHOUSE
- 6 MEASURED FLOW AT LOWER POWERHOUSE (USGS) ASSUMED TO BE CORRECT

NOTES

- 7 WATER EXTRACTED BY FONTANA UNION WATER COMPANY MILLER NARROWS WELLS AND DISCHARGED TO EDISON CONDUIT (FONTANA UNION).
- 8 WATER RETURNED TO STREAM FROM AFTERBAY AT LOWER POWERHOUSE (FONTANA UNION)
- 9 WEIR NO. 4 MEASURES FLOW TO BREED LINE AT INTAKE (USGS).
- 10 FONTANA UNION WATER COMPANY WELL TO BREED LINE (FONTANA UNION)

TABLE NO. 4
 LYTLE CREEK
 VERIFICATIONS OF EXTRactions
 FOR CALENDAR YEAR 2016
 In Acre Feet

LINE NO.	LOCATION OF MEASUREMENT	JAN	FEB	MAR	APR	MAY	JUN	JUL	AUG	SEP	OCT	NOV	DEC	TOTAL	REMARKS
1	WEIR NO. 1 [11060900]	205	163	266	231	162	92	51	5	16	47	78	91	1,407	SEE NOTE 1
2	WEIR NO. 2 [11062399]	11	35	1	0	0	0	0	0	0	0	0	0	47	SEE NOTE 2
2a	WEIR NO. 3 [11062400]	10	33	1	0	0	0	0	0	0	0	0	0	44	SEE NOTE 2
2b	WEIR No. 2 and No. 3 [11062402]													0	Weir 2 & 3 combined during WY 2006
3	INFILTRATION LINE METER [11061000]	182	251	291	255	244	221	211	202	194	185	179	230	2,645	SEE NOTE 3
4	TOTAL OF WEIRS NOS. 1, 2 & 3 and INFILTRATION	408	482	559	486	406	313	262	207	210	232	257	321	4,143	LINE 1+2+2a+3
5	DEDUCT STREAM RETURN OVER 20' WEIR [11062450]	0	0	0	0	0	0	0	0	0	0	0	0	0	SEE NOTE 4
6	TOTAL CALCULATED FLOW TO LOWER POWERHOUSE LINE 8 - LINE 6	408	482	559	486	406	313	262	207	210	232	257	321	4,143	LINE 4-5
7	ANNUAL PERCENT DIFFERENCE ----- X 100 LINE 8													5.41 %	SEE NOTE 5
8	MEASURED FLOW TO LOWER POWERHOUSE [11062700]	453	531	592	501	424	330	274	220	215	244	266	330	4,380	SEE NOTE 6
<u>DEDUCT MILLER NARROWS WELLS</u>															
9	WELL NO. 1 RECORDATION NO. 3600588 [FC in 1981]	File closed in 1981													SEE NOTE 7
10	WELL NO. 2 RECORDATION NO. 3600590 [FC in 1986]	File closed in 1986													SEE NOTE 7
11	TOTAL PUMPED WATER														LINE 9+10
12	STREAM FLOW DIVERTED FROM LYTLE CRK TO LOWER POWERHOUSE	453	531	592	501	424	330	274	220	215	244	266	330	4,380	LINE 8-11
<u>DEDUCT FLOW RETURNED TO STREAM BELOW LOWER POWERHOUSE</u>															
13	RETURN FLOW FROM AFTERBAY [11062800]	55	144	120	5	20	5	0	0	0	2	24	87	462	SEE NOTE 8
14	RETURN FLOW FROM WSBCWD DIVISION BOX														SEE NOTE 11
15	TOTAL RETURN FLOW BELOW LOWER POWERHOUSE	55	144	120	5	20	5	0	0	0	2	24	87	462	LINE 13+14
16	NET STREAM FLOW DIVERSION AT LOWER POWERHOUSE	398	387	472	496	404	325	274	220	215	242	242	243	3,918	LINE 12-15
<u>BREED LINE CALCULATION</u>															
17	WEIR NO. 4	Record discontinued. WEIR NO. 4 receives FUWC WELL NO. 27 production only.													SEE NOTE 9
18	LESS WATER PUMPED BY FONTANA UNION WELL NO. 27 RECORDATION NO. 3600582														SEE NOTE 10
19	NET LYTLE CREEK STREAM FLOW AT FONTANA UNION INTAKE TO BREED LINE														LINE 17-18
20	TOTAL LYTLE CREEK STREAM FLOW DIVERSION AS VERIFIED	398	387	472	496	404	325	274	220	215	242	242	243	3,918	LINE 16+19

NOTES

- WEIR NO. 1 MEASURES SOUTHERN CALIFORNIA EDISON CONDUIT NEAR FONTANA (USGS)
- WEIR NO. 2 AND WEIR NO. 3 MEASURE STREAM DIVERSIONS (USGS)
- INFILTRATION LINE IS EQUIPPED WITH A FLOW METER
- 20 FOOT WEIR MEASURES FLOW RETURNED TO STREAM AT INTAKE (USGS)
- ANNUAL PERCENTAGE OF DIFFERENCE BETWEEN MEASURED & CALCULATED FLOW AT LOWER POWERHOUSE
- MEASURED FLOW AT LOWER POWERHOUSE (USGS) ASSUMED TO BE CORRECT

NOTES

- WATER EXTRACTED BY FONTANA UNION WATER COMPANY MILLER NARROWS WELLS AND DISCHARGED TO EDISON CONDUIT (FONTANA UNION).
- WATER RETURNED TO STREAM FROM AFTERBAY AT LOWER POWERHOUSE FONTANA UNION (USGS)
- WEIR NO. 4 MEASURES FLOW TO BREED LINE AT INTAKE (USGS).
- FONTANA UNION WATER COMPANY WELL TO BREED LINE (FONTANA UNION)
- WATER RETURNED TO STREAM FROM WEST SAN BERNARDINO COUNTY WATER DISTRICT DIVISION BOX (WEST VALLEY COUNTY WD)

USGS DATA CHANGED FROM PROVISIONAL TO FINAL

TABLE NO. 4
 LYTLE CREEK
 VERIFICATIONS OF EXTRACTATIONS
FOR CALENDAR YEAR 2017
 In Acre Feet

LINE NO.	LOCATION OF MEASUREMENT	JAN	FEB	MAR	APR	MAY	JUN	JUL	AUG	SEP	OCT	NOV	DEC	TOTAL	REMARKS
1	WEIR NO. 1 [11060900]	80	329	956	867	694	477	350	335	295	0	20	694	5,097	SEE NOTE 1
2	WEIR NO. 2 [11062399]	0	0	14	39	0	0	0	0	0	0	0	0	53	SEE NOTE 2
2a	WEIR NO. 3 [11062400]	0	0	13	35	0	0	0	0	0	0	0	0	48	SEE NOTE 2
2b	WEIR No. 2 and No. 3 [11062402]													0	Weir 2 & 3 combined during WY 2006
3	INFILTRATION LINE METER [11061000]	479	465	376	314	302	275	268	256	248	250	241	237	3,711	SEE NOTE 3
4	TOTAL OF WEIRS NOS. 1, 2 & 3 and INFILTRATION	559	794	1,359	1,255	996	752	618	591	543	250	261	931	8,909	LINE 1+2+2a+3
5	DEDUCT STREAM RETURN OVER 20' WEIR [11062450]	0	0	0	0	1	0	0	0	0	0	0	16	17	SEE NOTE 4
6	TOTAL CALCULATED FLOW TO LOWER POWERHOUSE LINE 8 - LINE 6	559	794	1,359	1,255	995	752	618	591	543	250	261	915	8,892	LINE 4-5
7	ANNUAL PERCENT DIFFERENCE ----- X 100 LINE 8													-5.82 %	SEE NOTE 5
8	MEASURED FLOW TO LOWER POWERHOUSE [11062700]	576	818	1,378	1,268	1,034	769	623	597	476	0	20	844	8,403	SEE NOTE 6
<u>DEDUCT MILLER NARROWS WELLS</u>															
9	WELL NO. 1 RECORDATION NO. 3600588 [FC in 1981]	File closed in 1981													SEE NOTE 7
10	WELL NO. 2 RECORDATION NO. 3600590 [FC in 1986]	File closed in 1986													SEE NOTE 7
11	TOTAL PUMPED WATER														LINE 9+10
12	STREAM FLOW DIVERTED FROM LYTLE CRK TO LOWER POWERHOUSE	576	818	1,378	1,268	1,034	769	623	597	476	0	20	844	8,403	LINE 8-11
<u>DEDUCT FLOW RETURNED TO STREAM BELOW LOWER POWERHOUSE</u>															
13	RETURN FLOW FROM AFTERBAY [11062800]	172	226	324	17	8	0	15	9	47	0	10	75	903	SEE NOTE 8
14	RETURN FLOW FROM WSBCWD DIVISION BOX														SEE NOTE 11
15	TOTAL RETURN FLOW BELOW LOWER POWERHOUSE	172	226	324	17	8	0	15	9	47	0	10	75	903	LINE 13+14
16	NET STREAM FLOW DIVERSION AT LOWER POWERHOUSE	404	592	1,054	1,251	1,026	769	608	588	429	0	10	769	7,500	LINE 12-15
<u>BREED LINE CALCULATION</u>															
17	WEIR NO. 4	Record discontinued. WEIR NO. 4 receives FUWC WELL NO. 27 production only.													SEE NOTE 9
18	LESS WATER PUMPED BY FONTANA UNION WELL NO. 27 RECORDATION NO. 3600582														SEE NOTE 10
19	NET LYTLE CREEK STREAM FLOW AT FONTANA UNION INTAKE TO BREED LINE														LINE 17-18
20	TOTAL LYTLE CREEK STREAM FLOW DIVERSION AS VERIFIED	404	592	1,054	1,251	1,026	769	608	588	429	0	10	769	7,500	LINE 16+19

NOTES

- 1 WEIR NO. 1 MEASURES SOUTHERN CALIFORNIA EDISON CONDUIT NEAR FONTANA (USGS)
- 2 WEIR NO. 2 AND WEIR NO. 3 MEASURE STREAM DIVERSIONS (USGS)
- 3 INFILTRATION LINE IS EQUIPPED WITH A FLOW METER
- 4 20 FOOT WEIR MEASURES FLOW RETURNED TO STREAM AT INTAKE (USGS)
- 5 ANNUAL PERCENTAGE OF DIFFERENCE BETWEEN MEASURED & CALCULATED FLOW AT LOWER POWERHOUSE
- 6 MEASURED FLOW AT LOWER POWERHOUSE (USGS) ASSUMED TO BE CORRECT

NOTES

- 7 WATER EXTRACTED BY FONTANA UNION WATER COMPANY MILLER NARROWS WELLS AND DISCHARGED TO EDISON CONDUIT (FONTANA UNION).
- 8 WATER RETURNED TO STREAM FROM AFTERBAY AT LOWER POWERHOUSE FONTANA UNION (USGS)
- 9 WEIR NO. 4 MEASURES FLOW TO BREED LINE AT INTAKE (USGS).
- 10 FONTANA UNION WATER COMPANY WELL TO BREED LINE (FONTANA UNION)
- 11 WATER RETURNED TO STREAM FROM WEST SAN BERNARDINO COUNTY WATER DISTRICT DIVISION BOX (WEST VALLEY COUNTY WD)

USGS DATA CHANGED FROM PROVISIONAL TO FINAL

TABLE NO. 4
 LYTLE CREEK
 VERIFICATIONS OF EXTRACTATIONS
 FOR CALENDAR YEAR 2018
 In Acre Feet

LINE NO.	LOCATION OF MEASUREMENT	JAN	FEB	MAR	APR	MAY	JUN	JUL	AUG	SEP	OCT	NOV	DEC	TOTAL	REMARKS
1	WEIR NO. 1 [11060900]	536	577	436	589	440	286	194	153	142	3	160	294	3,810	SEE NOTE 1
2	WEIR NO. 2 [11062399]	0	0	0	0	0	0	0	0	0	0	0	0	0	SEE NOTE 2
2a	WEIR NO. 3 [11062400]	0	0	0	0	0	0	0	0	0	0	0	0	0	SEE NOTE 2
2b	WEIR No. 2 and No. 3 [11062402]													0	Weir 2 & 3 combined during WY 2006
3	INFILTRATION LINE METER [11061000]	237	204	248	227	213	203	209	214	214	228	223	229	2,649	SEE NOTE 3
4	TOTAL OF WEIRS NOS. 1, 2 & 3 and INFILTRATION	773	781	684	816	653	489	403	367	356	231	383	523	6,459	LINE 1+2+2a+3
5	DEDUCT STREAM RETURN OVER 20' WEIR [11062450]	0	0	0	0	0	0	0	0	0	0	0	0	0	SEE NOTE 4
6	TOTAL CALCULATED FLOW TO LOWER POWERHOUSE LINE 8 - LINE 6	773	781	684	816	653	489	403	367	356	231	383	523	6,459	LINE 4-5
7	ANNUAL PERCENT DIFFERENCE ----- X 100 LINE 8													-11.44 %	SEE NOTE 5
8	MEASURED FLOW TO LOWER POWERHOUSE [11062700]	733	744	633	764	602	446	348	301	292	143	318	472	5,796	SEE NOTE 6
<u>DEDUCT MILLER NARROWS WELLS</u>															
9	WELL NO. 1 RECORDATION NO. 3600588 [FC in 1981]	File closed in 1981													SEE NOTE 7
10	WELL NO. 2 RECORDATION NO. 3600590 [FC in 1986]	File closed in 1986													SEE NOTE 7
11	TOTAL PUMPED WATER														LINE 9+10
12	STREAM FLOW DIVERTED FROM LYTLE CRK TO LOWER POWERHOUSE	733	744	633	764	602	446	348	301	292	143	318	472	5,796	LINE 8-11
<u>DEDUCT FLOW RETURNED TO STREAM BELOW LOWER POWERHOUSE</u>															
13	RETURN FLOW FROM AFTERBAY [11062800]	64	3	106	4	16	6	0	21	1	8	1	11	241	SEE NOTE 8
14	RETURN FLOW FROM WSBCWD DIVISION BOX														SEE NOTE 11
15	TOTAL RETURN FLOW BELOW LOWER POWERHOUSE	64	3	106	4	16	6	0	21	1	8	1	11	241	LINE 13+14
16	NET STREAM FLOW DIVERSION AT LOWER POWERHOUSE	669	741	527	760	586	440	348	280	291	135	317	461	5,555	LINE 12-15
<u>BREED LINE CALCULATION</u>															
17	WEIR NO. 4	Record discontinued. WEIR NO. 4 receives FUWC WELL NO. 27 production only.													SEE NOTE 9
18	LESS WATER PUMPED BY FONTANA UNION WELL NO. 27 RECORDATION NO. 3600582														SEE NOTE 10
19	NET LYTLE CREEK STREAM FLOW AT FONTANA UNION INTAKE TO BREED LINE														LINE 17-18
20	TOTAL LYTLE CREEK STREAM FLOW DIVERSION AS VERIFIED	669	741	527	760	586	440	348	280	291	135	317	461	5,555	LINE 16+19

NOTES

- WEIR NO. 1 MEASURES SOUTHERN CALIFORNIA EDISON CONDUIT NEAR FONTANA (USGS)
- WEIR NO. 2 AND WEIR NO. 3 MEASURE STREAM DIVERSIONS (USGS)
- INFILTRATION LINE IS EQUIPPED WITH A FLOW METER
- 20 FOOT WEIR MEASURES FLOW RETURNED TO STREAM AT INTAKE (USGS)
- ANNUAL PERCENTAGE OF DIFFERENCE BETWEEN MEASURED & CALCULATED FLOW AT LOWER POWERHOUSE
- MEASURED FLOW AT LOWER POWERHOUSE (USGS) ASSUMED TO BE CORRECT

NOTES

- WATER EXTRACTED BY FONTANA UNION WATER COMPANY MILLER NARROWS WELLS AND DISCHARGED TO EDISON CONDUIT (FONTANA UNION).
- WATER RETURNED TO STREAM FROM AFTERBAY AT LOWER POWERHOUSE FONTANA UNION (USGS)
- WEIR NO. 4 MEASURES FLOW TO BREED LINE AT INTAKE (USGS).
- FONTANA UNION WATER COMPANY WELL TO BREED LINE (FONTANA UNION)
- WATER RETURNED TO STREAM FROM WEST SAN BERNARDINO COUNTY WATER DISTRICT DIVISION BOX (WEST VALLEY COUNTY WD)

USGS DATA CHANGED FROM PROVISIONAL TO FINAL

TABLE NO. 4
 LYTLE CREEK
 VERIFICATIONS OF EXTRactions
 FOR CALENDAR YEAR 2019
 In Acre Feet

LINE NO.	LOCATION OF MEASUREMENT	JAN	FEB	MAR	APR	MAY	JUN	JUL	AUG	SEP	OCT	NOV	DEC	TOTAL	REMARKS
1	WEIR NO. 1 [11060900]	204	44	136	657	672	476	681	628	750	442	711	643	6,044	SEE NOTE 1
2	WEIR NO. 2 [11062399]	0	0	0	0	0	0	0	0	0	0	0	0	0	SEE NOTE 2
2a	WEIR NO. 3 [11062400]	0	0	0	0	0	0	0	0	0	0	0	0	0	SEE NOTE 2
2b	WEIR No. 2 and No. 3 [11062402]													0	Weir 2 & 3 combined during WY 2006
3	INFILTRATION LINE METER [11061000]	349	628	700	470	497	462	433	314	281	240	236	291	4,901	SEE NOTE 3
4	TOTAL OF WEIRS NOS. 1, 2 & 3 and INFILTRATION	553	672	836	1,127	1,169	938	1,114	942	1,031	682	947	934	10,945	LINE 1+2+2a+3
5	DEDUCT STREAM RETURN OVER 20' WEIR [11062450]	0	0	0	0	0	2	0	0	0	6	0	1	9	SEE NOTE 4
6	TOTAL CALCULATED FLOW TO LOWER POWERHOUSE LINE 8 - LINE 6	553	672	836	1,127	1,169	936	1,114	942	1,031	676	947	933	10,936	LINE 4-5
7	ANNUAL PERCENT DIFFERENCE ----- X 100 LINE 8													-5.97 %	SEE NOTE 5
8	MEASURED FLOW TO LOWER POWERHOUSE [11062700]	504	621	775	1,085	1,105	828	1,057	874	977	674	930	890	10,320	SEE NOTE 6
<u>DEDUCT MILLER NARROWS WELLS</u>															
9	WELL NO. 1 RECORDATION NO. 3600588 [FC in 1981]	File closed in 1981													SEE NOTE 7
10	WELL NO. 2 RECORDATION NO. 3600590 [FC in 1986]	File closed in 1986													SEE NOTE 7
11	TOTAL PUMPED WATER														LINE 9+10
12	STREAM FLOW DIVERTED FROM LYTLE CRK TO LOWER POWERHOUSE	504	621	775	1,085	1,105	828	1,057	874	977	674	930	890	10,320	LINE 8-11
<u>DEDUCT FLOW RETURNED TO STREAM BELOW LOWER POWERHOUSE</u>															
13	RETURN FLOW FROM AFTERBAY [11062800]	55	86	11	0	0	34	239	559	9	21	13	45	1,072	SEE NOTE 8
14	RETURN FLOW FROM WSBCWD DIVISION BOX														SEE NOTE 11
15	TOTAL RETURN FLOW BELOW LOWER POWERHOUSE	55	86	11	0	0	34	239	559	9	21	13	45	1,072	LINE 13+14
16	NET STREAM FLOW DIVERSION AT LOWER POWERHOUSE	449	535	764	1,085	1,105	794	818	315	968	653	917	845	9,248	LINE 12-15
<u>BREED LINE CALCULATION</u>															
17	WEIR NO. 4	Record discontinued. WEIR NO. 4 receives FUWC WELL NO. 27 production only.													SEE NOTE 9
18	LESS WATER PUMPED BY FONTANA UNION WELL NO. 27 RECORDATION NO. 3600582														SEE NOTE 10
19	NET LYTLE CREEK STREAM FLOW AT FONTANA UNION INTAKE TO BREED LINE														LINE 17-18
20	TOTAL LYTLE CREEK STREAM FLOW DIVERSION AS VERIFIED	449	535	764	1,085	1,105	794	818	315	968	653	917	845	9,248	LINE 16+19

NOTES

- WEIR NO. 1 MEASURES SOUTHERN CALIFORNIA EDISON CONDUIT NEAR FONTANA (USGS)
- WEIR NO. 2 AND WEIR NO. 3 MEASURE STREAM DIVERSIONS (USGS)
- INFILTRATION LINE IS EQUIPPED WITH A FLOW METER
- 20 FOOT WEIR MEASURES FLOW RETURNED TO STREAM AT INTAKE (USGS)
- ANNUAL PERCENTAGE OF DIFFERENCE BETWEEN MEASURED & CALCULATED FLOW AT LOWER POWERHOUSE
- MEASURED FLOW AT LOWER POWERHOUSE (USGS) ASSUMED TO BE CORRECT

NOTES

- WATER EXTRACTED BY FONTANA UNION WATER COMPANY MILLER NARROWS WELLS AND DISCHARGED TO EDISON CONDUIT (FONTANA UNION).
- WATER RETURNED TO STREAM FROM AFTERBAY AT LOWER POWERHOUSE FONTANA UNION (USGS)
- WEIR NO. 4 MEASURES FLOW TO BREED LINE AT INTAKE (USGS).
- FONTANA UNION WATER COMPANY WELL TO BREED LINE (FONTANA UNION)
- WATER RETURNED TO STREAM FROM WEST SAN BERNARDINO COUNTY WATER DISTRICT DIVISION BOX (WEST VALLEY COUNTY WD)

USGS DATA CHANGED FROM PROVISIONAL TO FINAL

TABLE NO. 4
 LYTLE CREEK
 VERIFICATIONS OF EXTRactions
 FOR CALENDAR YEAR 2020
 In Acre Feet

LINE NO.	LOCATION OF MEASUREMENT	JAN	FEB	MAR	APR	MAY	JUN	JUL	AUG	SEP	OCT	NOV	DEC	TOTAL	REMARKS
1	WEIR NO. 1 [11060900]	952	900	354	597	928	844	848	813	873	833	804	658	9,404	SEE NOTE 1
2	WEIR NO. 2 [11062399]	0	0	0	0	0	0	0	0	0	0	0	0	0	SEE NOTE 2
2a	WEIR NO. 3 [11062400]	0	0	0	0	0	0	0	0	0	0	0	0	0	SEE NOTE 2
2b	WEIR No. 2 and No. 3 [11062402]													0	Weir 2 & 3 combined during WY 2006
3	INFILTRATION LINE METER [11061000]	277	224	285	481	464	441	410	350	301	358	364	354	4,309	SEE NOTE 3
4	TOTAL OF WEIRS NOS. 1, 2 & 3 and INFILTRATION	1,229	1,124	639	1,078	1,392	1,285	1,258	1,163	1,174	1,191	1,168	1,012	13,713	LINE 1+2+2a+3
5	DEDUCT STREAM RETURN OVER 20' WEIR [11062450]	0	0	0	2	0	3	0	0	0	0	0	0	5	SEE NOTE 4
6	TOTAL CALCULATED FLOW TO LOWER POWERHOUSE LINE 8 - LINE 6	1,229	1,124	639	1,076	1,392	1,282	1,258	1,163	1,174	1,191	1,168	1,012	13,708	LINE 4-5
7	ANNUAL PERCENT DIFFERENCE ----- X 100 LINE 8													-6.05 %	SEE NOTE 5
8	MEASURED FLOW TO LOWER POWERHOUSE [11062700]	1,175	1,059	536	997	1,325	1,218	1,184	1,091	1,111	1,140	1,110	980	12,926	SEE NOTE 6
<u>DEDUCT MILLER NARROWS WELLS</u>															
9	WELL NO. 1 RECORDATION NO. 3600588 [FC in 1981]	File closed in 1981													SEE NOTE 7
10	WELL NO. 2 RECORDATION NO. 3600590 [FC in 1986]	File closed in 1986													SEE NOTE 7
11	TOTAL PUMPED WATER														LINE 9+10
12	STREAM FLOW DIVERTED FROM LYTLE CRK TO LOWER POWERHOUSE	1,175	1,059	536	997	1,325	1,218	1,184	1,091	1,111	1,140	1,110	980	12,926	LINE 8-11
<u>DEDUCT FLOW RETURNED TO STREAM BELOW LOWER POWERHOUSE</u>															
13	RETURN FLOW FROM AFTERBAY [11062800]	5	17	62	52	30	14	13	21	5	2	18	30	269	SEE NOTE 8
14	RETURN FLOW FROM WSBCWD DIVISION BOX														SEE NOTE 11
15	TOTAL RETURN FLOW BELOW LOWER POWERHOUSE	5	17	62	52	30	14	13	21	5	2	18	30	269	LINE 13+14
16	NET STREAM FLOW DIVERSION AT LOWER POWERHOUSE	1,170	1,042	474	945	1,295	1,204	1,171	1,070	1,106	1,138	1,092	950	12,657	LINE 12-15
<u>BREED LINE CALCULATION</u>															
17	WEIR NO. 4	Record discontinued. WEIR NO. 4 receives FUWC WELL NO. 27 production only.													SEE NOTE 9
18	LESS WATER PUMPED BY FONTANA UNION WELL NO. 27 RECORDATION NO. 3600582														SEE NOTE 10
19	NET LYTLE CREEK STREAM FLOW AT FONTANA UNION INTAKE TO BREED LINE														LINE 17-18
20	TOTAL LYTLE CREEK STREAM FLOW DIVERSION AS VERIFIED	1,170	1,042	474	945	1,295	1,204	1,171	1,070	1,106	1,138	1,092	950	12,657	LINE 16+19

NOTES

- WEIR NO. 1 MEASURES SOUTHERN CALIFORNIA EDISON CONDUIT NEAR FONTANA (USGS)
- WEIR NO. 2 AND WEIR NO. 3 MEASURE STREAM DIVERSIONS (USGS)
- INFILTRATION LINE IS EQUIPPED WITH A FLOW METER
- 20 FOOT WEIR MEASURES FLOW RETURNED TO STREAM AT INTAKE (USGS)
- ANNUAL PERCENTAGE OF DIFFERENCE BETWEEN MEASURED & CALCULATED FLOW AT LOWER POWERHOUSE
- MEASURED FLOW AT LOWER POWERHOUSE (USGS) ASSUMED TO BE CORRECT

NOTES

- WATER EXTRACTED BY FONTANA UNION WATER COMPANY MILLER NARROWS WELLS AND DISCHARGED TO EDISON CONDUIT (FONTANA UNION).
- WATER RETURNED TO STREAM FROM AFTERBAY AT LOWER POWERHOUSE FONTANA UNION (USGS)
- WEIR NO. 4 MEASURES FLOW TO BREED LINE AT INTAKE (USGS).
- FONTANA UNION WATER COMPANY WELL TO BREED LINE (FONTANA UNION)
- WATER RETURNED TO STREAM FROM WEST SAN BERNARDINO COUNTY WATER DISTRICT DIVISION BOX (WEST VALLEY COUNTY WD)

USGS PROVISIONAL DATA

TABLE NO. 5

MILL CREEK VERIFICATION OF EXTRACTIONS FOR
CALENDAR YEARS 2016-2020

TABLE NO. 5

MILL CREEK
 VERIFICATIONS OF EXTRACTIONS
 FOR CALENDAR YEAR 2016
 IN ACRE FEET

LINE NO.	LOCATION OF MEASUREMENT	JAN	FEB	MAR	APR	MAY	JUN	JUL	AUG	SEP	OCT	NOV	DEC	TOTAL	REMARKS
1	MILL CREEK NEAR YUCAIPA STREAMFLOW	Station Discontinued													SEE NOTE 1
2	MILL CREEK NEAR YUCAIPA POWER CANALS [11052500]	294	366	479	420	575	446	356	312	271	92	221	120	3,952	SEE NOTE 1
3	MILL CREEK NEAR YUCAIPA COMBINED FLOW	Station Discontinued													SEE NOTE 1
4	TOTAL FLOW AVAILABLE FOR DIVERSION	294	366	479	420	575	446	356	312	271	92	221	120	3,952	LINE 3
<u>DIVERSIONS</u>															
<u>MILL CREEK NO. 2 & 3 POWERHOUSE AFTERBAY</u>															
5	DIVERSION TO YUCAIPA; "Total Mill Creek Water " Ln 50x	0	0	0	0	0	0	0	0	0	0	0	0	0	SEE NOTE 2
<u>CITY OF REDLANDS TATE FILTER PLANT</u>															
6	TATE FILTER PLANT [HTWTP Effluent]	336	0	404	418	607	821	631	377	352	357	295	183	4,781	SEE NOTE 3
7	LESS FILTER BACK & SURF WASH WATER RETURNED TO ZANJA														SEE NOTE 3
7A	RETURN TO MILL CREEK FROM TATE TREATMENT PLANT	3	0	5	10	7	0	2	0	1	4	3	0	35	SEE NOTE 3
8	LESS GROUNDWATER RECHARGE IN CITY WELLS 10, 11 & 12														SEE NOTE 4
9	NET DIVERSION FROM AVAILABLE FLOW TO TATE	333	0	399	408	600	821	629	377	351	353	292	183	4,746	LINE 6-7A-8
<u>BOULLIOUN BOX</u>															
10	TRANSFER OF MC WTR TO BEAR VALLEY HIGHLINE [BV Highline to Boullioun Box]	0	0	0	0	0	0	0	0	0	0	0	0	0	SEE NOTE 5
11	TRANSFER OF SAR WATER TO ZANJA [Weir Records #1, Boullioun Box to Zanja]	0	0	0	0	0	0	0	0	0	0	0	0	0	SEE NOTE 5, 5A
12	SAN BERN VALLEY MWD TATE PUMP STATION [Delivery line 60]	0	0	0	96	67	232	168	0	10	208	0	0	781	SEE NOTE 6
13	SAN BERN VALLEY MWD UNGER LANE TURNOUT [Unger Lane to Zanja-Crafton, SAR, Line 56]	0	0	0	0	47	295	359	250	265	149	152	0	1,517	SEE NOTE 6
<u>CRAFTON WATER COMPANY CANAL</u>															
14	INFLOW TO CRAFTON CANAL FROM ZANJA [SBVMWD Weir Record #1, Zanja West]	0	147	64	58	121	346	434	347	327	244	185	19	2,292	SEE NOTE 7
15	LESS GROUNDWATER RECHARGE HILL WELL & KING ST. SHAFT														SEE NOTE 8
16	NET DIVERSION FROM AVAILABLE FLOW TO CRAFTON	0	147	64	58	121	346	434	347	327	244	185	19	2,292	LINE 14-15
17	TOTAL FLOW DIVERTED INCLUDING UPPER MILL CREEK WELLS	333	147	463	370	607	640	536	474	403	240	325	202	4,740	LINE 5+9+10-11 -12-13+16
<u>DEDUCT UPPER MILL CREEK WELLS</u>															
18	CITY OF REDLANDS MILL CREEK NO. 1 REC. NO. 3601282	0	0	0	0	0	0	0	0	0	0	0	0	0	SEE NOTE 9
19	CITY OF REDLANDS MILL CREEK NO. 2 REC. NO. 3601285	64	60	64	62	101	86	81	89	93	111	107	106	1,024	SEE NOTE 9
20	CITY OF REDLANDS MILL CREEK NO. 4 REC. NO. 3601288	58	71	71	66	69	66	69	68	66	28	0	0	632	SEE NOTE 9
21	CITY OF REDLANDS MILL CREEK NO.0-A REC. NO. 3602351	0	0	0	0	0	0	0	0	0	0	0	0	0	SEE NOTE 9
22	CITY OF REDLANDS MILL CREEK NO.2-A REC. NO. 3603045	0	0	0	0	0	0	9	0	0	0	0	0	9	SEE NOTE 9
23	TOTAL UPPER MILL CREEK WELL PRODUCTION	122	131	135	128	170	152	159	157	159	139	107	106	1,665	LINE 18+19 +20+21+22
24	TOTAL MILL CREEK STREAM DIVERSION AS VERIFIED	211	16	328	242	437	488	377	317	244	101	218	96	3,075	LINE 17-23

NOTES

- U.S.G.S. UNPUBLISHED RECORDS OF MILL CREEK FLOWS
- YUCAIPA PIPELINE TO YUCAIPA OPERATIONS RECORDS (SAN BERNARDINO VALLEY MUNICIPAL WATER DISTRICT Delivery Mill Creek)
- TATE FILTER PLANT OPERATIONS RECORDS (CITY OF REDLANDS)
- METERED RECHARGE IN WELLS NUMBER 10, 11 AND 12 (RECORDATION NUMBERS 3601291, 3601292 & 3601293 RESPECTIVELY, CITY OF REDLANDS).
- BOULLIOUN BOX CONNECTS BEAR VALLEY HIGHLINE AND THE ZANJA (SAN BERNARDINO VALLEY MWD & BEAR VALLEY MUTUAL WATER COMPANY)
- DIVERSION PRACTICE NO LONGER UTILIZED BY BVMWC.

NOTES

- SAN BERNARDINO VALLEY MUNICIPAL WATER DISTRICT COMPLETED THE TATE PUMP STATION. STATE WATER PROJECT OR SANTA ANA RIVER WATER CAN BE DELIVERED TO MILL CREEK FACILITIES.
- CRAFTON CANAL DIVERTS FROM THE ZANJA (SAN BERNARDINO VALLEY MUNICIPAL WATER DISTRICT Weir Records for Zanja West)
- Return to Mill Creek from Tate Treatment Plant
- GROUNDWATER RECHARGE IN HILL WELL AND KING STREET SHAFT (CRAFTON WATER COMPANY)
- METERED PRODUCTION FROM WELLS IN UPPER MILL CREEK. WELLS PUMP DIRECTLY INTO POWER CANALS. SURFACE DIVERSIONS AND WELL EXTRACTIONS ARE COMMINGLED (CITY OF REDLANDS)

TABLE NO. 5

MILL CREEK
 VERIFICATIONS OF EXTRACTIONS
 FOR CALENDAR YEAR 2017
 IN ACRE FEET

LINE NO.	LOCATION OF MEASUREMENT	JAN	FEB	MAR	APR	MAY	JUN	JUL	AUG	SEP	OCT	NOV	DEC	TOTAL	REMARKS
1	MILL CREEK NEAR YUCAIPA STREAMFLOW	Station Discontinued													SEE NOTE 1
2	MILL CREEK NEAR YUCAIPA POWER CANALS [11052500]	259	578	1,228	1,258	1,297	1,037	891	712	626	553	497	467	9,403	SEE NOTE 1
3	MILL CREEK NEAR YUCAIPA COMBINED FLOW	Station Discontinued													SEE NOTE 1
4	TOTAL FLOW AVAILABLE FOR DIVERSION	259	578	1,228	1,258	1,297	1,037	891	712	626	553	497	467	9,403	LINE 3
<u>DIVERSIONS</u>															
<u>MILL CREEK NO. 2 & 3 POWERHOUSE AFTERBAY</u>															
5	DIVERSION TO YUCAIPA; "Total Mill Creek Water " Ln 50x	0	0	0	0	0	0	0	0	0	0	0	0	0	SEE NOTE 2
<u>CITY OF REDLANDS TATE FILTER PLANT</u>															
6	TATE FILTER PLANT [HTWTP Effluent]	0	137	598	816	509	856	848	902	828	745	800	416	7,455	SEE NOTE 3
7	LESS FILTER BACK & SURF WASH WATER RETURNED TO ZANJA														SEE NOTE 3
7A	RETURN TO MILL CREEK FROM TATE TREATMENT PLANT	0	0	0	0	0	0	0	0	0	0	0	0	0	SEE NOTE 3
8	LESS GROUNDWATER RECHARGE IN CITY WELLS 10, 11 & 12														SEE NOTE 4
9	NET DIVERSION FROM AVAILABLE FLOW TO TATE	0	137	598	816	509	856	848	902	828	745	800	416	7,455	LINE 6-7A-8
<u>BOULLIOUN BOX</u>															
10	TRANSFER OF MC WTR TO BEAR VALLEY HIGHLINE	0	0	0	0	0	0	0	0	0	0	0	0	0	SEE NOTE 5
11	TRANSFER OF SAR WATER TO ZANJA [Weir Records #1, Boullioun Box to Zanja]	0	0	0	0	0	2	19	9	0	11	11	1	53	SEE NOTE 5, 5A
12	SAN BERN VALLEY MWD TATE PUMP STATION [Delivery line 60]	0	0	0	0	0	0	0	0	0	0	0	0	0	SEE NOTE 6
13	SAN BERN VALLEY MWD UNGER LANE TURNOUT [Unger Lane to Zanja-Crafton, SAR, Line 56]	0	0	0	0	0	41	99	197	171	162	100	73	843	SEE NOTE 6
<u>CRAFTON WATER COMPANY CANAL</u>															
14	INFLOW TO CRAFTON CANAL FROM ZANJA [SBVMWD Weir Record #1, Zanja West]	13	41	78	278	372	390	360	378	0	321	173	274	2,678	SEE NOTE 7
15	LESS GROUNDWATER RECHARGE HILL WELL & KING ST. SHAFT														SEE NOTE 8
16	NET DIVERSION FROM AVAILABLE FLOW TO CRAFTON	13	41	78	278	372	390	360	378	0	321	173	274	2,678	LINE 14-15
17	TOTAL FLOW DIVERTED INCLUDING UPPER MILL CREEK WELLS	13	178	676	1,094	881	1,203	1,090	1,074	657	893	862	616	9,237	LINE 5+9+10-11 -12-13+16
<u>DEDUCT UPPER MILL CREEK WELLS</u>															
18	CITY OF REDLANDS MILL CREEK NO. 1 REC. NO. 3601282	0	0	0	0	0	0	0	0	0	0	0	0	0	SEE NOTE 9
19	CITY OF REDLANDS MILL CREEK NO. 2 REC. NO. 3601285	64	61	62	60	62	56	62	51	78	84	86	89	815	SEE NOTE 9
20	CITY OF REDLANDS MILL CREEK NO. 4 REC. NO. 3601288	0	0	0	0	0	0	0	0	0	0	0	0	0	SEE NOTE 9
21	CITY OF REDLANDS MILL CREEK NO.0-A REC. NO. 3602351	0	0	0	0	0	0	0	0	0	0	0	0	0	SEE NOTE 9
22	CITY OF REDLANDS MILL CREEK NO.2-A REC. NO. 3603045	3	0	0	0	0	2	0	0	0	0	0	0	5	SEE NOTE 9
23	TOTAL UPPER MILL CREEK WELL PRODUCTION	67	61	62	60	62	58	62	51	78	84	86	89	820	LINE 18+19 +20+21+22
24	TOTAL MILL CREEK STREAM DIVERSION AS VERIFIED	0	117	614	1,034	819	1,145	1,028	1,023	579	809	776	527	8,471	LINE 17-23

NOTES

- U.S.G.S. UNPUBLISHED RECORDS OF MILL CREEK FLOWS
- YUCAIPA PIPELINE TO YUCAIPA OPERATIONS RECORDS (SAN BERNARDINO VALLEY MUNICIPAL WATER DISTRICT Delivery Mill Creek)
- TATE FILTER PLANT OPERATIONS RECORDS (CITY OF REDLANDS)
- METERED RECHARGE IN WELLS NUMBER 10, 11 AND 12 (RECORDATION NUMBERS 3601291, 3601292 & 3601293 RESPECTIVELY, CITY OF REDLANDS).
- BOULLIOUN BOX CONNECTS BEAR VALLEY HIGHLINE AND THE ZANJA (SAN BERNARDINO VALLEY MWD & BEAR VALLEY MUTUAL WATER COMPANY)
- DIVERSION PRACTICE NO LONGER UTILIZED BY BVMWC.

NOTES

- SAN BERNARDINO VALLEY MUNICIPAL WATER DISTRICT COMPLETED THE TATE PUMP STATION. STATE WATER PROJECT OR SANTA ANA RIVER WATER CAN BE DELIVERED TO MILL CREEK FACILITIES.
- CRAFTON CANAL DIVERTS FROM THE ZANJA (SAN BERNARDINO VALLEY MUNICIPAL WATER DISTRICT Weir Records for Zanja West)
- Return to Mill Creek from Tate Treatment Plant
- GROUNDWATER RECHARGE IN HILL WELL AND KING STREET SHAFT (CRAFTON WATER COMPANY)
- METERED PRODUCTION FROM WELLS IN UPPER MILL CREEK. WELLS PUMP DIRECTLY INTO POWER CANALS. SURFACE DIVERSIONS AND WELL EXTRACTIONS ARE COMMINGLED (CITY OF REDLANDS)

USGS DATA CHANGED FROM PROVISIONAL TO FINAL

TABLE NO. 5

MILL CREEK
 VERIFICATIONS OF EXTRACTIONS
 FOR CALENDAR YEAR 2018
 IN ACRE FEET

LINE NO.	LOCATION OF MEASUREMENT	JAN	FEB	MAR	APR	MAY	JUN	JUL	AUG	SEP	OCT	NOV	DEC	TOTAL	REMARKS
1	MILL CREEK NEAR YUCAIPA STREAMFLOW	Station Discontinued													SEE NOTE 1
2	MILL CREEK NEAR YUCAIPA POWER CANALS [11052500]	323	389	245	552	540	439	320	359	358	221	275	249	4,270	SEE NOTE 1
3	MILL CREEK NEAR YUCAIPA COMBINED FLOW	Station Discontinued													SEE NOTE 1
4	TOTAL FLOW AVAILABLE FOR DIVERSION	323	389	245	552	540	439	320	359	358	221	275	249	4,270	LINE 3
<u>DIVERSIONS</u>															
<u>MILL CREEK NO. 2 & 3 POWERHOUSE AFTERBAY</u>															
5	DIVERSION TO YUCAIPA; "Total Mill Creek Water "	0	0	0	0	0	0	0	0	0	0	0	0	0	SEE NOTE 2
<u>CITY OF REDLANDS TATE FILTER PLANT</u>															
6	TATE FILTER PLANT [HTWTP Effluent]	0	316	302	792	592	536	498	331	488	177	330	245	4,607	SEE NOTE 3
7	LESS FILTER BACK & SURF WASH WATER RETURNED TO ZANJA														SEE NOTE 3
7A	RETURN TO MILL CREEK FROM TATE TREATMENT PLANT	0	5	19	0	0	0	11	26	2	7	8	5	83	SEE NOTE 3
8	LESS GROUNDWATER RECHARGE IN CITY WELLS 10, 11 & 12														SEE NOTE 4
9	NET DIVERSION FROM AVAILABLE FLOW TO TATE	0	311	283	792	592	536	487	305	486	170	322	240	4,524	LINE 6-7A-8
<u>BOULLIOUN BOX</u>															
10	TRANSFER OF MC WTR TO BEAR VALLEY HIGHLINE	0	0	0	0	0	0	0	0	0	0	0	0	0	SEE NOTE 5
11	TRANSFER OF SAR WATER TO ZANJA [Weir Records #1, Boullioun Box to Zanja]	0	0	0	4	5	8	12	2	0	2	0	0	33	SEE NOTE 5, 5A
12	SAN BERN VALLEY MWD TATE PUMP STATION [City of Redlands - Tate Treatment]	0	0	0	0	0	0	188	37	0	0	0	0	225	SEE NOTE 6
13	SAN BERN VALLEY MWD UNGER LANE TURNOUT [Unger Lane to Zanja-Crafton]	0	0	0	210	150	240	355	128	101	144	159	0	1,487	SEE NOTE 6
<u>CRAFTON WATER COMPANY CANAL</u>															
14	INFLOW TO CRAFTON CANAL FROM ZANJA [SBVMWD Weir Record #1, Zanja West]	79	0	30	232	244	308	413	172	100	147	139	8	1,872	SEE NOTE 7
15	LESS GROUNDWATER RECHARGE FROM CRAFTON RESERVOIR	67	26	75	0	0	0	0	0	0	8	14	69	259	SEE NOTE 8
16	NET DIVERSION FROM AVAILABLE FLOW TO CRAFTON	12	(26)	(45)	232	244	308	413	172	100	139	125	(61)	1,613	LINE 14-15
17	TOTAL FLOW DIVERTED INCLUDING UPPER MILL CREEK WELLS	12	285	238	810	681	596	345	310	485	163	288	179	4,392	LINE 5+9+10-11 -12-13+16
<u>DEDUCT UPPER MILL CREEK WELLS</u>															
18	CITY OF REDLANDS MILL CREEK NO. 1 REC. NO. 3601282	0	0	0	0	0	0	0	0	0	0	0	0	0	SEE NOTE 9
19	CITY OF REDLANDS MILL CREEK NO. 2 REC. NO. 3601285	88	87	59	0	0	48	128	119	69	0	0	0	598	SEE NOTE 9
20	CITY OF REDLANDS MILL CREEK NO. 4 REC. NO. 3601288	0	18	46	76	74	70	72	70	66	66	61	60	679	SEE NOTE 9
21	CITY OF REDLANDS MILL CREEK NO.0-A REC. NO. 3602351	0	0	0	0	0	0	0	0	0	0	0	0	0	SEE NOTE 9
22	CITY OF REDLANDS MILL CREEK NO.2-A REC. NO. 3603045	0	0	38	88	87	0	0	0	30	83	78	81	485	SEE NOTE 9
23	TOTAL UPPER MILL CREEK WELL PRODUCTION	88	105	143	164	161	118	200	189	165	149	139	141	1,762	LINE 18+19 +20+21+22
24	TOTAL MILL CREEK STREAM DIVERSION AS VERIFIED	0	180	95	646	520	478	145	121	320	14	149	38	2,706	LINE 17-23

NOTES

- U.S.G.S. UNPUBLISHED RECORDS OF MILL CREEK FLOWS
- YUCAIPA PIPELINE TO YUCAIPA OPERATIONS RECORDS (SAN BERNARDINO VALLEY MUNICIPAL WATER DISTRICT Delivery Mill Creek)
- TATE FILTER PLANT OPERATIONS RECORDS (CITY OF REDLANDS)
- METERED RECHARGE IN WELLS NUMBER 10, 11 AND 12 (RECORDATION NUMBERS 3601291, 3601292 & 3601293 RESPECTIVELY, CITY OF REDLANDS).
- BOULLIOUN BOX CONNECTS BEAR VALLEY HIGHLINE AND THE ZANJA (SAN BERNARDINO VALLEY MWD & BEAR VALLEY MUTUAL WATER COMPANY)
- DIVERSION PRACTICE NO LONGER UTILIZED BY BVMWC.

NOTES

- SAN BERNARDINO VALLEY MUNICIPAL WATER DISTRICT COMPLETED THE TATE PUMP STATION. STATE WATER PROJECT OR SANTA ANA RIVER WATER CAN BE DELIVERED TO MILL CREEK FACILITIES.
- CRAFTON CANAL DIVERTS FROM THE ZANJA (SAN BERNARDINO VALLEY MUNICIPAL WATER DISTRICT Weir Records for Zanja West)
- Return to Mill Creek from Tate Treatment Plant
- GROUNDWATER RECHARGE FROM CRAFTON RESERVOIR. DRAINING RESERVOIR CAN MAKE LINE 15 AMOUNT GREATER THAN LINE 14 AMOUNT IN ANY MONTH (CRAFTON WATER COMPANY)
- METERED PRODUCTION FROM WELLS IN UPPER MILL CREEK. WELLS PUMP DIRECTLY INTO POWER CANALS. SURFACE DIVERSIONS AND WELL EXTRACTIONS ARE COMMINGLED (CITY OF REDLANDS)

USGS DATA CHANGED FROM PROVISIONAL TO FINAL

TABLE NO. 5

MILL CREEK
 VERIFICATIONS OF EXTRACTIONS
 FOR CALENDAR YEAR 2019
 IN ACRE FEET

LINE NO.	LOCATION OF MEASUREMENT	JAN	FEB	MAR	APR	MAY	JUN	JUL	AUG	SEP	OCT	NOV	DEC	TOTAL	REMARKS
1	MILL CREEK NEAR YUCAIPA STREAMFLOW	Station Discontinued													SEE NOTE 1
2	MILL CREEK NEAR YUCAIPA POWER CANALS [11052500]	243	24	31	36	20	151	946	1,041	895	827	728	729	5,671	SEE NOTE 1
3	MILL CREEK NEAR YUCAIPA COMBINED FLOW	Station Discontinued													SEE NOTE 1
4	TOTAL FLOW AVAILABLE FOR DIVERSION	243	24	31	36	20	151	946	1,041	895	827	728	729	5,671	LINE 3
<u>DIVERSIONS</u>															
<u>MILL CREEK NO. 2 & 3 POWERHOUSE AFTERBAY</u>															
5	DIVERSION TO YUCAIPA; "Total Mill Creek Water "	0	0	0	0	0	0	0	0	0	0	0	0	0	SEE NOTE 2
<u>CITY OF REDLANDS TATE FILTER PLANT</u>															
6	TATE FILTER PLANT [HTWTP Effluent]	173	0	0	282	456	879	1,079	1,058	972	865	743	496	7,003	SEE NOTE 3
7	LESS FILTER BACK & SURF WASH WATER RETURNED TO ZANJA														SEE NOTE 3
7A	RETURN TO MILL CREEK FROM TATE TREATMENT PLANT	0	0	0	0	0	0	0	0	0	0	0	0	0	SEE NOTE 3
8	LESS GROUNDWATER RECHARGE IN CITY WELLS 10, 11 & 12														SEE NOTE 4
9	NET DIVERSION FROM AVAILABLE FLOW TO TATE	173	0	0	282	456	879	1,079	1,058	972	865	743	496	7,003	LINE 6-7A-8
<u>BOULLIOUN BOX</u>															
10	TRANSFER OF MC WTR TO BEAR VALLEY HIGHLINE	0	0	0	0	0	0	0	0	0	0	0	0	0	SEE NOTE 5
11	TRANSFER OF SAR WATER TO ZANJA [Weir Records #1, Boullioun Box to Zanja]	0	0	0	0	0	1	0	1	4	0	0	0	6	SEE NOTE 5, 5A
12	SAN BERN VALLEY MWD TATE PUMP STATION [City of Redlands - Tate Treatment]	0	0	0	0	0	0	0	0	0	0	0	0	0	SEE NOTE 6
13	SAN BERN VALLEY MWD UNGER LANE TURNOUT [Unger Lane to Zanja-Crafton]	0	0	0	104	89	44	18	30	30	0	24	0	339	SEE NOTE 6
<u>CRAFTON WATER COMPANY CANAL</u>															
14	INFLOW TO CRAFTON CANAL FROM ZANJA [SBVMWD Weir Record #1, Zanja West]	16	3	0	84	166	222	235	295	246	223	142	44	1,676	SEE NOTE 7
15	LESS GROUNDWATER RECHARGE FROM CRAFTON RESERVOIR	16	3	0	0	0	0	0	0	0	0	30	44	93	SEE NOTE 8
16	NET DIVERSION FROM AVAILABLE FLOW TO CRAFTON	0	0	0	84	166	222	235	295	246	223	112	0	1,583	LINE 14-15
17	TOTAL FLOW DIVERTED INCLUDING UPPER MILL CREEK WELLS	173	0	0	262	533	1,056	1,296	1,322	1,184	1,088	831	496	8,241	LINE 5+9+10-11 -12-13+16
<u>DEDUCT UPPER MILL CREEK WELLS</u>															
18	CITY OF REDLANDS MILL CREEK NO. 1 REC. NO. 3601282	0	0	0	0	0	0	0	0	0	0	0	0	0	SEE NOTE 9
19	CITY OF REDLANDS MILL CREEK NO. 2 REC. NO. 3601285	46	56	64	7	0	0	0	0	58	68	59	68	426	SEE NOTE 9
20	CITY OF REDLANDS MILL CREEK NO. 4 REC. NO. 3601288	44	40	38	87	49	78	93	85	78	75	67	71	805	SEE NOTE 9
21	CITY OF REDLANDS MILL CREEK NO.0-A REC. NO. 3602351	0	0	0	0	0	0	0	0	0	0	0	0	0	SEE NOTE 9
22	CITY OF REDLANDS MILL CREEK NO.2-A REC. NO. 3603045	18	0	0	78	89	76	91	88	13	0	0	0	453	SEE NOTE 9
23	TOTAL UPPER MILL CREEK WELL PRODUCTION	108	96	102	172	138	154	184	173	149	143	126	139	1,684	LINE 18+19 +20+21+22
24	TOTAL MILL CREEK STREAM DIVERSION AS VERIFIED	65	0	0	90	395	902	1,112	1,149	1,035	945	705	357	6,755	LINE 17-23

NOTES

- U.S.G.S. UNPUBLISHED RECORDS OF MILL CREEK FLOWS
- YUCAIPA PIPELINE TO YUCAIPA OPERATIONS RECORDS (SAN BERNARDINO VALLEY MUNICIPAL WATER DISTRICT Delivery Mill Creek)
- TATE FILTER PLANT OPERATIONS RECORDS (CITY OF REDLANDS)
- METERED RECHARGE IN WELLS NUMBER 10, 11 AND 12 (RECORDATION NUMBERS 3601291, 3601292 & 3601293 RESPECTIVELY, CITY OF REDLANDS).
- BOULLIOUN BOX CONNECTS BEAR VALLEY HIGHLINE AND THE ZANJA (SAN BERNARDINO VALLEY MWD & BEAR VALLEY MUTUAL WATER COMPANY)
- DIVERSION PRACTICE NO LONGER UTILIZED BY BVMWC.

NOTES

- SAN BERNARDINO VALLEY MUNICIPAL WATER DISTRICT COMPLETED THE TATE PUMP STATION. STATE WATER PROJECT OR SANTA ANA RIVER WATER CAN BE DELIVERED TO MILL CREEK FACILITIES.
- CRAFTON CANAL DIVERTS FROM THE ZANJA (SAN BERNARDINO VALLEY MUNICIPAL WATER DISTRICT Weir Records for Zanja West)
- Return to Mill Creek from Tate Treatment Plant
- GROUNDWATER RECHARGE FROM CRAFTON RESERVOIR. DRAINING RESERVOIR CAN MAKE LINE 15 AMOUNT GREATER THAN LINE 14 AMOUNT IN ANY MONTH (CRAFTON WATER COMPANY)
- METERED PRODUCTION FROM WELLS IN UPPER MILL CREEK. WELLS PUMP DIRECTLY INTO POWER CANALS. SURFACE DIVERSIONS AND WELL EXTRACTIONS ARE COMMINGLED (CITY OF REDLANDS)

USGS DATA CHANGED FROM PROVISIONAL TO FINAL

TABLE NO. 5

MILL CREEK
 VERIFICATIONS OF EXTRACTATIONS
 FOR CALENDAR YEAR 2020
 IN ACRE FEET

LINE NO.	LOCATION OF MEASUREMENT	JAN	FEB	MAR	APR	MAY	JUN	JUL	AUG	SEP	OCT	NOV	DEC	TOTAL	REMARKS
1	MILL CREEK NEAR YUCAIPA STREAMFLOW	Station Discontinued													SEE NOTE 1
2	MILL CREEK NEAR YUCAIPA POWER CANALS [11052500]	780	682	762	621	0	0	0	0	0	0	167	388	3,400	SEE NOTE 1
3	MILL CREEK NEAR YUCAIPA COMBINED FLOW	Station Discontinued													SEE NOTE 1
4	TOTAL FLOW AVAILABLE FOR DIVERSION	780	682	762	621	0	0	0	0	0	0	167	388	3,400	LINE 3
<u>DIVERSIONS</u>															
<u>MILL CREEK NO. 2 & 3 POWERHOUSE AFTERBAY</u>															
5	DIVERSION TO YUCAIPA; "Total Mill Creek Water "	0	0	0	0	0	0	0	0	0	0	0	0	0	SEE NOTE 2
<u>CITY OF REDLANDS TATE FILTER PLANT</u>															
6	TATE FILTER PLANT [HTWTP Effluent]	755	563	0	0	687	747	719	629	594	584	116	651	6,045	SEE NOTE 3
7	LESS FILTER BACK & SURF WASH WATER RETURNED TO ZANJA														SEE NOTE 3
7A	RETURN TO MILL CREEK FROM TATE TREATMENT PLANT	0	0	0	0	0	0	0	0	0	0	0	0	0	SEE NOTE 3
8	LESS GROUNDWATER RECHARGE IN CITY WELLS 10, 11 & 12														SEE NOTE 4
9	NET DIVERSION FROM AVAILABLE FLOW TO TATE	755	563	0	0	687	747	719	629	594	584	116	651	6,045	LINE 6-7A-8
<u>BOULLIOUN BOX</u>															
10	TRANSFER OF MC WTR TO BEAR VALLEY HIGHLINE	0	0	0	0	0	0	0	0	0	0	0	0	0	SEE NOTE 5
11	TRANSFER OF SAR WATER TO ZANJA [Weir Records #1, Boullioun Box to Zanja]	0	0	0	0	2	14	0	0	0	0	0	0	16	SEE NOTE 5, 5A
12	SAN BERN VALLEY MWD TATE PUMP STATION [City of Redlands - Tate Treatment]	0	0	0	0	0	0	0	0	0	0	0	0	0	SEE NOTE 6
13	SAN BERN VALLEY MWD UNGER LANE TURNOUT [Unger Lane to Zanja-Crafton]	0	0	0	0	41	200	244	219	268	242	97	49	1,360	SEE NOTE 6
<u>CRAFTON WATER COMPANY CANAL</u>															
14	INFLOW TO CRAFTON CANAL FROM ZANJA [SBVMWD Weir Record #1, Zanja West]	3	34	13	60	73	194	269	264	287	290	116	127	1,730	SEE NOTE 7
15	LESS GROUNDWATER RECHARGE FROM CRAFTON RESERVOIR	52	0	99	81	0	0	0	0	0	0	0	87	319	SEE NOTE 8
16	NET DIVERSION FROM AVAILABLE FLOW TO CRAFTON	(49)	34	(86)	(21)	73	194	269	264	287	290	116	40	1,411	LINE 14-15
17	TOTAL FLOW DIVERTED INCLUDING UPPER MILL CREEK WELLS	706	597	(86)	(21)	717	727	744	674	613	632	135	642	6,080	LINE 5+9+10-11 -12-13+16
<u>DEDUCT UPPER MILL CREEK WELLS</u>															
18	CITY OF REDLANDS MILL CREEK NO. 1 REC. NO. 3601282	0	0	0	0	0	0	0	0	0	0	0	0	0	SEE NOTE 9
19	CITY OF REDLANDS MILL CREEK NO. 2 REC. NO. 3601285	68	72	68	64	72	65	0	0	0	0	0	0	409	SEE NOTE 9
20	CITY OF REDLANDS MILL CREEK NO. 4 REC. NO. 3601288	73	75	72	46	0	0	0	0	0	0	0	0	266	SEE NOTE 9
21	CITY OF REDLANDS MILL CREEK NO.0-A REC. NO. 3602351	0	0	0	0	0	0	0	0	0	0	0	0	0	SEE NOTE 9
22	CITY OF REDLANDS MILL CREEK NO.2-A REC. NO. 3603045	0	0	0	0	0	0	71	88	85	84	83	88	499	SEE NOTE 9
23	TOTAL UPPER MILL CREEK WELL PRODUCTION	141	147	140	110	72	65	71	88	85	84	83	88	1,174	LINE 18+19 +20+21+22
24	TOTAL MILL CREEK STREAM DIVERSION AS VERIFIED	565	450	0	0	645	662	673	586	528	548	52	554	5,263	LINE 17-23

NOTES

- U.S.G.S. UNPUBLISHED RECORDS OF MILL CREEK FLOWS
- YUCAIPA PIPELINE TO YUCAIPA OPERATIONS RECORDS (SAN BERNARDINO VALLEY MUNICIPAL WATER DISTRICT Delivery Mill Creek)
- TATE FILTER PLANT OPERATIONS RECORDS (CITY OF REDLANDS)
- METERED RECHARGE IN WELLS NUMBER 10, 11 AND 12 (RECORDATION NUMBERS 3601291, 3601292 & 3601293 RESPECTIVELY, CITY OF REDLANDS).
- BOULLIOUN BOX CONNECTS BEAR VALLEY HIGHLINE AND THE ZANJA (SAN BERNARDINO VALLEY MWD & BEAR VALLEY MUTUAL WATER COMPANY)
- DIVERSION PRACTICE NO LONGER UTILIZED BY BVMWC.

NOTES

- SAN BERNARDINO VALLEY MUNICIPAL WATER DISTRICT COMPLETED THE TATE PUMP STATION. STATE WATER PROJECT OR SANTA ANA RIVER WATER CAN BE DELIVERED TO MILL CREEK FACILITIES.
- CRAFTON CANAL DIVERTS FROM THE ZANJA (SAN BERNARDINO VALLEY MUNICIPAL WATER DISTRICT Weir Records for Zanja West)
- Return to Mill Creek from Tate Treatment Plant
- GROUNDWATER RECHARGE FROM CRAFTON RESERVOIR. DRAINING RESERVOIR CAN MAKE LINE 15 AMOUNT GREATER THAN LINE 14 AMOUNT IN ANY MONTH (CRAFTON WATER COMPANY)
- METERED PRODUCTION FROM WELLS IN UPPER MILL CREEK. WELLS PUMP DIRECTLY INTO POWER CANALS. SURFACE DIVERSIONS AND WELL EXTRACTATIONS ARE COMMINGLED (CITY OF REDLANDS)

USGS PROVISIONAL DATA

TABLE NO. 6

SANTA ANA RIVER VERIFICATION OF EXTRACTIONS FOR
CALENDAR YEARS 2016-2020

TABLE NO. 6

SANTA ANA RIVER
VERIFICATIONS OF EXTRACTIONS
FOR CALENDAR YEAR 2016
IN ACRE FEET

LINE NO.	LOCATION OF MEASUREMENT	JAN	FEB	MAR	APR	MAY	JUN	JUL	AUG	SEP	OCT	NOV	DEC	TOTAL	REMARKS	
1	SANTA ANA RIVER NEAR MENTONE STREAMFLOW [11051500]	195	164	338	1,953	324	143	103	68	85	173	284	259	4,089	SEE NOTE 1	
2	SANTA ANA RIVER NEAR MENTONE POWER CANALS [Ln 3 - Ln 1]	1,083	1,227	970	1,125	1,029	495	307	312	348	368	577	747	8,588	SEE NOTE 1	
3	SANTA ANA RIVER NEAR MENTONE COMBINED FLOW [11051501]	1,278	1,391	1,308	3,078	1,353	638	410	380	433	541	861	1,006	12,677	SEE NOTE 1	
4	REDLANDS WATER COMPANY REDLANDS TUNNEL [SBVWCD data]	19	17	19	18	18	18	18	18	18	18	18	20	219	SEE NOTE 2	
5	TOTAL FLOW AVAILABLE FOR DIVERSION	1,297	1,408	1,327	3,096	1,371	656	428	398	451	559	879	1,026	12,896	LINE 3+4	
DIVERSIONS																
<u>EAST HIGHLAND CANAL</u>																
6	EAST HIGHLAND WEIR (SBVWCD EDWARDS)	12	25	21	25	44	37	49	45	31	46	26	6	367	SEE NOTE 3	
7	LESS SPREADING [from EVWD]	Not in Service														SEE NOTE 3
8	NET EAST HIGHLAND CANAL DIVERSIONS	12	25	21	25	44	37	49	45	31	46	26	6	367	LINE 6-7	
<u>NORTH FORK DIVERSION</u>																
9	NORTH FORK WEIR [SBVWCD data]	210	305	314	308	231	8	0	0	4	0	0	157	1,537	SEE NOTE 3	
10	LESS SPREADING FROM CANAL AT CITY CR. & PLUNGE CREEK [from EVWD]	16	15	6	0	0	0	0	0	0	0	0	0	37	SEE NOTE 3	
11	NET NORTH FORK DIVERSION	194	290	308	308	231	8	0	0	4	0	0	157	1,500	LINE 9-10	
<u>REDLANDS CANAL</u>																
12	CORPS OF ENGINEERS & SO. CAL. EDISON CO. USE Reported as 3603900														0	SEE NOTE 4
12A	SBVMWD DIVERSIONS AT MORTON CANYON CONNECTION	0	0	0	0	0	0	0	0	0	0	0	0	0	SEE NOTE 5	
13	REDLANDS CANAL WEIR AT SANDBOX	515	585	650	979	641	359	84	12	31	47	246	250	4,399	SEE NOTE 5	
14	LESS SPREADING MENTONE RES. & AIRPORT [Bear Valley records]	207	222	79	111	0	0	0	0	0	0	0	0	619	SEE NOTE 6	
15	NET REDLANDS CANAL DIVERSION	308	363	571	868	641	359	84	12	31	47	246	250	3,780	LINE 12+12A +13-14	
<u>BEAR VALLEY HIGHLINE</u>																
16	BEAR VALLEY HIGHLINE	137	179	212	237	323	299	301	274	264	251	301	244	3,022	SEE NOTE 5	
17	LESS SPREADING AT MILL CREEK (Guns Pond, High Line and Sand Canyon)	79	95	16	0	0	0	0	0	0	0	0	50	240	SEE NOTE 6	
18	NET BEAR VALLEY HIGHLINE DIVERSION	58	84	196	237	323	299	301	274	264	251	301	194	2,782	LINE 16-17	
<u>SAN BERNARDINO VALLEY MWD GREENSPOT PIPELINE</u>																
19	GREENSPOT METER STATION [SBVMWD delivery sum of lines 38-47]	0	0	0	0	0	0	0	0	0	0	0	0	0	SEE NOTE 7	
20	LESS SPREADING AT MILL CREEK [SBVMWD delivery line 42]	0	0	0	0	0	0	0	0	0	0	0	0	0	SEE NOTE 7	
21	NET GREENSPOT PIPELINE	0	0	0	0	0	0	0	0	0	0	0	0	0	LINE 19-20	
22	TOTAL NET DIVERSION FROM AVAILABLE FLOW	572	762	1,096	1,438	1,239	703	434	331	330	344	573	607	8,429	LINE 8+11 +15+18+21	
<u>DEDUCT SANTA ANA WELLS</u>																
23	SANTA ANA WELL NO. 1 RECORDATION NO. 3600021 [SBVWCD data]	0	0	0	0	0	0	0	0	0	0	0	0	0	SEE NOTE 8	
24	SANTA ANA WELL NO. 2 RECORDATION NO. 3600022	Santa Ana Well No. 2 Recordation No. 3600022 Destroyed as part of construction of Seven Oaks Dam													0	SEE NOTE 8
25	TOTAL PUMPED WATER	0	0	0	0	0	0	0	0	0	0	0	0	0	LINE 23+24	
26	TOTAL SANTA ANA RIVER STREAM DIVERSION AS VERIFIED	572	762	1,096	1,438	1,239	703	434	331	330	344	573	607	8,429	LINE 22-25	

NOTES

- U.S.G.S. RECORDS OF SANTA ANA RIVER FLOWS
- REDLANDS WATER COMPANY TUNNEL IS AN INFILTRATION GALLERY WHICH INTERCEPTS SANTA ANA RIVER UNDERFLOW. DATA FROM SAN BERNARDINO VALLEY WATER CONSERVATION DISTRICT. FLOW SHOWN INCLUDES LINE NO. 12. OF THIS TABLE.
- EAST HIGHLAND CANAL AND NORTH FORK CANAL DIVERT WATER TO AGRICULTURAL USE MUNICIPAL USE AND LIMITED SPREADING. DATA FROM EAST VALLEY WATER DISTRICT.
- THE CORPS OF ENGINEERS AND SOUTHERN CALIFORNIA EDISON COMPANY DIVERT WATER FROM REDLANDS TUNNEL UPSTREAM OF THE TUNNELS CONFLUENCE WITH REDLANDS CANAL WHICH IS UPSTREAM OF THE REDLANDS CANAL WEIR.
STARTING WITH 2008, COUNTY FILING ANNUAL EXTRACTION AMOUNTS, RECORDATION #3603900

NOTES

- DATA FROM SAN BERNARDINO VALLEY WATER CONSERVATION DISTRICT RECORDS OF OPERATIONS OF REDLANDS CANAL WEIR AND REDLANDS CANAL AND BEAR VALLEY HIGHLINE.
- DATA FROM BEAR VALLEY RECHARGE RECORDS.
- DATA FROM SAN BERNARDINO VALLEY MUNICIPAL WATER DISTRICT RECORDS OF OPERATIONS. SAN BERNARDINO VALLEY MUNICIPAL WATER DISTRICT COMPLETED ITS GREENSPOT HIGHLINE PIPELINE IN 1985.
- SANTA ANA NO.1 AND NO. 2 WELLS ARE LOCATED IN UPPER SANTA ANA CANYON AND PUMPED DIRECTLY TO POWER CANALS. DIVERSION OF STREAMFLOW AND WELL EXTRACTIONS ARE COMMINGLED. DATA FROM SAN BERNARDINO VALLEY WATER CONSERVATION DISTRICT.

TABLE NO. 6

SANTA ANA RIVER
VERIFICATIONS OF EXTRACTIONS
FOR CALENDAR YEAR 2017
IN ACRE FEET

LINE NO.	LOCATION OF MEASUREMENT	JAN	FEB	MAR	APR	MAY	JUN	JUL	AUG	SEP	OCT	NOV	DEC	TOTAL	REMARKS	
1	SANTA ANA RIVER NEAR MENTONE STREAMFLOW [11051500]	3,706	5,514	2,139	2,370	363	111	81	71	44	46	63	193	14,701	SEE NOTE 1	
2	SANTA ANA RIVER NEAR MENTONE POWER CANALS [Ln 3 - Ln 1]	547	1,728	3,085	3,234	2,731	1,968	1,396	1,212	1,187	1,104	1,149	1,079	20,420	SEE NOTE 1	
3	SANTA ANA RIVER NEAR MENTONE COMBINED FLOW [11051501]	4,253	7,242	5,224	5,604	3,094	2,079	1,477	1,283	1,231	1,150	1,212	1,272	35,121	SEE NOTE 1	
4	REDLANDS WATER COMPANY REDLANDS TUNNEL [SBVWCD data]	22	22	25	24	25	21	18	18	18	18	18	19	248	SEE NOTE 2	
5	TOTAL FLOW AVAILABLE FOR DIVERSION	4,275	7,264	5,249	5,628	3,119	2,100	1,495	1,301	1,249	1,168	1,230	1,291	35,369	LINE 3+4	
DIVERSIONS																
EAST HIGHLAND CANAL																
6	EAST HIGHLAND WEIR (SBVWCD EDWARDS)	0	0	26	52	39	28	47	33	43	51	20	24	363	SEE NOTE 3	
7	LESS SPREADING [from EVWD]	Not in Service														SEE NOTE 3
8	NET EAST HIGHLAND CANAL DIVERSIONS	0	0	26	52	39	28	47	33	43	51	20	24	363	LINE 6-7	
NORTH FORK DIVERSION																
9	NORTH FORK WEIR [SBVWCD data]	88	226	385	604	548	422	477	536	558	512	447	282	5,085	SEE NOTE 3	
10	LESS SPREADING FROM CANAL AT CITY CR. & PLUNGE CREEK [from EVWD]	0	20	44	286	284	76	121	119	123	0	108	0	1,181	SEE NOTE 3	
11	NET NORTH FORK DIVERSION	88	206	341	318	264	346	356	417	435	512	339	282	3,904	LINE 9-10	
REDLANDS CANAL																
12	CORPS OF ENGINEERS & SO. CAL. EDISON CO. USE Reported as 3603900														0	SEE NOTE 4
12A	SBVMWD DIVERSIONS AT MORTON CANYON CONNECTION														0	SEE NOTE 5
13	REDLANDS CANAL WEIR AT SANDBOX	240	714	1,052	1,160	1,319	1,275	529	207	211	105	341	859	8,012	SEE NOTE 5	
14	LESS SPREADING MENTONE RES. & AIRPORT [Bear Valley records]	153	249	279	422	359	55	0	0	18	0	0	0	1,535	SEE NOTE 6	
15	NET REDLANDS CANAL DIVERSION	87	465	773	738	960	1,220	529	207	193	105	341	859	6,477	LINE 12+12A +13-14	
BEAR VALLEY HIGHLINE																
16	BEAR VALLEY HIGHLINE	35	91	175	264	293	288	346	329	319	343	332	109	2,924	SEE NOTE 5	
17	LESS SPREADING AT MILL CREEK (Guns Pond, High Line and Sand Canyon)	5	42	74	70	2	1	0	0	0	83	0	0	277	SEE NOTE 6	
18	NET BEAR VALLEY HIGHLINE DIVERSION	30	49	101	194	291	287	346	329	319	260	332	109	2,647	LINE 16-17	
SAN BERNARDINO VALLEY MWD GREENSPOT PIPELINE																
19	GREENSPOT METER STATION [SBVMWD delivery sum of lines 38-47]	0	0	0	0	0	0	0	0	0	0	0	0	0	SEE NOTE 7	
20	LESS SPREADING AT MILL CREEK [SBVMWD delivery line 42]	0	0	0	0	0	0	0	0	0	0	0	0	0	SEE NOTE 7	
21	NET GREENSPOT PIPELINE	0	0	0	0	0	0	0	0	0	0	0	0	0	LINE 19-20	
22	TOTAL NET DIVERSION FROM AVAILABLE FLOW	205	720	1,241	1,302	1,554	1,881	1,278	986	990	928	1,032	1,274	13,391	LINE 8+11 +15+18+21	
DEDUCT SANTA ANA WELLS																
23	SANTA ANA WELL NO. 1 RECORDATION NO. 3600021 [SBVWCD data]	0	0	0	0	0	0	0	0	0	0	0	0	0	SEE NOTE 8	
24	SANTA ANA WELL NO. 2 RECORDATION NO. 3600022	Santa Ana Well No. 2 Recordation No. 3600022 Destroyed as part of construction of Seven Oaks Dam													0	SEE NOTE 8
25	TOTAL PUMPED WATER	0	0	0	0	0	0	0	0	0	0	0	0	0	LINE 23+24	
26	TOTAL SANTA ANA RIVER STREAM DIVERSION AS VERIFIED	205	720	1,241	1,302	1,554	1,881	1,278	986	990	928	1,032	1,274	13,391	LINE 22-25	

NOTES

- U.S.G.S. RECORDS OF SANTA ANA RIVER FLOWS
- REDLANDS WATER COMPANY TUNNEL IS AN INFILTRATION GALLERY WHICH INTERCEPTS SANTA ANA RIVER UNDERFLOW. DATA FROM SAN BERNARDINO VALLEY WATER CONSERVATION DISTRICT. FLOW SHOWN INCLUDES LINE NO. 12. OF THIS TABLE.
- EAST HIGHLAND CANAL AND NORTH FORK CANAL DIVERT WATER TO AGRICULTURAL USE MUNICIPAL USE AND LIMITED SPREADING. DATA FROM EAST VALLEY WATER DISTRICT.
- THE CORPS OF ENGINEERS AND SOUTHERN CALIFORNIA EDISON COMPANY DIVERT WATER FROM REDLANDS TUNNEL UPSTREAM OF THE TUNNELS CONFLUENCE WITH REDLANDS CANAL WHICH IS UPSTREAM OF THE REDLANDS CANAL WEIR. STARTING WITH 2008, COUNTY FILING ANNUAL EXTRACTION AMOUNTS, RECORDATION #3603900

NOTES

- DATA FROM SAN BERNARDINO VALLEY WATER CONSERVATION DISTRICT RECORDS OF OPERATIONS OF REDLANDS CANAL WEIR AND REDLANDS CANAL AND BEAR VALLEY HIGHLINE.
- DATA FROM BEAR VALLEY RECHARGE RECORDS.
- DATA FROM SAN BERNARDINO VALLEY MUNICIPAL WATER DISTRICT RECORDS OF OPERATIONS. SAN BERNARDINO VALLEY MUNICIPAL WATER DISTRICT COMPLETED ITS GREENSPOT HIGHLINE PIPELINE IN 1985.
- SANTA ANA NO.1 AND NO. 2 WELLS ARE LOCATED IN UPPER SANTA ANA CANYON AND PUMPED DIRECTLY TO POWER CANALS, DIVERSION OF STREAMFLOW AND WELL EXTRACTIONS ARE COMMINGLED. DATA FROM SAN BERNARDINO VALLEY WATER CONSERVATION DISTRICT.

USGS DATA CHANGED FROM PROVISIONAL TO FINAL

TABLE NO. 6

SANTA ANA RIVER
VERIFICATIONS OF EXTRACTIONS
FOR CALENDAR YEAR 2018
IN ACRE FEET

LINE NO.	LOCATION OF MEASUREMENT	JAN	FEB	MAR	APR	MAY	JUN	JUL	AUG	SEP	OCT	NOV	DEC	TOTAL	REMARKS		
1	SANTA ANA RIVER NEAR MENTONE STREAMFLOW [11051500]	211	1,076	1,023	1,233	162	93	76	272	136	354	123	308	5,067	SEE NOTE 1		
2	SANTA ANA RIVER NEAR MENTONE POWER CANALS [Ln 3 - Ln 1]	1,342	371	846	1,477	1,219	728	583	333	398	496	712	839	9,344	SEE NOTE 1		
3	SANTA ANA RIVER NEAR MENTONE COMBINED FLOW [11051501]	1,553	1,447	1,869	2,710	1,381	821	659	605	534	850	835	1,147	14,411	SEE NOTE 1		
4	REDLANDS WATER COMPANY REDLANDS TUNNEL [SBVWCD data]	18	17	18	18	18	45	38	19	18	18	18	37	282	SEE NOTE 2		
5	TOTAL FLOW AVAILABLE FOR DIVERSION	1,571	1,464	1,887	2,728	1,399	866	697	624	552	868	853	1,184	14,693	LINE 3+4		
DIVERSIONS																	
EAST HIGHLAND CANAL																	
6	EAST HIGHLAND WEIR (SBVWCD EDWARDS)	25	24	5	48	35	33	43	30	30	34	31	13	351	SEE NOTE 3		
7	LESS SPREADING [from EVWD]	Not in Service														SEE NOTE 3	
8	NET EAST HIGHLAND CANAL DIVERSIONS	25	24	5	48	35	33	43	30	30	34	31	13	351	LINE 6-7		
NORTH FORK DIVERSION																	
9	NORTH FORK WEIR [SBVWCD data]	324	84	70	338	198	322	311	99	0	1	0	241	1,988	SEE NOTE 3		
10	LESS SPREADING FROM CANAL AT CITY CR. & PLUNGE CREEK [from EVWD]	0	0	0	0	31	30	0	0	0	0	0	98	159	SEE NOTE 3		
11	NET NORTH FORK DIVERSION	324	84	70	338	167	292	311	99	0	1	0	143	1,829	LINE 9-10		
REDLANDS CANAL																	
12	CORPS OF ENGINEERS & SO. CAL. EDISON CO. USE Reported as 3603900															0	SEE NOTE 4
12A	SBVMWD DIVERSIONS AT MORTON CANYON CONNECTION	0	0	0	0	0	0	0	0	0	0	0	0	0	SEE NOTE 5		
13	REDLANDS CANAL WEIR AT SANDBOX	693	852	768	1,266	916	130	62	264	439	382	483	659	6,914	SEE NOTE 5		
14	LESS SPREADING MENTONE RES. & AIRPORT [Bear Valley records]	114	59	172	0	61	0	0	0	0	0	29	274	709	SEE NOTE 6		
15	NET REDLANDS CANAL DIVERSION	579	793	596	1,266	855	130	62	264	439	382	454	385	6,205	LINE 12+12A +13-14		
BEAR VALLEY HIGHLINE																	
16	BEAR VALLEY HIGHLINE	185	214	155	286	196	164	90	106	109	310	299	144	2,258	SEE NOTE 5		
17	LESS SPREADING AT MILL CREEK (Guns Pond, Highline and Sand Canyon)	30	8	25	0	0	0	0	0	0	0	0	28	91	SEE NOTE 6		
18	NET BEAR VALLEY HIGHLINE DIVERSION	155	206	130	286	196	164	90	106	109	310	299	116	2,167	LINE 16-17		
SAN BERNARDINO VALLEY MWD GREENSPOT PIPELINE																	
19	GREENSPOT METER STATION [SBVMWD delivery sum of lines 38-47]	0	0	0	0	0	0	0	0	0	0	0	0	0	SEE NOTE 7		
20	LESS SPREADING AT MILL CREEK [SBVMWD delivery line 42]	0	0	0	0	0	0	0	0	0	0	0	0	0	SEE NOTE 7		
21	NET GREENSPOT PIPELINE	0	0	0	0	0	0	0	0	0	0	0	0	0	LINE 19-20		
22	TOTAL NET DIVERSION FROM AVAILABLE FLOW	1,083	1,107	801	1,938	1,253	619	506	499	578	727	784	657	10,552	LINE 8+11 +15+18+21		
DEDUCT SANTA ANA WELLS																	
23	SANTA ANA WELL NO. 1 RECORDATION NO. 3600021 [SBVWCD data]	0	0	0	0	0	0	0	0	0	0	0	0	0	SEE NOTE 8		
24	SANTA ANA WELL NO. 2 RECORDATION NO. 3600022	Santa Ana Well No. 2 Recordation No. 3600022 Destroyed as part of construction of Seven Oaks Dam														0	SEE NOTE 8
25	TOTAL PUMPED WATER	0	0	0	0	0	0	0	0	0	0	0	0	0	LINE 23+24		
26	TOTAL SANTA ANA RIVER STREAM DIVERSION AS VERIFIED	1,083	1,107	801	1,938	1,253	619	506	499	578	727	784	657	10,552	LINE 22-25		

NOTES

- U.S.G.S. RECORDS OF SANTA ANA RIVER FLOWS
- REDLANDS WATER COMPANY TUNNEL IS AN INFILTRATION GALLERY WHICH INTERCEPTS SANTA ANA RIVER UNDERFLOW. DATA FROM SAN BERNARDINO VALLEY WATER CONSERVATION DISTRICT. FLOW SHOWN INCLUDES LINE NO. 12. OF THIS TABLE.
- EAST HIGHLAND CANAL AND NORTH FORK CANAL DIVERT WATER TO AGRICULTURAL USE MUNICIPAL USE AND LIMITED SPREADING. DATA FROM EAST VALLEY WATER DISTRICT.
- THE CORPS OF ENGINEERS AND SOUTHERN CALIFORNIA EDISON COMPANY DIVERT WATER FROM REDLANDS TUNNEL UPSTREAM OF THE TUNNELS CONFLUENCE WITH REDLANDS CANAL WHICH IS UPSTREAM OF THE REDLANDS CANAL WEIR. STARTING WITH 2008, COUNTY FILING ANNUAL EXTRACTION AMOUNTS, RECORDATION #3603900

NOTES

- DATA FROM SAN BERNARDINO VALLEY WATER CONSERVATION DISTRICT RECORDS OF OPERATIONS OF REDLANDS CANAL WEIR AND REDLANDS CANAL AND BEAR VALLEY HIGHLINE.
- DATA FROM BEAR VALLEY RECHARGE RECORDS.
- DATA FROM SAN BERNARDINO VALLEY MUNICIPAL WATER DISTRICT RECORDS OF OPERATIONS. SAN BERNARDINO VALLEY MUNICIPAL WATER DISTRICT COMPLETED ITS GREENSPOT HIGHLINE PIPELINE IN 1985.
- SANTA ANA NO.1 AND NO. 2 WELLS ARE LOCATED IN UPPER SANTA ANA CANYON AND PUMPED DIRECTLY TO POWER CANALS, DIVERSION OF STREAMFLOW AND WELL EXTRACTIONS ARE COMMINGLED. DATA FROM SAN BERNARDINO VALLEY WATER CONSERVATION DISTRICT.

USGS DATA CHANGED FROM PROVISIONAL TO FINAL

TABLE NO. 6

SANTA ANA RIVER
VERIFICATIONS OF EXTRactions
FOR CALENDAR YEAR 2019
IN ACRE FEET

LINE NO.	LOCATION OF MEASUREMENT	JAN	FEB	MAR	APR	MAY	JUN	JUL	AUG	SEP	OCT	NOV	DEC	TOTAL	REMARKS	
1	SANTA ANA RIVER NEAR MENTONE STREAMFLOW [11051500]	291	3,049	7,573	7,695	17,490	10,540	3,286	1,350	975	561	391	767	53,968	SEE NOTE 1	
2	SANTA ANA RIVER NEAR MENTONE POWER CANALS [Ln 3 - Ln 1]	1,128	281	0	0	0	0	0	1,460	1,231	1,670	1,667	1,867	9,304	SEE NOTE 1	
3	SANTA ANA RIVER NEAR MENTONE COMBINED FLOW [11051501]	1,419	3,330	7,573	7,695	17,490	10,540	3,286	2,810	2,206	2,231	2,058	2,634	63,272	SEE NOTE 1	
4	REDLANDS WATER COMPANY REDLANDS TUNNEL [SBVWCD data]	46	37	72	65	90	47	31	31	31	28	22	20	520	SEE NOTE 2	
5	TOTAL FLOW AVAILABLE FOR DIVERSION	1,465	3,367	7,645	7,760	17,580	10,587	3,317	2,841	2,237	2,259	2,080	2,654	63,792	LINE 3+4	
DIVERSIONS																
EAST HIGHLAND CANAL																
6	EAST HIGHLAND WEIR (SBVWCD EDWARDS)	0	0	0	35	18	27	44	30	42	38	28	0	262	SEE NOTE 3	
7	LESS SPREADING [from EVWD]	Not in Service														SEE NOTE 3
8	NET EAST HIGHLAND CANAL DIVERSIONS	0	0	0	35	18	27	44	30	42	38	28	0	262	LINE 6-7	
NORTH FORK DIVERSION																
9	NORTH FORK WEIR [SBVWCD data]	220	73	273	308	326	313	193	91	127	121	230	265	2,540	SEE NOTE 3	
10	LESS SPREADING FROM CANAL AT CITY CR. & PLUNGE CREEK [from EVWD]	94	33	273	295	306	280	177	72	102	108	159	150	2,049	SEE NOTE 3	
11	NET NORTH FORK DIVERSION	126	40	0	13	20	33	16	19	25	13	71	115	491	LINE 9-10	
REDLANDS CANAL																
12	CORPS OF ENGINEERS & SO. CAL. EDISON CO. USE Reported as 3603900														0	SEE NOTE 4
12A	SBVMWD DIVERSIONS AT MORTON CANYON CONNECTION														0	SEE NOTE 5
13	REDLANDS CANAL WEIR AT SANDBOX	394	227	58	43	534	1,432	1,413	1,469	1,064	1,217	1,253	883	9,987	SEE NOTE 5	
14	LESS SPREADING LOWER MILL CREEK, MENTONE RES. & AIRPORT [Bear Valley records]	206	138	58	0	236	638	506	472	209	213	192	629	3,497	SEE NOTE 6	
15	NET REDLANDS CANAL DIVERSION	188	89	0	43	298	794	907	997	855	1,004	1,061	254	6,490	LINE 12+12A +13-14	
BEAR VALLEY HIGHLINE																
16	BEAR VALLEY HIGHLINE	158	43	0	0	0	0	0	279	269	363	372	126	1,610	SEE NOTE 5	
17	LESS SPREADING AT MILL CREEK (Guns Pond, Highline and Sand Canyon)	158	10	0	0	0	0	0	4	0	0	0	67	239	SEE NOTE 6	
18	NET BEAR VALLEY HIGHLINE DIVERSION	0	33	0	0	0	0	0	275	269	363	372	59	1,371	LINE 16-17	
SAN BERNARDINO VALLEY MWD GREENSPOT PIPELINE																
19	GREENSPOT METER STATION [SBVMWD delivery sum of lines 38-47]	0	0	0	0	0	0	0	0	0	0	0	0	0	SEE NOTE 7	
20	LESS SPREADING AT MILL CREEK [SBVMWD delivery line 42]	0	0	0	0	0	0	0	0	0	0	0	0	0	SEE NOTE 7	
21	NET GREENSPOT PIPELINE	0	0	0	0	0	0	0	0	0	0	0	0	0	LINE 19-20	
22	TOTAL NET DIVERSION FROM AVAILABLE FLOW	314	162	0	91	336	854	967	1,321	1,191	1,418	1,532	428	8,614	LINE 8+11 +15+18+21	
DEDUCT SANTA ANA WELLS																
23	SANTA ANA WELL NO. 1 RECORDATION NO. 3600021 [SBVWCD data]	0	15	0	0	0	0	0	0	0	0	0	0	15	SEE NOTE 8	
24	SANTA ANA WELL NO. 2 RECORDATION NO. 3600022	Santa Ana Well No. 2 Recordation No. 3600022 Destroyed as part of construction of Seven Oaks Dam													0	SEE NOTE 8
25	TOTAL PUMPED WATER	0	15	0	0	0	0	0	0	0	0	0	0	15	LINE 23+24	
26	TOTAL SANTA ANA RIVER STREAM DIVERSION AS VERIFIED	314	147	0	91	336	854	967	1,321	1,191	1,418	1,532	428	8,599	LINE 22-25	

NOTES

- U.S.G.S. RECORDS OF SANTA ANA RIVER FLOWS
- REDLANDS WATER COMPANY TUNNEL IS AN INFILTRATION GALLERY WHICH INTERCEPTS SANTA ANA RIVER UNDERFLOW. DATA FROM SAN BERNARDINO VALLEY WATER CONSERVATION DISTRICT. FLOW SHOWN INCLUDES LINE NO. 12. OF THIS TABLE.
- EAST HIGHLAND CANAL AND NORTH FORK CANAL DIVERT WATER TO AGRICULTURAL USE MUNICIPAL USE AND LIMITED SPREADING. DATA FROM EAST VALLEY WATER DISTRICT.
- THE CORPS OF ENGINEERS AND SOUTHERN CALIFORNIA EDISON COMPANY DIVERT WATER FROM REDLANDS TUNNEL UPSTREAM OF THE TUNNELS CONFLUENCE WITH REDLANDS CANAL WHICH IS UPSTREAM OF THE REDLANDS CANAL WEIR. STARTING WITH 2008, COUNTY FILING ANNUAL EXTRACTION AMOUNTS, RECORDATION #3603900

NOTES

- DATA FROM SAN BERNARDINO VALLEY WATER CONSERVATION DISTRICT RECORDS OF OPERATIONS OF REDLANDS CANAL WEIR AND REDLANDS CANAL AND BEAR VALLEY HIGHLINE.
- DATA FROM BEAR VALLEY RECHARGE RECORDS.
- DATA FROM SAN BERNARDINO VALLEY MUNICIPAL WATER DISTRICT RECORDS OF OPERATIONS. SAN BERNARDINO VALLEY MUNICIPAL WATER DISTRICT COMPLETED ITS GREENSPOT HIGHLINE PIPELINE IN 1985.
- SANTA ANA NO.1 AND NO. 2 WELLS ARE LOCATED IN UPPER SANTA ANA CANYON AND PUMPED DIRECTLY TO POWER CANALS, DIVERSION OF STREAMFLOW AND WELL EXTRACTIONS ARE COMMINGLED. DATA FROM SAN BERNARDINO VALLEY WATER CONSERVATION DISTRICT.

USGS DATA CHANGED FROM PROVISIONAL TO FINAL

TABLE NO. 6

SANTA ANA RIVER
VERIFICATIONS OF EXTRactions
FOR CALENDAR YEAR 2020
IN ACRE FEET

LINE NO.	LOCATION OF MEASUREMENT	JAN	FEB	MAR	APR	MAY	JUN	JUL	AUG	SEP	OCT	NOV	DEC	TOTAL	REMARKS
1	SANTA ANA RIVER NEAR MENTONE STREAMFLOW [11051500]	216	317	1,484	12,889	5,038	2,253	1,419	1,127	1,001	975	1,088	1,285	29,092	SEE NOTE 1
2	SANTA ANA RIVER NEAR MENTONE POWER CANALS [Ln 3 - Ln 1]	2,059	1,688	259	41	307	307	254	264	243	240	267	286	6,215	SEE NOTE 1
3	SANTA ANA RIVER NEAR MENTONE COMBINED FLOW [11051501]	2,275	2,005	1,743	12,930	5,345	2,560	1,673	1,391	1,244	1,215	1,355	1,571	35,307	SEE NOTE 1
4	REDLANDS WATER COMPANY REDLANDS TUNNEL [SBVWCD data]	19	17	17	36	35	19	16	18	15	14	18	18	242	SEE NOTE 2
5	TOTAL FLOW AVAILABLE FOR DIVERSION	2,294	2,022	1,760	12,966	5,380	2,579	1,689	1,409	1,259	1,229	1,373	1,589	35,549	LINE 3+4
DIVERSIONS															
EAST HIGHLAND CANAL															
6	EAST HIGHLAND WEIR (SBVWCD EDWARDS)	5	30	0	0	33	41	40	39	46	26	14	41	315	SEE NOTE 3
7	LESS SPREADING [from EVWD]						Not in Service								SEE NOTE 3
8	NET EAST HIGHLAND CANAL DIVERSIONS	5	30	0	0	33	41	40	39	46	26	14	41	315	LINE 6-7
NORTH FORK DIVERSION															
9	NORTH FORK WEIR [SBVWCD data]	352	443	141	105	263	329	398	343	304	291	222	149	3,340	SEE NOTE 3
10	LESS SPREADING FROM CANAL AT CITY CR. & PLUNGE CREEK [from EVWD]	37	161	97	53	121	99	96	140	176	152	118	150	1,400	SEE NOTE 3
11	NET NORTH FORK DIVERSION	315	282	44	52	142	230	302	203	128	139	104	(1)	1,940	LINE 9-10
REDLANDS CANAL															
12	CORPS OF ENGINEERS & SO. CAL. EDISON CO. USE Reported as 3603900													0	SEE NOTE 4
12A	SBVMWD DIVERSIONS AT MORTON CANYON CONNECTION	0	0	0	0	0	0	0	0	0	0	0	0	0	SEE NOTE 5
13	REDLANDS CANAL WEIR AT SANDBOX	1,357	1,278	271	1,318	1,582	1,467	865	448	516	534	700	919	11,255	SEE NOTE 5
14	LESS SPREADING LOWER MILL CREEK, MENTONE RES. & AIRPORT [Bear Valley records]	883	696	130	771	697	290	47	64	34	0	106	243	3,961	SEE NOTE 6
15	NET REDLANDS CANAL DIVERSION	474	582	141	547	885	1,177	818	384	482	534	594	676	7,294	LINE 12+12A +13-14
BEAR VALLEY HIGHLINE															
16	BEAR VALLEY HIGHLINE	172	214	159	80	329	365	372	349	340	351	332	345	3,408	SEE NOTE 5
17	LESS SPREADING AT MILL CREEK (Guns Pond, Highline and Sand Canyon)	78	0	0	11	0	0	0	0	0	0	0	3	92	SEE NOTE 6
18	NET BEAR VALLEY HIGHLINE DIVERSION	94	214	159	69	329	365	372	349	340	351	332	342	3,316	LINE 16-17
SAN BERNARDINO VALLEY MWD GREENSPOT PIPELINE															
19	GREENSPOT METER STATION [SBVMWD delivery sum of lines 38-47]	0	0	0	0	0	0	0	0	0	0	0	0	0	SEE NOTE 7
20	LESS SPREADING AT MILL CREEK [SBVMWD delivery line 42]	0	0	0	0	0	0	0	0	0	0	0	0	0	SEE NOTE 7
21	NET GREENSPOT PIPELINE	0	0	0	0	0	0	0	0	0	0	0	0	0	LINE 19-20
22	TOTAL NET DIVERSION FROM AVAILABLE FLOW	888	1,108	344	668	1,389	1,813	1,532	975	996	1,050	1,044	1,058	12,865	LINE 8+11 +15+18+21
DEDUCT SANTA ANA WELLS															
23	SANTA ANA WELL NO. 1 RECORDATION NO. 3600021 [SBVWCD data]	0	131	0	0	0	0	0	0	0	0	0	0	131	SEE NOTE 8
24	SANTA ANA WELL NO. 2 RECORDATION NO. 3600022						Santa Ana Well No. 2 Recordation No. 3600022 Destroyed as part of construction of Seven Oaks Dam								SEE NOTE 8
25	TOTAL PUMPED WATER	0	131	0	0	0	0	0	0	0	0	0	0	131	LINE 23+24
26	TOTAL SANTA ANA RIVER STREAM DIVERSION AS VERIFIED	888	977	344	668	1,389	1,813	1,532	975	996	1,050	1,044	1,058	12,734	LINE 22-25

NOTES

- U.S.G.S. RECORDS OF SANTA ANA RIVER FLOWS
- REDLANDS WATER COMPANY TUNNEL IS AN INFILTRATION GALLERY WHICH INTERCEPTS SANTA ANA RIVER UNDERFLOW. DATA FROM SAN BERNARDINO VALLEY WATER CONSERVATION DISTRICT. FLOW SHOWN INCLUDES LINE NO. 12. OF THIS TABLE.
- EAST HIGHLAND CANAL AND NORTH FORK CANAL DIVERT WATER TO AGRICULTURAL USE MUNICIPAL USE AND LIMITED SPREADING. DATA FROM EAST VALLEY WATER DISTRICT.
- THE CORPS OF ENGINEERS AND SOUTHERN CALIFORNIA EDISON COMPANY DIVERT WATER FROM REDLANDS TUNNEL UPSTREAM OF THE TUNNELS CONFLUENCE WITH REDLANDS CANAL WHICH IS UPSTREAM OF THE REDLANDS CANAL WEIR. STARTING WITH 2008, COUNTY FILING ANNUAL EXTRACTION AMOUNTS, RECORDATION #3603900

NOTES

- DATA FROM SAN BERNARDINO VALLEY WATER CONSERVATION DISTRICT RECORDS OF OPERATIONS OF REDLANDS CANAL WEIR AND REDLANDS CANAL AND BEAR VALLEY HIGHLINE.
- DATA FROM BEAR VALLEY RECHARGE RECORDS.
- DATA FROM SAN BERNARDINO VALLEY MUNICIPAL WATER DISTRICT RECORDS OF OPERATIONS. SAN BERNARDINO VALLEY MUNICIPAL WATER DISTRICT COMPLETED ITS GREENSPOT HIGHLINE PIPELINE IN 1985.
- SANTA ANA NO.1 AND NO. 2 WELLS ARE LOCATED IN UPPER SANTA ANA CANYON AND PUMPED DIRECTLY TO POWER CANALS, DIVERSION OF STREAMFLOW AND WELL EXTRACTIONS ARE COMMINGLED. DATA FROM SAN BERNARDINO VALLEY WATER CONSERVATION DISTRICT.

USGS PROVISIONAL DATA

TABLE NO. 7

SUMMARY OF REPORTED EXTRACTIONS FROM
LYTLE CREEK, MILL CREEK AND
SANTA ANA RIVER

TABLE NO. 7

SUMMARY OF REPORTED EXTRACTIONS FROM
LYTLE CREEK, MILL CREEK AND
SANTA ANA RIVER

	1959	1960	1961	1962	1963	1959-63 AVERAGE	2016	2017	2018	2019	2020	2016-2020 AVERAGE
<u>FILED LYTLE CREEK DIVERSIONS</u>												
FONTANA UNION WATER COMPANY RECORDATION NO. 3600591 (Breed Line infiltration-File Closed in 1992)	8,487	5,833	4,321	8,732	6,145	6,704	0	0	0	0	0	0
SAN BERNARDINO, CITY OF (FORMERLY MOUNT VERNON WATER COMPANY) RECORDATION NO. 3600320 (Mt. Vernon Diversion)	730	730	730	730	730	730	0	0	0	0	0	0
RIALTO, CITY OF RECORDATION NO. 3601718 (Filter Plant)	624	626	625	587	624	617	996	1,241	1,002	1,396	1,583	1,244
SAN BERNARDINO, CITY OF RECORDATION NO. 3600739 (Lytle Creek Diversion)	1,069	994	1,286	1,403	1,279	1,206	0	0	0	0	0	0
WEST VALLEY WATER DISTRICT RECORDATION NO. 3600312 (Lytle Creek Diversion)	4,258	2,709	2,424	4,392	4,097	3,576	1,668	2,442	2,549	5,897	5,112	3,534
TOTAL REPORTED DIVERSIONS	15,168	10,892	9,386	15,844	12,875	12,833	2,664	3,683	3,551	7,293	6,695	4,777
<u>FILED AND NON-FILED MILL CREEK DIVERSIONS</u>												
REDLANDS, CITY OF (1) RECORDATION NO. 3601302 (Mill Creek Coolie Hat)	--	--	--	--	--	--	3,116	9,957	5,836	12,500	13,519	8,986
NON-FILED 1S2W13B [Deliveries terminated in May 1979]	--	--	--	--	--	--	0.0	0	0	0	0	0
TOTAL REPORTED DIVERSIONS	--	--	--	--	--	--	3,116	9,957	5,836	12,500	13,519	8,986
<u>FILED AND NON-FILED SANTA ANA RIVER DIVERSIONS</u>												
BEAR VALLEY MUTUAL WATER COMPANY (2) RECORDATION NO. 3600028 (Santa Ana River Main Diversion)	--	--	--	--	--	--	12,730	33,856	14,933	14,891	20,879	19,458
REDLANDS WATER COMPANY (Redlands Tunnel) (3) NON-FILED 1S2W08A (nf #104)	--	--	--	--	--	--	219	248	282	520	242	302
TOTAL REPORTED DIVERSIONS	--	--	--	--	--	--	12,949	34,104	15,215	15,411	21,121	19,760

NOTES

1. PRIOR TO 1974 VERIFICATION, THE VERIFIED NET DIVERSIONS FROM MILL CREEK WERE SHOWN ON TABLES 1 AND 2 FOR FILERS AND NON-FILERS RESPECTIVELY SEE TABLE 5 1974 TO DATE.
2. PRIOR TO 1974 VERIFICATION, THE VERIFIED NET DIVERSIONS FROM SANTA ANA RIVER WERE SHOWN ON TABLES 1 AND 2 FOR FILERS AND NON-FILERS RESPECTIVELY SEE TABLE 6 1974 TO DATE.
3. PRIOR TO 1974 VERIFICATION, THE VERIFIED PRODUCTION OF REDLANDS WATER COMPANY'S REDLANDS TUNNEL WAS SHOWN IN TABLE 2. SEE TABLE 6, 1974 TO DATE

NOTES

3. PRIOR TO 1974 VERIFICATION, THE VERIFIED PRODUCTION OF REDLANDS WATER COMPANY'S REDLANDS TUNNEL WAS SHOWN IN TABLE 2 (SEE TABLE 6 1974 TO DATE).

TABLE NO. 8

SUMMARY OF PRODUCTION FROM SAN BERNARDINO
BASIN AREA AND CORRECTION FOR VERIFIED
DIVERSIONS OF MAJOR STREAMFLOWS

Table No. 8
SUMMARY OF PRODUCTION FROM
SAN BERNARDINO BASIN AREA AND
CORRECTION FOR VERIFIED DIVERSIONS
OF MAJOR STREAM FLOWS

	1959	1960	1961	1962	1963	1959-63 Average	2016	2017	2018	2019	2020	2016-2020 Average
TOTAL PRODUCTION FROM SAN BERNARDINO BASIN AREA EXCLUDING MINOR PRODUCTION (1)	190,215	174,242	181,397	175,104	157,665	175,725	117,076	153,096	134,617	135,038	151,111	138,188
TOTAL RECORDED STREAMFLOW DIVERSIONS												
LYTLE CREEK (2)	15,168	10,892	9,386	15,844	12,875	12,833	2,664	3,683	3,551	7,293	6,695	4,777
MILL CREEK (2)	--	--	--	--	--	--	3,116	9,957	5,836	12,500	13,519	8,986
SANTA ANA RIVER (2)	--	--	--	--	--	--	12,949	34,104	15,215	15,411	21,121	19,760
Sub-Total	15,168	10,892	9,386	15,844	12,875	12,833	18,729	47,744	24,602	35,204	41,335	33,523
BASIN TOTAL PRODUCTION LESS MAJOR STREAM DIVERSIONS	175,047	163,350	172,011	159,260	144,790	162,892	98,347	105,352	110,015	99,834	109,776	104,665
VERIFIED STREAMFLOW DIVERSIONS												
LYTLE CREEK (3)	11,499	6,708	4,428	11,755	7,861	8,450	3,918	7,500	5,555	9,248	12,657	7,776
MILL CREEK (4)	--	--	--	--	--	--	3,075	8,471	2,706	6,755	5,263	5,254
SANTA ANA RIVER (5)	--	--	--	--	--	--	8,429	13,391	10,552	8,599	12,734	10,741
Sub-Total	11,499	6,708	4,428	11,755	7,861	8,450	15,422	29,362	18,813	24,602	30,654	23,771
TOTAL VERIFIED PRODUCTION FROM SAN BERNARDINO BASIN AREA EXCLUDING MINOR PRODUCTION (6)	186,546	170,058	176,439	171,015	152,651	171,342	113,769	134,714	128,828	124,436	140,430	128,435
PLAINTIFF WATER PUMPED TO OCWD UNDER SBVMWD ADDITIONAL EXTRACTIONS	-	-	-	-	-	-	0	0	0	0	0	0
DELIVERY AMOUNTS TO PLAINTIFFS (7)	-	-	-	-	-	-	0	0	569	613	551	347
TOTAL NON-PLAINTIFF EXTRACTIONS FROM SAN BERNARDINO BASIN AREA EXCLUDING MINOR PRODUCTION AND DELIVERY AMOUNTS TO PLAINTIFFS (8)	186,546	170,058	176,439	171,015	152,651	171,342	113,769	134,714	128,259	123,823	139,879	128,088

Notes

1. Total Filed and Non-Filed Production All Facilities 25 Acre-Feet Per Year Or Larger - See Table No. 3.
2. From Table No. 7 Summary of Reported Extractions From Lytle Creek, Mill Creek, and Santa Ana River.
3. From Table No. 4 Lytle Creek Verifications of Extractions.
4. From Table No. 5 Mill Creek Verifications of Extractions.
5. From Table No. 6 Santa Ana River Verifications of Extractions (Includes Redlands Water Company's Redlands Tunnel).
6. Total Verified Production All Facilities 25 Acre-Feet Per Year Or Larger.
7. 2018, 2019 and 2020 amounts extracted for and delivered to Plaintiff Riverside Highland Water Company. See Volume 1A and Volume 5.
8. Total Verified Production From San Bernardino Basin Area Excluding Minor Production plus Plaintiff Water Pumped To OCWD Under SBVMWD Additional Extractions.

Value changed from 9,256 AF to 9,248 AF due to USGS data changing from provisional to final
Value changed from 8,203 AF to 7,293 AF due to revisions in WVWD Lytle Creek Diversion data

PLATE NO. 1

SCHEMATIC DIAGRAM OF LYTLE CREEK
DIVERSION FACILITIES AND CONDUITS

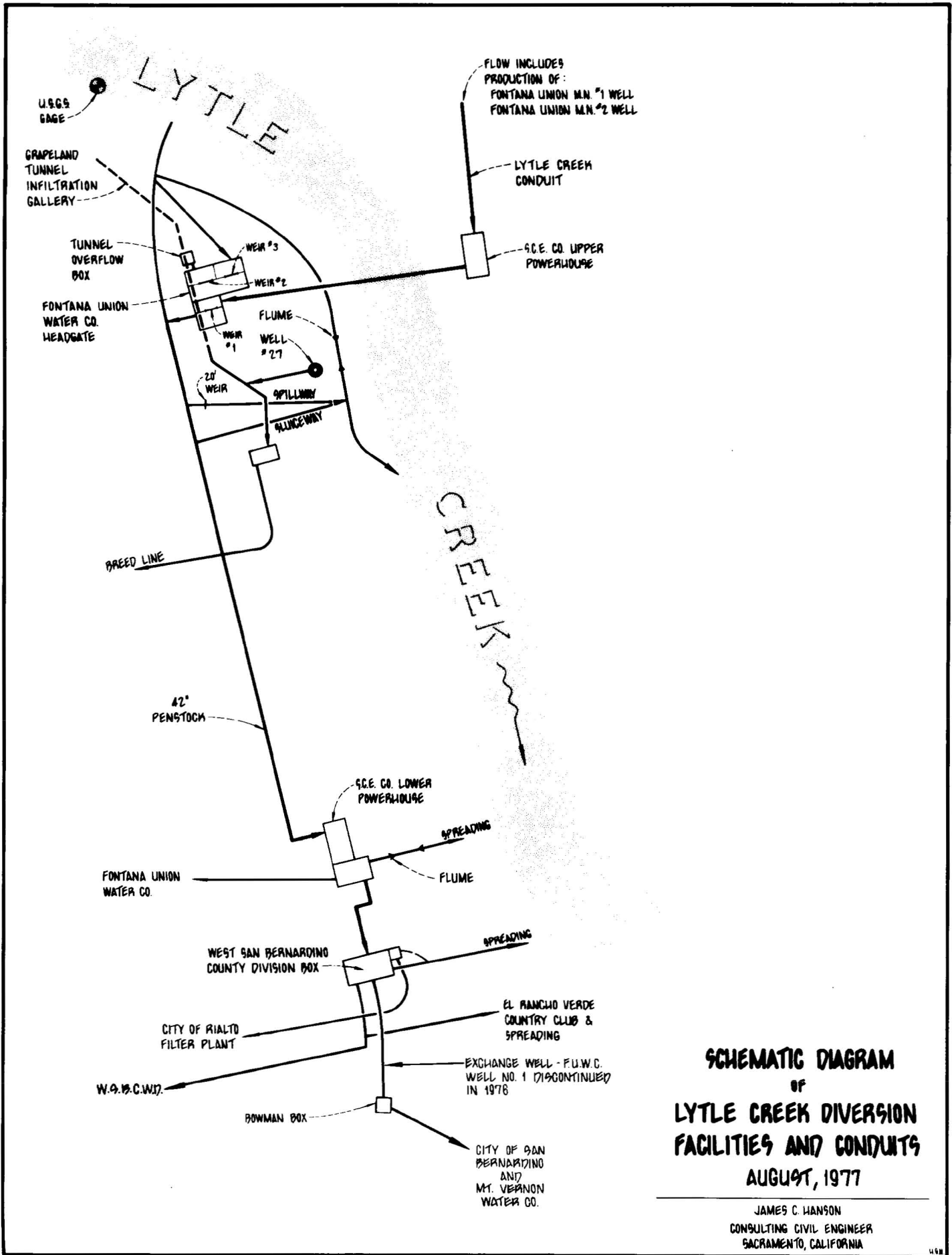


PLATE NO. 1A

LOCATION MAP, LYTLE CREEK DIVERSIONS

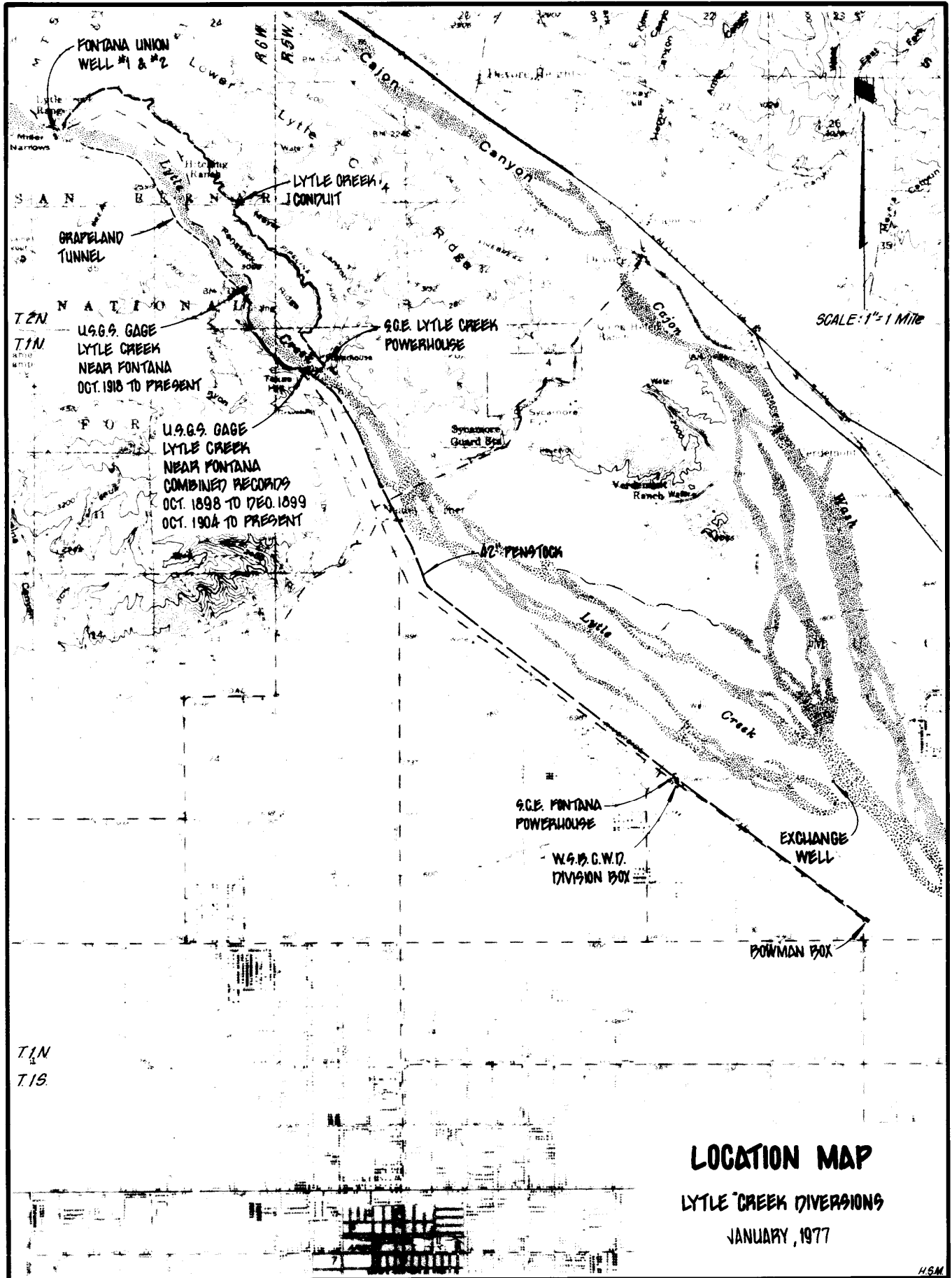
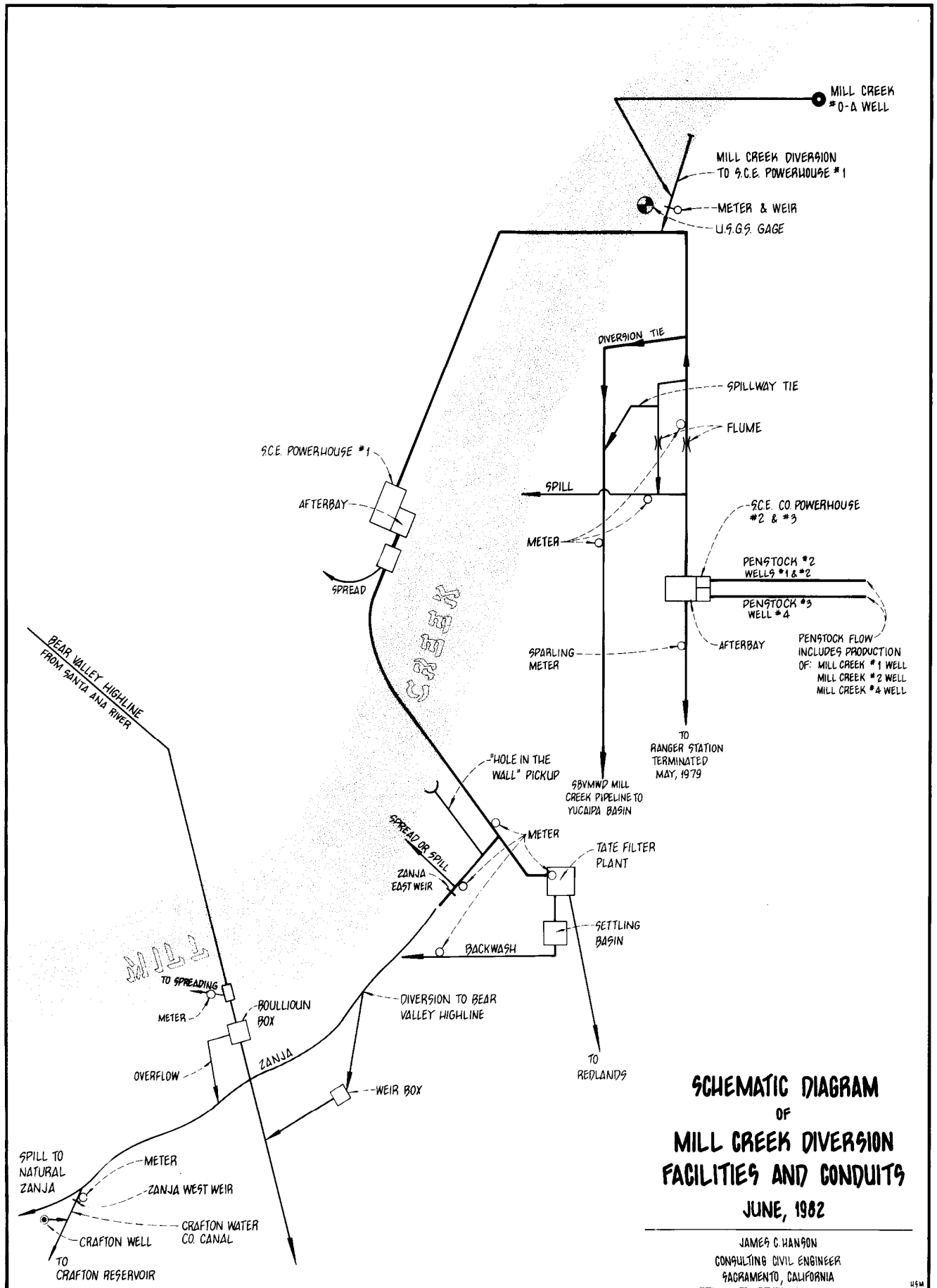


PLATE NO. 2

SCHEMATIC DIAGRAM OF MILL CREEK
DIVERSION FACILITIES AND CONDUITS

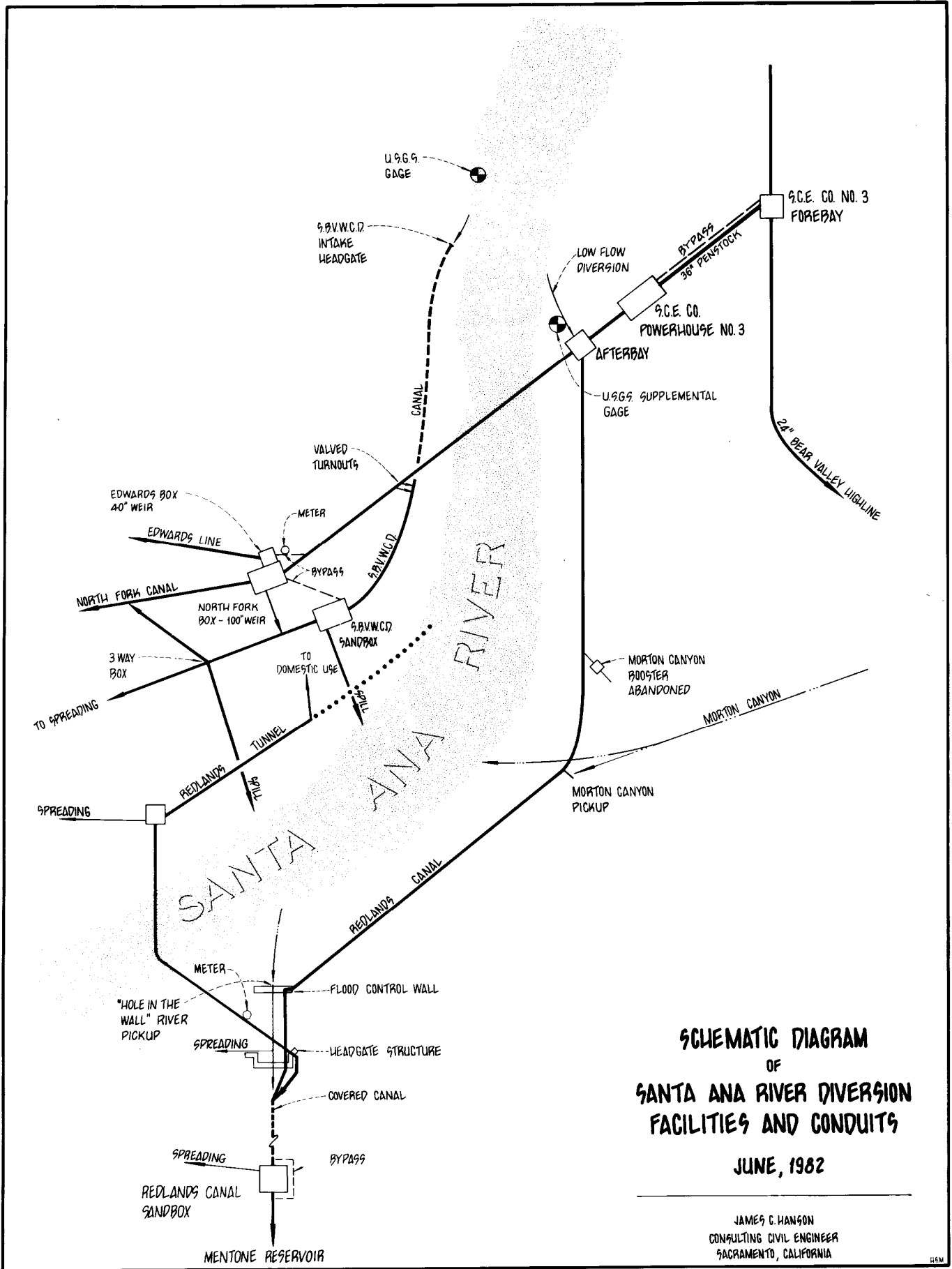


SCHEMATIC DIAGRAM
 OF
MILL CREEK DIVERSION
FACILITIES AND CONDUITS
 JUNE, 1982

JAMES C. HANSON
 CONSULTING CIVIL ENGINEER
 SACRAMENTO, CALIFORNIA

PLATE NO. 3

SCHEMATIC DIAGRAM OF SANTA ANA RIVER
DIVERSION FACILITIES AND CONDUITS



**SCHEMATIC DIAGRAM
OF
SANTA ANA RIVER DIVERSION
FACILITIES AND CONDUITS**

JUNE, 1982

JAMES C. HANSON
CONSULTING CIVIL ENGINEER
SACRAMENTO, CALIFORNIA

115M

PLATE NO. 3A

LOCATION MAP, SANTA ANA RIVER AND
MILL CREEK DIVERSIONS

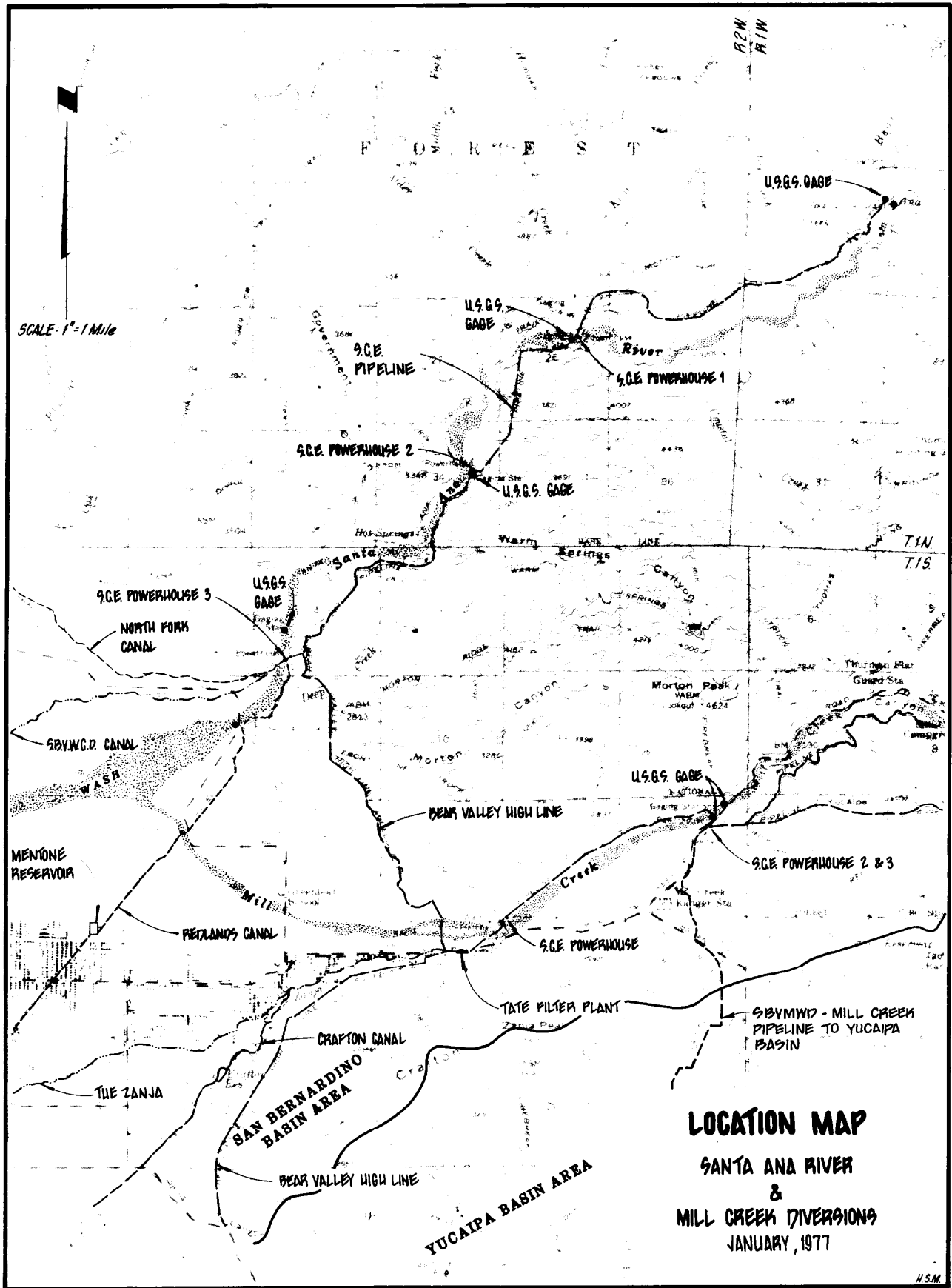
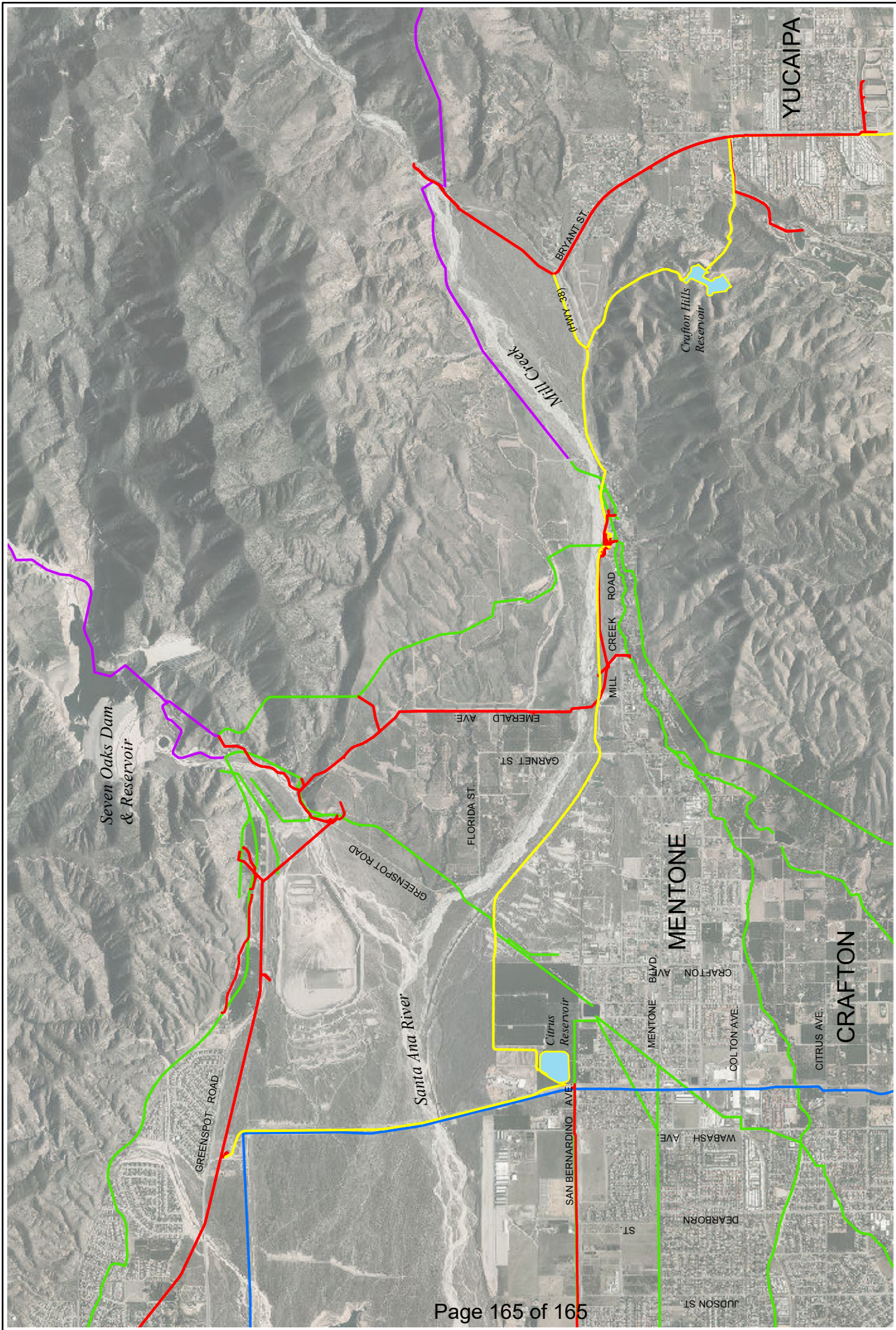


PLATE NO. 4

EAST END FACILITIES MAP



East End Facilities Map

Y:\20151703_FacilitiesMap\EastEndFacilities.mxd 5/21/20 15

Imagery Date: Feb, 2012

- SBVMWD Facilities
- DWR Facilities
- MWDCS Facilities
- SCE Facilities
- Local Agency Facilities



**WESTERN - SAN BERNARDINO WATERMASTER
FOR
WESTERN MUNICIPAL WATER DISTRICT, et al.
vs.
EAST SAN BERNARDINO COUNTY WATER DISTRICT, et al.
CASE NO. 78426 – COUNTY OF RIVERSIDE**

VOLUME 1A – 2020

**VERIFIED EXTRACTIONS FROM THE
SAN BERNARDINO BASIN AREA**

FOR

CALENDAR YEARS 1959–1963 & 2016–2020

**By Plaintiffs – City of Riverside, The Gage Canal Co.,
Meeks & Daley Water Co., Agua Mansa Water Co.,
Riverside Highland Water Co., and
Regents of University of California**

**ANNUAL ACCOUNTING
FOR INDIVIDUAL WELLS**

August 1, 2021

WATERMASTER

*Wen B. Huang
Craig D. Miller*

REPORT OF WATERMASTER

Western Municipal Water District of Riverside County, et al.
Plaintiffs

vs.

East San Bernardino County Water District, et al.
Defendants

Superior Court of Riverside County

Case No. 78426

VOLUME 1A – 2020

VERIFIED EXTRACTIONS FROM THE

SAN BERNARDINO BASIN AREA

FOR

CALENDAR YEARS 1959–1963 & 2016–2020

By Plaintiffs – City of Riverside, The Gage Canal Co.,
Meeks & Daley Water Co., Agua Mansa Water Co.,
Riverside Highland Water Co., and
Regents of University of California

ANNUAL ACCOUNTING

FOR INDIVIDUAL WELLS

August 1, 2021

WATERMASTER
Wen B. Huang
Craig D. Miller

VOLUME1A – 2020

TABLE OF CONTENTS

	<u>Page</u>
Chapter I Plaintiffs' Extractions from the San Bernardino Basin Area for Calendar Years 1959–1963 and 2016–2020.....	1
Chapter II Plaintiffs; Extractions from the San Bernardino Basin Area for Calendar Years 1959–1963 and 2016–2020 and Distribution by Service Area.....	2
Errata San Bernardino Basin Area – Plaintiffs	4
Map San Bernardino Basin Area – Plaintiffs	6
Graph Verified Water Production by Plaintiffs from the San Bernardino Basin Area for Calendar Years 1959–63 and 1971 through Current Year	7
San Bernardino Basin Area Cross Index by Owner – Plaintiffs	8
San Bernardino Basin Area Cross Index by State Well Number – Plaintiffs	12
San Bernardino Basin Area Cross Index by Recordation Number – Plaintiffs	16
Table No. 1 Verified Extractions by Owners (Plaintiffs) Which Have Recordation Filings with the Watermaster from the San Bernardino Basin Area	20
Table No. 2 Summary of Verified Extractions by Owner (Plaintiffs) Filed and Non-Filed from the San Bernardino Basin Area	24
Table No. 3 Verified Extraction by Plaintiffs From the San Bernardino Basin Area	25

Table No. 4
Total Extractions by Plaintiffs
From the San Bernardino Basin Area26

Table No. 5
Extractions by Plaintiffs from the San Bernardino Basin Area
For Deliveries within the San Bernardino Basin Area27

Table No. 6
Extraction by Plaintiffs from the San Bernardino Basin Area
For Deliveries within the Colton Basin Area &
Riverside Basin within San Bernardino County28

Table No. 7
Extraction by Plaintiffs from the San Bernardino Basin Area
For Deliveries Outside San Bernardino Valley29

VOLUME 1A – 2020

CHAPTER I

PLAINTIFFS EXTRACTIONS FROM THE
SAN BERNARDINO BASIN AREA FOR
CALENDAR YEARS 1959–1963 & 2016–2020

The provisions of Paragraph VI(b)3 of the Judgment in Case N. 78426 entered April 17, 1969, entitled “San Bernardino Basin Area Rights and Replenishment (Annual Adjusted Rights of Plaintiffs)” provides as follows:

VI(b)3 “In any five-year period, each Plaintiff shall have the right to extract from the San Bernardino Basin Area for use in each service area designated in Table B-1 an amount of water equal to five times its adjusted right for such service area; provided, however, that extractions by each Plaintiff in any year in any service area shall not exceed such Plaintiff’s adjusted right for that service area by more than 30 percent.”

Compliance with this provision of the Judgment requires that an accounting of the total actual extractions of surface and groundwater by the Plaintiffs – City of Riverside, The Gage Canal Co., Meeks & Daley Water Co., Aqua Mansa Water Co., Riverside Highland Water Co., and the Regents of the University of California – from the San Bernardino Basin Area be made annually. Included in this Volume 1A – 2020 is the verified accounting of such extractions by the Plaintiffs for the calendar years 2016 through 2020. The extractions for the five-year base period ending with 1963 are also included for comparison.

Three indexes are included which provide a cross index by owner’s name, State Well Number, and State Water Resources Control Board Well Recordation Number. In addition, each index shows the local designation of each well, if the file has been closed, which year that occurred, and the last five years of verified extractions and that period average.

CHAPTER II

PLAINTIFFS EXTRACTIONS FROM THE SAN BERNARDINO BASIN AREA FOR CALENDAR YEARS 1959 1963 AND 2016–2020 AND DISTRIBUTION BY SERVICE AREA

Paragraph XVI of the Judgment states:

“The provisions of Paragraph III and V through XII of this Judgment shall be in effect from and after January 1, 1971; and remaining provisions are in effect immediately.”

Thus the annual accounting provisions which relate to extractions from the San Bernardino Basin Area by Plaintiffs were not effective until January 1, 1971.

Table No. 1 shows the extractions from individual wells owned by each Plaintiff for the five calendar year period ending with 1963, the annual average for said five-year period, and the extractions for calendar years 2016 through 2020 and annual average for that period.

Table No. 2 summarizes the total annual extractions for each Plaintiff during the five-year period 1959 through 1963, the annual average for the five-year period, and the 2016 through 2020 extractions and the annual average. The total annual extractions for 2020 are 60,099 acre-feet, which includes 59,548 acre-feet in Plaintiff extractions plus 551 acre-feet in water delivered from the City of San Bernardino and/or the Baseline Feeder to Riverside Highland Water Company.

Table No. 3 shows total annual extractions and its distribution.

To facilitate the comparison of the total annual extractions as well as the portions thereof delivered within the San Bernardino Basin Area, the Colton Basin Area, and Riverside Basin Area within San Bernardino County, and to areas outside San Bernardino Valley, four additional tables have been prepared which summarize the total annual extractions

from the San Bernardino Basin Area for the period 1959 through 1963 and 2016 through 2020 for each Plaintiff, as well as the portions thereof delivered to various service areas described above.

Table No. 4 lists the Total Extractions from the San Bernardino Basin Area for each Plaintiff annually for the period 1959 through 1963 and the five-year average and calendar years 2016 through 2020.

Similar listings were made for the same period which shows the deliveries within the San Bernardino Basin Area, the deliveries to the Colton Basin Area and Riverside Basin Area within San Bernardino County, and the deliveries to areas outside San Bernardino Valley. The listings are shown on Table Nos. 5, 6, and 7, respectively.

In 2014, the Watermaster began a database update and improvement process to enhance the well recordation program for both well owners and the Watermaster. As a result of the changes to the process, Watermaster determined that Volume 1A needed to be changed to only include the current five-year period. In addition, as the transitional work progressed, comparisons of previously reported data were made using the old and new data processes. Where inconsistencies were found, methodical research was conducted to validate information used and based on available records, a determination was made by Watermaster to correct all information reported. Any changes to data within the current five-year period are reported in the footnotes.

ERRATA

Volume 1A

San Bernardino Basin Area – Plaintiffs

2020 Verification (June 2021)

The following new well was added:

3603987, City of Riverside, Warren 4-R, 01S/04W-22A010S

The following well was closed:

3601243, City of Riverside, Warren 4, 01S/04W-22H02S, destroyed in 2020

2019 Verification (July 2020)

No changes were made to the report.

2018 Verification (July 2019)

The following wells were closed:

3601479, City of Riverside, Thorn 11, 01S/04W-22B05S

3601478, City of Riverside, Thorn 10, 01S/04W-22B03S

3601476, City of Riverside, Thorn 8, 01S/04W-22G19S

3601477, City of Riverside, Thorn 9, 01S/04W-22B01S

3601475, City of Riverside, Thorn 7, 01S/04W-22G17S

3601474, City of Riverside, Thorn 6, 01S/04W-22G18S

3601473, City of Riverside, Thorn 5, 01S/04W-22G16S

3601230, City of Riverside, Warren 3, 01S/04W-22H03S

3601231, City of Riverside, Warren 2, 01S/04W-22H01S

3600793, City of Riverside – Gage, 30-1, 01S/04W-13M02S

3600794, City of Riverside – Gage, 31-1, 01S/04W-13F02S

2017 Verification (July 2018)

The following new well was added:

3603981, City of Riverside, Raub 5-R, 01N/04W-23

The following well was closed:

3602484, City of Riverside, Raub 5, 01S/04W-14N09S, destroyed in 2017

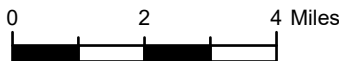
2016 Verification (July 2017)

No changes were made to the report.

San Bernardino Basin Area - Plaintiffs Volume 1A

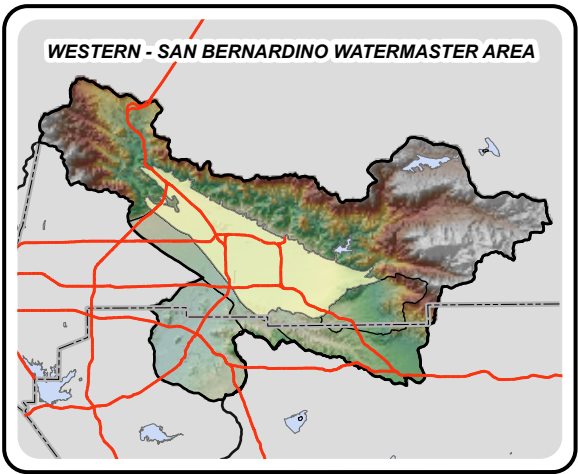
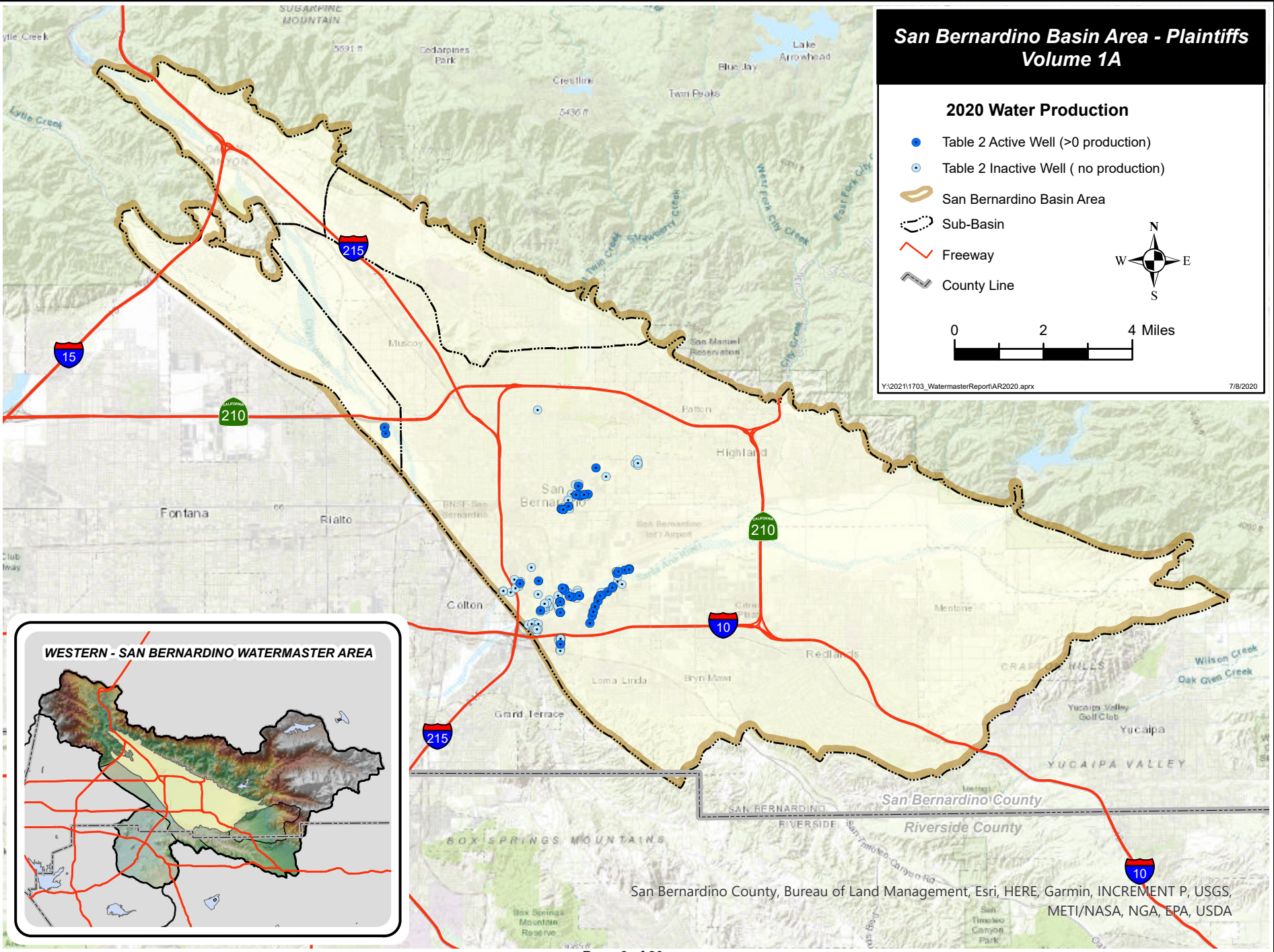
2020 Water Production

- Table 2 Active Well (>0 production)
- Table 2 Inactive Well (no production)
- San Bernardino Basin Area
- Sub-Basin
- Freeway
- County Line



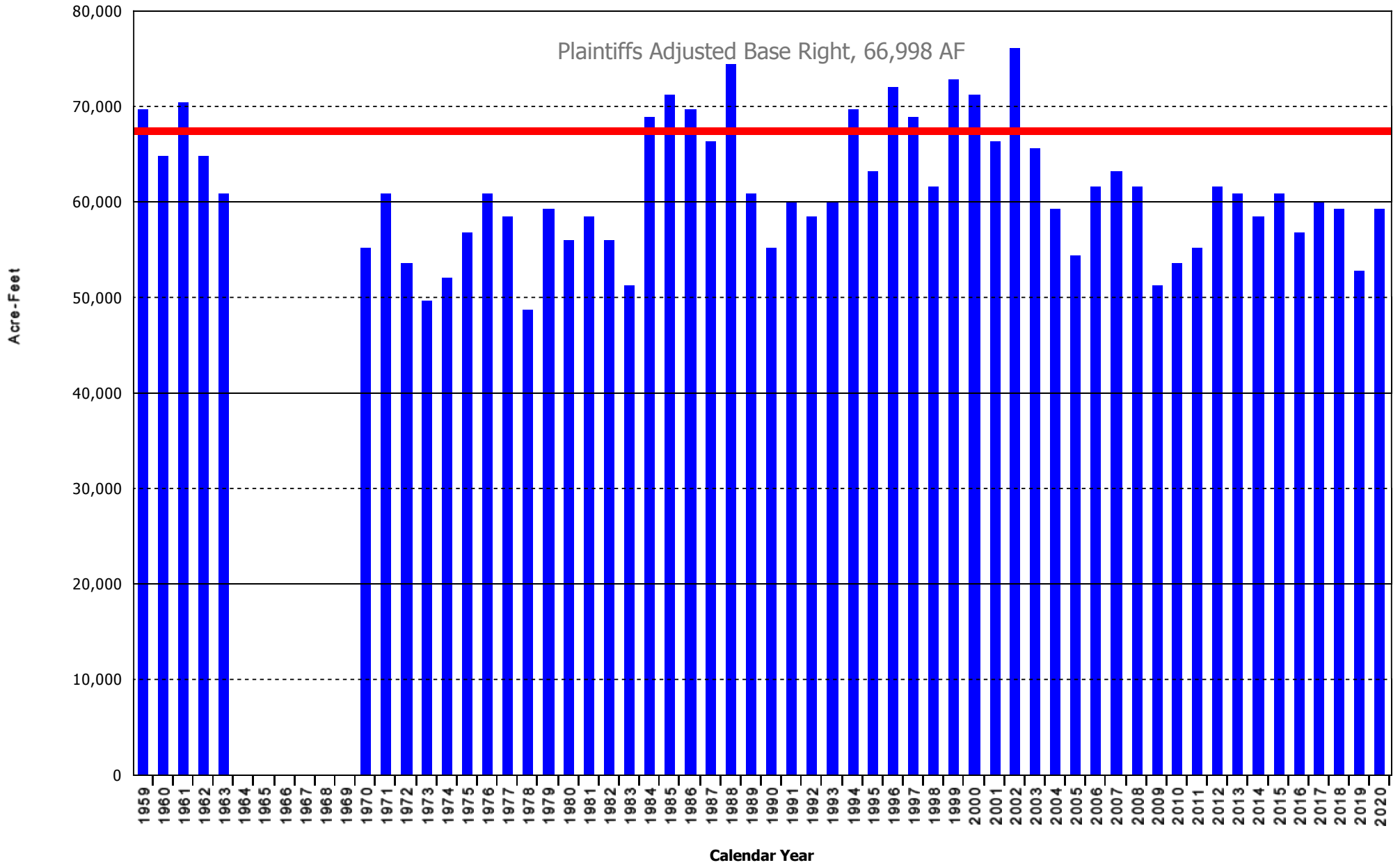
Y:\2021\1703_WatermasterReport\AR2020.aprx

7/8/2020



San Bernardino County, Bureau of Land Management, Esri, HERE, Garmin, INCREMENT P, USGS, METI/NASA, NGA, EPA, USDA

**WESTERN - SAN BERNARDINO WATERMASTER
 MANAGING AGENCY: WESTERN MUNICIPAL WATER DISTRICT
 SAN BERNARDINO BASIN
 VERIFIED WATER PRODUCTION BY PLAINTIFFS FOR CALENDAR YEARS 1959-63 AND 1971 THROUGH PRESENT**



**WESTERN - SAN BERNARDINO WATERMASTER
VERIFIED PRODUCTION DATA
CROSS INDEX BY OWNER
SAN BERNARDINO BASIN**

OWNER	WELL TYPE	RECRDTN NUMBER	STATE WELL NUMBER	LOCAL DESIGNATION	YEAR CLOSED	CALENDAR YEAR EXTRACTIIONS						AVG
						2016	2017	2018	2019	2020	2021	
MEEKS & DALEY WATER COMPANY	W	3601887	01S/04W-15L03S	STATION 59	-	2	1	0	0	32	7	
MEEKS & DALEY WATER COMPANY	W	3602863	01S/04W-22H02S	WARREN 4 LEASE	2021	1,481	1,912	593	0	0	797	
MEEKS & DALEY WATER COMPANY	W	3602864	01S/04W-14N10S	RAUB #6 LEASE	-	2,230	1,259	780	1,499	1,415	1,437	
MEEKS & DALEY WATER COMPANY	W	3603215	01S/04W-15M11S	STATION 91	-	1	1	0	0	25	5	
MEEKS & DALEY WATER COMPANY	W	3603903	01S/04W-22H04S	WARREN 1 LEASE	-	535	1,415	525	633	412	704	
MEEKS & DALEY WATER COMPANY	W	3603905	01S/04W-14N11S	RAUB 8 LEASE	-	1,471	1,257	1,956	1,752	1,225	1,532	
MEEKS & DALEY WATER COMPANY	W	3603906	01S/04W-14N09S	RAUB 5 LEASE	2019	0	0	0	-	-	0	
MEEKS & DALEY WATER COMPANY	W	3603928	01S/04W-23A07S	TIPPECANOE	-	0	0	0	0	0	0	
MEEKS & DALEY WATER COMPANY	W	3603939	01S/04W-02P09S	GARNER 6 LEASE	-	0	0	0	0	0	0	
MEEKS & DALEY WATER COMPANY	W	3603940	01S/04W-02Q11S	GARNER 7 LEASE	-	0	0	0	0	0	0	
MEEKS & DALEY WATER COMPANY	W	3603951	01S/04W-23C06S	RAUB #7 LEASE	-	1,500	1,373	1,891	1,730	1,486	1,596	
MEEKS & DALEY WATER COMPANY	W	3601737	01S/04W-16J09S	COBURN	2005	-	-	-	-	-	0	
MEEKS & DALEY WATER COMPANY	W	3603214	01S/04W-16R04S	STATION 69	2006	-	-	-	-	-	0	
MEEKS & DALEY WATER COMPANY	W	3601512	01S/04W-15N05S	51	1967	-	-	-	-	-	0	
MEEKS & DALEY WATER COMPANY	D	3601514	01S/04W-16Q	WARM CRK	1974	-	-	-	-	-	0	
MEEKS & DALEY WATER COMPANY	W	3601511	01S/04W-15M02S	E STREET	1974	-	-	-	-	-	0	
MEEKS & DALEY WATER COMPANY	W	3602329	01S/04W-15E	STATION 66	1974	-	-	-	-	-	0	
MEEKS & DALEY WATER COMPANY	D	3601515	01S/04W-16Q	WORKMAN	1974	-	-	-	-	-	0	
MEEKS & DALEY WATER COMPANY	W	3601513	01S/04W-16R03S	54	1974	-	-	-	-	-	0	
MEEKS & DALEY WATER COMPANY	W	3602169	01S/04W-15M10S	NEW E ST	1991	-	-	-	-	-	0	
MEEKS & DALEY WATER COMPANY	W	3603982	01S/04W-23	RAUB 5-R LEASE	-	-	-	1,472	1,830	1,225	905	
MEEKS & DALEY WATER COMPANY	W	3603988	01S/04W-22A010S	WARREN 4-R LEASE	-	-	-	-	-	717	143	
RIVERSIDE HIGHLAND WATER CO	W	3601523	01S/04W-22L	FW #2	-	1	0	0	0	0	0	
RIVERSIDE HIGHLAND WATER CO	W	3601533	01S/04W-22L05S	FW #18	-	0	0	0	0	0	0	
RIVERSIDE HIGHLAND WATER CO	W	3601535	01N/04W-31D02S	LC #1	-	0	0	0	0	0	0	
RIVERSIDE HIGHLAND WATER CO	W	3602840	01N/04W-31F01S	LC #8	-	289	236	406	650	541	424	
RIVERSIDE HIGHLAND WATER CO	W	3603470	01N/04W-31E03S	LC #10	-	1,011	1,227	1,226	1,236	1,966	1,333	
RIVERSIDE HIGHLAND WATER CO	W	3603514	01S/04W-22L17S	FLOW #5	-	0	0	0	0	0	0	
RIVERSIDE HIGHLAND WATER CO	W	3603907	01S/04W-14N10S	RAUB 6 LEASE	-	0	0	0	0	0	0	
RIVERSIDE HIGHLAND WATER CO	W	3603908	01S/04W-14N11S	RAUB 8 LEASE	-	440	0	0	0	0	88	
RIVERSIDE HIGHLAND WATER CO	W	3603911	01S/04W-11D02S	COOLEY H LEASE	-	397	168	128	1	1	139	
RIVERSIDE HIGHLAND WATER CO	W	3603912	01S/04W-11D03S	COOLEY I LEASE	-	429	262	184	426	8	262	
RIVERSIDE HIGHLAND WATER CO	W	3603913	01S/04W-11D06S	COOLEY J LEASE	-	473	10	128	13	431	211	
RIVERSIDE HIGHLAND WATER CO	W	3601536	01N/04W-31E02S	LC #2	1962	-	-	-	-	-	0	
RIVERSIDE HIGHLAND WATER CO	W	3601528	01S/04W-22N	FW #10	1962	-	-	-	-	-	0	
RIVERSIDE HIGHLAND WATER CO	W	3601530	01S/04W-22L08S	FW #12	2003	-	-	-	-	-	0	
RIVERSIDE HIGHLAND WATER CO	W	3601537	01S/04W-22N	FLOWING	1963	-	-	-	-	-	0	
RIVERSIDE HIGHLAND WATER CO	W	3602254	01S/04W-22P05S	FW 24	1985	-	-	-	-	-	0	
RIVERSIDE HIGHLAND WATER CO	W	3601529	01S/04W-22P	FW #11	1962	-	-	-	-	-	0	
RIVERSIDE HIGHLAND WATER CO	W	3601522	01S/04W-22M07S	1	1985	-	-	-	-	-	0	
RIVERSIDE HIGHLAND WATER CO	W	3601527	01S/04W-22P	FW #8	1962	-	-	-	-	-	0	
RIVERSIDE, CITY OF	W	3601219	01S/04W-23C02S	RAUB 2	2011	-	-	-	-	-	0	
RIVERSIDE, CITY OF	W	3601228	01S/04W-11D02S	COOLEY H	-	832	508	624	376	481	564	
RIVERSIDE, CITY OF	W	3601229	01S/04W-11D03S	COOLEY I	-	1,087	529	1,175	783	1,362	987	
RIVERSIDE, CITY OF	W	3601230	01S/04W-22H03S	WARREN 3	2018	0	0	-	-	-	0	

**WESTERN - SAN BERNARDINO WATERMASTER
VERIFIED PRODUCTION DATA
CROSS INDEX BY OWNER
SAN BERNARDINO BASIN**

OWNER	WELL TYPE	RECRDTN NUMBER	STATE WELL NUMBER	LOCAL DESIGNATION	YEAR CLOSED	CALENDAR YEAR EXTRACTIIONS					AVG
						2016	2017	2018	2019	2020	
RIVERSIDE, CITY OF	W	3601231	01S/04W-22H01S	WARREN 2	2018	0	0	-	-	-	0
RIVERSIDE, CITY OF	W	3601238	01S/04W-23C03S	RAUB 4	2019	0	0	0	-	-	0
RIVERSIDE, CITY OF	W	3601239	01S/04W-14P06S	RAUB 3	2011	-	-	-	-	-	0
RIVERSIDE, CITY OF	W	3601240	01S/04W-22H04S	WARREN 1	-	23	130	693	296	137	256
RIVERSIDE, CITY OF	W	3601243	01S/04W-22H02S	WARREN 4	2021	651	191	0	0	0	168
RIVERSIDE, CITY OF	W	3601462	01S/04W-01E01S	POOLE	-	0	0	0	0	0	0
RIVERSIDE, CITY OF	W	3601463	01S/04W-02A03S	STILES	-	941	897	747	800	463	770
RIVERSIDE, CITY OF	W	3601464	01S/04W-02P06S	GARNER 1	-	4	4	3	2	1	3
RIVERSIDE, CITY OF	W	3601465	01S/04W-02Q03S	GARNER 2	-	0	0	0	0	0	0
RIVERSIDE, CITY OF	W	3601467	01S/04W-02Q06S	GARNER 4	-	2	2	1	1	1	1
RIVERSIDE, CITY OF	W	3601468	01S/04W-02P01S	GARNER 5	-	2,420	2,124	1,759	1,993	2,397	2,139
RIVERSIDE, CITY OF	W	3601470-	01S/04W-22B07S	THORN 12	-	2,085	3,297	3,165	2,607	2,514	2,734
RIVERSIDE, CITY OF	W	3601471	01S/04W-22G14S	THORN 3	-	0	0	0	0	0	0
RIVERSIDE, CITY OF	W	3601473	01S/04W-22G16S	THORN 5	2018	0	0	-	-	-	0
RIVERSIDE, CITY OF	W	3601474	01S/04W-22G18S	THORN 6	2018	0	0	-	-	-	0
RIVERSIDE, CITY OF	W	3601475	01S/04W-22G17S	THORN 7	2018	0	0	-	-	-	0
RIVERSIDE, CITY OF	W	3601476	01S/04W-22G19S	THORN 8	2018	0	0	-	-	-	0
RIVERSIDE, CITY OF	W	3601478	01S/04W-22B03S	THORN 10	2018	0	0	-	-	-	0
RIVERSIDE, CITY OF	W	3601479	01S/04W-22B05S	THORN 11	2019	377	365	0	-	-	148
RIVERSIDE, CITY OF	W	3602484	01S/04W-14N09S	RAUB 5	-	1,864	0	-	-	-	373
RIVERSIDE, CITY OF	W	3602771	01S/04W-27A11S	HUNT 6	-	1	1	1	1	0	1
RIVERSIDE, CITY OF	W	3602772	01S/04W-27A09S	HUNT 10	-	1,040	918	771	480	250	692
RIVERSIDE, CITY OF	W	3602773	01S/04W-27A10S	HUNT 11	-	0	0	0	0	0	0
RIVERSIDE, CITY OF	W	3602778	01S/04W-14N10S	RAUB 6	-	0	0	789	468	593	370
RIVERSIDE, CITY OF	W	3603254	01S/04W-02P09S	GARNER 6	-	1,460	1,880	1,699	1,347	957	1,469
RIVERSIDE, CITY OF	W	3603555	01S/04W-14N11S	RAUB 8	-	831	999	1,360	688	762	928
RIVERSIDE, CITY OF	W	3603775	01S/04W-11D06S	COOLEY J	-	729	1,890	1,272	1,107	3,152	1,630
RIVERSIDE, CITY OF	W	3603923	01S/04W-02L10S	SCHEUER #2	-	72	1,608	1,391	1,128	2,385	1,317
RIVERSIDE, CITY OF	W	3603929	01S/04W-23C06S	RAUB #7	-	243	258	860	677	634	534
RIVERSIDE, CITY OF	W	3603948	01S/04W-02Q11S	GARNER 7	-	302	1,823	566	837	1,502	1,006
RIVERSIDE, CITY OF	W	3601489	01S/04W-02L01S	SCHEUER	2008	-	-	-	-	-	0
RIVERSIDE, CITY OF	W	3601459	01S/04W-01B	MCCRARY 3	1977	-	-	-	-	-	0
RIVERSIDE, CITY OF	W	3601458	01S/04W-01B02S	MCCRARY 2	1977	-	-	-	-	-	0
RIVERSIDE, CITY OF	W	3601241	01S/04W-27A07S	HUNT 8	1977	-	-	-	-	-	0
RIVERSIDE, CITY OF	W	3601432	01S/04W-11D01S	COOLEY B	1977	-	-	-	-	-	0
RIVERSIDE, CITY OF	W	3601227	01S/04W-02N02S	COOLEY G	1977	-	-	-	-	-	0
RIVERSIDE, CITY OF	W	3601225	01S/04W-02P02S	COOLEY D	1977	-	-	-	-	-	0
RIVERSIDE, CITY OF	W	3601234	01S/04W-27A19S	STEWRT 19	1977	-	-	-	-	-	0
RIVERSIDE, CITY OF	W	3601224	01S/04W-02P03S	COOLEY C	1977	-	-	-	-	-	0
RIVERSIDE, CITY OF	W	3601457	01S/04W-01B03S	MCCRARY 1	1977	-	-	-	-	-	0
RIVERSIDE, CITY OF	W	3601226	01S/04W-02L02S	COOLEY F	1977	-	-	-	-	-	0
RIVERSIDE, CITY OF	W	3601237	01S/04W-22B02S	BYRNE 1	1977	-	-	-	-	-	0
RIVERSIDE, CITY OF	W	3601233	01S/04W-27A13S	STEWRT 21	1977	-	-	-	-	-	0
RIVERSIDE, CITY OF	W	3601232	01S/04W-11D04S	COOLEY A	1977	-	-	-	-	-	0
RIVERSIDE, CITY OF	W	3601466	01S/04W-02Q07S	GARNER 3	1977	-	-	-	-	-	0

**WESTERN - SAN BERNARDINO WATERMASTER
VERIFIED PRODUCTION DATA
CROSS INDEX BY OWNER
SAN BERNARDINO BASIN**

OWNER	WELL TYPE	RECRDTN NUMBER	STATE WELL NUMBER	LOCAL DESIGNATION	YEAR CLOSED	CALENDAR YEAR EXTRACTIONS					AVG
						2016	2017	2018	2019	2020	
RIVERSIDE, CITY OF	W	3601431	01S/04W-27H01S	STEWART 20	1992	-	-	-	-	-	0
RIVERSIDE, CITY OF	W	3601477	01S/04W-22B01S	THORN 9	-	-	-	-	-	-	0
RIVERSIDE, CITY OF	W	3601242	01S/04W-27A08S	HUNT 9	1977	-	-	-	-	-	0
RIVERSIDE, CITY OF	W	3601470	01S/04W-22G15S	THORN 2	1974	-	-	-	-	-	0
RIVERSIDE, CITY OF	W	3601469	01S/04W-22A01S	PAINEHOT	1977	-	-	-	-	-	0
RIVERSIDE, CITY OF	W	3601218	01S/04W-14P02S	RAUB 1	1977	-	-	-	-	-	0
RIVERSIDE, CITY OF	W	3601220	01S/04W-02P04S	COOLEY E	1977	-	-	-	-	-	0
RIVERSIDE, CITY OF	W	3601460	01S/04W-01B	MCCRARY 4	1977	-	-	-	-	-	0
RIVERSIDE, CITY OF	W	3601472	01S/04W-22G11S	THORN 4	1977	-	-	-	-	-	0
RIVERSIDE, CITY OF	W	3601461	01S/04W-01B	MCCRARY 5	1977	-	-	-	-	-	0
RIVERSIDE, CITY OF	W	3603975	01S/04W-23D008S	RAUB 4-R	-	1,377	978	1,652	1,601	2,051	1,532
RIVERSIDE, CITY OF	W	3603981	1N/04W-23	RAUB 5-R	-	-	3,427	467	560	629	1,017
RIVERSIDE, CITY OF	W	3603987	01S/04W-22A010S	WARREN 4-R	-	-	-	-	-	1,459	292
RIVERSIDE, CITY OF-GAGE CANAL	W	3600790	01S/04W-23K02S	29-1	-	837	522	560	420	438	555
RIVERSIDE, CITY OF-GAGE CANAL	W	3600791	01S/04W-13N01S	29-2	-	1,370	721	2,401	761	1,745	1,400
RIVERSIDE, CITY OF-GAGE CANAL	W	3600792	01S/04W-13N02S	29-3	-	1,792	1,699	932	30	1	891
RIVERSIDE, CITY OF-GAGE CANAL	W	3600793	01S/04W-13M02S	30-1	-	0	0	0	0	0	0
RIVERSIDE, CITY OF-GAGE CANAL	W	3600794	01S/04W-13F02S	31-1	-	0	0	0	0	0	0
RIVERSIDE, CITY OF-GAGE CANAL	W	3600796	01S/04W-23A05S	51-1	-	559	1,688	1,338	1,450	1,115	1,230
RIVERSIDE, CITY OF-GAGE CANAL	W	3600797	01S/04W-13G03S	56-1	-	2,379	1,605	1,541	1,387	1,702	1,723
RIVERSIDE, CITY OF-GAGE CANAL	W	3602331	01S/04W-23G03S	66-1	-	2,523	2,595	2,212	2,357	2,918	2,521
RIVERSIDE, CITY OF-GAGE CANAL	W	3602423	01S/04W-13P	DOM 6 - HEADGATE	-	0	0	0	0	0	0
RIVERSIDE, CITY OF-GAGE CANAL	W	3603556	01S/04W-13L08S	92-3	-	1,977	2,013	2,838	1,864	2,025	2,143
RIVERSIDE, CITY OF-GAGE CANAL	W	3603557	01S/04W-13L07S	92-2	-	2,745	2,360	1,680	1,919	1,733	2,087
RIVERSIDE, CITY OF-GAGE CANAL	W	3603558	01S/04W-13N07S	92-1	-	2,992	2,828	2,765	3,884	3,715	3,237
RIVERSIDE, CITY OF-GAGE CANAL	W	3603728	01S/04W-23A06S	98-1	-	4,013	3,384	3,462	2,962	3,304	3,425
RIVERSIDE, CITY OF-GAGE CANAL	W	3603920	01S/04W-23A07S	TIPPECANOE LEASE	-	2,945	1,520	3,949	3,757	3,349	3,104
RIVERSIDE, CITY OF-GAGE CANAL	W	3603921	01S/04W-13G04S	46-1R	-	1,822	1,837	3,002	2,363	680	1,941
RIVERSIDE, CITY OF-GAGE CANAL	W	3600787	01S/04W-23A02S	26-1	-	834	1,173	600	919	1,234	952
RIVERSIDE, CITY OF-GAGE CANAL	W	3600788	01S/04W-23H01S	27-1	-	1,029	1,219	812	799	921	956
RIVERSIDE, CITY OF-GAGE CANAL	W	3600789	01S/04W-23K01S	27-2	-	203	1,159	635	471	601	614
RIVERSIDE, CITY OF-GAGE CANAL	W	3603968	01S/04W-13L9S	31-1 R	-	2,271	2,304	2,166	1,432	2,299	2,094
RIVERSIDE, CITY OF-GAGE CANAL	W	3600795	01S/04W-13G02S	46-1	2008	-	-	-	-	-	0
RIVERSIDE, CITY OF-GAGE CANAL	W	3600785	01S/04W-14R	17	1966	-	-	-	-	-	0
RIVERSIDE, CITY OF-GAGE CANAL	W	3600786	01S/04W-13L02S	GAGE 21	1996	-	-	-	-	-	0
RIVERSIDE, CITY OF-GAGE CANAL	W	3600798	01S/04W-23G01S	COW LANE	1966	-	-	-	-	-	0
RIVERSIDE, CITY OF-GAGE CANAL	W	3600784	01S/04W-13L01S	6	1969	-	-	-	-	-	0
UNIVERSITY OF CALIFORNIA, REGENTS OF	W	3601222	01S/04W-27A11S	HUNT 6	-	0	0	0	0	0	0
UNIVERSITY OF CALIFORNIA, REGENTS OF	W	3601244	01S/04W-27A09S	HUNT 10	-	0	0	0	0	0	0
UNIVERSITY OF CALIFORNIA, REGENTS OF	W	3601245	01S/04W-27A10S	HUNT 11	-	0	0	0	0	0	0
UNIVERSITY OF CALIFORNIA, REGENTS OF	W	3603924	01S/04W-22H04S	WARREN #1 LEASE	-	554	0	170	0	0	145
UNIVERSITY OF CALIFORNIA, REGENTS OF	W	3603925	01S/04W-22H02S	WARREN #4 LEASE	2021	0	0	0	0	0	0
UNIVERSITY OF CALIFORNIA, REGENTS OF	W	3603931	01S/04W-11D02S	COOLEY H LEASE	-	0	554	384	554	306	360
UNIVERSITY OF CALIFORNIA, REGENTS OF	W	3691241	01S/04W-27A07S	HUNT 8	1976	-	-	-	-	-	0
UNIVERSITY OF CALIFORNIA, REGENTS OF	W	3691242	01S/04W-27A08S	HUNT 9	1976	-	-	-	-	-	0

**WESTERN - SAN BERNARDINO WATERMASTER
 VERIFIED PRODUCTION DATA
 CROSS INDEX BY OWNER
 SAN BERNARDINO BASIN**

OWNER	WELL TYPE	RECRDTN NUMBER	STATE WELL NUMBER	LOCAL DESIGNATION	YEAR CLOSED	CALENDAR YEAR EXTRACTIONS					AVG
						2016	2017	2018	2019	2020	
UNIVERSITY OF CALIFORNIA, REGENTS OF	W	3603989	01S/04W-22A010S	WARREN 4-R LEASE	-	-	-	-	-	248	50
TOTALS FOR 136 WELLS						57,446	60,131	59,731	52,851	59,548	57,941

PAGE 4 OF 4

AS OF 7/7/2021 3:50 PM

**WESTERN - SAN BERNARDINO WATERMASTER
VERIFIED PRODUCTION DATA
CROSS INDEX BY STATE WELL NUMBER
SAN BERNARDINO BASIN**

STATE WELL NUMBER	RECRDTN NUMBER	OWNER	WELL TYPE	LOCAL DESIGNATION	YEAR CLOSED	CALENDAR YEAR EXTRACTIONS					AVG
						2016	2017	2018	2019	2020	
01N/04W-31D02S	3601535	RIVERSIDE HIGHLAND WATER CO	W	LC #1	-	0	0	0	0	0	0
01N/04W-31E02S	3601536	RIVERSIDE HIGHLAND WATER CO	W	LC #2	1962	-	-	-	-	-	0
01N/04W-31E03S	3603470	RIVERSIDE HIGHLAND WATER CO	W	LC #10	-	1,011	1,227	1,226	1,236	1,966	1,333
01N/04W-31F01S	3602840	RIVERSIDE HIGHLAND WATER CO	W	LC #8	-	289	236	406	650	541	424
01S/04W-01B	3601459	RIVERSIDE, CITY OF	W	MCCRARY 3	1977	-	-	-	-	-	0
01S/04W-01B	3601460	RIVERSIDE, CITY OF	W	MCCRARY 4	1977	-	-	-	-	-	0
01S/04W-01B	3601461	RIVERSIDE, CITY OF	W	MCCRARY 5	1977	-	-	-	-	-	0
01S/04W-01B02S	3601458	RIVERSIDE, CITY OF	W	MCCRARY 2	1977	-	-	-	-	-	0
01S/04W-01B03S	3601457	RIVERSIDE, CITY OF	W	MCCRARY 1	1977	-	-	-	-	-	0
01S/04W-01E01S	3601462	RIVERSIDE, CITY OF	W	POOLE	-	0	0	0	0	0	0
01S/04W-02A03S	3601463	RIVERSIDE, CITY OF	W	STILES	-	941	897	747	800	463	770
01S/04W-02L01S	3601489	RIVERSIDE, CITY OF	W	SCHUEUR	2008	-	-	-	-	-	0
01S/04W-02L02S	3601226	RIVERSIDE, CITY OF	W	COOLEY F	1977	-	-	-	-	-	0
01S/04W-02L10S	3603923	RIVERSIDE, CITY OF	W	SCHUEUR #2	-	72	1,608	1,391	1,128	2,385	1,317
01S/04W-02N02S	3601227	RIVERSIDE, CITY OF	W	COOLEY G	1977	-	-	-	-	-	0
01S/04W-02P01S	3601468	RIVERSIDE, CITY OF	W	GARNER 5	-	2,420	2,124	1,759	1,993	2,397	2,139
01S/04W-02P02S	3601225	RIVERSIDE, CITY OF	W	COOLEY D	1977	-	-	-	-	-	0
01S/04W-02P03S	3601224	RIVERSIDE, CITY OF	W	COOLEY C	1977	-	-	-	-	-	0
01S/04W-02P04S	3601220	RIVERSIDE, CITY OF	W	COOLEY E	1977	-	-	-	-	-	0
01S/04W-02P06S	3601464	RIVERSIDE, CITY OF	W	GARNER 1	-	4	4	3	2	1	3
01S/04W-02P09S	3603254	RIVERSIDE, CITY OF	W	GARNER 6	-	1,460	1,880	1,699	1,347	957	1,469
01S/04W-02P09S	3603939	MEEKS & DALEY WATER COMPANY	W	GARNER 6 LEASE	-	0	0	0	0	0	0
01S/04W-02Q03S	3601465	RIVERSIDE, CITY OF	W	GARNER 2	-	0	0	0	0	0	0
01S/04W-02Q06S	3601467	RIVERSIDE, CITY OF	W	GARNER 4	-	2	2	1	1	1	1
01S/04W-02Q07S	3601466	RIVERSIDE, CITY OF	W	GARNER 3	1977	-	-	-	-	-	0
01S/04W-02Q11S	3603940	MEEKS & DALEY WATER COMPANY	W	GARNER 7 LEASE	-	0	0	0	0	0	0
01S/04W-02Q11S	3603948	RIVERSIDE, CITY OF	W	GARNER 7	-	302	1,823	566	837	1,502	1,006
01S/04W-11D01S	3601432	RIVERSIDE, CITY OF	W	COOLEY B	1977	-	-	-	-	-	0
01S/04W-11D02S	3601228	RIVERSIDE, CITY OF	W	COOLEY H	-	832	508	624	376	481	564
01S/04W-11D02S	3603911	RIVERSIDE HIGHLAND WATER CO	W	COOLEY H LEASE	-	397	168	128	1	1	139
01S/04W-11D02S	3603931	UNIVERSITY OF CALIFORNIA, REGENTS OF	W	COOLEY H LEASE	-	0	554	384	554	306	360
01S/04W-11D03S	3601229	RIVERSIDE, CITY OF	W	COOLEY I	-	1,087	529	1,175	783	1,362	987
01S/04W-11D03S	3603912	RIVERSIDE HIGHLAND WATER CO	W	COOLEY I LEASE	-	429	262	184	426	8	262
01S/04W-11D04S	3601232	RIVERSIDE, CITY OF	W	COOLEY A	1977	-	-	-	-	-	0
01S/04W-11D06S	3603775	RIVERSIDE, CITY OF	W	COOLEY J	-	729	1,890	1,272	1,107	3,152	1,630
01S/04W-11D06S	3603913	RIVERSIDE HIGHLAND WATER CO	W	COOLEY J LEASE	-	473	10	128	13	431	211
01S/04W-13F02S	3600794	RIVERSIDE, CITY OF-GAGE CANAL	W	31-1	-	0	0	0	0	0	0
01S/04W-13G02S	3600795	RIVERSIDE, CITY OF-GAGE CANAL	W	46-1	2008	-	-	-	-	-	0
01S/04W-13G03S	3600797	RIVERSIDE, CITY OF-GAGE CANAL	W	56-1	-	2,379	1,605	1,541	1,387	1,702	1,723
01S/04W-13G04S	3603921	RIVERSIDE, CITY OF-GAGE CANAL	W	46-1R	-	1,822	1,837	3,002	2,363	680	1,941
01S/04W-13L01S	3600784	RIVERSIDE, CITY OF-GAGE CANAL	W	6	1969	-	-	-	-	-	0
01S/04W-13L02S	3600786	RIVERSIDE, CITY OF-GAGE CANAL	W	GAGE 21	1996	-	-	-	-	-	0
01S/04W-13L07S	3603557	RIVERSIDE, CITY OF-GAGE CANAL	W	92-2	-	2,745	2,360	1,680	1,919	1,733	2,087
01S/04W-13L08S	3603556	RIVERSIDE, CITY OF-GAGE CANAL	W	92-3	-	1,977	2,013	2,838	1,864	2,025	2,143
01S/04W-13L9S	3603968	RIVERSIDE, CITY OF-GAGE CANAL	W	31-1 R	-	2,271	2,304	2,166	1,432	2,299	2,094

**WESTERN - SAN BERNARDINO WATERMASTER
VERIFIED PRODUCTION DATA
CROSS INDEX BY STATE WELL NUMBER
SAN BERNARDINO BASIN**

STATE WELL NUMBER	RECRDTN NUMBER	OWNER	WELL TYPE	LOCAL DESIGNATION	YEAR CLOSED	CALENDAR YEAR EXTRACTIONS					
						2016	2017	2018	2019	2020	AVG
01S/04W-13M02S	3600793	RIVERSIDE, CITY OF-GAGE CANAL	W	30-1	-	0	0	0	0	0	0
01S/04W-13N01S	3600791	RIVERSIDE, CITY OF-GAGE CANAL	W	29-2	-	1,370	721	2,401	761	1,745	1,400
01S/04W-13N02S	3600792	RIVERSIDE, CITY OF-GAGE CANAL	W	29-3	-	1,792	1,699	932	30	1	891
01S/04W-13N07S	3603558	RIVERSIDE, CITY OF-GAGE CANAL	W	92-1	-	2,992	2,828	2,765	3,884	3,715	3,237
01S/04W-13P	3602423	RIVERSIDE, CITY OF-GAGE CANAL	W	DOM 6 - HEADGATE	-	0	0	0	0	0	0
01S/04W-14N09S	3602484	RIVERSIDE, CITY OF	W	RAUB 5	-	1,864	0	-	-	-	373
01S/04W-14N09S	3603906	MEEKS & DALEY WATER COMPANY	W	RAUB 5 LEASE	2019	0	0	0	-	-	0
01S/04W-14N10S	3602778	RIVERSIDE, CITY OF	W	RAUB 6	-	0	0	789	468	593	370
01S/04W-14N10S	3602864	MEEKS & DALEY WATER COMPANY	W	RAUB #6 LEASE	-	2,230	1,259	780	1,499	1,415	1,437
01S/04W-14N10S	3603907	RIVERSIDE HIGHLAND WATER CO	W	RAUB 6 LEASE	-	0	0	0	0	0	0
01S/04W-14N11S	3603555	RIVERSIDE, CITY OF	W	RAUB 8	-	831	999	1,360	688	762	928
01S/04W-14N11S	3603905	MEEKS & DALEY WATER COMPANY	W	RAUB 8 LEASE	-	1,471	1,257	1,956	1,752	1,225	1,532
01S/04W-14N11S	3603908	RIVERSIDE HIGHLAND WATER CO	W	RAUB 8 LEASE	-	440	0	0	0	0	88
01S/04W-14P02S	3601218	RIVERSIDE, CITY OF	W	RAUB 1	1977	-	-	-	-	-	0
01S/04W-14P06S	3601239	RIVERSIDE, CITY OF	W	RAUB 3	2011	-	-	-	-	-	0
01S/04W-14R	3600785	RIVERSIDE, CITY OF-GAGE CANAL	W	17	1966	-	-	-	-	-	0
01S/04W-15E	3602329	MEEKS & DALEY WATER COMPANY	W	STATION 66	1974	-	-	-	-	-	0
01S/04W-15L03S	3601887	MEEKS & DALEY WATER COMPANY	W	STATION 59	-	2	1	0	0	32	7
01S/04W-15M02S	3601511	MEEKS & DALEY WATER COMPANY	W	E STREET	1974	-	-	-	-	-	0
01S/04W-15M10S	3602169	MEEKS & DALEY WATER COMPANY	W	NEW E ST	1991	-	-	-	-	-	0
01S/04W-15M11S	3603215	MEEKS & DALEY WATER COMPANY	W	STATION 91	-	1	1	0	0	25	5
01S/04W-15N05S	3601512	MEEKS & DALEY WATER COMPANY	W	51	1967	-	-	-	-	-	0
01S/04W-16J09S	3601737	MEEKS & DALEY WATER COMPANY	W	COBURN	2005	-	-	-	-	-	0
01S/04W-16Q	3601514	MEEKS & DALEY WATER COMPANY	D	WARM CRK	1974	-	-	-	-	-	0
01S/04W-16Q	3601515	MEEKS & DALEY WATER COMPANY	D	WORKMAN	1974	-	-	-	-	-	0
01S/04W-16R03S	3601513	MEEKS & DALEY WATER COMPANY	W	54	1974	-	-	-	-	-	0
01S/04W-16R04S	3603214	MEEKS & DALEY WATER COMPANY	W	STATION 69	2006	-	-	-	-	-	0
01S/04W-22A010S	3603987	RIVERSIDE, CITY OF	W	WARREN 4-R	-	-	-	-	-	1,459	292
01S/04W-22A010S	3603988	MEEKS & DALEY WATER COMPANY	W	WARREN 4-R LEASE	-	-	-	-	-	717	143
01S/04W-22A010S	3603989	UNIVERSITY OF CALIFORNIA, REGENTS OF	W	WARREN 4-R LEASE	-	-	-	-	-	248	50
01S/04W-22A01S	3601469	RIVERSIDE, CITY OF	W	PAINEHOT	1977	-	-	-	-	-	0
01S/04W-22B01S	3601477	RIVERSIDE, CITY OF	W	THORN 9	-	-	-	-	-	-	0
01S/04W-22B02S	3601237	RIVERSIDE, CITY OF	W	BYRNE 1	1977	-	-	-	-	-	0
01S/04W-22B03S	3601478	RIVERSIDE, CITY OF	W	THORN 10	2018	0	0	-	-	-	0
01S/04W-22B05S	3601479	RIVERSIDE, CITY OF	W	THORN 11	2019	377	365	0	-	-	148
01S/04W-22B07S	3601470-	RIVERSIDE, CITY OF	W	THORN 12	-	2,085	3,297	3,165	2,607	2,514	2,734
01S/04W-22G11S	3601472	RIVERSIDE, CITY OF	W	THORN 4	1977	-	-	-	-	-	0
01S/04W-22G14S	3601471	RIVERSIDE, CITY OF	W	THORN 3	-	0	0	0	0	0	0
01S/04W-22G15S	3601470	RIVERSIDE, CITY OF	W	THORN 2	1974	-	-	-	-	-	0
01S/04W-22G16S	3601473	RIVERSIDE, CITY OF	W	THORN 5	2018	0	0	-	-	-	0
01S/04W-22G17S	3601475	RIVERSIDE, CITY OF	W	THORN 7	2018	0	0	-	-	-	0
01S/04W-22G18S	3601474	RIVERSIDE, CITY OF	W	THORN 6	2018	0	0	-	-	-	0
01S/04W-22G19S	3601476	RIVERSIDE, CITY OF	W	THORN 8	2018	0	0	-	-	-	0
01S/04W-22H01S	3601231	RIVERSIDE, CITY OF	W	WARREN 2	2018	0	0	-	-	-	0
01S/04W-22H02S	3601243	RIVERSIDE, CITY OF	W	WARREN 4	2021	651	191	0	0	0	168

**WESTERN - SAN BERNARDINO WATERMASTER
VERIFIED PRODUCTION DATA
CROSS INDEX BY STATE WELL NUMBER
SAN BERNARDINO BASIN**

STATE WELL NUMBER	RECRDTN NUMBER	OWNER	WELL TYPE	LOCAL DESIGNATION	YEAR CLOSED	CALENDAR YEAR EXTRACTIONS					AVG
						2016	2017	2018	2019	2020	
01S/04W-22H02S	3602863	MEEKS & DALEY WATER COMPANY	W	WARREN 4 LEASE	2021	1,481	1,912	593	0	0	797
01S/04W-22H02S	3603925	UNIVERSITY OF CALIFORNIA, REGENTS OF	W	WARREN #4 LEASE	2021	0	0	0	0	0	0
01S/04W-22H03S	3601230	RIVERSIDE, CITY OF	W	WARREN 3	2018	0	0	-	-	-	0
01S/04W-22H04S	3601240	RIVERSIDE, CITY OF	W	WARREN 1	-	23	130	693	296	137	256
01S/04W-22H04S	3603903	MEEKS & DALEY WATER COMPANY	W	WARREN 1 LEASE	-	535	1,415	525	633	412	704
01S/04W-22H04S	3603924	UNIVERSITY OF CALIFORNIA, REGENTS OF	W	WARREN #1 LEASE	-	554	0	170	0	0	145
01S/04W-22L	3601523	RIVERSIDE HIGHLAND WATER CO	W	FW #2	-	1	0	0	0	0	0
01S/04W-22L05S	3601533	RIVERSIDE HIGHLAND WATER CO	W	FW #18	-	0	0	0	0	0	0
01S/04W-22L08S	3601530	RIVERSIDE HIGHLAND WATER CO	W	FW #12	2003	-	-	-	-	-	0
01S/04W-22L17S	3603514	RIVERSIDE HIGHLAND WATER CO	W	FLOW #5	-	0	0	0	0	0	0
01S/04W-22M07S	3601522	RIVERSIDE HIGHLAND WATER CO	W	1	1985	-	-	-	-	-	0
01S/04W-22N	3601528	RIVERSIDE HIGHLAND WATER CO	W	FW #10	1962	-	-	-	-	-	0
01S/04W-22N	3601537	RIVERSIDE HIGHLAND WATER CO	W	FLOWING	1963	-	-	-	-	-	0
01S/04W-22P	3601529	RIVERSIDE HIGHLAND WATER CO	W	FW #11	1962	-	-	-	-	-	0
01S/04W-22P	3601527	RIVERSIDE HIGHLAND WATER CO	W	FW #8	1962	-	-	-	-	-	0
01S/04W-22P05S	3602254	RIVERSIDE HIGHLAND WATER CO	W	FW 24	1985	-	-	-	-	-	0
01S/04W-23	3603982	MEEKS & DALEY WATER COMPANY	W	RAUB 5-R LEASE	-	-	-	1,472	1,830	1,225	905
01S/04W-23A02S	3600787	RIVERSIDE, CITY OF-GAGE CANAL	W	26-1	-	834	1,173	600	919	1,234	952
01S/04W-23A05S	3600796	RIVERSIDE, CITY OF-GAGE CANAL	W	51-1	-	559	1,688	1,338	1,450	1,115	1,230
01S/04W-23A06S	3603728	RIVERSIDE, CITY OF-GAGE CANAL	W	98-1	-	4,013	3,384	3,462	2,962	3,304	3,425
01S/04W-23A07S	3603920	RIVERSIDE, CITY OF-GAGE CANAL	W	TIPPECANOE LEASE	-	2,945	1,520	3,949	3,757	3,349	3,104
01S/04W-23A07S	3603928	MEEKS & DALEY WATER COMPANY	W	TIPPECANOE	-	0	0	0	0	0	0
01S/04W-23C02S	3601219	RIVERSIDE, CITY OF	W	RAUB 2	2011	-	-	-	-	-	0
01S/04W-23C03S	3601238	RIVERSIDE, CITY OF	W	RAUB 4	2019	0	0	0	-	-	0
01S/04W-23C06S	3603929	RIVERSIDE, CITY OF	W	RAUB #7	-	243	258	860	677	634	534
01S/04W-23C06S	3603951	MEEKS & DALEY WATER COMPANY	W	RAUB #7 LEASE	-	1,500	1,373	1,891	1,730	1,486	1,596
01S/04W-23D008S	3603975	RIVERSIDE, CITY OF	W	RAUB 4-R	-	1,377	978	1,652	1,601	2,051	1,532
01S/04W-23G01S	3600798	RIVERSIDE, CITY OF-GAGE CANAL	W	COWLANE	1966	-	-	-	-	-	0
01S/04W-23G03S	3602331	RIVERSIDE, CITY OF-GAGE CANAL	W	66-1	-	2,523	2,595	2,212	2,357	2,918	2,521
01S/04W-23H01S	3600788	RIVERSIDE, CITY OF-GAGE CANAL	W	27-1	-	1,029	1,219	812	799	921	956
01S/04W-23K01S	3600789	RIVERSIDE, CITY OF-GAGE CANAL	W	27-2	-	203	1,159	635	471	601	614
01S/04W-23K02S	3600790	RIVERSIDE, CITY OF-GAGE CANAL	W	29-1	-	837	522	560	420	438	555
01S/04W-27A07S	3601241	RIVERSIDE, CITY OF	W	HUNT 8	1977	-	-	-	-	-	0
01S/04W-27A07S	3691241	UNIVERSITY OF CALIFORNIA, REGENTS OF	W	HUNT 8	1976	-	-	-	-	-	0
01S/04W-27A08S	3601242	RIVERSIDE, CITY OF	W	HUNT 9	1977	-	-	-	-	-	0
01S/04W-27A08S	3691242	UNIVERSITY OF CALIFORNIA, REGENTS OF	W	HUNT 9	1976	-	-	-	-	-	0
01S/04W-27A09S	3601244	UNIVERSITY OF CALIFORNIA, REGENTS OF	W	HUNT 10	-	0	0	0	0	0	0
01S/04W-27A09S	3602772	RIVERSIDE, CITY OF	W	HUNT 10	-	1,040	918	771	480	250	692
01S/04W-27A10S	3601245	UNIVERSITY OF CALIFORNIA, REGENTS OF	W	HUNT 11	-	0	0	0	0	0	0
01S/04W-27A10S	3602773	RIVERSIDE, CITY OF	W	HUNT 11	-	0	0	0	0	0	0
01S/04W-27A11S	3601222	UNIVERSITY OF CALIFORNIA, REGENTS OF	W	HUNT 6	-	0	0	0	0	0	0
01S/04W-27A11S	3602771	RIVERSIDE, CITY OF	W	HUNT 6	-	1	1	1	1	0	1
01S/04W-27A13S	3601233	RIVERSIDE, CITY OF	W	STEWRT 21	1977	-	-	-	-	-	0
01S/04W-27A19S	3601234	RIVERSIDE, CITY OF	W	STEWRT 19	1977	-	-	-	-	-	0
01S/04W-27H01S	3601431	RIVERSIDE, CITY OF	W	STEWART 20	1992	-	-	-	-	-	0

**WESTERN - SAN BERNARDINO WATERMASTER
 VERIFIED PRODUCTION DATA
 CROSS INDEX BY STATE WELL NUMBER
 SAN BERNARDINO BASIN**

STATE WELL NUMBER	RECRDTN NUMBER	OWNER	WELL TYPE	LOCAL DESIGNATION	YEAR CLOSED	CALENDAR YEAR EXTRACTIONS					AVG
						2016	2017	2018	2019	2020	
1N/04W-23	3603981	RIVERSIDE, CITY OF	W	RAUB 5-R	-	-	3,427	467	560	629	1,017
TOTALS FOR 136 WELLS						57,446	60,131	59,731	52,851	59,548	57,941

PAGE 4 OF 4

AS OF 7/7/2021 3:50 PM

**WESTERN - SAN BERNARDINO WATERMASTER
VERIFIED PRODUCTION DATA
CROSS INDEX BY RECORDATION NUMBER
SAN BERNARDINO BASIN**

RECRDTN NUMBER	STATE WELL NUMBER	OWNER	WELL		YEAR CLOSED	CALENDAR YEAR EXTRACTIONS					AVG
			TYPE	LOCAL DESIGNATION		2016	2017	2018	2019	2020	
3600784	01S/04W-13L01S	RIVERSIDE, CITY OF-GAGE CANAL	W	6	1969	-	-	-	-	-	0
3600785	01S/04W-14R	RIVERSIDE, CITY OF-GAGE CANAL	W	17	1966	-	-	-	-	-	0
3600786	01S/04W-13L02S	RIVERSIDE, CITY OF-GAGE CANAL	W	GAGE 21	1996	-	-	-	-	-	0
3600787	01S/04W-23A02S	RIVERSIDE, CITY OF-GAGE CANAL	W	26-1	-	834	1,173	600	919	1,234	952
3600788	01S/04W-23H01S	RIVERSIDE, CITY OF-GAGE CANAL	W	27-1	-	1,029	1,219	812	799	921	956
3600789	01S/04W-23K01S	RIVERSIDE, CITY OF-GAGE CANAL	W	27-2	-	203	1,159	635	471	601	614
3600790	01S/04W-23K02S	RIVERSIDE, CITY OF-GAGE CANAL	W	29-1	-	837	522	560	420	438	555
3600791	01S/04W-13N01S	RIVERSIDE, CITY OF-GAGE CANAL	W	29-2	-	1,370	721	2,401	761	1,745	1,400
3600792	01S/04W-13N02S	RIVERSIDE, CITY OF-GAGE CANAL	W	29-3	-	1,792	1,699	932	30	1	891
3600793	01S/04W-13M02S	RIVERSIDE, CITY OF-GAGE CANAL	W	30-1	-	0	0	0	0	0	0
3600794	01S/04W-13F02S	RIVERSIDE, CITY OF-GAGE CANAL	W	31-1	-	0	0	0	0	0	0
3600795	01S/04W-13G02S	RIVERSIDE, CITY OF-GAGE CANAL	W	46-1	2008	-	-	-	-	-	0
3600796	01S/04W-23A05S	RIVERSIDE, CITY OF-GAGE CANAL	W	51-1	-	559	1,688	1,338	1,450	1,115	1,230
3600797	01S/04W-13G03S	RIVERSIDE, CITY OF-GAGE CANAL	W	56-1	-	2,379	1,605	1,541	1,387	1,702	1,723
3600798	01S/04W-23G01S	RIVERSIDE, CITY OF-GAGE CANAL	W	COWLANE	1966	-	-	-	-	-	0
3601218	01S/04W-14P02S	RIVERSIDE, CITY OF	W	RAUB 1	1977	-	-	-	-	-	0
3601219	01S/04W-23C02S	RIVERSIDE, CITY OF	W	RAUB 2	2011	-	-	-	-	-	0
3601220	01S/04W-02P04S	RIVERSIDE, CITY OF	W	COOLEY E	1977	-	-	-	-	-	0
3601222	01S/04W-27A11S	UNIVERSITY OF CALIFORNIA, REGENTS OF	W	HUNT 6	-	0	0	0	0	0	0
3601224	01S/04W-02P03S	RIVERSIDE, CITY OF	W	COOLEY C	1977	-	-	-	-	-	0
3601225	01S/04W-02P02S	RIVERSIDE, CITY OF	W	COOLEY D	1977	-	-	-	-	-	0
3601226	01S/04W-02L02S	RIVERSIDE, CITY OF	W	COOLEY F	1977	-	-	-	-	-	0
3601227	01S/04W-02N02S	RIVERSIDE, CITY OF	W	COOLEY G	1977	-	-	-	-	-	0
3601228	01S/04W-11D02S	RIVERSIDE, CITY OF	W	COOLEY H	-	832	508	624	376	481	564
3601229	01S/04W-11D03S	RIVERSIDE, CITY OF	W	COOLEY I	-	1,087	529	1,175	783	1,362	987
3601230	01S/04W-22H03S	RIVERSIDE, CITY OF	W	WARREN 3	2018	0	0	-	-	-	0
3601231	01S/04W-22H01S	RIVERSIDE, CITY OF	W	WARREN 2	2018	0	0	-	-	-	0
3601232	01S/04W-11D04S	RIVERSIDE, CITY OF	W	COOLEY A	1977	-	-	-	-	-	0
3601233	01S/04W-27A13S	RIVERSIDE, CITY OF	W	STEWRT 21	1977	-	-	-	-	-	0
3601234	01S/04W-27A19S	RIVERSIDE, CITY OF	W	STEWRT 19	1977	-	-	-	-	-	0
3601237	01S/04W-22B02S	RIVERSIDE, CITY OF	W	BYRNE 1	1977	-	-	-	-	-	0
3601238	01S/04W-23C03S	RIVERSIDE, CITY OF	W	RAUB 4	2019	0	0	0	-	-	0
3601239	01S/04W-14P06S	RIVERSIDE, CITY OF	W	RAUB 3	2011	-	-	-	-	-	0
3601240	01S/04W-22H04S	RIVERSIDE, CITY OF	W	WARREN 1	-	23	130	693	296	137	256
3601241	01S/04W-27A07S	RIVERSIDE, CITY OF	W	HUNT 8	1977	-	-	-	-	-	0
3601242	01S/04W-27A08S	RIVERSIDE, CITY OF	W	HUNT 9	1977	-	-	-	-	-	0
3601243	01S/04W-22H02S	RIVERSIDE, CITY OF	W	WARREN 4	2021	651	191	0	0	0	168
3601244	01S/04W-27A09S	UNIVERSITY OF CALIFORNIA, REGENTS OF	W	HUNT 10	-	0	0	0	0	0	0
3601245	01S/04W-27A10S	UNIVERSITY OF CALIFORNIA, REGENTS OF	W	HUNT 11	-	0	0	0	0	0	0
3601431	01S/04W-27H01S	RIVERSIDE, CITY OF	W	STEWART 20	1992	-	-	-	-	-	0
3601432	01S/04W-11D01S	RIVERSIDE, CITY OF	W	COOLEY B	1977	-	-	-	-	-	0
3601457	01S/04W-01B03S	RIVERSIDE, CITY OF	W	MCCRARY 1	1977	-	-	-	-	-	0
3601458	01S/04W-01B02S	RIVERSIDE, CITY OF	W	MCCRARY 2	1977	-	-	-	-	-	0
3601459	01S/04W-01B	RIVERSIDE, CITY OF	W	MCCRARY 3	1977	-	-	-	-	-	0
3601460	01S/04W-01B	RIVERSIDE, CITY OF	W	MCCRARY 4	1977	-	-	-	-	-	0

**WESTERN - SAN BERNARDINO WATERMASTER
VERIFIED PRODUCTION DATA
CROSS INDEX BY RECORDATION NUMBER
SAN BERNARDINO BASIN**

RECRDTN NUMBER	STATE WELL NUMBER	OWNER	WELL TYPE	LOCAL DESIGNATION	YEAR CLOSED	CALENDAR YEAR EXTRACTIONS					
						2016	2017	2018	2019	2020	AVG
3601461	01S/04W-01B	RIVERSIDE, CITY OF	W	MCCRARY 5	1977	-	-	-	-	-	0
3601462	01S/04W-01E01S	RIVERSIDE, CITY OF	W	POOLE	-	0	0	0	0	0	0
3601463	01S/04W-02A03S	RIVERSIDE, CITY OF	W	STILES	-	941	897	747	800	463	770
3601464	01S/04W-02P06S	RIVERSIDE, CITY OF	W	GARNER 1	-	4	4	3	2	1	3
3601465	01S/04W-02Q03S	RIVERSIDE, CITY OF	W	GARNER 2	-	0	0	0	0	0	0
3601466	01S/04W-02Q07S	RIVERSIDE, CITY OF	W	GARNER 3	1977	-	-	-	-	-	0
3601467	01S/04W-02Q06S	RIVERSIDE, CITY OF	W	GARNER 4	-	2	2	1	1	1	1
3601468	01S/04W-02P01S	RIVERSIDE, CITY OF	W	GARNER 5	-	2,420	2,124	1,759	1,993	2,397	2,139
3601469	01S/04W-22A01S	RIVERSIDE, CITY OF	W	PAINEHOT	1977	-	-	-	-	-	0
3601470	01S/04W-22G15S	RIVERSIDE, CITY OF	W	THORN 2	1974	-	-	-	-	-	0
3601470-	01S/04W-22B07S	RIVERSIDE, CITY OF	W	THORN 12	-	2,085	3,297	3,165	2,607	2,514	2,734
3601471	01S/04W-22G14S	RIVERSIDE, CITY OF	W	THORN 3	-	0	0	0	0	0	0
3601472	01S/04W-22G11S	RIVERSIDE, CITY OF	W	THORN 4	1977	-	-	-	-	-	0
3601473	01S/04W-22G16S	RIVERSIDE, CITY OF	W	THORN 5	2018	0	0	-	-	-	0
3601474	01S/04W-22G18S	RIVERSIDE, CITY OF	W	THORN 6	2018	0	0	-	-	-	0
3601475	01S/04W-22G17S	RIVERSIDE, CITY OF	W	THORN 7	2018	0	0	-	-	-	0
3601476	01S/04W-22G19S	RIVERSIDE, CITY OF	W	THORN 8	2018	0	0	-	-	-	0
3601477	01S/04W-22B01S	RIVERSIDE, CITY OF	W	THORN 9	-	-	-	-	-	-	0
3601478	01S/04W-22B03S	RIVERSIDE, CITY OF	W	THORN 10	2018	0	0	-	-	-	0
3601479	01S/04W-22B05S	RIVERSIDE, CITY OF	W	THORN 11	2019	377	365	0	-	-	148
3601489	01S/04W-02L01S	RIVERSIDE, CITY OF	W	SCHUEER	2008	-	-	-	-	-	0
3601511	01S/04W-15M02S	MEEKS & DALEY WATER COMPANY	W	E STREET	1974	-	-	-	-	-	0
3601512	01S/04W-15N05S	MEEKS & DALEY WATER COMPANY	W	51	1967	-	-	-	-	-	0
3601513	01S/04W-16R03S	MEEKS & DALEY WATER COMPANY	W	54	1974	-	-	-	-	-	0
3601514	01S/04W-16Q	MEEKS & DALEY WATER COMPANY	D	WARM CRK	1974	-	-	-	-	-	0
3601515	01S/04W-16Q	MEEKS & DALEY WATER COMPANY	D	WORKMAN	1974	-	-	-	-	-	0
3601522	01S/04W-22M07S	RIVERSIDE HIGHLAND WATER CO	W	1	1985	-	-	-	-	-	0
3601523	01S/04W-22L	RIVERSIDE HIGHLAND WATER CO	W	FW #2	-	1	0	0	0	0	0
3601527	01S/04W-22P	RIVERSIDE HIGHLAND WATER CO	W	FW #8	1962	-	-	-	-	-	0
3601528	01S/04W-22N	RIVERSIDE HIGHLAND WATER CO	W	FW #10	1962	-	-	-	-	-	0
3601529	01S/04W-22P	RIVERSIDE HIGHLAND WATER CO	W	FW #11	1962	-	-	-	-	-	0
3601530	01S/04W-22L08S	RIVERSIDE HIGHLAND WATER CO	W	FW #12	2003	-	-	-	-	-	0
3601533	01S/04W-22L05S	RIVERSIDE HIGHLAND WATER CO	W	FW #18	-	0	0	0	0	0	0
3601535	01N/04W-31D02S	RIVERSIDE HIGHLAND WATER CO	W	LC #1	-	0	0	0	0	0	0
3601536	01N/04W-31E02S	RIVERSIDE HIGHLAND WATER CO	W	LC #2	1962	-	-	-	-	-	0
3601537	01S/04W-22N	RIVERSIDE HIGHLAND WATER CO	W	FLOWING	1963	-	-	-	-	-	0
3601737	01S/04W-16J09S	MEEKS & DALEY WATER COMPANY	W	COBURN	2005	-	-	-	-	-	0
3601887	01S/04W-15L03S	MEEKS & DALEY WATER COMPANY	W	STATION 59	-	2	1	0	0	32	7
3602169	01S/04W-15M10S	MEEKS & DALEY WATER COMPANY	W	NEW E ST	1991	-	-	-	-	-	0
3602254	01S/04W-22P05S	RIVERSIDE HIGHLAND WATER CO	W	FW 24	1985	-	-	-	-	-	0
3602329	01S/04W-15E	MEEKS & DALEY WATER COMPANY	W	STATION 66	1974	-	-	-	-	-	0
3602331	01S/04W-23G03S	RIVERSIDE, CITY OF-GAGE CANAL	W	66-1	-	2,523	2,595	2,212	2,357	2,918	2,521
3602423	01S/04W-13P	RIVERSIDE, CITY OF-GAGE CANAL	W	DOM 6 - HEADGATE	-	0	0	0	0	0	0
3602484	01S/04W-14N09S	RIVERSIDE, CITY OF	W	RAUB 5	-	1,864	0	-	-	-	373
3602771	01S/04W-27A11S	RIVERSIDE, CITY OF	W	HUNT 6	-	1	1	1	1	0	1

**WESTERN - SAN BERNARDINO WATERMASTER
VERIFIED PRODUCTION DATA
CROSS INDEX BY RECORDATION NUMBER
SAN BERNARDINO BASIN**

RECRDTN NUMBER	STATE WELL NUMBER	OWNER	WELL TYPE	LOCAL DESIGNATION	YEAR CLOSED	CALENDAR YEAR EXTRACTIIONS					
						2016	2017	2018	2019	2020	AVG
3602772	01S/04W-27A09S	RIVERSIDE, CITY OF	W	HUNT 10	-	1,040	918	771	480	250	692
3602773	01S/04W-27A10S	RIVERSIDE, CITY OF	W	HUNT 11	-	0	0	0	0	0	0
3602778	01S/04W-14N10S	RIVERSIDE, CITY OF	W	RAUB 6	-	0	0	789	468	593	370
3602840	01N/04W-31F01S	RIVERSIDE HIGHLAND WATER CO	W	LC #8	-	289	236	406	650	541	424
3602863	01S/04W-22H02S	MEEKS & DALEY WATER COMPANY	W	WARREN 4 LEASE	2021	1,481	1,912	593	0	0	797
3602864	01S/04W-14N10S	MEEKS & DALEY WATER COMPANY	W	RAUB #6 LEASE	-	2,230	1,259	780	1,499	1,415	1,437
3603214	01S/04W-16R04S	MEEKS & DALEY WATER COMPANY	W	STATION 69	2006	-	-	-	-	-	0
3603215	01S/04W-15M11S	MEEKS & DALEY WATER COMPANY	W	STATION 91	-	1	1	0	0	25	5
3603254	01S/04W-02P09S	RIVERSIDE, CITY OF	W	GARNER 6	-	1,460	1,880	1,699	1,347	957	1,469
3603470	01N/04W-31E03S	RIVERSIDE HIGHLAND WATER CO	W	LC #10	-	1,011	1,227	1,226	1,236	1,966	1,333
3603514	01S/04W-22L17S	RIVERSIDE HIGHLAND WATER CO	W	FLOW #5	-	0	0	0	0	0	0
3603555	01S/04W-14N11S	RIVERSIDE, CITY OF	W	RAUB 8	-	831	999	1,360	688	762	928
3603556	01S/04W-13L08S	RIVERSIDE, CITY OF-GAGE CANAL	W	92-3	-	1,977	2,013	2,838	1,864	2,025	2,143
3603557	01S/04W-13L07S	RIVERSIDE, CITY OF-GAGE CANAL	W	92-2	-	2,745	2,360	1,680	1,919	1,733	2,087
3603558	01S/04W-13N07S	RIVERSIDE, CITY OF-GAGE CANAL	W	92-1	-	2,992	2,828	2,765	3,884	3,715	3,237
3603728	01S/04W-23A06S	RIVERSIDE, CITY OF-GAGE CANAL	W	98-1	-	4,013	3,384	3,462	2,962	3,304	3,425
3603775	01S/04W-11D06S	RIVERSIDE, CITY OF	W	COOLEY J	-	729	1,890	1,272	1,107	3,152	1,630
3603903	01S/04W-22H04S	MEEKS & DALEY WATER COMPANY	W	WARREN 1 LEASE	-	535	1,415	525	633	412	704
3603905	01S/04W-14N11S	MEEKS & DALEY WATER COMPANY	W	RAUB 8 LEASE	-	1,471	1,257	1,956	1,752	1,225	1,532
3603906	01S/04W-14N09S	MEEKS & DALEY WATER COMPANY	W	RAUB 5 LEASE	2019	0	0	0	-	-	0
3603907	01S/04W-14N10S	RIVERSIDE HIGHLAND WATER CO	W	RAUB 6 LEASE	-	0	0	0	0	0	0
3603908	01S/04W-14N11S	RIVERSIDE HIGHLAND WATER CO	W	RAUB 8 LEASE	-	440	0	0	0	0	88
3603911	01S/04W-11D02S	RIVERSIDE HIGHLAND WATER CO	W	COOLEY H LEASE	-	397	168	128	1	1	139
3603912	01S/04W-11D03S	RIVERSIDE HIGHLAND WATER CO	W	COOLEY I LEASE	-	429	262	184	426	8	262
3603913	01S/04W-11D06S	RIVERSIDE HIGHLAND WATER CO	W	COOLEY J LEASE	-	473	10	128	13	431	211
3603920	01S/04W-23A07S	RIVERSIDE, CITY OF-GAGE CANAL	W	TIPPECANOE LEASE	-	2,945	1,520	3,949	3,757	3,349	3,104
3603921	01S/04W-13G04S	RIVERSIDE, CITY OF-GAGE CANAL	W	46-1R	-	1,822	1,837	3,002	2,363	680	1,941
3603923	01S/04W-02L10S	RIVERSIDE, CITY OF	W	SCHEUER #2	-	72	1,608	1,391	1,128	2,385	1,317
3603924	01S/04W-22H04S	UNIVERSITY OF CALIFORNIA, REGENTS OF	W	WARREN #1 LEASE	-	554	0	170	0	0	145
3603925	01S/04W-22H02S	UNIVERSITY OF CALIFORNIA, REGENTS OF	W	WARREN #4 LEASE	2021	0	0	0	0	0	0
3603928	01S/04W-23A07S	MEEKS & DALEY WATER COMPANY	W	TIPPECANOE	-	0	0	0	0	0	0
3603929	01S/04W-23C06S	RIVERSIDE, CITY OF	W	RAUB #7	-	243	258	860	677	634	534
3603931	01S/04W-11D02S	UNIVERSITY OF CALIFORNIA, REGENTS OF	W	COOLEY H LEASE	-	0	554	384	554	306	360
3603939	01S/04W-02P09S	MEEKS & DALEY WATER COMPANY	W	GARNER 6 LEASE	-	0	0	0	0	0	0
3603940	01S/04W-02Q11S	MEEKS & DALEY WATER COMPANY	W	GARNER 7 LEASE	-	0	0	0	0	0	0
3603948	01S/04W-02Q11S	RIVERSIDE, CITY OF	W	GARNER 7	-	302	1,823	566	837	1,502	1,006
3603951	01S/04W-23C06S	MEEKS & DALEY WATER COMPANY	W	RAUB #7 LEASE	-	1,500	1,373	1,891	1,730	1,486	1,596
3603968	01S/04W-13L9S	RIVERSIDE, CITY OF-GAGE CANAL	W	31-1 R	-	2,271	2,304	2,166	1,432	2,299	2,094
3603975	01S/04W-23D008S	RIVERSIDE, CITY OF	W	RAUB 4-R	-	1,377	978	1,652	1,601	2,051	1,532
3603981	1N/04W-23	RIVERSIDE, CITY OF	W	RAUB 5-R	-	-	3,427	467	560	629	1,017
3603982	01S/04W-23	MEEKS & DALEY WATER COMPANY	W	RAUB 5-R LEASE	-	-	-	1,472	1,830	1,225	905
3603987	01S/04W-22A010S	RIVERSIDE, CITY OF	W	WARREN 4-R	-	-	-	-	-	1,459	292
3603988	01S/04W-22A010S	MEEKS & DALEY WATER COMPANY	W	WARREN 4-R LEASE	-	-	-	-	-	717	143
3603989	01S/04W-22A010S	UNIVERSITY OF CALIFORNIA, REGENTS OF	W	WARREN 4-R LEASE	-	-	-	-	-	248	50
3691241	01S/04W-27A07S	UNIVERSITY OF CALIFORNIA, REGENTS OF	W	HUNT 8	1976	-	-	-	-	-	0

**WESTERN - SAN BERNARDINO WATERMASTER
 VERIFIED PRODUCTION DATA
 CROSS INDEX BY RECORDATION NUMBER
 SAN BERNARDINO BASIN**

RECRDTN NUMBER	STATE WELL NUMBER	OWNER	WELL		YEAR CLOSED	CALENDAR YEAR EXTRACTIONS					AVG
			TYPE	LOCAL DESIGNATION		2016	2017	2018	2019	2020	
3691242	01S/04W-27A08S	UNIVERSITY OF CALIFORNIA, REGENTS OF	W	HUNT 9	1976	-	-	-	-	-	0

TOTALS FOR 136 WELLS

57,446 60,131 59,731 52,851 59,548 57,941

PAGE 4 OF 4

AS OF 7/7/2021 3:50 PM

**WESTERN - SAN BERNARDINO WATERMASTER
TABLE 1
VERIFIED EXTRACTIONS - FILED
SAN BERNARDINO BASIN**

RECRDTN NUMBER	STATE WELL NUMBER	WELL TYPE	LOCAL DESIGNATION	FC	BASE YEARS							CALENDAR YEAR EXTRACTIONS					
					1959	1960	1961	1962	1963	AVG	2016	2017	2018	2019	2020	AVG	
MEEKS & DALEY WATER COMPANY																	
3601887	01S/04W-15L03S	W	STATION 59	NO	1,276	3,813	4,560	3,350	3,073	3,214	2	1	0	0	32	7	
3602863	01S/04W-22H02S	W	WARREN 4 LEASE	YES	-	-	-	-	-	0	1,481	1,912	593	0	0	797	
3602864	01S/04W-14N10S	W	RAUB #6 LEASE	NO	-	-	-	-	-	0	2,230	1,259	780	1,499	1,415	1,437	
3603215	01S/04W-15M11S	W	STATION 91	NO	-	-	-	-	-	0	1	1	0	0	25	5	
3603903	01S/04W-22H04S	W	WARREN 1 LEASE	NO	-	-	-	-	-	0	535	1,415	525	633	412	704	
3603905	01S/04W-14N11S	W	RAUB 8 LEASE	NO	-	-	-	-	-	0	1,471	1,257	1,956	1,752	1,225	1,532	
3603906	01S/04W-14N09S	W	RAUB 5 LEASE	YES	-	-	-	-	-	0	0	0	0	-	-	0	
3603928	01S/04W-23A07S	W	TIPPECANOE	NO	-	-	-	-	-	0	0	0	0	0	0	0	
3603939	01S/04W-02P09S	W	GARNER 6 LEASE	NO	-	-	-	-	-	0	0	0	0	0	0	0	
3603940	01S/04W-02Q11S	W	GARNER 7 LEASE	NO	-	-	-	-	-	0	0	0	0	0	0	0	
3603951	01S/04W-23C06S	W	RAUB #7 LEASE	NO	-	-	-	-	-	0	1,500	1,373	1,891	1,730	1,486	1,596	
3601737	01S/04W-16J09S	W	COBURN	YES	600	314	447	299	280	388	-	-	-	-	-	0	
3603214	01S/04W-16R04S	W	STATION 69	YES	-	-	-	-	-	0	-	-	-	-	-	0	
3601512	01S/04W-15N05S	W	51	YES	2,157	2,230	2,201	1,788	2,256	2,126	-	-	-	-	-	0	
3601514	01S/04W-16Q	D	WARM CRK	YES	18	2	0	0	0	4	-	-	-	-	-	0	
3601511	01S/04W-15M02S	W	E STREET	YES	1,711	488	672	1,213	1,126	1,042	-	-	-	-	-	0	
3602329	01S/04W-15E	W	STATION 66	YES	-	-	-	-	-	0	-	-	-	-	-	0	
3601515	01S/04W-16Q	D	WORKMAN	YES	2	0	0	0	0	0	-	-	-	-	-	0	
3601513	01S/04W-16R03S	W	54	YES	1,518	1,190	1,519	910	1,119	1,251	-	-	-	-	-	0	
3602169	01S/04W-15M10S	W	NEW E ST	YES	-	-	-	-	-	0	-	-	-	-	-	0	
3603982	01S/04W-23	W	RAUB 5-R LEASE	NO	-	-	-	-	-	0	-	-	1,472	1,830	1,225	905	
3603988	01S/04W-22A010S	W	WARREN 4-R LEASE	NO	-	-	-	-	-	0	-	-	-	-	717	143	
TOTALS FOR MEEKS & DALEY WATER COMPANY					7,282	8,037	9,399	7,560	7,854	8,026	7,220	7,218	7,217	7,444	6,537	7,127	
RIVERSIDE HIGHLAND WATER CO																	
3601523	01S/04W-22L	W	FW #2	NO	802	576	995	796	634	761	1	0	0	0	0	0	
3601533	01S/04W-22L05S	W	FW #18	NO	1,551	1,482	1,749	1,125	1,062	1,394	0	0	0	0	0	0	
3601535	01N/04W-31D02S	W	LC #1	NO	1,397	1,226	1,358	1,141	852	1,195	0	0	0	0	0	0	
3602840	01N/04W-31F01S	W	LC #8	NO	-	-	-	-	-	0	289	236	406	650	541	424	
3603470	01N/04W-31E03S	W	LC #10	NO	-	-	-	-	-	0	1,011	1,227	1,226	1,236	1,966	1,333	
3603514	01S/04W-22L17S	W	FLOW #5	NO	-	-	-	-	-	0	0	0	0	0	0	0	
3603907	01S/04W-14N10S	W	RAUB 6 LEASE	NO	-	-	-	-	-	0	0	0	0	0	0	0	
3603908	01S/04W-14N11S	W	RAUB 8 LEASE	NO	-	-	-	-	-	0	440	0	0	0	0	88	
3603911	01S/04W-11D02S	W	COOLEY H LEASE	NO	-	-	-	-	-	0	397	168	128	1	1	139	
3603912	01S/04W-11D03S	W	COOLEY I LEASE	NO	-	-	-	-	-	0	429	262	184	426	8	262	
3603913	01S/04W-11D06S	W	COOLEY J LEASE	NO	-	-	-	-	-	0	473	10	128	13	431	211	
3601536	01N/04W-31E02S	W	LC #2	YES	0	0	0	0	0	0	-	-	-	-	-	0	
3601528	01S/04W-22N	W	FW #10	YES	0	0	0	0	0	0	-	-	-	-	-	0	
3601530	01S/04W-22L08S	W	FW #12	YES	255	200	546	346	379	345	-	-	-	-	-	0	
3601537	01S/04W-22N	W	FLOWING	YES	0	0	0	0	0	0	-	-	-	-	-	0	
3602254	01S/04W-22P05S	W	FW 24	YES	-	-	-	-	-	0	-	-	-	-	-	0	
3601529	01S/04W-22P	W	FW #11	YES	0	0	0	0	0	0	-	-	-	-	-	0	
3601522	01S/04W-22M07S	W	1	YES	740	757	887	739	399	704	-	-	-	-	-	0	

WESTERN - SAN BERNARDINO WATERMASTER
TABLE 1
VERIFIED EXTRACTIONS - FILED
SAN BERNARDINO BASIN

RECRDTN NUMBER	STATE WELL NUMBER	WELL TYPE	LOCAL DESIGNATION	FC	BASE YEARS						CALENDAR YEAR EXTRACTIONS							
					1959	1960	1961	1962	1963	AVG	2016	2017	2018	2019	2020	AVG		
3601527	01S/04W-22P	W	FW #8	YES	0	0	0	0	0	0	0	-	-	-	-	-	-	0
TOTALS FOR RIVERSIDE HIGHLAND WATER CO					4,745	4,241	5,535	4,147	3,326	4,399	3,040	1,903	2,072	2,326	2,947	2,458		
RIVERSIDE, CITY OF																		
3601219	01S/04W-23C02S	W	RAUB 2	YES	537	484	637	712	682	610	-	-	-	-	-	-	-	0
3601228	01S/04W-11D02S	W	COOLEY H	NO	957	572	224	793	1,110	731	832	508	624	376	481	564		
3601229	01S/04W-11D03S	W	COOLEY I	NO	3,062	1,465	1,770	2,307	2,669	2,255	1,087	529	1,175	783	1,362	987		
3601230	01S/04W-22H03S	W	WARREN 3	YES	346	408	368	323	177	324	0	0	-	-	-	-	0	
3601231	01S/04W-22H01S	W	WARREN 2	YES	709	869	844	568	550	708	0	0	-	-	-	-	0	
3601238	01S/04W-23C03S	W	RAUB 4	YES	826	557	815	857	591	729	0	0	0	-	-	-	0	
3601239	01S/04W-14P06S	W	RAUB 3	YES	390	444	356	524	318	406	-	-	-	-	-	-	-	0
3601240	01S/04W-22H04S	W	WARREN 1	NO	2,445	2,170	1,894	1,440	1,651	1,920	23	130	693	296	137	256		
3601243	01S/04W-22H02S	W	WARREN 4	YES	3,222	2,840	2,834	2,839	2,444	2,836	651	191	0	0	0	168		
3601462	01S/04W-01E01S	W	POOLE	NO	887	1,043	1,428	1,088	1,004	1,090	0	0	0	0	0	0	0	0
3601463	01S/04W-02A03S	W	STILES	NO	1,808	1,070	1,686	1,354	1,220	1,428	941	897	747	800	463	770		
3601464	01S/04W-02P06S	W	GARNER 1	NO	613	1,379	1,190	988	989	1,032	4	4	3	2	1	3		
3601465	01S/04W-02Q03S	W	GARNER 2	NO	512	527	884	811	546	656	0	0	0	0	0	0	0	0
3601467	01S/04W-02Q06S	W	GARNER 4	NO	373	595	967	957	986	776	2	2	1	1	1	1		
3601468	01S/04W-02P01S	W	GARNER 5	NO	1,822	1,853	1,523	978	912	1,418	2,420	2,124	1,759	1,993	2,397	2,139		
3601470	01S/04W-22B07S	W	THORN 12	NO	-	476	1,345	1,244	1,471	907	2,085	3,297	3,165	2,607	2,514	2,734		
3601471	01S/04W-22G14S	W	THORN 3	NO	1,264	980	1,225	820	545	967	0	0	0	0	0	0	0	0
3601473	01S/04W-22G16S	W	THORN 5	YES	691	584	343	443	364	485	0	0	-	-	-	-	0	
3601474	01S/04W-22G18S	W	THORN 6	YES	552	392	326	289	348	381	0	0	-	-	-	-	0	
3601475	01S/04W-22G17S	W	THORN 7	YES	509	422	316	377	323	389	0	0	-	-	-	-	0	
3601476	01S/04W-22G19S	W	THORN 8	YES	443	277	236	481	270	341	0	0	-	-	-	-	0	
3601478	01S/04W-22B03S	W	THORN 10	YES	597	367	412	392	322	418	0	0	-	-	-	-	0	
3601479	01S/04W-22B05S	W	THORN 11	YES	487	317	334	355	259	350	377	365	0	-	-	-	148	
3602484	01S/04W-14N09S	W	RAUB 5	NO	-	-	-	-	-	0	1,864	0	-	-	-	-	373	
3602771	01S/04W-27A11S	W	HUNT 6	NO	70	234	105	212	136	151	1	1	1	1	0	1		
3602772	01S/04W-27A09S	W	HUNT 10	NO	1,202	1,086	961	1,294	891	1,087	1,040	918	771	480	250	692		
3602773	01S/04W-27A10S	W	HUNT 11	NO	472	217	54	354	200	259	0	0	0	0	0	0		
3602778	01S/04W-14N10S	W	RAUB 6	NO	-	-	-	-	-	0	0	0	789	468	593	370		
3603254	01S/04W-02P09S	W	GARNER 6	NO	-	-	-	-	-	0	1,460	1,880	1,699	1,347	957	1,469		
3603555	01S/04W-14N11S	W	RAUB 8	NO	-	-	-	-	-	0	831	999	1,360	688	762	928		
3603775	01S/04W-11D06S	W	COOLEY J	NO	-	-	-	-	-	0	729	1,890	1,272	1,107	3,152	1,630		
3603923	01S/04W-02L10S	W	SCHEUER #2	NO	-	-	-	-	-	0	72	1,608	1,391	1,128	2,385	1,317		
3603929	01S/04W-23C06S	W	RAUB #7	NO	-	-	-	-	-	0	243	258	860	677	634	534		
3603948	01S/04W-02Q11S	W	GARNER 7	NO	-	-	-	-	-	0	302	1,823	566	837	1,502	1,006		
3601489	01S/04W-02L01S	W	SCHEUER	YES	0	410	830	758	789	557	-	-	-	-	-	-	0	
3601459	01S/04W-01B	W	MCCRARY 3	YES	0	0	0	0	0	0	-	-	-	-	-	-	0	
3601458	01S/04W-01B02S	W	MCCRARY 2	YES	0	0	0	0	0	0	-	-	-	-	-	-	0	
3601241	01S/04W-27A07S	W	HUNT 8	YES	0	0	0	0	0	0	-	-	-	-	-	-	0	
3601432	01S/04W-11D01S	W	COOLEY B	YES	0	0	0	0	0	0	-	-	-	-	-	-	0	
3601227	01S/04W-02N02S	W	COOLEY G	YES	0	0	0	0	0	0	-	-	-	-	-	-	0	
3601225	01S/04W-02P02S	W	COOLEY D	YES	0	0	0	0	0	0	-	-	-	-	-	-	0	

**WESTERN - SAN BERNARDINO WATERMASTER
TABLE 1
VERIFIED EXTRACTIONS - FILED
SAN BERNARDINO BASIN**

RECRDTN NUMBER	STATE WELL NUMBER	WELL TYPE	LOCAL DESIGNATION	FC	BASE YEARS						CALENDAR YEAR EXTRACTIONS						
					1959	1960	1961	1962	1963	AVG	2016	2017	2018	2019	2020	AVG	
3601234	01S/04W-27A19S	W	STEWRT 19	YES	0	0	0	0	0	0	0	-	-	-	-	-	0
3601224	01S/04W-02P03S	W	COOLEY C	YES	0	0	0	0	0	0	0	-	-	-	-	-	0
3601457	01S/04W-01B03S	W	MCCRARY 1	YES	0	0	0	0	0	0	0	-	-	-	-	-	0
3601226	01S/04W-02L02S	W	COOLEY F	YES	0	0	0	0	0	0	0	-	-	-	-	-	0
3601237	01S/04W-22B02S	W	BYRNE 1	YES	440	551	330	371	309	400	400	-	-	-	-	-	0
3601233	01S/04W-27A13S	W	STEWRT 21	YES	0	0	0	0	0	0	0	-	-	-	-	-	0
3601232	01S/04W-11D04S	W	COOLEY A	YES	0	0	0	0	0	0	0	-	-	-	-	-	0
3601466	01S/04W-02Q07S	W	GARNER 3	YES	0	0	0	0	0	0	0	-	-	-	-	-	0
3601431	01S/04W-27H01S	W	STEWART 20	YES	6	5	5	4	5	5	5	-	-	-	-	-	0
3601477	01S/04W-22B01S	W	THORN 9	YES	543	332	392	398	298	393	393	-	-	-	-	-	0
3601242	01S/04W-27A08S	W	HUNT 9	YES	0	0	0	0	0	0	0	-	-	-	-	-	0
3601470	01S/04W-22G15S	W	THORN 2	YES	0	0	0	0	0	0	0	-	-	-	-	-	0
3601469	01S/04W-22A01S	W	PAINEHOT	YES	0	0	0	0	0	0	0	-	-	-	-	-	0
3601218	01S/04W-14P02S	W	RAUB 1	YES	0	0	0	0	0	0	0	-	-	-	-	-	0
3601220	01S/04W-02P04S	W	COOLEY E	YES	0	0	0	0	0	0	0	-	-	-	-	-	0
3601460	01S/04W-01B	W	MCCRARY 4	YES	0	0	0	0	0	0	0	-	-	-	-	-	0
3601472	01S/04W-22G11S	W	THORN 4	YES	198	98	48	60	0	81	81	-	-	-	-	-	0
3601461	01S/04W-01B	W	MCCRARY 5	YES	0	0	0	0	0	0	0	-	-	-	-	-	0
3603975	01S/04W-23D008S	W	RAUB 4-R	NO	-	-	-	-	-	0	0	1,377	978	1,652	1,601	2,051	1,532
3603981	1N/04W-23	W	RAUB 5-R	NO	-	-	-	-	-	0	0	-	3,427	467	560	629	1,017
3603987	01S/04W-22A010S	W	WARREN 4-R	NO	-	-	-	-	-	0	0	-	-	-	-	1,459	292
TOTALS FOR RIVERSIDE, CITY OF					25,983	23,024	24,682	24,391	22,379	24,092	24,092	16,341	21,829	18,995	15,752	21,730	18,929

RIVERSIDE, CITY OF-GAGE CANAL

3600790	01S/04W-23K02S	W	29-1	NO	2,235	2,725	2,904	2,155	2,394	2,483	2,483	837	522	560	420	438	555
3600791	01S/04W-13N01S	W	29-2	NO	3,633	3,693	4,680	3,387	3,475	3,774	3,774	1,370	721	2,401	761	1,745	1,400
3600792	01S/04W-13N02S	W	29-3	NO	3,537	4,709	5,071	4,094	3,750	4,232	4,232	1,792	1,699	932	30	1	891
3600793	01S/04W-13M02S	W	30-1	NO	1,582	1,768	1,495	2,145	1,719	1,742	1,742	0	0	0	0	0	0
3600794	01S/04W-13F02S	W	31-1	NO	3,219	2,141	2,353	2,057	1,372	2,228	2,228	0	0	0	0	0	0
3600796	01S/04W-23A05S	W	51-1	NO	1,314	1,183	946	642	736	964	964	559	1,688	1,338	1,450	1,115	1,230
3600797	01S/04W-13G03S	W	56-1	NO	3,379	3,148	3,243	3,434	3,299	3,301	3,301	2,379	1,605	1,541	1,387	1,702	1,723
3602331	01S/04W-23G03S	W	66-1	NO	-	-	-	-	-	0	0	2,523	2,595	2,212	2,357	2,918	2,521
3602423	01S/04W-13P	W	DOM 6 - HEADGATE	NO	-	-	-	-	-	0	0	0	0	0	0	0	0
3603556	01S/04W-13L08S	W	92-3	NO	-	-	-	-	-	0	0	1,977	2,013	2,838	1,864	2,025	2,143
3603557	01S/04W-13L07S	W	92-2	NO	-	-	-	-	-	0	0	2,745	2,360	1,680	1,919	1,733	2,087
3603558	01S/04W-13N07S	W	92-1	NO	-	-	-	-	-	0	0	2,992	2,828	2,765	3,884	3,715	3,237
3603728	01S/04W-23A06S	W	98-1	NO	-	-	-	-	-	0	0	4,013	3,384	3,462	2,962	3,304	3,425
3603920	01S/04W-23A07S	W	TIPPECANOE LEASE	NO	-	-	-	-	-	0	0	2,945	1,520	3,949	3,757	3,349	3,104
3603921	01S/04W-13G04S	W	46-1R	NO	-	-	-	-	-	0	0	1,822	1,837	3,002	2,363	680	1,941
3600787	01S/04W-23A02S	W	26-1	NO	2,950	2,805	2,762	2,535	2,773	2,765	2,765	834	1,173	600	919	1,234	952
3600788	01S/04W-23H01S	W	27-1	NO	2,840	1,566	2,163	2,207	2,465	2,248	2,248	1,029	1,219	812	799	921	956
3600789	01S/04W-23K01S	W	27-2	NO	3,466	2,409	2,076	2,928	2,239	2,624	2,624	203	1,159	635	471	601	614
3603968	01S/04W-13L9S	W	31-1 R	NO	-	-	-	-	-	0	0	2,271	2,304	2,166	1,432	2,299	2,094
3600795	01S/04W-13G02S	W	46-1	YES	3,640	2,828	2,909	2,820	2,765	2,992	2,992	-	-	-	-	-	0
3600785	01S/04W-14R	W	17	YES	0	0	0	0	0	0	0	-	-	-	-	-	0

**WESTERN - SAN BERNARDINO WATERMASTER
TABLE 1
VERIFIED EXTRACTIONS - FILED
SAN BERNARDINO BASIN**

RECRDTN NUMBER	STATE WELL NUMBER	WELL TYPE	LOCAL DESIGNATION	FC	BASE YEARS						CALENDAR YEAR EXTRACTIONS					
					1959	1960	1961	1962	1963	AVG	2016	2017	2018	2019	2020	AVG
3600786	01S/04W-13L02S	W	GAGE 21	YES	0	0	0	0	0	0	-	-	-	-	-	0
3600798	01S/04W-23G01S	W	COWLANE	YES	0	0	0	0	0	0	-	-	-	-	-	0
3600784	01S/04W-13L01S	W	6	YES	10	44	68	36	12	34	-	-	-	-	-	0
TOTALS FOR RIVERSIDE, CITY OF-GAGE CANAL					31,805	29,019	30,670	28,440	26,999	29,387	30,291	28,627	30,893	26,775	27,780	28,873

UNIVERSITY OF CALIFORNIA, REGENTS OF

3601222	01S/04W-27A11S	W	HUNT 6	NO	22	83	62	65	47	56	0	0	0	0	0	0
3601244	01S/04W-27A09S	W	HUNT 10	NO	385	386	564	392	309	407	0	0	0	0	0	0
3601245	01S/04W-27A10S	W	HUNT 11	NO	151	77	32	107	69	87	0	0	0	0	0	0
3603924	01S/04W-22H04S	W	WARREN #1 LEASE	NO	-	-	-	-	-	0	554	0	170	0	0	145
3603925	01S/04W-22H02S	W	WARREN #4 LEASE	YES	-	-	-	-	-	0	0	0	0	0	0	0
3603931	01S/04W-11D02S	W	COOLEY H LEASE	NO	-	-	-	-	-	0	0	554	384	554	306	360
3691241	01S/04W-27A07S	W	HUNT 8	YES	0	0	0	0	0	0	-	-	-	-	-	0
3691242	01S/04W-27A08S	W	HUNT 9	YES	0	0	0	0	0	0	-	-	-	-	-	0
3603989	01S/04W-22A010S	W	WARREN 4-R LEASE	NO	-	-	-	-	-	0	-	-	-	-	248	50
TOTALS FOR UNIVERSITY OF CALIFORNIA, REGENTS OF					558	546	658	564	425	550	554	554	554	554	554	554

TOTALS FOR 136 WELLS

70,373 64,867 70,944 65,102 60,983 66,454 57,446 60,131 59,731 52,851 59,548 57,941

PAGE 4 OF 4

AS OF 7/7/2021 3:50 PM

**WESTERN - SAN BERNARDINO WATERMASTER
TABLE 2
VERIFIED EXTRACTION, SUMMARY - FILED AND NON-FILED
SAN BERNARDINO BASIN**

OWNER	BASE YEARS						CALENDAR YEAR EXTRACTIONS					
	1959	1960	1961	1962	1963	AVG	2016	2017	2018	2019	2020	AVG
MEEKS & DALEY WATER COMPANY	7,282	8,037	9,399	7,560	7,854	8,026	7,220	7,218	7,217	7,444	6,537	7,127
RIVERSIDE HIGHLAND WATER CO	4,745	4,241	5,535	4,147	3,326	4,399	3,040	1,903	2,072	2,326	2,947	2,458
RIVERSIDE, CITY OF	25,983	23,024	24,682	24,391	22,379	24,092	16,341	21,829	18,995	15,752	21,730	18,929
RIVERSIDE, CITY OF-GAGE CANAL	31,805	29,019	30,670	28,440	26,999	29,387	30,291	28,627	30,893	26,775	27,780	28,873
UNIVERSITY OF CALIFORNIA, REGENTS OF	558	546	658	564	425	550	554	554	554	554	554	554

TOTALS FOR 136 WELLS

70,373 64,867 70,944 65,102 60,983 66,454 57,446 60,131 59,731 52,851 59,548 57,941

PAGE 1 OF 1

AS OF 7/7/2021 3:50 PM

TABLE NO. 3
 VERIFIED EXTRACTIONS BY PLAINTIFFS
 FROM THE SAN BERNARDINO BASIN AREA

(All Values in Acre-Feet)

Plaintiff	2016				2017				2018				2019				2020			
	A	B	C	D	A	B	C	D	A	B	C	D	A	B	C	D	A	B	C	D
City of Riverside	16,341	384	0	15,957	21,829	373	0	21,456	18,995	22	0	18,973	15,752	21	0	15,731	21,730	16	0	21,714
Gage Canal Co.	30,291	-	0	30,291	28,627	-	0	28,627	30,893	-	0	30,893	26,775	-	0	26,775	27,780	-	0	27,780
Sub-Total City of Riverside	46,632	384	0	46,248	50,456	373	0	50,083	49,888	22	0	49,866	42,527	21	0	42,506	49,510	16	0	49,494
Riverside Highland Water Co. (a)	3,040	0	1,111	1,929	1,903	0	1,221	682	2,641	0	1,759	882	2,938	0	1,980	958	3,498	0	2,348	1,150
Meeks & Daley Water Co.	7,220	0	0	7,220	7,218	0	0	7,218	7,217	0	0	7,217	7,444	0	0	7,444	6,537	0	0	6,537
University of California	554	0	0	554	554	0	0	554	554	0	0	554	554	0	0	554	554	0	0	554
Totals	57,446	384	1,111	55,951	60,131	373	1,221	58,537	60,300	22	1,759	58,519	53,463	21	1,980	51,462	60,099	16	2,348	57,735

A= Total Extractions
 B= Deliveries in San Bernardino Basin Area
 C= Deliveries in Colton and Riverside Basin Areas within San Bernardino County
 D= Deliveries in Riverside County

Same as Volume 5, Table No. 12

(a) Total Extractions for Riverside Highland Water Co. may include water received from the City of San Bernardino and the Baseline Feeder.

TABLE NO. 4
TOTAL EXTRACTIONS BY PLAINTIFFS FROM
THE SAN BERNARDINO BASIN AREA

(All Values in Acre-Feet)

Calendar Year	City of Riverside	Gage Canal Co.	Riverside Highland Water Co.	Meeks & Daley Water Co.	University of California	Total
1959	25,983	31,805	4,745	7,282	558	70,373
1960	23,024	29,019	4,241	8,037	546	64,867
1961	24,682	30,670	5,535	9,399	658	70,944
1962	24,391	28,440	4,147	7,560	564	65,102
1963	22,379	26,999	3,326	7,854	425	60,983
Five-Year Average	24,092	29,387	4,399	8,026	550	66,454
	<i>Adjusted Base Right</i>	<i>53,918</i>	<i>4,435</i>	<i>8,091</i>	<i>554</i>	<i>66,998</i>
2016	16,341	30,291	3,040	7,220	554	57,446
2017	21,829	28,627	1,903	7,218	554	60,131
2018	18,995	30,893	2,641	7,217	554	60,300
2019	15,752	26,775	2,938	7,444	554	53,463
2020	21,730	27,780	3,498	6,537	554	60,099

From Table No. 3, Columns (A)

Adjusted Right From Annual Report Table No. 3, Adjusted Right with New Conservation

Total Extractions for Riverside Highland Water Co. may include water received from the City of San Bernardino and the Baseline Feeder.

TABLE NO. 5
EXTRACTIONS BY PLAINTIFFS FROM
THE SAN BERNARDINO BASIN AREA FOR DELIVERIES
WITHIN SAN BERNARDINO BASIN AREA
(All Values in Acre-Feet)

Calendar Year	City of Riverside	Gage Canal Co.	Riverside Highland Water Co.	Meeks & Daley Water Co.	University of California	Total
1959	2,369	501	0	0	0	2,870
1960	2,006	539	0	0	0	2,545
1961	0	461	0	0	0	461
1962	0	751	0	0	0	751
1963	0	683	0	0	0	683
Five-Year Average	875	587	0	0	0	1,462
	<i>Adjusted Base Right</i>	<i>1,427</i>	<i>0</i>	<i>0</i>	<i>0</i>	<i>1,427</i>
2016	384	0	0	0	0	384
2017	373	0	0	0	0	373
2018	22	0	0	0	0	22
2019	21	0	0	0	0	21
2020	16	0	0	0	0	16

From Table No. 3, Columns (B)

Adjusted Right From Annual Report, Table No. 3

TABLE NO. 6
EXTRACTIONS BY PLAINTIFFS FROM
THE SAN BERNARDINO BASIN AREA FOR DELIVERIES
WITHIN COLTON BASIN AREA & RIVERSIDE BASIN WITHIN SAN BERNARDINO COUNTY
(All Values in Acre-Feet)

Calendar Year	City of Riverside	Gage Canal Co.	Riverside Highland Water Co.	Meeks & Daley Water Co.	University of California	Total
1959	382	1,001	2,561	295	0	4,239
1960	356	892	2,352	312	0	3,912
1961	338	1,010	3,026	363	0	4,737
1962	345	783	2,569	363	0	4,060
1963	435	758	2,037	297	0	3,527
Five-Year Average	371	889	2,509	326	0	4,095
	<i>Adjusted Base Right</i>	<i>1,230</i>	<i>2,449</i>	<i>318</i>	<i>0</i>	<i>3,997</i>
2016	0	0	1,111	0	0	1,111
2017	0	0	1,221	0	0	1,221
2018	0	0	1,759	0	0	1,759
2019	0	0	1,980	0	0	1,980
2020	0	0	2,348	0	0	2,348

From Table No. 3, Columns (C)

Adjusted Right From Annual Report, Table No. 3

TABLE NO. 7
EXTRACTIONS BY PLAINTIFFS FROM
THE SAN BERNARDINO BASIN AREA FOR DELIVERIES
OUTSIDE SAN BERNARDINO VALLEY
(All Values in Acre-Feet)

Calendar Year	City of Riverside	Gage Canal Co.	Riverside Highland Water Co.	Meeks & Daley Water Co.	University of California	Total
1959	23,232	30,303	2,184	6,987	558	63,264
1960	20,662	27,588	1,889	7,725	546	58,410
1961	24,344	29,199	2,509	9,036	658	65,746
1962	24,046	26,906	1,578	7,197	564	60,291
1963	21,944	25,558	1,289	7,557	425	56,773
Five-Year Average	22,846	27,911	1,890	7,700	550	60,897
Adjusted Base Right		51,261	1,986	7,773	554	61,574
2016	15,957	30,291	1,929	7,220	554	55,951
2017	21,456	28,627	682	7,218	554	58,537
2018	18,973	30,893	882	7,217	554	58,519
2019	15,731	26,775	958	7,444	554	51,462
2020	21,714	27,780	1,150	6,537	554	57,735

From Table No. 3, Columns (D)

Adjusted Right From Annual Report Table No. 3, Adjusted Right with New Conservation

**WESTERN - SAN BERNARDINO WATERMASTER
FOR
WESTERN MUNICIPAL WATER DISTRICT et al.
vs.
EAST SAN BERNARDINO COUNTY WATER DISTRICT et al.
CASE NO. 78426 - COUNTY OF RIVERSIDE**

VOLUME 2 - 2020

**VERIFIED EXTRACTIONS FROM THE
COLTON BASIN AREA
FOR
CALENDAR YEARS 1959-1963 & 2016-2020**

**ANNUAL ACCOUNTING
FOR INDIVIDUAL WELLS**

August 1, 2021

**WATERMASTER
*Wen B. Huang
Craig D. Miller***

REPORT OF WATERMASTER

Western Municipal Water District of Riverside County, et al.
Plaintiffs
vs.

East San Bernardino County Water District, et al.
Defendants

Superior Court of Riverside County

Case No. 78426

VOLUME 2 - 2020

VERIFIED EXTRACTIONS FROM THE
COLTON BASIN AREA
FOR

CALENDAR YEARS 1959-1963 & 2016-2020

ANNUAL ACCOUNTING

FOR INDIVIDUAL WELLS

August 1, 2021

WATERMASTER
Wen B. Huang
Craig D. Miller

VOLUME 2 - 2020

TABLE OF CONTENTS

	<u>Page</u>
Introduction.....	1
Errata	
Colton Basin Area.....	5
Map	
Colton Basin Area – All Producers	6
Graph	
Verified Water Production in the Colton Basin Area for Calendar Years 1959-63 and 1971 through Current Year	7
Colton Basin Area	
Cross Index by Owner	8
Colton Basin Area	
Cross Index by State Well Number	10
Colton Basin Area	
Cross Index by Recordation Number	12
Table No. 1	
Verified Extractions by Owners Which Have Recordation Filings with the Watermaster from the Colton Basin Area	14
Table No. 2	
Verified Extractions by Owners Which Have Not Filed with the Watermaster from the Colton Basin Area	17
Table No. 3	
Verified Extractions (Filed and Non-Filed) From the Colton Basin Area	18
Table No. 3A	
Verified Extractions, Summary (Filed and Non-Filed) From the Colton Basin Area	22
Table No. 4	
Verified Extraction by Riverside County Entities From Colton Basin Area for Use within San Bernardino Valley and Riverside County ...	23

Table No. 5
Verified Extractions from the Colton Basin Area
For Use within San Bernardino Valley and Riverside County24

VOLUME 2 - 2020

VERIFIED EXTRACTIONS FROM THE COLTON BASIN AREA FOR CALENDAR YEARS 1959-1963 & 2016-2020

INTRODUCTION

The provisions of Paragraph VIII(a) and VIII(b) of the Judgment in Case No. 78426 entered April 17, 1969, entitled “Extractions from Colton Basin Area and Riverside Basin Area in San Bernardino County” provide as follows:

VIII(a) “The average annual extractions from the Colton Basin Area and that portion of the Riverside Basin Area within San Bernardino County for use outside San Bernardino Valley for the five-year period ending with 1963 are assumed to be 3,349 acre-feet and 20,191 acre-feet, respectively, the correct figures shall be determined by the Watermaster as therein provided.”

VIII(b) “Over any five-year period, there may be extracted from each such Basin Area for use outside San Bernardino Valley, without replenishment obligation, and amount equal to five times such annual average for the Basin Area; provided, however, that if extractions in any year exceed such average by more than 20 percent, Western shall provide replenishment in the following year equal to the excess extractions over such 20 percent peaking allowance.”

Compliance with these provisions of the Judgment requires that an accounting of the total actual extractions of surface and groundwater within the Colton Basin Area and the Riverside Basin Area within San Bernardino County be made annually. Included in this Volume 2-2020 is the verified account of the production from the Colton Basin Area by owners for the calendar years 2016-2020. The verified production for the five-year period ending with 1963 and the five-year average is also included for comparison. The five-year average production from the Colton Basin Area ending in 1963 was verified to be 11,731 acre-feet. Three indexes are included which provide a cross index by owner’s name, State Well Number, and State Water Resources Control Board Well Recordation Number. In

addition, each index shows the local designation of each well, if the file has been closed, which year that occurred, and the last five years of verified extractions and that period average.

Table Nos. 1 and 2 in this report list the individual wells by the owner for each year in the five-year base period ending in 1963, the five-year base period average, the extractions for the years 2016 through 2020, and the owner’s total annual verified extractions. Table No. 1 lists the wells upon which filings have been made with the Watermaster, and Table No. 2 lists the wells upon which no filings have been made. Table No. 3 combines the wells in Table Nos. 1 and 2, and Table No. 3A is a summary of the verified extractions, by owner.

Paragraph VIII(a) of the Judgment requires that only those extractions from the Colton Basin Area which are used outside San Bernardino Valley be verified for the five calendar years ending with 1963 and accounted for annually from and after January 1, 1971.

Table No. 4 shows the extractions from the Colton Basin Area for 2016 through 2020. The verified extractions from the Colton Basin Area are as follows:

Year	Verified Extractions
Base Period Average	11,731 Acre-Feet
1971	11,388
1972	10,414
1973	7,844
1974	8,906
1975	11,083
1976	11,558
1977	8,777
1978	7,663
1979	7,194
1980	5,681

Base Period Average

11,731 Acre-Feet

1981	6,348
1982	6,499
1983	4,735
1984	8,987
1985	10,149
1986	10,035
1987	13,175
1988	13,552
1989	14,103
1990	17,571
1991	14,323
1992	16,750
1993	14,977
1994	(5) 15,813
1995	(1) (5) (10) 17,308
1996	(5) 17,040
1997	(2) (5) 14,498
1998	(5) 10,972
1999	(5) 12,564
2000	(3) (5) (6) (10) 13,125
2001	(4) (5) (6) (10) 16,390
2002	(5) (6) (10) 19,162
2003	(6) (10) 25,657
2004	(6) (10) 24,347
2005	(6) 18,814
2006	(6) 17,566
2007	(6) (7) 20,988
2008	(6) (7) 20,658
2009	23,536
2010	24,455
2011	20,573
2012	(8) 20,136
2013	(8) 20,983
2014	(9) 18,518
2015	(9) 13,888
2016	(9) (10) (11) 13,202
2017	(9) (10) (12) 14,860
2018	(10) (13) 14,842

Base Period Average

11,731 Acre-Feet

2019	(14) 12,252
2020	(15) 11,710

- (1) Corrected during 1996 verification: Colton Well #24 reassigned from the Colton Basin Area to Riverside North
- (2) Correction on Reche Canyon Mutual "Big Well" from 61 AF to 85 AF
- (3) Corrected during 2001 verification: double counted La Sierra/Colton joint use of wells 15 & 17
- (4) Corrected during 2002 verification: new San Gabriel Valley Water Company well F13B added
- (5) Corrected during 2003 verification: West Valley Water District well #33 added and backfiled to 1994
- (6) Corrected during 2009 verification: new owner Melchiorre added and backfiled 1 AF from 2000-2009
- (7) Corrected during 2010 verification: corrected Managing Agency to have West Valley #54 and Montecito Memorial Park Barton Road wells added and backfiled 2005-2008
- (8) Corrected during 2014 verification: Reche Canyon Mutual Water Company updated well #2 for 2012 and 2013
- (9) Corrected during 2017 verification: Rialto added Miro wells.
- (10) Corrected during 2019 verification: adjusted the following years 1995, 2000, 2001, 2002, 2003, 2004, 2016, 2017, and 2018.
- (11) 2016 production total of 13,783 AF less 581 AF (West Valley's Cactus Basin Recharge) = 13,202 AF.
- (12) 2017 production total of 15,264 AF less 404 AF (West Valley's Cactus Basin Recharge) = 14,860 AF.
- (13) 2018 production total of 15,444 AF less 602 AF (West Valley's Cactus Basin Recharge) = 14,842 AF.
- (14) 2019 production total of 12,441 AF less 189 AF (West Valley's Cactus Basin Recharge) = 12,252 AF.
- (15) 2020 production total of 11,742 AF less 32 AF (West Valley's Cactus Basin Recharge) = 11,710 AF.

Table No. 5 shows extractions from the Colton Basin Area by Riverside County Entities for the five calendar years ending in 1963. Such extractions averaged 3,496 acre-feet for said five-year period of which 3,381 acre-feet were delivered outside of San Bernardino Valley. Table No. 5 also shows the verified extractions for calendar years 2016 through 2020. The verified extractions by Riverside County entities for 2020 have been determined to be five acre-feet of which five acre-feet were delivered outside San Bernardino Valley as shown on Table No. 4.

In 2014, the Watermaster began a database update and improvement process to enhance the well recordation program for both well owners and the Watermaster. As a result of the changes to the process, Watermaster determined that Volume 2 needed to be changed to only include the current five-year period. In addition, as the transitional work progressed, comparisons of previously reported data were made using the old and new data processes. Where inconsistencies were found, methodical research was conducted to validate information used and based on available records, a determination was made by Watermaster to correct all information reported. Any changes to data within the current five-year period are reported in the footnotes.

This report, Volume 2-2020 shows the distribution of extractions for the most recent five-year period ending in 2020 and is supplementary to the Volumes 2 dated August 1976 and August 2018.

ERRATA
Volume 2
Colton Basin Area

2020 Verification (June 2021)

No changes were made to the report.

2019 Verification (July 2020)

No changes were made to the report.

2018 Verification (July 2019)

The following well was abandoned:

3603916, City of Colton, Well 29, 01S/04W-08Q04S

2017 Verification (July 2018)

The following new wells were added:

3603978, City of Rialto, Miro 2

3603979, City of Rialto, Miro 3

3603977, San Gabriel Valley Water Co., Well F54A, 01N/05W-21A001-S

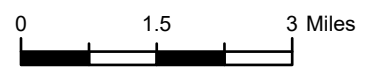
2016 Verification (July 2017)

No changes were made to the report.

Colton Basin Area - All Producers Volume 2

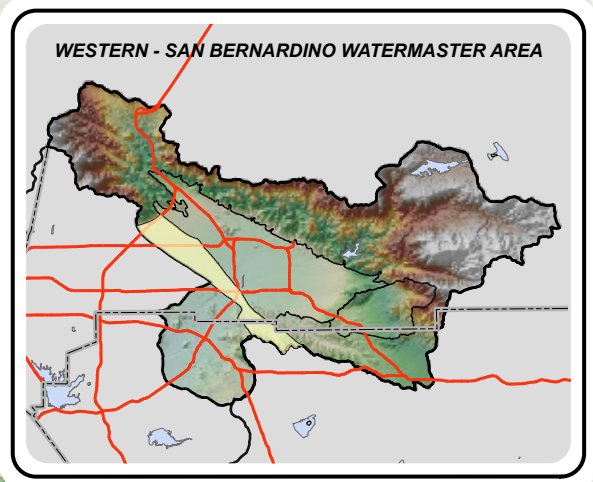
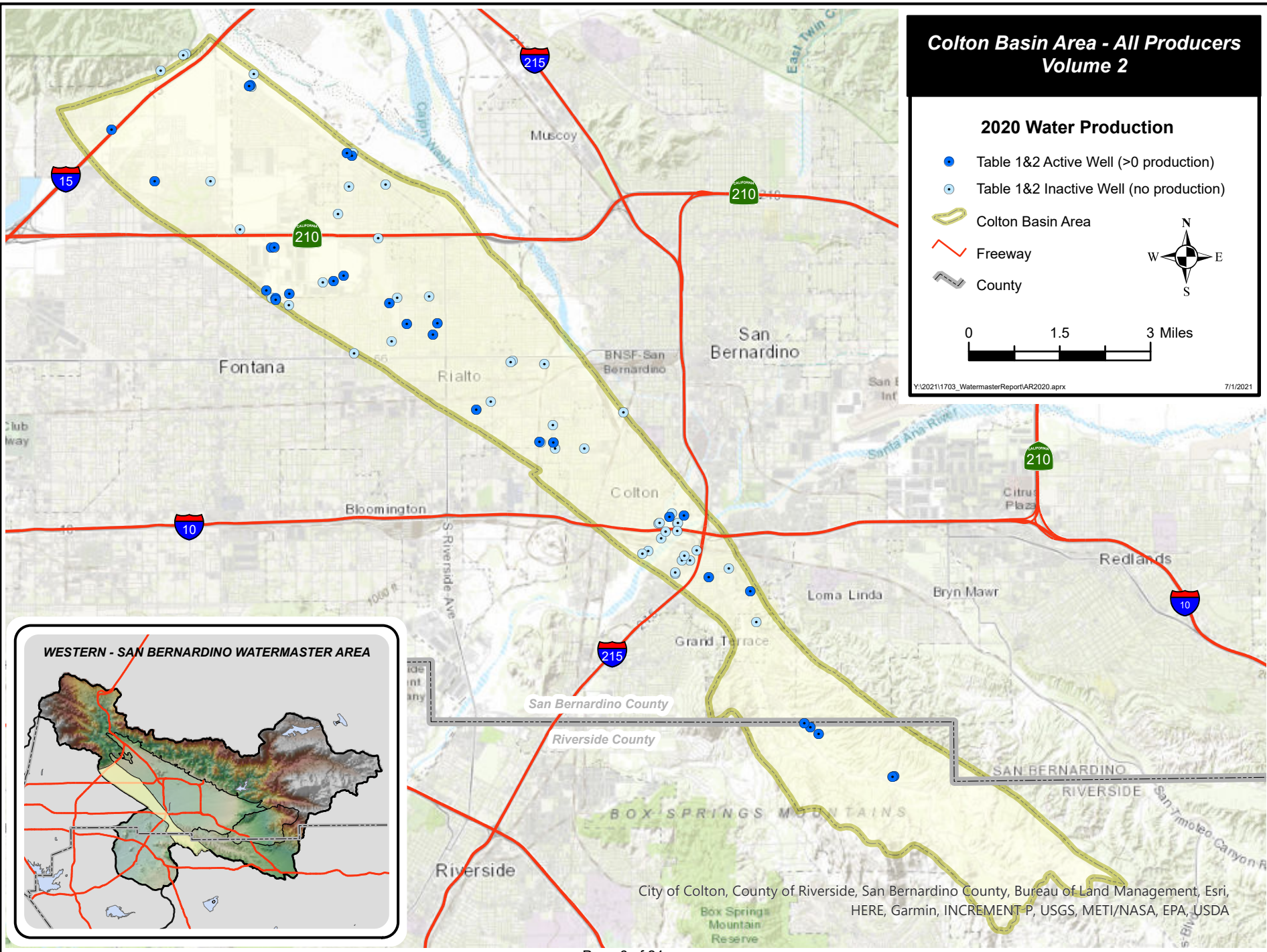
2020 Water Production

- Table 1&2 Active Well (>0 production)
- Table 1&2 Inactive Well (no production)
- Colton Basin Area
- Freeway
- County



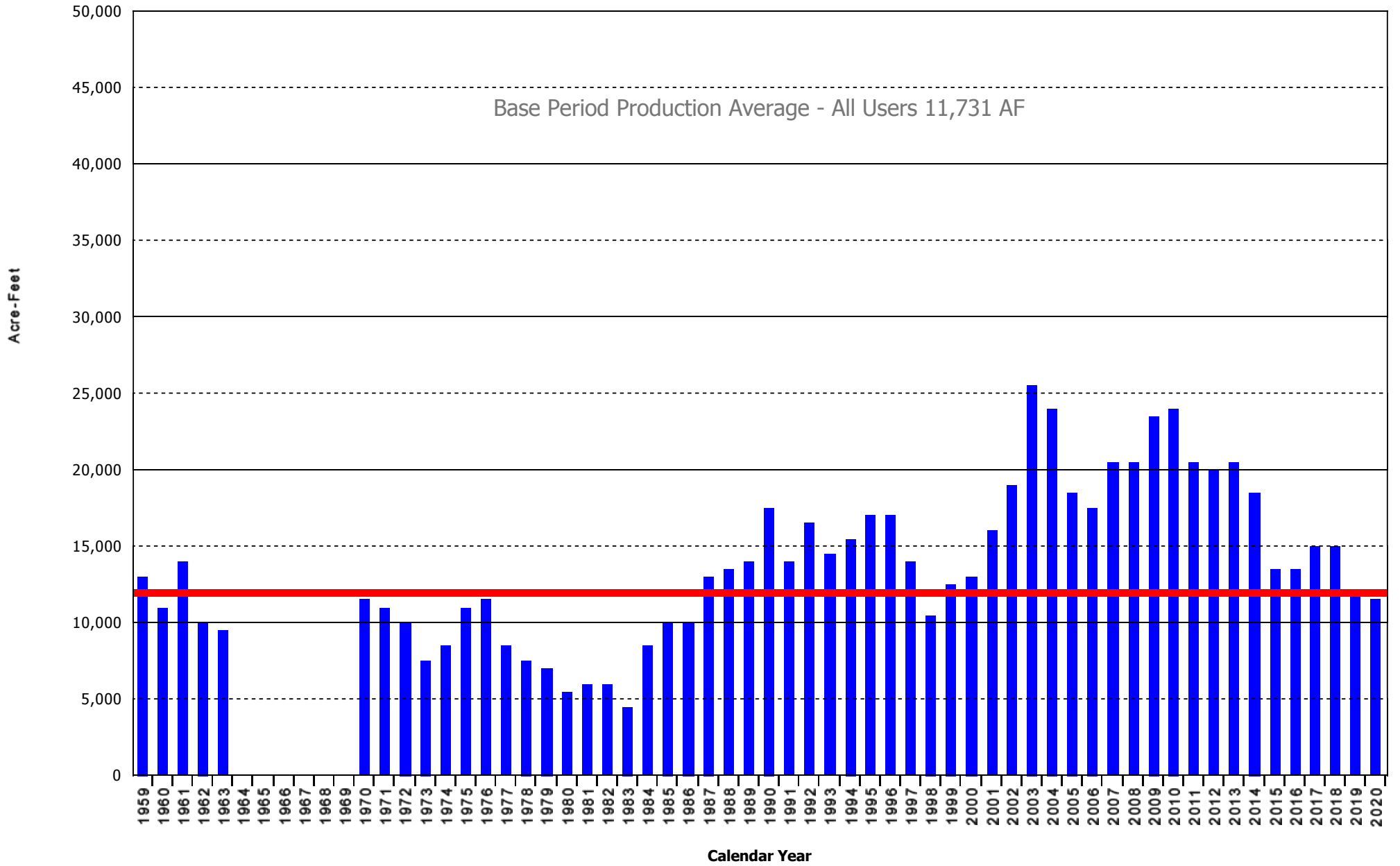
Y:\2021\1703_WatermasterReport\AR2020.aprx

7/1/2021



City of Colton, County of Riverside, San Bernardino County, Bureau of Land Management, Esri, HERE, Garmin, INCREMENT P, USGS, METI/NASA, EPA, USDA

**WESTERN - SAN BERNARDINO WATERMASTER
COLTON BASIN
VERIFIED WATER PRODUCTION FOR CALENDAR YEARS 1959-63 AND 1971 THROUGH PRESENT**



**WESTERN - SAN BERNARDINO WATERMASTER
VERIFIED PRODUCTION DATA
CROSS INDEX BY OWNER
COLTON BASIN**

OWNER	WELL TYPE	RECRDTN NUMBER	STATE WELL NUMBER	LOCAL DESIGNATION	YEAR CLOSED	CALENDAR YEAR EXTRACTIONS					
						2016	2017	2018	2019	2020	AVG
COLTON, CITY OF	W	3601259	01S/04W-18G01S	15	-	2,038	1,410	921	33	58	892
COLTON, CITY OF	W	3601261	01S/04W-18F01S	17	-	0	0	424	1,142	1,554	624
COLTON, CITY OF	W	3602255	01S/04W-27L01S	KATZ/HOLLOW	-	0	0	0	0	0	0
COLTON, CITY OF	W	3602356	01S/04W-34H	5731- JAMES SULLIVAN	-	0	0	0	0	0	0
COLTON, CITY OF	W	3602881	01S/04W-27L03S	22	-	273	573	586	518	521	494
COLTON, CITY OF	W	3603367	01S/04W-21K01S	#23	-	172	0	0	250	766	238
COLTON, CITY OF	W	3603916	01S/04W-08Q04S	#29	2019	0	0	0	-	-	0
COLTON, CITY OF	W	3601255	01S/04W-18B	9	1982	-	-	-	-	-	0
FONTANA UNION WATER COMPANY	W	3603060	01N/05W-29R15S	F13A (OLD FU #37)	-	0	18	92	8	37	31
FONTANA UNION WATER COMPANY	W	3603726	01N/06W-25A01S	F15A	-	0	36	509	484	53	216
FONTANA UNION WATER COMPANY	W	3603739	01N/05W-32A02S	F13B	-	0	25	164	282	56	105
FONTANA UNION WATER COMPANY	W	3603764	01N/05W-33N01S	F49A	-	2,563	2,298	1,913	1,694	2,392	2,172
FONTANA UNION WATER COMPANY	W	3603765	01S/05W-05A05S	F10C	-	959	759	829	565	696	762
FONTANA UNION WATER COMPANY	W	3602129	01N/05W-30A	36	1980	-	-	-	-	-	0
FONTANA UNION WATER COMPANY	W	3600589	01S/05W-04D01S	35	1989	-	-	-	-	-	0
FONTANA UNION WATER COMPANY	W	3600578	01S/05W-05A02S	23	1980	-	-	-	-	-	0
FONTANA UNION WATER COMPANY	W	3600577	01S/05W-05A03S	22	2002	-	-	-	-	-	0
HAYES, GEO G	W	3601141	01S/04W-18K01S	1	1970	-	-	-	-	-	0
LA SIERRA WATER COMPANY	W	3602227	01S/04W-18G01S	15	2006	-	-	-	-	-	0
LA SIERRA WATER COMPANY	W	3602228	01S/04W-18F01S	17	2006	-	-	-	-	-	0
LEDIG, ALFRED H	D	3601383	01N/05W-18D	-	1959	-	-	-	-	-	0
MEEKS & DALEY WATER COMPANY	W	3601510	01S/04W-21N01S	36	2009	-	-	-	-	-	0
MEEKS & DALEY WATER COMPANY	W	3603950	01S/04W-21L05S	SPERRY WELL	-	0	0	0	0	0	0
MELCHIORRE, ERIK	W	3303121	02S/03W-07N03S	HOUSE	-	1	1	1	1	1	1
MELCHIORRE, ERIK	W	3303122	02S/03W-07N02S	AG WELL	-	1	1	1	1	1	1
MONTECITO MEMORIAL PARK	W	3603910	01S/04W-27Q	#3, BARTON ROAD	-	17	61	43	102	73	59
PATTERSON, JOHN A	W	3600634	01S/04W-17M01S	PATTERSON	1980	-	-	-	-	-	0
PERRY AND SONS	W	0000204	01N/05W-29P	-	1997	-	-	-	-	-	0
RECHE CANYON MUTUAL WATER COMPANY	W	3302054	02S/04W-11A02S	#2, 20 HP ADAMS-BIG	-	0	4	1	1	1	1
RECHE CANYON MUTUAL WATER COMPANY	W	3302055	02S/04W-11A01S	#1, WHITTER, SMALL	-	1	2	1	1	1	1
RECHE CANYON MUTUAL WATER COMPANY	W	3302326	02S/04W-11A03S	#3, 7200 MILTON CT	-	1	1	1	1	1	1
RIALTO, CITY OF	W	3601264	01S/05W-03A01S	RIALTO #4 / DUNCAN	-	0	0	0	0	0	0
RIALTO, CITY OF	W	3601993	01N/05W-34B01S	RIALTO #2, HIGHLAND	-	0	0	0	0	0	0
RIALTO, CITY OF	W	3602253	01N/05W-27D01S	RIALTO #1, CEDAR	-	0	0	0	0	0	0
RIALTO, CITY OF	W	3602269	01S/05W-03N02S	RIALTO #7, TUDOR	-	0	0	0	0	0	0
RIALTO, CITY OF	W	3602558	01N/05W-34M01S	RIALTO #3, AIRPORT	-	289	187	907	450	522	471
RIALTO, CITY OF	W	3603576	01S/05W-02E01S	RIALTO #5	-	1	178	1	1	1	36
RIALTO, CITY OF	W	3602271	01S/05W-03J01S	TUDOR	1966	-	-	-	-	-	0
RIALTO, CITY OF	W	3603978	01N/05W-33Q01S	MIRO 2	-	-	0	0	0	0	0
RIALTO, CITY OF	W	3603979	01N/05W-33J01S	MIRO 3	-	823	1,091	910	1,093	1,650	1,113
RIVERSIDE HIGHLAND WATER CO	W	3602182	01S/04W-28K02S	CR 4-A	2002	-	-	-	-	-	0
RIVERSIDE HIGHLAND WATER CO	W	3601525	01S/04W-28K01S	CR #4	1980	-	-	-	-	-	0
RIVERSIDE, CITY OF	W	3601480	01S/04W-21Q03S	JOHNSON 1	-	0	0	0	0	0	0
RIVERSIDE, CITY OF	W	3601481	01S/04W-21L01S	VAUGHN 1	-	0	0	0	0	0	0
RIVERSIDE, CITY OF	W	3601482	01S/04W-28C01S	MEEKS 1	-	0	0	0	0	0	0

**WESTERN - SAN BERNARDINO WATERMASTER
VERIFIED PRODUCTION DATA
CROSS INDEX BY OWNER
COLTON BASIN**

OWNER	WELL TYPE	RECRDTN NUMBER	STATE WELL NUMBER	LOCAL DESIGNATION	YEAR CLOSED	CALENDAR YEAR EXTRACTIIONS					AVG
						2016	2017	2018	2019	2020	
RIVERSIDE, CITY OF	W	3602208	01S/04W-28D01S	MILL	-	1	1	0	0	0	0
RIVERSIDE, CITY OF	W	3603255	01S/04W-21L04S	JOHNSON #4	-	1,138	921	1,546	459	2	813
RIVERSIDE, CITY OF	W	3601495	01S/04W-21Q01S	JOHNSON 3	1977	-	-	-	-	-	0
RIVERSIDE, CITY OF	W	3601494	01S/04W-21P01S	JOHNSON 2	1977	-	-	-	-	-	0
RIVERSIDE, CITY OF	D	3601496	01S/04W-21P	WARM CR	1974	-	-	-	-	-	0
SAN GABRIEL VALLEY WATER CO	W	3603626	01S/05W-05A04S	F10B	-	1,743	1,496	1,082	1,025	905	1,250
SAN GABRIEL VALLEY WATER CO	W	3603974	01N/05W-32R01S	F10D	-	1,639	2,278	2,158	1,553	1,032	1,732
SEQUOIA COUNTRY CLUB	W	0000203	01S/04W-07C01S	EDMUNDS	1997	-	-	-	-	-	0
SOUTHERN CALIFORNIA EDISON	W	3601008	01S/05W-12A	1 AC #58	2005	-	-	-	-	-	0
SOUTHERN CALIFORNIA EDISON	W	3601010	01S/05W-12A	2	1977	-	-	-	-	-	0
SOUTHERN CALIFORNIA EDISON	W	3602218	01S/04W-29H03S	COLTON	1981	-	-	-	-	-	0
TAYLOR JOHN S	D	3600868	01N/05W-07P	-	1974	-	-	-	-	-	0
TAYLOR JOHN S	W	3600867	01N/05W-07P	TAYLOR 1	1974	-	-	-	-	-	0
VILLELLI ENTERPRISES	W	0000202	01S/04W-28G	#5 DOMESTIC	1997	-	-	-	-	-	0
VILLELLI ENTERPRISES	W	3601548	01S/04W-28G01S	1	1981	-	-	-	-	-	0
VILLELLI ENTERPRISES	W	3601550	01S/04W-28A05S	3	1981	-	-	-	-	-	0
VILLELLI ENTERPRISES	W	0000201	01S/04W-28G	4	1997	-	-	-	-	-	0
WEST VALLEY WATER DISTRICT	W	3600995	01S/05W-12N01S	#17 ACACIA/MERREL	-	0	522	515	159	1	239
WEST VALLEY WATER DISTRICT	W	3601001	01S/05W-12L01S	#16 / BOYD	-	0	0	0	0	0	0
WEST VALLEY WATER DISTRICT	W	3601931	01N/05W-17K02S	#24 / FONTANA RNCH 4	-	403	434	384	405	427	411
WEST VALLEY WATER DISTRICT	W	3603103	01S/05W-02G01S	RIALTO #6, ETIWANDA	-	1,170	1,977	2,211	1,747	38	1,429
WEST VALLEY WATER DISTRICT	W	3603465	01S/05W-03A02S	#33 SHOP	-	10	5	4	5	3	5
WEST VALLEY WATER DISTRICT	W	3603770	01N/05W-27B01S	#22A LINDEN VINEYARD	-	0	0	0	0	0	0
WEST VALLEY WATER DISTRICT	W	3603771	01N/05W-17G02S	#23A	-	0	0	0	0	1	0
WEST VALLEY WATER DISTRICT	W	3603946	01N/06W-24C01S	#54	-	451	878	239	223	948	548
WEST VALLEY WATER DISTRICT	W	3600311	01S/05W-02K01S	#11 VICTORIA/WILLOW	-	89	107	1	238	1	87
WEST VALLEY WATER DISTRICT	W	3600309	01S/05W-02C01S	#10 BASELINE WILLOW	1982	-	-	-	-	-	0
WEST VALLEY WATER DISTRICT	W	3601691	01N/05W-17G01S	#23 / FONTANA RNCH 3	1992	-	-	-	-	-	0
WEST VALLEY WATER DISTRICT	W	3601690	01N/05W-28J01S	#22 / FONTANA RNCH 2	2002	-	-	-	-	-	0
WEST VALLEY WATER DISTRICT	W	3601689	01N/05W-17K01S	#21 / FONTANA RNCH 1	1976	-	-	-	-	-	0
TOTALS FOR 75 WELLS						13,783	15,264	15,444	12,441	11,742	13,735

**WESTERN - SAN BERNARDINO WATERMASTER
VERIFIED PRODUCTION DATA
CROSS INDEX BY STATE WELL NUMBER
COLTON BASIN**

STATE WELL NUMBER	RECRDTN NUMBER	OWNER	WELL TYPE	LOCAL DESIGNATION	YEAR CLOSED	CALENDAR YEAR EXTRACTIONS					
						2016	2017	2018	2019	2020	AVG
01N/05W-07P	3600868	TAYLOR JOHN S	D	-	1974	-	-	-	-	-	0
01N/05W-07P	3600867	TAYLOR JOHN S	W	TAYLOR 1	1974	-	-	-	-	-	0
01N/05W-17G01S	3601691	WEST VALLEY WATER DISTRICT	W	#23 / FONTANA RNCH 3	1992	-	-	-	-	-	0
01N/05W-17G02S	3603771	WEST VALLEY WATER DISTRICT	W	#23A	-	0	0	0	0	1	0
01N/05W-17K01S	3601689	WEST VALLEY WATER DISTRICT	W	#21 / FONTANA RNCH 1	1976	-	-	-	-	-	0
01N/05W-17K02S	3601931	WEST VALLEY WATER DISTRICT	W	#24 / FONTANA RNCH 4	-	403	434	384	405	427	411
01N/05W-18D	3601383	LEDIG, ALFRED H	D	-	1959	-	-	-	-	-	0
01N/05W-27B01S	3603770	WEST VALLEY WATER DISTRICT	W	#22A LINDEN VINEYARD	-	0	0	0	0	0	0
01N/05W-27D01S	3602253	RIALTO, CITY OF	W	RIALTO #1, CEDAR	-	0	0	0	0	0	0
01N/05W-28J01S	3601690	WEST VALLEY WATER DISTRICT	W	#22 / FONTANA RNCH 2	2002	-	-	-	-	-	0
01N/05W-29P	0000204	PERRY AND SONS	W	-	1997	-	-	-	-	-	0
01N/05W-29R15S	3603060	FONTANA UNION WATER COMPANY	W	F13A (OLD FU #37)	-	0	18	92	8	37	31
01N/05W-30A	3602129	FONTANA UNION WATER COMPANY	W	36	1980	-	-	-	-	-	0
01N/05W-32A02S	3603739	FONTANA UNION WATER COMPANY	W	F13B	-	0	25	164	282	56	105
01N/05W-32R01S	3603974	SAN GABRIEL VALLEY WATER CO	W	F10D	-	1,639	2,278	2,158	1,553	1,032	1,732
01N/05W-33J01S	3603979	RIALTO, CITY OF	W	MIRO 3	-	823	1,091	910	1,093	1,650	1,113
01N/05W-33N01S	3603764	FONTANA UNION WATER COMPANY	W	F49A	-	2,563	2,298	1,913	1,694	2,392	2,172
01N/05W-33Q01S	3603978	RIALTO, CITY OF	W	MIRO 2	-	-	0	0	0	0	0
01N/05W-34B01S	3601993	RIALTO, CITY OF	W	RIALTO #2, HIGHLAND	-	0	0	0	0	0	0
01N/05W-34M01S	3602558	RIALTO, CITY OF	W	RIALTO #3, AIRPORT	-	289	187	907	450	522	471
01N/06W-24C01S	3603946	WEST VALLEY WATER DISTRICT	W	#54	-	451	878	239	223	948	548
01N/06W-25A01S	3603726	FONTANA UNION WATER COMPANY	W	F15A	-	0	36	509	484	53	216
01S/04W-07C01S	0000203	SEQUOIA COUNTRY CLUB	W	EDMUNDS	1997	-	-	-	-	-	0
01S/04W-08Q04S	3603916	COLTON, CITY OF	W	#29	2019	0	0	0	-	-	0
01S/04W-17M01S	3600634	PATTERSON, JOHN A	W	PATTERSON	1980	-	-	-	-	-	0
01S/04W-18B	3601255	COLTON, CITY OF	W	9	1982	-	-	-	-	-	0
01S/04W-18F01S	3601261	COLTON, CITY OF	W	17	-	0	0	424	1,142	1,554	624
01S/04W-18F01S	3602228	LA SIERRA WATER COMPANY	W	17	2006	-	-	-	-	-	0
01S/04W-18G01S	3601259	COLTON, CITY OF	W	15	-	2,038	1,410	921	33	58	892
01S/04W-18G01S	3602227	LA SIERRA WATER COMPANY	W	15	2006	-	-	-	-	-	0
01S/04W-18K01S	3601141	HAYES, GEO G	W	1	1970	-	-	-	-	-	0
01S/04W-21K01S	3603367	COLTON, CITY OF	W	#23	-	172	0	0	250	766	238
01S/04W-21L01S	3601481	RIVERSIDE, CITY OF	W	VAUGHN 1	-	0	0	0	0	0	0
01S/04W-21L04S	3603255	RIVERSIDE, CITY OF	W	JOHNSON #4	-	1,138	921	1,546	459	2	813
01S/04W-21L05S	3603950	MEEKS & DALEY WATER COMPANY	W	SPERRY WELL	-	0	0	0	0	0	0
01S/04W-21N01S	3601510	MEEKS & DALEY WATER COMPANY	W	36	2009	-	-	-	-	-	0
01S/04W-21P	3601496	RIVERSIDE, CITY OF	D	WARM CR	1974	-	-	-	-	-	0
01S/04W-21P01S	3601494	RIVERSIDE, CITY OF	W	JOHNSON 2	1977	-	-	-	-	-	0
01S/04W-21Q01S	3601495	RIVERSIDE, CITY OF	W	JOHNSON 3	1977	-	-	-	-	-	0
01S/04W-21Q03S	3601480	RIVERSIDE, CITY OF	W	JOHNSON 1	-	0	0	0	0	0	0
01S/04W-27L01S	3602255	COLTON, CITY OF	W	KATZ/HOLLOW	-	0	0	0	0	0	0
01S/04W-27L03S	3602881	COLTON, CITY OF	W	22	-	273	573	586	518	521	494
01S/04W-27Q	3603910	MONTECITO MEMORIAL PARK	W	#3, BARTON ROAD	-	17	61	43	102	73	59
01S/04W-28A05S	3601550	VILLELLI ENTERPRISES	W	3	1981	-	-	-	-	-	0
01S/04W-28C01S	3601482	RIVERSIDE, CITY OF	W	MEEKS 1	-	0	0	0	0	0	0

**WESTERN - SAN BERNARDINO WATERMASTER
VERIFIED PRODUCTION DATA
CROSS INDEX BY STATE WELL NUMBER
COLTON BASIN**

STATE WELL NUMBER	RECRDTN NUMBER	OWNER	WELL TYPE	LOCAL DESIGNATION	YEAR CLOSED	CALENDAR YEAR EXTRACTIIONS					
						2016	2017	2018	2019	2020	AVG
01S/04W-28D01S	3602208	RIVERSIDE, CITY OF	W	MILL	-	1	1	0	0	0	0
01S/04W-28G	0000202	VILLELLI ENTERPRISES	W	#5 DOMESTIC	1997	-	-	-	-	-	0
01S/04W-28G	0000201	VILLELLI ENTERPRISES	W	4	1997	-	-	-	-	-	0
01S/04W-28G01S	3601548	VILLELLI ENTERPRISES	W	1	1981	-	-	-	-	-	0
01S/04W-28K01S	3601525	RIVERSIDE HIGHLAND WATER CO	W	CR #4	1980	-	-	-	-	-	0
01S/04W-28K02S	3602182	RIVERSIDE HIGHLAND WATER CO	W	CR 4-A	2002	-	-	-	-	-	0
01S/04W-29H03S	3602218	SOUTHERN CALIFORNIA EDISON	W	COLTON	1981	-	-	-	-	-	0
01S/04W-34H	3602356	COLTON, CITY OF	W	5731- JAMES SULLIVAN	-	0	0	0	0	0	0
01S/05W-02C01S	3600309	WEST VALLEY WATER DISTRICT	W	#10 BASELINE WILLOW	1982	-	-	-	-	-	0
01S/05W-02E01S	3603576	RIALTO, CITY OF	W	RIALTO #5	-	1	178	1	1	1	36
01S/05W-02G01S	3603103	WEST VALLEY WATER DISTRICT	W	RIALTO #6, ETIWANDA	-	1,170	1,977	2,211	1,747	38	1,429
01S/05W-02K01S	3600311	WEST VALLEY WATER DISTRICT	W	#11 VICTORIA/WILLOW	-	89	107	1	238	1	87
01S/05W-03A01S	3601264	RIALTO, CITY OF	W	RIALTO #4 / DUNCAN	-	0	0	0	0	0	0
01S/05W-03A02S	3603465	WEST VALLEY WATER DISTRICT	W	#33 SHOP	-	10	5	4	5	3	5
01S/05W-03J01S	3602271	RIALTO, CITY OF	W	TUDOR	1966	-	-	-	-	-	0
01S/05W-03N02S	3602269	RIALTO, CITY OF	W	RIALTO #7, TUDOR	-	0	0	0	0	0	0
01S/05W-04D01S	3600589	FONTANA UNION WATER COMPANY	W	35	1989	-	-	-	-	-	0
01S/05W-05A02S	3600578	FONTANA UNION WATER COMPANY	W	23	1980	-	-	-	-	-	0
01S/05W-05A03S	3600577	FONTANA UNION WATER COMPANY	W	22	2002	-	-	-	-	-	0
01S/05W-05A04S	3603626	SAN GABRIEL VALLEY WATER CO	W	F10B	-	1,743	1,496	1,082	1,025	905	1,250
01S/05W-05A05S	3603765	FONTANA UNION WATER COMPANY	W	F10C	-	959	759	829	565	696	762
01S/05W-12A	3601008	SOUTHERN CALIFORNIA EDISON	W	1 AC #58	2005	-	-	-	-	-	0
01S/05W-12A	3601010	SOUTHERN CALIFORNIA EDISON	W	2	1977	-	-	-	-	-	0
01S/05W-12L01S	3601001	WEST VALLEY WATER DISTRICT	W	#16 / BOYD	-	0	0	0	0	0	0
01S/05W-12N01S	3600995	WEST VALLEY WATER DISTRICT	W	#17 ACACIA/MERREL	-	0	522	515	159	1	239
02S/03W-07N02S	3303122	MELCHIORRE, ERIK	W	AG WELL	-	1	1	1	1	1	1
02S/03W-07N03S	3303121	MELCHIORRE, ERIK	W	HOUSE	-	1	1	1	1	1	1
02S/04W-11A01S	3302055	RECHE CANYON MUTUAL WATER COMPANY	W	#1, WHITTER, SMALL	-	1	2	1	1	1	1
02S/04W-11A02S	3302054	RECHE CANYON MUTUAL WATER COMPANY	W	#2, 20 HP ADAMS-BIG	-	0	4	1	1	1	1
02S/04W-11A03S	3302326	RECHE CANYON MUTUAL WATER COMPANY	W	#3, 7200 MILTON CT	-	1	1	1	1	1	1

TOTALS FOR 75 WELLS

13,783 15,264 15,444 12,441 11,742 13,735

PAGE 2 OF 2

AS OF 7/26/2021 9:30 AM

**WESTERN - SAN BERNARDINO WATERMASTER
VERIFIED PRODUCTION DATA
CROSS INDEX BY RECORDATION NUMBER
COLTON BASIN**

RECRDTN NUMBER	STATE WELL NUMBER	OWNER	WELL		YEAR CLOSED	CALENDAR YEAR EXTRACTIONS					AVG
			TYPE	LOCAL DESIGNATION		2016	2017	2018	2019	2020	
0000201	01S/04W-28G	VILLELLI ENTERPRISES	W	4	1997	-	-	-	-	-	0
0000202	01S/04W-28G	VILLELLI ENTERPRISES	W	#5 DOMESTIC	1997	-	-	-	-	-	0
0000203	01S/04W-07C01S	SEQUOIA COUNTRY CLUB	W	EDMUNDS	1997	-	-	-	-	-	0
0000204	01N/05W-29P	PERRY AND SONS	W	-	1997	-	-	-	-	-	0
3302054	02S/04W-11A02S	RECHE CANYON MUTUAL WATER COMPANY	W	#2, 20 HP ADAMS-BIG	-	0	4	1	1	1	1
3302055	02S/04W-11A01S	RECHE CANYON MUTUAL WATER COMPANY	W	#1, WHITTER, SMALL	-	1	2	1	1	1	1
3302326	02S/04W-11A03S	RECHE CANYON MUTUAL WATER COMPANY	W	#3, 7200 MILTON CT	-	1	1	1	1	1	1
3303121	02S/03W-07N03S	MELCHIORRE, ERIK	W	HOUSE	-	1	1	1	1	1	1
3303122	02S/03W-07N02S	MELCHIORRE, ERIK	W	AG WELL	-	1	1	1	1	1	1
3600309	01S/05W-02C01S	WEST VALLEY WATER DISTRICT	W	#10 BASELINE WILLOW	1982	-	-	-	-	-	0
3600311	01S/05W-02K01S	WEST VALLEY WATER DISTRICT	W	#11 VICTORIA/WILLOW	-	89	107	1	238	1	87
3600577	01S/05W-05A03S	FONTANA UNION WATER COMPANY	W	22	2002	-	-	-	-	-	0
3600578	01S/05W-05A02S	FONTANA UNION WATER COMPANY	W	23	1980	-	-	-	-	-	0
3600589	01S/05W-04D01S	FONTANA UNION WATER COMPANY	W	35	1989	-	-	-	-	-	0
3600634	01S/04W-17M01S	PATTERSON, JOHN A	W	PATTERSON	1980	-	-	-	-	-	0
3600867	01N/05W-07P	TAYLOR JOHN S	W	TAYLOR 1	1974	-	-	-	-	-	0
3600868	01N/05W-07P	TAYLOR JOHN S	D	-	1974	-	-	-	-	-	0
3600995	01S/05W-12N01S	WEST VALLEY WATER DISTRICT	W	#17 ACACIA/MERREL	-	0	522	515	159	1	239
3601001	01S/05W-12L01S	WEST VALLEY WATER DISTRICT	W	#16 / BOYD	-	0	0	0	0	0	0
3601008	01S/05W-12A	SOUTHERN CALIFORNIA EDISON	W	1 AC #58	2005	-	-	-	-	-	0
3601010	01S/05W-12A	SOUTHERN CALIFORNIA EDISON	W	2	1977	-	-	-	-	-	0
3601141	01S/04W-18K01S	HAYES, GEO G	W	1	1970	-	-	-	-	-	0
3601255	01S/04W-18B	COLTON, CITY OF	W	9	1982	-	-	-	-	-	0
3601259	01S/04W-18G01S	COLTON, CITY OF	W	15	-	2,038	1,410	921	33	58	892
3601261	01S/04W-18F01S	COLTON, CITY OF	W	17	-	0	0	424	1,142	1,554	624
3601264	01S/05W-03A01S	RIALTO, CITY OF	W	RIALTO #4 / DUNCAN	-	0	0	0	0	0	0
3601383	01N/05W-18D	LEDIG, ALFRED H	D	-	1959	-	-	-	-	-	0
3601480	01S/04W-21Q03S	RIVERSIDE, CITY OF	W	JOHNSON 1	-	0	0	0	0	0	0
3601481	01S/04W-21L01S	RIVERSIDE, CITY OF	W	VAUGHN 1	-	0	0	0	0	0	0
3601482	01S/04W-28C01S	RIVERSIDE, CITY OF	W	MEEKS 1	-	0	0	0	0	0	0
3601494	01S/04W-21P01S	RIVERSIDE, CITY OF	W	JOHNSON 2	1977	-	-	-	-	-	0
3601495	01S/04W-21Q01S	RIVERSIDE, CITY OF	W	JOHNSON 3	1977	-	-	-	-	-	0
3601496	01S/04W-21P	RIVERSIDE, CITY OF	D	WARM CR	1974	-	-	-	-	-	0
3601510	01S/04W-21N01S	MEEKS & DALEY WATER COMPANY	W	36	2009	-	-	-	-	-	0
3601525	01S/04W-28K01S	RIVERSIDE HIGHLAND WATER CO	W	CR #4	1980	-	-	-	-	-	0
3601548	01S/04W-28G01S	VILLELLI ENTERPRISES	W	1	1981	-	-	-	-	-	0
3601550	01S/04W-28A05S	VILLELLI ENTERPRISES	W	3	1981	-	-	-	-	-	0
3601689	01N/05W-17K01S	WEST VALLEY WATER DISTRICT	W	#21 / FONTANA RNCH 1	1976	-	-	-	-	-	0
3601690	01N/05W-28J01S	WEST VALLEY WATER DISTRICT	W	#22 / FONTANA RNCH 2	2002	-	-	-	-	-	0
3601691	01N/05W-17G01S	WEST VALLEY WATER DISTRICT	W	#23 / FONTANA RNCH 3	1992	-	-	-	-	-	0
3601931	01N/05W-17K02S	WEST VALLEY WATER DISTRICT	W	#24 / FONTANA RNCH 4	-	403	434	384	405	427	411
3601993	01N/05W-34B01S	RIALTO, CITY OF	W	RIALTO #2, HIGHLAND	-	0	0	0	0	0	0
3602129	01N/05W-30A	FONTANA UNION WATER COMPANY	W	36	1980	-	-	-	-	-	0
3602182	01S/04W-28K02S	RIVERSIDE HIGHLAND WATER CO	W	CR 4-A	2002	-	-	-	-	-	0
3602208	01S/04W-28D01S	RIVERSIDE, CITY OF	W	MILL	-	1	1	0	0	0	0

**WESTERN - SAN BERNARDINO WATERMASTER
VERIFIED PRODUCTION DATA
CROSS INDEX BY RECORDATION NUMBER
COLTON BASIN**

RECRDTN NUMBER	STATE WELL NUMBER	OWNER	WELL TYPE	LOCAL DESIGNATION	YEAR CLOSED	CALENDAR YEAR EXTRACTIIONS					AVG
						2016	2017	2018	2019	2020	
3602218	01S/04W-29H03S	SOUTHERN CALIFORNIA EDISON	W	COLTON	1981	-	-	-	-	-	0
3602227	01S/04W-18G01S	LA SIERRA WATER COMPANY	W	15	2006	-	-	-	-	-	0
3602228	01S/04W-18F01S	LA SIERRA WATER COMPANY	W	17	2006	-	-	-	-	-	0
3602253	01N/05W-27D01S	RIALTO, CITY OF	W	RIALTO #1, CEDAR	-	0	0	0	0	0	0
3602255	01S/04W-27L01S	COLTON, CITY OF	W	KATZ/HOLLOW	-	0	0	0	0	0	0
3602269	01S/05W-03N02S	RIALTO, CITY OF	W	RIALTO #7, TUDOR	-	0	0	0	0	0	0
3602271	01S/05W-03J01S	RIALTO, CITY OF	W	TUDOR	1966	-	-	-	-	-	0
3602356	01S/04W-34H	COLTON, CITY OF	W	5731- JAMES SULLIVAN	-	0	0	0	0	0	0
3602558	01N/05W-34M01S	RIALTO, CITY OF	W	RIALTO #3, AIRPORT	-	289	187	907	450	522	471
3602881	01S/04W-27L03S	COLTON, CITY OF	W	22	-	273	573	586	518	521	494
3603060	01N/05W-29R15S	FONTANA UNION WATER COMPANY	W	F13A (OLD FU #37)	-	0	18	92	8	37	31
3603103	01S/05W-02G01S	WEST VALLEY WATER DISTRICT	W	RIALTO #6, ETIWANDA	-	1,170	1,977	2,211	1,747	38	1,429
3603255	01S/04W-21L04S	RIVERSIDE, CITY OF	W	JOHNSON #4	-	1,138	921	1,546	459	2	813
3603367	01S/04W-21K01S	COLTON, CITY OF	W	#23	-	172	0	0	250	766	238
3603465	01S/05W-03A02S	WEST VALLEY WATER DISTRICT	W	#33 SHOP	-	10	5	4	5	3	5
3603576	01S/05W-02E01S	RIALTO, CITY OF	W	RIALTO #5	-	1	178	1	1	1	36
3603626	01S/05W-05A04S	SAN GABRIEL VALLEY WATER CO	W	F10B	-	1,743	1,496	1,082	1,025	905	1,250
3603726	01N/06W-25A01S	FONTANA UNION WATER COMPANY	W	F15A	-	0	36	509	484	53	216
3603739	01N/05W-32A02S	FONTANA UNION WATER COMPANY	W	F13B	-	0	25	164	282	56	105
3603764	01N/05W-33N01S	FONTANA UNION WATER COMPANY	W	F49A	-	2,563	2,298	1,913	1,694	2,392	2,172
3603765	01S/05W-05A05S	FONTANA UNION WATER COMPANY	W	F10C	-	959	759	829	565	696	762
3603770	01N/05W-27B01S	WEST VALLEY WATER DISTRICT	W	#22A LINDEN VINEYARD	-	0	0	0	0	0	0
3603771	01N/05W-17G02S	WEST VALLEY WATER DISTRICT	W	#23A	-	0	0	0	0	1	0
3603910	01S/04W-27Q	MONTECITO MEMORIAL PARK	W	#3, BARTON ROAD	-	17	61	43	102	73	59
3603916	01S/04W-08Q04S	COLTON, CITY OF	W	#29	2019	0	0	0	-	-	0
3603946	01N/06W-24C01S	WEST VALLEY WATER DISTRICT	W	#54	-	451	878	239	223	948	548
3603950	01S/04W-21L05S	MEEKS & DALEY WATER COMPANY	W	SPERRY WELL	-	0	0	0	0	0	0
3603974	01N/05W-32R01S	SAN GABRIEL VALLEY WATER CO	W	F10D	-	1,639	2,278	2,158	1,553	1,032	1,732
3603978	01N/05W-33Q01S	RIALTO, CITY OF	W	MIRO 2	-	-	0	0	0	0	0
3603979	01N/05W-33J01S	RIALTO, CITY OF	W	MIRO 3	-	823	1,091	910	1,093	1,650	1,113

TOTALS FOR 75 WELLS

13,783 15,264 15,444 12,441 11,742 13,735

PAGE 2 OF 2

AS OF 7/26/2021 9:30 AM

**WESTERN - SAN BERNARDINO WATERMASTER
TABLE 1
VERIFIED EXTRACTIIONS - FILED
COLTON BASIN**

RECRDTN NUMBER	STATE WELL NUMBER	WELL TYPE	LOCAL DESIGNATION	FC	BASE YEARS						CALENDAR YEAR EXTRACTIIONS					
					1959	1960	1961	1962	1963	AVG	2016	2017	2018	2019	2020	AVG
COLTON, CITY OF																
3601259	01S/04W-18G01S	W	15	NO	1,064	781	787	377	455	693	2,038	1,410	921	33	58	892
3601261	01S/04W-18F01S	W	17	NO	761	880	752	394	474	652	0	0	424	1,142	1,554	624
3602255	01S/04W-27L01S	W	KATZ/HOLLOW	NO	283	283	283	283	0	226	0	0	0	0	0	0
3602356	01S/04W-34H	W	5731- JAMES SULLIVAN	NO	22	24	12	13	14	17	0	0	0	0	0	0
3602881	01S/04W-27L03S	W	22	NO	-	-	-	-	-	0	273	573	586	518	521	494
3603367	01S/04W-21K01S	W	#23	NO	-	-	-	-	-	0	172	0	0	250	766	238
3603916	01S/04W-08Q04S	W	#29	NO	-	-	-	-	-	0	0	0	0	-	-	0
3601255	01S/04W-18B	W	9	YES	101	101	106	135	103	109	-	-	-	-	-	0
TOTALS FOR COLTON, CITY OF					2,231	2,069	1,940	1,202	1,046	1,698	2,483	1,983	1,931	1,943	2,899	2,248
FONTANA UNION WATER COMPANY																
3603060	01N/05W-29R15S	W	F13A (OLD FU #37)	NO	-	-	-	-	-	0	0	18	92	8	37	31
3603726	01N/06W-25A01S	W	F15A	NO	-	-	-	-	-	0	0	36	509	484	53	216
3603739	01N/05W-32A02S	W	F13B	NO	-	-	-	-	-	0	0	25	164	282	56	105
3603764	01N/05W-33N01S	W	F49A	NO	-	-	-	-	-	0	2,563	2,298	1,913	1,694	2,392	2,172
3603765	01S/05W-05A05S	W	F10C	NO	-	-	-	-	-	0	959	759	829	565	696	762
3602129	01N/05W-30A	W	36	YES	31	31	31	31	31	31	-	-	-	-	-	0
3600589	01S/05W-04D01S	W	35	YES	437	621	227	407	449	428	-	-	-	-	-	0
3600578	01S/05W-05A02S	W	23	YES	0	0	429	0	0	86	-	-	-	-	-	0
3600577	01S/05W-05A03S	W	22	YES	0	132	546	0	400	216	-	-	-	-	-	0
TOTALS FOR FONTANA UNION WATER COMPANY					468	784	1,233	438	880	761	3,522	3,136	3,507	3,033	3,234	3,286
HAYES, GEO G																
3601141	01S/04W-18K01S	W	1	YES	0	0	0	0	0	0	-	-	-	-	-	0
TOTALS FOR HAYES, GEO G					0	0	0	0	0	0	-	-	-	-	-	0
LA SIERRA WATER COMPANY																
3602227	01S/04W-18G01S	W	15	YES	-	-	-	-	-	0	-	-	-	-	-	0
3602228	01S/04W-18F01S	W	17	YES	-	-	-	-	-	0	-	-	-	-	-	0
TOTALS FOR LA SIERRA WATER COMPANY					-	-	-	-	-	0	-	-	-	-	-	0
LEDIG, ALFRED H																
3601383	01N/05W-18D	D	-	YES	0	0	0	0	0	0	-	-	-	-	-	0
TOTALS FOR LEDIG, ALFRED H					0	0	0	0	0	0	-	-	-	-	-	0
MEEKS & DALEY WATER COMPANY																
3601510	01S/04W-21N01S	W	36	YES	2,168	23	465	1,185	339	836	-	-	-	-	-	0
3603950	01S/04W-21L05S	W	SPERRY WELL	NO	-	-	-	-	-	0	0	0	0	0	0	0
TOTALS FOR MEEKS & DALEY WATER COMPANY					2,168	23	465	1,185	339	836	0	0	0	0	0	0
MELCHIORRE, ERIK																
3303121	02S/03W-07N03S	W	HOUSE	NO	-	-	-	-	-	0	1	1	1	1	1	1

**WESTERN - SAN BERNARDINO WATERMASTER
TABLE 1
VERIFIED EXTRACTIONS - FILED
COLTON BASIN**

RECRDTN NUMBER	STATE WELL NUMBER	WELL TYPE	LOCAL DESIGNATION	FC	BASE YEARS					CALENDAR YEAR EXTRACTIONS						
					1959	1960	1961	1962	1963	AVG	2016	2017	2018	2019	2020	AVG
3303122	02S/03W-07N02S	W	AG WELL	NO	-	-	-	-	-	0	1	1	1	1	1	1
TOTALS FOR MELCHIORRE, ERIK					-	-	-	-	-	0	2	2	2	2	2	2
MONTECITO MEMORIAL PARK																
3603910	01S/04W-27Q	W	#3, BARTON ROAD	NO	-	-	-	-	-	0	17	61	43	102	73	59
TOTALS FOR MONTECITO MEMORIAL PARK					-	-	-	-	-	0	17	61	43	102	73	59
PATTERSON, JOHN A																
3600634	01S/04W-17M01S	W	PATTERSON	YES	137	0	0	0	0	27	-	-	-	-	-	0
TOTALS FOR PATTERSON, JOHN A					137	0	0	0	0	27	-	-	-	-	-	0
RECHE CANYON MUTUAL WATER COMPANY																
3302054	02S/04W-11A02S	W	#2, 20 HP ADAMS-BIG	NO	-	-	-	-	-	0	0	4	1	1	1	1
3302055	02S/04W-11A01S	W	#1, WHITTER, SMALL	NO	-	-	-	-	-	0	1	2	1	1	1	1
3302326	02S/04W-11A03S	W	#3, 7200 MILTON CT	NO	-	-	-	-	-	0	1	1	1	1	1	1
TOTALS FOR RECHE CANYON MUTUAL WATER COMPANY					-	-	-	-	-	0	2	7	3	3	3	4
RIALTO, CITY OF																
3601264	01S/05W-03A01S	W	RIALTO #4 / DUNCAN	NO	987	808	1,372	754	994	983	0	0	0	0	0	0
3601993	01N/05W-34B01S	W	RIALTO #2, HIGHLAND	NO	-	-	-	723	600	265	0	0	0	0	0	0
3602253	01N/05W-27D01S	W	RIALTO #1, CEDAR	NO	-	-	-	-	-	0	0	0	0	0	0	0
3602269	01S/05W-03N02S	W	RIALTO #7, TUDOR	NO	-	275	342	236	385	248	0	0	0	0	0	0
3602558	01N/05W-34M01S	W	RIALTO #3, AIRPORT	NO	-	-	-	-	-	0	289	187	907	450	522	471
3603576	01S/05W-02E01S	W	RIALTO #5	NO	-	-	-	-	-	0	1	178	1	1	1	36
3602271	01S/05W-03J01S	W	TUDOR	YES	160	160	160	160	160	160	-	-	-	-	-	0
3603978	01N/05W-33Q01S	W	MIRO 2	NO	-	-	-	-	-	0	-	0	0	0	0	0
3603979	01N/05W-33J01S	W	MIRO 3	NO	-	-	-	-	-	0	823	1,091	910	1,093	1,650	1,113
TOTALS FOR RIALTO, CITY OF					1,147	1,243	1,874	1,873	2,139	1,655	1,113	1,456	1,818	1,544	2,173	1,621
RIVERSIDE HIGHLAND WATER CO																
3602182	01S/04W-28K02S	W	CR 4-A	YES	-	-	-	-	-	0	-	-	-	-	-	0
3601525	01S/04W-28K01S	W	CR #4	YES	211	126	357	280	163	227	-	-	-	-	-	0
TOTALS FOR RIVERSIDE HIGHLAND WATER CO					211	126	357	280	163	227	-	-	-	-	-	0
RIVERSIDE, CITY OF																
3601480	01S/04W-21Q03S	W	JOHNSON 1	NO	2,183	1,569	1,569	963	789	1,415	0	0	0	0	0	0
3601481	01S/04W-21L01S	W	VAUGHN 1	NO	39	135	1,378	498	593	529	0	0	0	0	0	0
3601482	01S/04W-28C01S	W	MEEKS 1	NO	649	461	539	374	425	490	0	0	0	0	0	0
3602208	01S/04W-28D01S	W	MILL	NO	-	-	-	-	-	0	1	1	0	0	0	0
3603255	01S/04W-21L04S	W	JOHNSON #4	NO	-	-	-	-	-	0	1,138	921	1,546	459	2	813
3601495	01S/04W-21Q01S	W	JOHNSON 3	YES	0	0	0	0	0	0	-	-	-	-	-	0
3601494	01S/04W-21P01S	W	JOHNSON 2	YES	0	0	0	0	0	0	-	-	-	-	-	0
3601496	01S/04W-21P	D	WARM CR	YES	0	0	0	0	0	0	-	-	-	-	-	0
TOTALS FOR RIVERSIDE, CITY OF					2,871	2,165	3,486	1,835	1,807	2,433	1,139	922	1,546	459	2	814

**WESTERN - SAN BERNARDINO WATERMASTER
TABLE 1
VERIFIED EXTRACTIONS - FILED
COLTON BASIN**

RECRDTN NUMBER	STATE WELL NUMBER	WELL TYPE	LOCAL DESIGNATION	FC	BASE YEARS						CALENDAR YEAR EXTRACTIONS					
					1959	1960	1961	1962	1963	AVG	2016	2017	2018	2019	2020	AVG
SAN GABRIEL VALLEY WATER CO																
3603626	01S/05W-05A04S	W	F10B	NO	-	-	-	-	-	0	1,743	1,496	1,082	1,025	905	1,250
3603974	01N/05W-32R01S	W	F10D	NO	-	-	-	-	-	0	1,639	2,278	2,158	1,553	1,032	1,732
TOTALS FOR SAN GABRIEL VALLEY WATER CO					-	-	-	-	-	0	3,382	3,774	3,240	2,578	1,937	2,982
SOUTHERN CALIFORNIA EDISON																
3601008	01S/05W-12A	W	1 AC #58	YES	199	200	215	200	200	203	-	-	-	-	-	0
3601010	01S/05W-12A	W	2	YES	0	0	0	0	0	0	-	-	-	-	-	0
3602218	01S/04W-29H03S	W	COLTON	YES	8	8	7	8	8	8	-	-	-	-	-	0
TOTALS FOR SOUTHERN CALIFORNIA EDISON					207	208	222	208	208	211	-	-	-	-	-	0
TAYLOR JOHN S																
3600868	01N/05W-07P	D	-	YES	0	0	0	0	0	0	-	-	-	-	-	0
3600867	01N/05W-07P	W	TAYLOR 1	YES	0	0	0	0	0	0	-	-	-	-	-	0
TOTALS FOR TAYLOR JOHN S					0	0	0	0	0	0	-	-	-	-	-	0
VILLELLI ENTERPRISES																
3601548	01S/04W-28G01S	W	1	YES	246	171	209	105	41	154	-	-	-	-	-	0
3601550	01S/04W-28A05S	W	3	YES	193	147	172	75	2	118	-	-	-	-	-	0
TOTALS FOR VILLELLI ENTERPRISES					439	318	381	180	43	272	-	-	-	-	-	0
WEST VALLEY WATER DISTRICT																
3600995	01S/05W-12N01S	W	#17 ACACIA/MERREL	NO	476	795	630	475	128	501	0	522	515	159	1	239
3601001	01S/05W-12L01S	W	#16 / BOYD	NO	1,418	1,145	1,453	1,089	627	1,146	0	0	0	0	0	0
3601931	01N/05W-17K02S	W	#24 / FONTANA RNCH 4	NO	-	84	115	95	132	85	403	434	384	405	427	411
3603103	01S/05W-02G01S	W	RIALTO #6, ETIWANDA	NO	-	-	-	-	-	0	1,170	1,977	2,211	1,747	38	1,429
3603465	01S/05W-03A02S	W	#33 SHOP	NO	-	-	-	-	-	0	10	5	4	5	3	5
3603770	01N/05W-27B01S	W	#22A LINDEN VINEYARD	NO	-	-	-	-	-	0	0	0	0	0	0	0
3603771	01N/05W-17G02S	W	#23A	NO	-	-	-	-	-	0	0	0	0	0	1	0
3603946	01N/06W-24C01S	W	#54	NO	-	-	-	-	-	0	451	878	239	223	948	548
3600311	01S/05W-02K01S	W	#11 VICTORIA/WILLOW	NO	0	1,096	1,123	563	1,042	765	89	107	1	238	1	87
3600309	01S/05W-02C01S	W	#10 BASELINE WILLOW	YES	1,222	1,032	837	763	825	936	-	-	-	-	-	0
3601691	01N/05W-17G01S	W	#23 / FONTANA RNCH 3	YES	116	43	15	54	15	49	-	-	-	-	-	0
3601690	01N/05W-28J01S	W	#22 / FONTANA RNCH 2	YES	0	0	0	0	0	0	-	-	-	-	-	0
3601689	01N/05W-17K01S	W	#21 / FONTANA RNCH 1	YES	3	0	0	1	0	1	-	-	-	-	-	0
TOTALS FOR WEST VALLEY WATER DISTRICT					3,235	4,195	4,173	3,040	2,769	3,482	2,123	3,923	3,354	2,777	1,419	2,719
TOTALS FOR 71 WELLS					13,114	11,131	14,131	10,241	9,394	11,602	13,783	15,264	15,444	12,441	11,742	13,735

**WESTERN - SAN BERNARDINO WATERMASTER
TABLE 2
VERIFIED EXTRACTIONS - NON-FILED
COLTON BASIN**

RECRDTN NUMBER	STATE WELL NUMBER	WELL TYPE	LOCAL DESIGNATION	FC	BASE YEARS						CALENDAR YEAR EXTRACTIONS						
					1959	1960	1961	1962	1963	AVG	2016	2017	2018	2019	2020	AVG	
PERRY AND SONS																	
0000204	01N/05W-29P	W	-	YES	-	-	-	-	-	-	0	-	-	-	-	-	0
TOTALS FOR PERRY AND SONS					-	-	-	-	-	-	0	-	-	-	-	-	0
SEQUOIA COUNTRY CLUB																	
0000203	01S/04W-07C01S	W	EDMUNDS	YES	0	0	215	215	215	129	-	-	-	-	-	-	0
TOTALS FOR SEQUOIA COUNTRY CLUB					0	0	215	215	215	129	-	-	-	-	-	-	0
VILLELLI ENTERPRISES																	
0000202	01S/04W-28G	W	#5 DOMESTIC	YES	0	0	0	0	0	0	-	-	-	-	-	-	0
0000201	01S/04W-28G	W	4	YES	0	0	0	0	0	0	-	-	-	-	-	-	0
TOTALS FOR VILLELLI ENTERPRISES					439	318	381	180	43	272	-	-	-	-	-	-	0
TOTALS FOR 4 WELLS					0	0	215	215	215	129	-	-	-	-	-	-	-

PAGE 1 OF 1

AS OF 7/26/2021 9:30 AM

**WESTERN - SAN BERNARDINO WATERMASTER
TABLE 3
VERIFIED EXTRACTIIONS - FILED AND NON-FILED DETAIL
COLTON BASIN**

RECRDTN NUMBER	STATE WELL NUMBER	WELL TYPE	LOCAL DESIGNATION	FC	BASE YEARS						CALENDAR YEAR EXTRACTIIONS					
					1959	1960	1961	1962	1963	AVG	2016	2017	2018	2019	2020	AVG
COLTON, CITY OF																
3601259	01S/04W-18G01S	W	15	NO	1,064	781	787	377	455	693	2,038	1,410	921	33	58	892
3601261	01S/04W-18F01S	W	17	NO	761	880	752	394	474	652	0	0	424	1,142	1,554	624
3602255	01S/04W-27L01S	W	KATZ/HOLLOW	NO	283	283	283	283	0	226	0	0	0	0	0	0
3602356	01S/04W-34H	W	5731- JAMES SULLIVAN	NO	22	24	12	13	14	17	0	0	0	0	0	0
3602881	01S/04W-27L03S	W	22	NO	-	-	-	-	-	0	273	573	586	518	521	494
3603367	01S/04W-21K01S	W	#23	NO	-	-	-	-	-	0	172	0	0	250	766	238
3603916	01S/04W-08Q04S	W	#29	NO	-	-	-	-	-	0	0	0	0	-	-	0
3601255	01S/04W-18B	W	9	YES	101	101	106	135	103	109	-	-	-	-	-	0
TOTALS FOR COLTON, CITY OF					2,231	2,069	1,940	1,202	1,046	1,698	2,483	1,983	1,931	1,943	2,899	2,248
FONTANA UNION WATER COMPANY																
3603060	01N/05W-29R15S	W	F13A (OLD FU #37)	NO	-	-	-	-	-	0	0	18	92	8	37	31
3603726	01N/06W-25A01S	W	F15A	NO	-	-	-	-	-	0	0	36	509	484	53	216
3603739	01N/05W-32A02S	W	F13B	NO	-	-	-	-	-	0	0	25	164	282	56	105
3603764	01N/05W-33N01S	W	F49A	NO	-	-	-	-	-	0	2,563	2,298	1,913	1,694	2,392	2,172
3603765	01S/05W-05A05S	W	F10C	NO	-	-	-	-	-	0	959	759	829	565	696	762
3602129	01N/05W-30A	W	36	YES	31	31	31	31	31	31	-	-	-	-	-	0
3600589	01S/05W-04D01S	W	35	YES	437	621	227	407	449	428	-	-	-	-	-	0
3600578	01S/05W-05A02S	W	23	YES	0	0	429	0	0	86	-	-	-	-	-	0
3600577	01S/05W-05A03S	W	22	YES	0	132	546	0	400	216	-	-	-	-	-	0
TOTALS FOR FONTANA UNION WATER COMPANY					468	784	1,233	438	880	761	3,522	3,136	3,507	3,033	3,234	3,286
HAYES, GEO G																
3601141	01S/04W-18K01S	W	1	YES	0	0	0	0	0	0	-	-	-	-	-	0
TOTALS FOR HAYES, GEO G					0	0	0	0	0	0	-	-	-	-	-	0
LA SIERRA WATER COMPANY																
3602227	01S/04W-18G01S	W	15	YES	-	-	-	-	-	0	-	-	-	-	-	0
3602228	01S/04W-18F01S	W	17	YES	-	-	-	-	-	0	-	-	-	-	-	0
TOTALS FOR LA SIERRA WATER COMPANY					-	-	-	-	-	0	-	-	-	-	-	0
LEDIG, ALFRED H																
3601383	01N/05W-18D	D	-	YES	0	0	0	0	0	0	-	-	-	-	-	0
TOTALS FOR LEDIG, ALFRED H					0	0	0	0	0	0	-	-	-	-	-	0
MEEKS & DALEY WATER COMPANY																
3601510	01S/04W-21N01S	W	36	YES	2,168	23	465	1,185	339	836	-	-	-	-	-	0
3603950	01S/04W-21L05S	W	SPERRY WELL	NO	-	-	-	-	-	0	0	0	0	0	0	0
TOTALS FOR MEEKS & DALEY WATER COMPANY					2,168	23	465	1,185	339	836	0	0	0	0	0	0
MELCHIORRE, ERIK																
3303121	02S/03W-07N03S	W	HOUSE	NO	-	-	-	-	-	0	1	1	1	1	1	1

**WESTERN - SAN BERNARDINO WATERMASTER
TABLE 3
VERIFIED EXTRACTIIONS - FILED AND NON-FILED DETAIL
COLTON BASIN**

RECRDTN NUMBER	STATE WELL NUMBER	WELL TYPE	LOCAL DESIGNATION	FC	BASE YEARS						CALENDAR YEAR EXTRACTIIONS					
					1959	1960	1961	1962	1963	AVG	2016	2017	2018	2019	2020	AVG
3303122	02S/03W-07N02S	W	AG WELL	NO	-	-	-	-	-	0	1	1	1	1	1	1
TOTALS FOR MELCHIORRE, ERIK					-	-	-	-	-	0	2	2	2	2	2	2
MONTECITO MEMORIAL PARK																
3603910	01S/04W-27Q	W	#3, BARTON ROAD	NO	-	-	-	-	-	0	17	61	43	102	73	59
TOTALS FOR MONTECITO MEMORIAL PARK					-	-	-	-	-	0	17	61	43	102	73	59
PATTERSON, JOHN A																
3600634	01S/04W-17M01S	W	PATTERSON	YES	137	0	0	0	0	27	-	-	-	-	-	0
TOTALS FOR PATTERSON, JOHN A					137	0	0	0	0	27	-	-	-	-	-	0
PERRY AND SONS																
0000204	01N/05W-29P	W	-	YES	-	-	-	-	-	0	-	-	-	-	-	0
TOTALS FOR PERRY AND SONS					-	-	-	-	-	0	-	-	-	-	-	0
RECHE CANYON MUTUAL WATER COMPANY																
3302054	02S/04W-11A02S	W	#2, 20 HP ADAMS-BIG	NO	-	-	-	-	-	0	0	4	1	1	1	1
3302055	02S/04W-11A01S	W	#1, WHITTER, SMALL	NO	-	-	-	-	-	0	1	2	1	1	1	1
3302326	02S/04W-11A03S	W	#3, 7200 MILTON CT	NO	-	-	-	-	-	0	1	1	1	1	1	1
TOTALS FOR RECHE CANYON MUTUAL WATER COMPANY					-	-	-	-	-	0	2	7	3	3	3	4
RIALTO, CITY OF																
3601264	01S/05W-03A01S	W	RIALTO #4 / DUNCAN	NO	987	808	1,372	754	994	983	0	0	0	0	0	0
3601993	01N/05W-34B01S	W	RIALTO #2, HIGHLAND	NO	-	-	-	723	600	265	0	0	0	0	0	0
3602253	01N/05W-27D01S	W	RIALTO #1, CEDAR	NO	-	-	-	-	-	0	0	0	0	0	0	0
3602269	01S/05W-03N02S	W	RIALTO #7, TUDOR	NO	-	275	342	236	385	248	0	0	0	0	0	0
3602558	01N/05W-34M01S	W	RIALTO #3, AIRPORT	NO	-	-	-	-	-	0	289	187	907	450	522	471
3603576	01S/05W-02E01S	W	RIALTO #5	NO	-	-	-	-	-	0	1	178	1	1	1	36
3602271	01S/05W-03J01S	W	TUDOR	YES	160	160	160	160	160	160	-	-	-	-	-	0
3603978	01N/05W-33Q01S	W	MIRO 2	NO	-	-	-	-	-	0	-	0	0	0	0	0
3603979	01N/05W-33J01S	W	MIRO 3	NO	-	-	-	-	-	0	823	1,091	910	1,093	1,650	1,113
TOTALS FOR RIALTO, CITY OF					1,147	1,243	1,874	1,873	2,139	1,655	1,113	1,456	1,818	1,544	2,173	1,621
RIVERSIDE HIGHLAND WATER CO																
3602182	01S/04W-28K02S	W	CR 4-A	YES	-	-	-	-	-	0	-	-	-	-	-	0
3601525	01S/04W-28K01S	W	CR #4	YES	211	126	357	280	163	227	-	-	-	-	-	0
TOTALS FOR RIVERSIDE HIGHLAND WATER CO					211	126	357	280	163	227	-	-	-	-	-	0
RIVERSIDE, CITY OF																
3601480	01S/04W-21Q03S	W	JOHNSON 1	NO	2,183	1,569	1,569	963	789	1,415	0	0	0	0	0	0
3601481	01S/04W-21L01S	W	VAUGHN 1	NO	39	135	1,378	498	593	529	0	0	0	0	0	0
3601482	01S/04W-28C01S	W	MEEKS 1	NO	649	461	539	374	425	490	0	0	0	0	0	0
3602208	01S/04W-28D01S	W	MILL	NO	-	-	-	-	-	0	1	1	0	0	0	0
3603255	01S/04W-21L04S	W	JOHNSON #4	NO	-	-	-	-	-	0	1,138	921	1,546	459	2	813
3601495	01S/04W-21Q01S	W	JOHNSON 3	YES	0	0	0	0	0	0	-	-	-	-	-	0

**WESTERN - SAN BERNARDINO WATERMASTER
TABLE 3
VERIFIED EXTRACTIIONS - FILED AND NON-FILED DETAIL
COLTON BASIN**

RECRDTN NUMBER	STATE WELL NUMBER	WELL TYPE	LOCAL DESIGNATION	FC	BASE YEARS						CALENDAR YEAR EXTRACTIIONS					
					1959	1960	1961	1962	1963	AVG	2016	2017	2018	2019	2020	AVG
3601494	01S/04W-21P01S	W	JOHNSON 2	YES	0	0	0	0	0	0	-	-	-	-	-	0
3601496	01S/04W-21P	D	WARM CR	YES	0	0	0	0	0	0	-	-	-	-	-	0
TOTALS FOR RIVERSIDE, CITY OF					2,871	2,165	3,486	1,835	1,807	2,433	1,139	922	1,546	459	2	814
SAN GABRIEL VALLEY WATER CO																
3603626	01S/05W-05A04S	W	F10B	NO	-	-	-	-	-	0	1,743	1,496	1,082	1,025	905	1,250
3603974	01N/05W-32R01S	W	F10D	NO	-	-	-	-	-	0	1,639	2,278	2,158	1,553	1,032	1,732
TOTALS FOR SAN GABRIEL VALLEY WATER CO					-	-	-	-	-	0	3,382	3,774	3,240	2,578	1,937	2,982
SEQUOIA COUNTRY CLUB																
0000203	01S/04W-07C01S	W	EDMUNDS	YES	0	0	215	215	215	129	-	-	-	-	-	0
TOTALS FOR SEQUOIA COUNTRY CLUB					0	0	215	215	215	129	-	-	-	-	-	0
SOUTHERN CALIFORNIA EDISON																
3601008	01S/05W-12A	W	1 AC #58	YES	199	200	215	200	200	203	-	-	-	-	-	0
3601010	01S/05W-12A	W	2	YES	0	0	0	0	0	0	-	-	-	-	-	0
3602218	01S/04W-29H03S	W	COLTON	YES	8	8	7	8	8	8	-	-	-	-	-	0
TOTALS FOR SOUTHERN CALIFORNIA EDISON					207	208	222	208	208	211	-	-	-	-	-	0
TAYLOR JOHN S																
3600868	01N/05W-07P	D	-	YES	0	0	0	0	0	0	-	-	-	-	-	0
3600867	01N/05W-07P	W	TAYLOR 1	YES	0	0	0	0	0	0	-	-	-	-	-	0
TOTALS FOR TAYLOR JOHN S					0	0	0	0	0	0	-	-	-	-	-	0
VILLELLI ENTERPRISES																
0000202	01S/04W-28G	W	#5 DOMESTIC	YES	0	0	0	0	0	0	-	-	-	-	-	0
3601548	01S/04W-28G01S	W	1	YES	246	171	209	105	41	154	-	-	-	-	-	0
3601550	01S/04W-28A05S	W	3	YES	193	147	172	75	2	118	-	-	-	-	-	0
0000201	01S/04W-28G	W	4	YES	0	0	0	0	0	0	-	-	-	-	-	0
TOTALS FOR VILLELLI ENTERPRISES					439	318	381	180	43	272	-	-	-	-	-	0
WEST VALLEY WATER DISTRICT																
3600995	01S/05W-12N01S	W	#17 ACACIA/MERREL	NO	476	795	630	475	128	501	0	522	515	159	1	239
3601001	01S/05W-12L01S	W	#16 / BOYD	NO	1,418	1,145	1,453	1,089	627	1,146	0	0	0	0	0	0
3601931	01N/05W-17K02S	W	#24 / FONTANA RNCH 4	NO	-	84	115	95	132	85	403	434	384	405	427	411
3603103	01S/05W-02G01S	W	RIALTO #6, ETIWANDA	NO	-	-	-	-	-	0	1,170	1,977	2,211	1,747	38	1,429
3603465	01S/05W-03A02S	W	#33 SHOP	NO	-	-	-	-	-	0	10	5	4	5	3	5
3603770	01N/05W-27B01S	W	#22A LINDEN VINEYARD	NO	-	-	-	-	-	0	0	0	0	0	0	0
3603771	01N/05W-17G02S	W	#23A	NO	-	-	-	-	-	0	0	0	0	0	1	0
3603946	01N/06W-24C01S	W	#54	NO	-	-	-	-	-	0	451	878	239	223	948	548
3600311	01S/05W-02K01S	W	#11 VICTORIA/WILLOW	NO	0	1,096	1,123	563	1,042	765	89	107	1	238	1	87
3600309	01S/05W-02C01S	W	#10 BASELINE WILLOW	YES	1,222	1,032	837	763	825	936	-	-	-	-	-	0
3601691	01N/05W-17G01S	W	#23 / FONTANA RNCH 3	YES	116	43	15	54	15	49	-	-	-	-	-	0
3601690	01N/05W-28J01S	W	#22 / FONTANA RNCH 2	YES	0	0	0	0	0	0	-	-	-	-	-	0

**WESTERN - SAN BERNARDINO WATERMASTER
TABLE 3
VERIFIED EXTRACTIONS - FILED AND NON-FILED DETAIL
COLTON BASIN**

RECRDTN NUMBER	STATE WELL NUMBER	WELL TYPE	LOCAL DESIGNATION	FC	BASE YEARS					CALENDAR YEAR EXTRACTATIONS						
					1959	1960	1961	1962	1963	AVG	2016	2017	2018	2019	2020	AVG
3601689	01N/05W-17K01S	W	#21 / FONTANA RNCH 1	YES	3	0	0	1	0	1	-	-	-	-	-	0
TOTALS FOR WEST VALLEY WATER DISTRICT					3,235	4,195	4,173	3,040	2,769	3,482	2,123	3,923	3,354	2,777	1,419	2,719
TOTALS FOR 75 WELLS					13,114	11,131	14,346	10,456	9,609	11,731	13,783	15,264	15,444	12,441	11,742	13,735

PAGE 4 OF 4

AS OF 7/26/2021 9:30 AM

**WESTERN - SAN BERNARDINO WATERMASTER
TABLE 3A
VERIFIED EXTRACTION, SUMMARY - FILED AND NON-FILED
COLTON BASIN**

OWNER	BASE YEARS						CALENDAR YEAR EXTRACTIONS					
	1959	1960	1961	1962	1963	AVG	2016	2017	2018	2019	2020	AVG
COLTON, CITY OF	2,231	2,069	1,940	1,202	1,046	1,698	2,483	1,983	1,931	1,943	2,899	2,248
FONTANA UNION WATER COMPANY	468	784	1,233	438	880	761	3,522	3,136	3,507	3,033	3,234	3,286
HAYES, GEO G	0	0	0	0	0	0	-	-	-	-	-	0
LA SIERRA WATER COMPANY	-	-	-	-	-	0	-	-	-	-	-	0
LEDIG, ALFRED H	0	0	0	0	0	0	-	-	-	-	-	0
MEEKS & DALEY WATER COMPANY	2,168	23	465	1,185	339	836	0	0	0	0	0	0
MELCHIORRE, ERIK	-	-	-	-	-	0	2	2	2	2	2	2
MONTECITO MEMORIAL PARK	-	-	-	-	-	0	17	61	43	102	73	59
PATTERSON, JOHN A	137	0	0	0	0	27	-	-	-	-	-	0
PERRY AND SONS	-	-	-	-	-	0	-	-	-	-	-	0
RECHE CANYON MUTUAL WATER COMPANY	-	-	-	-	-	0	2	7	3	3	3	4
RIALTO, CITY OF	1,147	1,243	1,874	1,873	2,139	1,655	1,113	1,456	1,818	1,544	2,173	1,621
RIVERSIDE HIGHLAND WATER CO	211	126	357	280	163	227	-	-	-	-	-	0
RIVERSIDE, CITY OF	2,871	2,165	3,486	1,835	1,807	2,433	1,139	922	1,546	459	2	814
SAN GABRIEL VALLEY WATER CO	-	-	-	-	-	0	3,382	3,774	3,240	2,578	1,937	2,982
SEQUOIA COUNTRY CLUB	0	0	215	215	215	129	-	-	-	-	-	0
SOUTHERN CALIFORNIA EDISON	207	208	222	208	208	211	-	-	-	-	-	0
TAYLOR JOHN S	0	0	0	0	0	0	-	-	-	-	-	0
VILLELLI ENTERPRISES	439	318	381	180	43	272	-	-	-	-	-	0
WEST VALLEY WATER DISTRICT	3,235	4,195	4,173	3,040	2,769	3,482	2,123	3,923	3,354	2,777	1,419	2,719
TOTALS FOR 75 WELLS	13,114	11,131	14,346	10,456	9,609	11,731	13,783	15,264	15,444	12,441	11,742	13,735

PAGE 1 OF 1

AS OF 7/26/2021 9:30 AM

TABLE NO. 4
 VERIFIED EXTRACTIONS BY RIVERSIDE COUNTY ENTITIES
 FROM COLTON BASIN AREA FOR USE IN SAN BERNARDINO VALLEY AND RIVERSIDE COUNTY

(All Values in Acre-Feet)

Riverside County Entities	2016			2017			2018			2019			2020		
	A	B	C	A	B	C	A	B	C	A	B	C	A	B	C
City of Riverside (a)	1,139	-	1,139	922	-	922	1,546	-	1,546	459	-	459	2	-	2
Riverside Highland Water Co. (b)	0	-	0	0	-	0	0	-	0	0	-	0	0	-	0
Meeks & Daley Water Co. (c)	0	-	-	0	-	-	0	-	-	0	-	-	0	-	-
Reche Canyon Mutual Water Company (d)	2	0	2	7	0	7	3	0	3	3	0	3	3	0	3
Totals	1,141	0	1,141	929	0	929	1,549	0	1,549	462	0	462	5	0	5

A = Total Extractions

B = Deliveries in San Bernardino Valley

C = Deliveries in Riverside County

(a) = Volume 5, Table No. 13, Lines (2), (20), (25)

(b) = Riverside Highland does not extract from the Colton Basin Area

(c) = Volume 5, Table No. 13, Lines (7), (21), (26)

(d) = Volume 5, Table No. 13, Lines (17), (23), (28)

TABLE NO. 5
 VERIFIED EXTRACTIONS FROM THE COLTON BASIN AREA
 FOR USE WITHIN SAN BERNARDINO VALLEY AND RIVERSIDE COUNTY
 (All Values in Acre-Feet)

Calendar Year	Verified Extractions from the Colton Basin Area	Riverside County Entities			Total Verified Extractions	Total Verified Extractions by San Bernardino County Entities and Delivery for Use in San Bernardino Valley	Recharge by West Valley Water District	Net Verified Extractions by San Bernardino County Entities and Delivery for Use in San Bernardino Valley
		Delivery for Use in San Bernardino Valley	Delivery for Use in Riverside County					
	(1)	(2)	(3)	(4)	(5)	(6)	(7)	
Base Period Average	11,731	115	3,381	3,496	8,235			
2016	13,783	0	1,141	1,141	12,642	581	12,061	
2017	15,264	0	929	929	14,335	404	13,931	
2018	15,444	0	1,549	1,549	13,895	602	13,293	
2019	12,441	0	462	462	11,979	189	11,790	
2020	11,742	0	5	5	11,737	32	11,705	

(2) = Volume 5, Table No. 13, Line 24

(3) = Volume 5, Table No. 13, Line 29

(4) = Column (2) + Column (3)

(5) = Column (1) - Column (4)

(6) = From West Valley Water District Year End Production Data, (Cactus Basin)

(7) = Column (5) - Column (6)

Same as Volume 5, Table No. 14

WESTERN - SAN BERNARDINO WATERMASTER

FOR

WESTERN MUNICIPAL WATER DISTRICT et al.

vs.

EAST SAN BERNARDINO COUNTY WATER DISTRICT et al.

CASE NO. 78426 - COUNTY OF RIVERSIDE

VOLUME 3 - 2020

**VERIFIED EXTRACTIONS FROM THE
RIVERSIDE BASIN AREA WITHIN SAN BERNARDINO COUNTY**

FOR

CALENDAR YEARS 1959-1963 & 2016-2020

**ANNUAL ACCOUNTING
FOR INDIVIDUAL WELLS**

August 1, 2021

WATERMASTER

*Wen B. Huang
Craig D. Miller*

REPORT OF WATERMASTER

Western Municipal Water District of Riverside County, et al.
Plaintiffs
vs.

East San Bernardino County Water District, et al.
Defendants

Superior Court of Riverside County

Case No. 78426

VOLUME 3 – 2020

VERIFIED EXTRACTIONS FROM THE
RIVERSIDE BASIN AREA WITHIN SAN BERNARDINO COUNTY
FOR
CALENDAR YEARS 1959-1963 & 2016-2020

ANNUAL ACCOUNTING

FOR INDIVIDUAL WELLS

August 1, 2021

WATERMASTER
Wen B. Huang
Craig D. Miller

VOLUME 3 - 2020

TABLE OF CONTENTS

	<u>Page</u>
Introduction.....	1
Errata	
Riverside Basin Area within San Bernardino County.....	6
Map	
Riverside Basin Area within San Bernardino County – All Producers	7
Graph	
Verified Water Production in the Riverside Basin Area within San Bernardino County for For Calendar Years 1959-63 and 1971 through Current Year.....	8
Riverside Basin Area within San Bernardino County	
Cross Index by Owner	9
Riverside Basin Area within San Bernardino County	
Cross Index by State Well Number	13
Riverside Basin Area within San Bernardino County	
Cross Index by Recordation Number	17
Table No. 1	
Verified Extractions by Owners Which Have Recordation Filings with the Watermaster from the Riverside Basin Area within San Bernardino County	21
Table No. 2	
Verified Extractions by Owners Which Have Not Filed with the Watermaster from the Riverside Basin Area within San Bernardino County	28
Table No. 3	
Verified Extractions (Filed and Non-Filed) From the Riverside Basin Area within San Bernardino County	29
Table No. 3A	
Summary of Verified Extractions (Filed and Non-Filed) From the Riverside Basin Area within San Bernardino County	38

Table No. 4
Verified Extraction by Riverside County Entities
From the Riverside Basin Area within San Bernardino County for Use in San Bernardino
Valley and Riverside County40

Table No. 5
Verified Extractions from the Riverside Basin Area within San Bernardino County for
Use within San Bernardino Valley and Riverside County.....41

VOLUME 3 - 2020

VERIFIED EXTRACTIONS FROM THE RIVERSIDE BASIN AREA WITHIN SAN BERNARDINO COUNTY FOR CALENDAR YEARS 1959-1963 & 2016-2020

INTRODUCTION

The provisions of Paragraph VIII(a) and VIII(b) of the Judgment in Case No. 78426 entered April 17, 1969, entitled “Extractions from Colton Basin Area and Riverside Basin Area in San Bernardino County” provide as follows:

VIII(a) “The average annual extractions from the Colton Basin Area and that portion of the Riverside Basin Area within San Bernardino County for use outside San Bernardino Valley for the five-year period ending with 1963 are assumed to be 3,349 acre-feet and 20,191 acre-feet, respectively, the correct figures shall be determined by the Watermaster as therein provided.”

VIII(b) “Over any five-year period, there may be extracted from each such Basin Area for use outside San Bernardino Valley, without replenishment obligation, and amount equal to five times such annual average for the Basin Area; provided, however, that if extractions in any year exceed such average by more than 20 percent, Western shall provide replenishment in the following year equal to the excess extractions over such 20 percent peaking allowance.”

Compliance with these provisions of the Judgment requires that an accounting of the total actual extractions of surface and groundwater within the Colton Basin Area and the Riverside Basin Area within San Bernardino County be made annually. Included in this Volume 3-2020 is the verified account of the production from the Riverside Basin Area within San Bernardino County by owners for the calendar years 2016-2020. The verified production for the five-year period ending with 1963 and the five-year average is also included for comparison. The five-year average production from the Riverside Basin Area within San Bernardino County ending in 1963 was verified to be 33,729 acre-feet. Three indexes are included which provide a cross index by owner’s name, State Well Number,

and State Water Resources Control Board Well Recordation Number. In addition, each index shows the local designation of each well, if the file has been closed, which year that occurred, and the last five-years of verified extractions and that period average.

Table Nos. 1 and 2 in this report list the individual wells by the owner for each year in the five-year base period ending in 1963, the five-year base period average, the extractions for the years 2016 through 2020, and the owner’s total annual verified extractions. Table No. 1 lists the wells upon which filings have been made with the Watermaster, and Table No. 2 lists the wells upon which no filings have been made. Table No. 3 combines the wells in Table Nos. 1 and 2, and Table No. 3A is a summary of the verified extractions, by owner.

Paragraph VIII(a) of the Judgment requires that only those extractions from the Riverside Basin Area within San Bernardino County be verified for the five calendar years ending with 1963 and accounted for annually from and after January 1, 1971.

Table No. 4 shows the extractions from the Riverside Basin Area within San Bernardino County for 2016 through the current year.

The verified extractions from the Riverside Basin Area within San Bernardino County are as follows:

Year	Verified Extractions
Base Period Average	33,729 Acre-Feet
1971	29,070
1972	28,148
1973	21,809
1974	21,881
1975	22,701
1976	24,705
1977	23,506
1978	17,216
1979	(10) 19,995

Base Period Average

33,729 Acre-Feet

1980	18,533
1981	23,611
1982	17,349
1983	11,904
1984	17,161
1985	19,392
1986	17,337
1987	(1) (10) 15,877
1988	(2) 16,933
1989	25,557
1990	26,371
1991	28,011
1992	(3) 21,959
1993	21,866
1994	19,661
1995	(4) 23,865
1996	(5) 26,698
1997	(5) 30,284
1998	33,116
1999	(7) 35,482
2000	(7) (9) 36,124
2001	(6) (7) (9) 31,423
2002	(7) (9) 28,042
2003	(7) (9) 27,468
2004	(7) (9) 24,779
2005	(7) (9) 29,447
2006	(7) 30,045
2007	(7) (8) 27,491
2008	30,678
2009	34,180
2010	29,125
2011	29,590
2012	(10) 29,137
2013	23,953
2014	20,550
2015	16,997
2016	20,426

Base Period Average

33,729 Acre-Feet

2017	21,499
2018	(10) 20,720
2019	(11) 18,383
2020	17,726

- (1) Corrected during 1988 verification (Holiday Sand & Gravel).
- (2) Corrected during 1989 verification (Owl Service Rock).
- (3) Corrected during 1993 verification (Owl Service Rock).
- (4) Corrected during 1996 verification (Colton #24 and Kleckler).
- (5) Corrected during 1998 verification (RIX and Corridor Land Co.).
- (6) Corrected during 2002 verification (backfiled on RH and Cal Portland).
- (7) Corrected during 2008 verification (backfiled 115 AF for Roquet 1999-2007).
- (8) Corrected during 2008 verification (backfiled Cal Portland #9 & Green Acres 8th St.).
- (9) Corrected during 2009 verification (backfiled 210 AF for S.B. County Hospital 2000-2005).
- (10) Corrected during 2019 verification (Palm Ave Well, and adjusted the following years 1979, 1987, and 2012).
- (11) Corrected during 2020 verification (revised 2019 for Jurupa 7 – City of Riverside).

Table No. 5 shows the verified extractions from the Riverside Basin Area within San Bernardino County by Riverside County Entities for the five calendar years ending in 1963. Such extractions averaged 24,120 acre-feet for said five-year period of which 21,085 acre-feet were delivered outside of San Bernardino Valley. Table No. 5 also shows the verified extractions for calendar years 2016 through the current year. The verified extractions by Riverside County Entities for 2020 have been determined to be 10,921 acre-feet of which 10,068 acre-feet were delivered outside San Bernardino Valley as shown on Table No. 5.

In 2014, the Watermaster began a database update and improvement process to enhance the well recordation program for both well owners and the Watermaster. As a result of the changes to the process, Watermaster determined that Volume 3 needed to be changed to only include the current five-year period. In addition, as the transitional work progressed, comparisons of previously reported data were made using the old and new data processes. Where inconsistencies were found, methodical research was conducted to validate information used and based on available records, a determination was made by Watermaster to correct all information reported. Any changes to data within the current five-year period are reported in the footnotes.

This report, Volume 3-2020 shows the distribution of extractions for the most recent five-year period ending in 2020 and is supplementary to the Volume 3 dated August 1976 and August 2018.

ERRATA

Volume 3

Riverside Basin Area within San Bernardino County

2020 Verification (June 2021)

Updated 2019 verified extractions for the following wells:

3602748, City of Riverside, Jurupa 7, 02S/05W-02Q08S, entered March 2021.

2019 Verification (July 2020)

The following new wells were added to the files this year:

3603984, Green Acres Memorial Park, 8th St. NEW, entered June 2020.

2018 Verification (July 2019)

No changes were made to the report.

2017 Verification (July 2018)

No changes were made to the report.

2016 Verification (July 2017)

No changes were made to the report.

Riverside Basin Area Within San Bernardino County - All Producers Volume 3

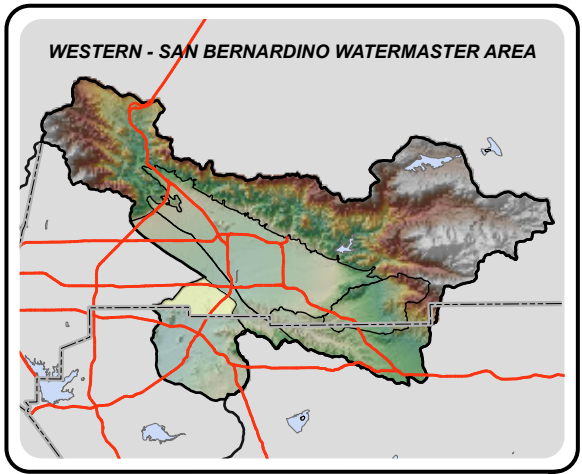
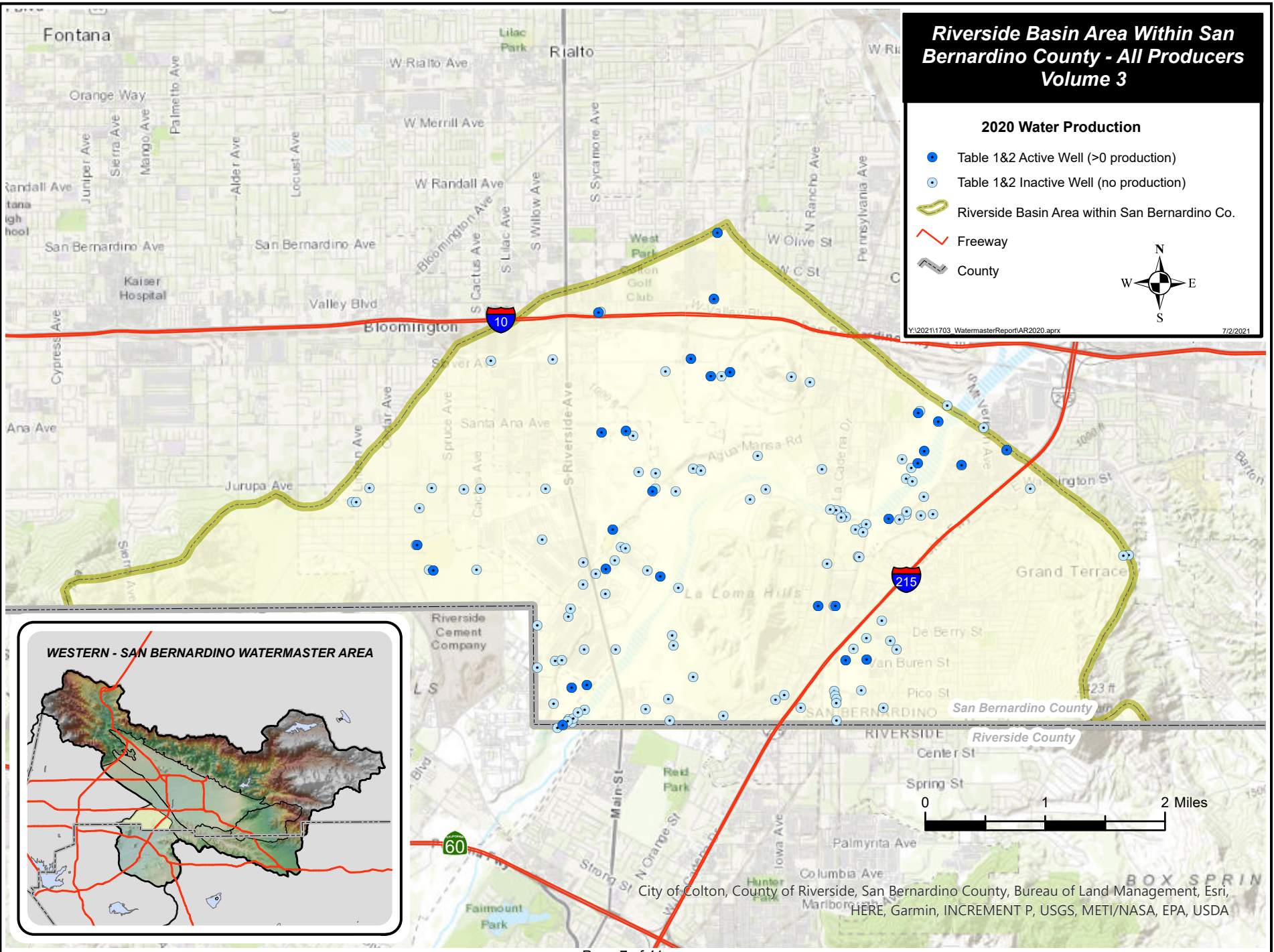
2020 Water Production

- Table 1&2 Active Well (>0 production)
- Table 1&2 Inactive Well (no production)
- Riverside Basin Area within San Bernardino Co.
- Freeway
- County



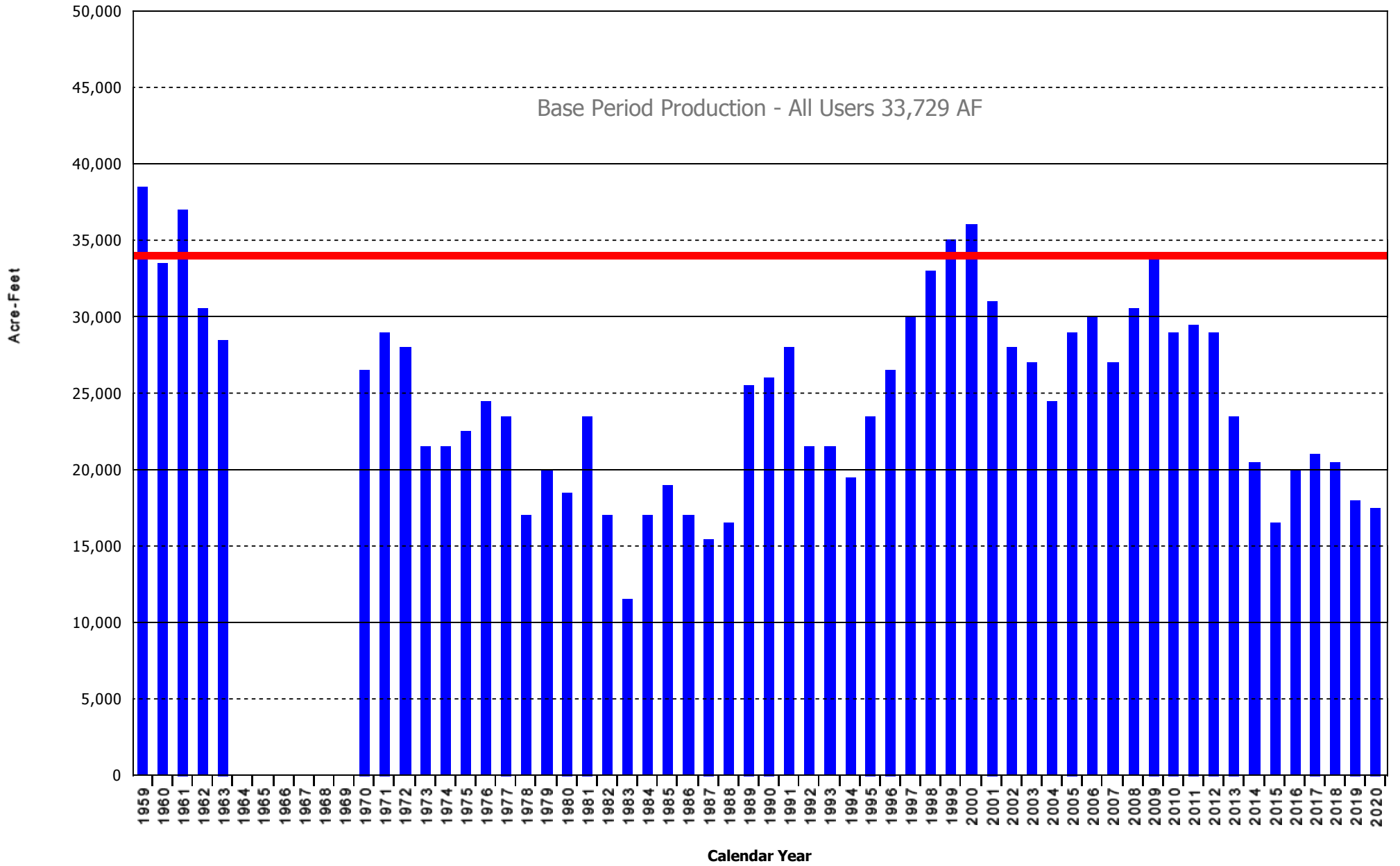
Y:\2021\1703_WatermasterReport\AR2020.aprx

7/2/2021



City of Colton, County of Riverside, San Bernardino County, Bureau of Land Management, Esri, HERE, Garmin, INCREMENT P, USGS, METI/NASA, EPA, USDA

**WESTERN - SAN BERNARDINO WATERMASTER
RIVERSIDE BASIN AREA WITHIN SAN BERNARDINO COUNTY
VERIFIED WATER PRODUCTION FOR CALENDAR YEARS 1959-63 AND 1971 THROUGH PRESENT**



AS OF 7/19/2021 8:50 AM

**WESTERN - SAN BERNARDINO WATERMASTER
VERIFIED PRODUCTION DATA
CROSS INDEX BY OWNER
RIVERSIDE BASIN AREA WITHIN SAN BERNARDINO COUNTY**

OWNER	WELL TYPE	RECRDTN NUMBER	STATE WELL NUMBER	LOCAL DESIGNATION	YEAR CLOSED	CALENDAR YEAR EXTRACTIIONS						
						2016	2017	2018	2019	2020	2021	AVG
AGUA MANSA PROPERTIES, INC	W	3600535-	01S/05W-36C11S	3	-	25	25	25	24	20	24	24
AGUA MANSA PROPERTIES, INC	W	3601961	01S/05W-25P	AMRCH 1	1974	-	-	-	-	-	-	0
AGUINAGA, ROGER CO., INC	W	3601892	01S/05W-36F	-	2007	-	-	-	-	-	-	0
ALLEE RANCH	W	3601891	01S/05W-36F	-	1977	-	-	-	-	-	-	0
ASPHALT RECYCLING	W	3603918	01S/05W-36M	SMALL	-	4	4	4	4	4	4	4
BRADFORD IVAN	W	3602697	02S/05W-01P03S	-	1978	-	-	-	-	-	-	0
BRADVICA LOUIS A	W	3600972	02S/05W-02Q	RNCH 1	1974	-	-	-	-	-	-	0
CALIFORNIA PORTLAND CEMENT COMPANY	W	3601425	01S/05W-25A03S	CPC #6	-	631	824	994	486	0	587	587
CALIFORNIA PORTLAND CEMENT COMPANY	W	3601426	01S/04W-30D06S	CPC #5	-	451	183	215	26	235	222	222
CALIFORNIA PORTLAND CEMENT COMPANY	W	3601427	01S/05W-25A02S	CPC #7	-	133	111	247	162	106	152	152
CALIFORNIA PORTLAND CEMENT COMPANY	W	3603759	01S/04W-30B01S	WELL #8	-	0	0	0	-	-	-	0
CALIFORNIA PORTLAND CEMENT COMPANY	W	3603909	01S/04W-30A	CPC #9	-	0	0	0	0	0	0	0
CALIFORNIA PORTLAND CEMENT COMPANY	W	0000307	01S/04W-30P01S	DAIRY	-	0	0	0	0	0	0	0
CALIFORNIA PORTLAND CEMENT COMPANY	W	0000302	01S/05W-25P	MILLER HONEY	1999	-	-	-	-	-	-	0
CANALE CATERING	W	3602233	01S/05W-35J	-	1964	-	-	-	-	-	-	0
CARSON K	W	0000303	01S/05W-35B	-	1999	-	-	-	-	-	-	0
COLTON, CITY OF	W	3602357	01S/04W-34L	6610 JAMES SULLIVAN	-	0	0	0	0	0	0	0
COLTON, CITY OF	W	3602358	01S/04W-34L	7418 J SULLIVAN	-	0	0	0	0	0	0	0
COLTON, CITY OF	W	3603598	01S/04W-18N03S	#24	-	1,119	1,703	1,824	1,522	1,453	1,524	1,524
COLTON, CITY OF	W	3603957	01S/04W-29G01S	#30	-	2,532	2,148	2,162	2,186	2,269	2,259	2,259
COLTON, CITY OF	W	3603958	01S/04W-29G02S	#31	-	0	0	0	0	0	0	0
CORRIDOR LAND COMPANY	W	3600910	01S/05W-35G02S	1, AGUA MANSA	2005	-	-	-	-	-	-	0
CORRIDOR LAND COMPANY	W	3601717	01S/05W-35R	DOUBLE D RANCH	2007	-	-	-	-	-	-	0
CORRIDOR LAND COMPANY	W	3603652	02S/05W-01E	SOUTH #1 RIVERBOTTOM	2007	-	-	-	-	-	-	0
CORRIDOR LAND COMPANY	W	3603651	02S/05W-02H	SOUTH WELL, HOLLY	2000	-	-	-	-	-	-	0
COUNTRY CLUB STORAGE	W	3602326	01S/04W-30R	-	1981	-	-	-	-	-	-	0
DAGGETT FOREST N	W	3601101	01S/04W-31C	RIVER 2	1972	-	-	-	-	-	-	0
DAGGETT FOREST N	W	3601100	01S/04W-31C	BARN 1	1972	-	-	-	-	-	-	0
DR. MASON	W	0000301	02S/05W-02R	MASON	1997	-	-	-	-	-	-	0
EL RIVINO COUNTRY CLUB	W	3601707	01S/05W-34J01S	CACTUS	-	0	0	0	0	0	0	0
ELSINORE VALLEY M.W.D.	W	3601509	02S/04W-06A03S	PALM AVE	-	1	1,353	808	1,264	941	873	873
FIRESTONE GROUP LTD	W	3600413	01S/05W-34B01S	-	1981	-	-	-	-	-	-	0
FISHER, CHARLOTTE	W	0000304	01S/05W-36B	OLD DUNN	-	0	0	0	0	0	0	0
GENERAL AMERICAN TRANSPORTATION CORP (GATX)	W	3601124	01S/05W-24R01S	1 SOUTH	-	20	6	7	15	9	11	11
GRAND TERRACE, CITY OF	W	3601970	02S/04W-05M01S	PICO #64	-	0	0	0	0	0	0	0
GREEN ACRES	W	3601110	01S/05W-34A	1	-	0	0	0	0	-	-	0
GREEN ACRES MEMORIAL PARK ASS'N	W	3600873	01S/05W-34K02S	NO 57, W'LY	-	209	0	0	0	0	42	42
GREEN ACRES MEMORIAL PARK ASS'N	W	3601706	01S/05W-34L02S	8TH ST	-	117	96	102	99	99	103	103
GREEN ACRES MEMORIAL PARK ASS'N	W	3601721	01S/05W-34K	56, E'LY	-	0	98	106	102	102	82	82
GREEN ACRES MEMORIAL PARK ASS'N	W	3603984	-	8TH ST. NEW	-	-	-	-	-	-	0	0
HAMADA BROS	W	3600507	01S/05W-35D01S	1	1991	-	-	-	-	-	-	0
HOLLIDAY TRUCKING	W	3603261	01S/05W-25M04S	COLTON #2	-	60	60	62	63	61	61	61
HOLLIDAY TRUCKING	W	3600627	01S/05W-25M	1 COLTON	-	61	60	59	57	49	57	57
HOLTER RANCH	W	0000305	01S/05W-36N	HENDRICKS	1998	-	-	-	-	-	-	0
HOWELL, ORUS	W	3600097	02S/05W-01Q	-	1991	-	-	-	-	-	-	0

**WESTERN - SAN BERNARDINO WATERMASTER
VERIFIED PRODUCTION DATA
CROSS INDEX BY OWNER
RIVERSIDE BASIN AREA WITHIN SAN BERNARDINO COUNTY**

OWNER	WELL TYPE	RECRDTN NUMBER	STATE WELL NUMBER	LOCAL DESIGNATION	YEAR CLOSED	CALENDAR YEAR EXTRACTIIONS						AVG
						2016	2017	2018	2019	2020		
HUNGERFORD, FRANK B	W	3601345	02S/04W-05E	JOHNSON	1960	-	-	-	-	-	-	0
INTER COUNTY WATER COMPANY	W	3301347	02S/05W-02C	1	1981	-	-	-	-	-	-	0
JOHNSON, DOROTHY	W	3600820	02S/04W-05P	1	1965	-	-	-	-	-	-	0
JUMAL WATER COMPANY	W	3600537	02S/04W-05F02S	-	1985	-	-	-	-	-	-	0
JURUPA WATER COMPANY	W	3600536	01S/05W-36C10S	1 AND HALF	1974	-	-	-	-	-	-	0
JURUPA WATER COMPANY	W	3600535	01S/05W-36C09S	NO 1	1978	-	-	-	-	-	-	0
KLECKLER, DON	W	0000309	01S/05W-36M	15 HP	2007	-	-	-	-	-	-	0
LA SIERRA WATER COMPANY	W	3601544	01S/04W-32E07S	7	2006	-	-	-	-	-	-	0
LA SIERRA WATER COMPANY	W	3601545	01S/04W-32E11S	8	2006	-	-	-	-	-	-	0
LA SIERRA WATER COMPANY	W	3692486	01S/04W-29Q04S	FLUME 6	1982	-	-	-	-	-	-	0
LA SIERRA WATER COMPANY	W	3601541	01S/04W-32E06S	4	1974	-	-	-	-	-	-	0
LA SIERRA WATER COMPANY	W	3601539	01S/04W-32E01S	1	1962	-	-	-	-	-	-	0
LA SIERRA WATER COMPANY	W	3601540	01S/04W-32E03S	2	1974	-	-	-	-	-	-	0
LA SIERRA WATER COMPANY	W	3601546	01S/04W-32E09S	10	1992	-	-	-	-	-	-	0
LA SIERRA WATER COMPANY	W	3601547	01S/04W-32E10S	9	1974	-	-	-	-	-	-	0
LA SIERRA WATER COMPANY	W	3601543	01S/04W-32E02S	6	1974	-	-	-	-	-	-	0
LA SIERRA WATER COMPANY	W	3691486	01S/04W-29Q03S	FLUME 4	1984	-	-	-	-	-	-	0
LA SIERRA WATER COMPANY	W	3601542	01S/04W-32E05S	5	1974	-	-	-	-	-	-	0
MADISON, ERIN	W	3602114	02S/05W-02G	63-1	1989	-	-	-	-	-	-	0
MADISON, ERIN	W	3601722	02S/05W-02A	58-1	1989	-	-	-	-	-	-	0
MERRYFIELD WATER COMPANY	W	3600962	02S/04W-06A01S	1	-	1	1	1	1	1	1	1
MILESTONE RANCH	W	3601996	02S/05W-02J	KLEIN /SAND RIVER #1	-	15	15	15	15	15	15	15
MILESTONE RANCH	W	0000311	02S/05W-02J	10" WELL	-	15	15	15	15	15	15	15
PEDLEY LAND COMPANY LLC	W	3600832	01S/04W-32B01S	350" #5	-	0	0	0	0	0	0	0
PEDLEY LAND COMPANY LLC	W	3601953	01S/04W-32B02S	350" #7	-	0	0	0	0	0	0	0
PEDLEY LAND COMPANY LLC	W	3600833	01S/04W-32G01S	6	-	-	-	-	-	-	-	0
PEDLEY LAND COMPANY LLC	W	3600831	01S/04W-32H01S	4	-	-	-	-	-	-	-	0
PEDLEY LAND COMPANY LLC	W	3600830	01S/04W-32G04S	2	-	-	-	-	-	-	-	0
PEDLEY LAND COMPANY LLC	W	3600829	01S/04W-32G02S	1	-	-	-	-	-	-	-	0
RANCHO DE SANTA FE	W	3602222	01S/05W-33A02S	GAS A-2	1989	-	-	-	-	-	-	0
RANCHO DE SANTA FE	W	3601088	01S/05W-33A01S	SANTA FE ELECTRIC A1	1974	-	-	-	-	-	-	0
RIALTO, CITY OF	W	3601680	01S/05W-25L02S	DISPOSAL	1989	-	-	-	-	-	-	0
RIVERSIDE CANAL POWER CO.	W	3601009	02S/04W-06J01S	RIV CANAL 60	-	0	0	0	0	0	0	0
RIVERSIDE CANAL POWER CO.	W	3601011	02S/04W-06R04S	RIV CANAL 61	-	0	0	0	0	0	0	0
RIVERSIDE CANAL POWER CO.	W	3601020	02S/04W-06R05S	RIV CANAL 62/CE #3	-	0	0	0	0	0	0	0
RIVERSIDE CANAL POWER CO.	W	3601023	02S/04W-06R06S	RIV CANAL 63/CE #4	-	0	0	0	0	0	0	0
RIVERSIDE CEMENT COMPANY	W	3601782	02S/05W-02L02S	-	1964	-	-	-	-	-	-	0
RIVERSIDE CEMENT COMPANY	W	3600883	02S/05W-02G02S	WRIGHT	1962	-	-	-	-	-	-	0
RIVERSIDE CEMENT COMPANY	W	3600874	02S/05W-02A	58-1	1974	-	-	-	-	-	-	0
RIVERSIDE HIGHLAND WATER CO	W	3601526	02S/04W-06R01S	RN #7	-	2	0	0	32	0	7	
RIVERSIDE HIGHLAND WATER CO	W	3601532	01S/04W-28N05S	RN #17	-	83	211	828	991	958	614	
RIVERSIDE HIGHLAND WATER CO	W	3601534	01S/04W-28L02S	RN #20	-	0	0	606	0	126	146	
RIVERSIDE HIGHLAND WATER CO	W	3603139	01S/04W-32M04S	LV #3	-	289	869	606	0	0	353	
RIVERSIDE HIGHLAND WATER CO	W	3603738	02S/04W-05F03S	RN #6	-	842	951	76	28	0	379	
RIVERSIDE HIGHLAND WATER CO	W	3601524	01S/04W-28L01S	3	1964	-	-	-	-	-	-	0

**WESTERN - SAN BERNARDINO WATERMASTER
VERIFIED PRODUCTION DATA
CROSS INDEX BY OWNER
RIVERSIDE BASIN AREA WITHIN SAN BERNARDINO COUNTY**

OWNER	WELL TYPE	RECRDTN NUMBER	STATE WELL NUMBER	LOCAL DESIGNATION	YEAR CLOSED	CALENDAR YEAR EXTRACTIIONS						
						2016	2017	2018	2019	2020	AVG	
RIVERSIDE HIGHLAND WATER CO	W	3601789	01S/04W-32M01S	LV #1	1992	-	-	-	-	-	-	0
RIVERSIDE HIGHLAND WATER CO	W	3601790	01S/04W-32M02S	LV #2	1992	-	-	-	-	-	-	0
RIVERSIDE HIGHLAND WATER CO	W	3601531	01S/04W-33B05S	RN #16	1964	-	-	-	-	-	-	0
RIVERSIDE, CITY OF	W	3600898	01S/05W-25R04S	TWIN BUTTE # 6	-	0	0	0	0	0	0	0
RIVERSIDE, CITY OF	W	3601221	02S/05W-01J03S	DOM PELLISI	-	0	0	0	0	0	0	0
RIVERSIDE, CITY OF	W	3601223	02S/05W-01G02S	MAIN PELLISI	-	0	0	0	0	0	0	0
RIVERSIDE, CITY OF	W	3601236	01S/05W-36L01S	AGUA MANSA	2015	-	-	-	-	-	-	0
RIVERSIDE, CITY OF	W	3601484	01S/04W-29H01S	FLUME 2	-	1	152	1,321	1,512	1,307	859	0
RIVERSIDE, CITY OF	W	3601485	01S/04W-29R01S	FLUME 3	-	1,104	826	1,398	1,358	1,423	1,222	0
RIVERSIDE, CITY OF	W	3601486	01S/04W-29Q03S	FLUME 4	-	1,655	1,525	1,520	1,808	1,520	1,606	0
RIVERSIDE, CITY OF	W	3602234	02S/05W-02Q07S	JURUPA 6	-	0	0	0	0	0	0	0
RIVERSIDE, CITY OF	W	3602486	01S/04W-29Q04S	FLUME 6	-	1	1	0	0	0	0	0
RIVERSIDE, CITY OF	W	3602748	02S/05W-02Q08S	JURUPA 7	-	760	740	945	955	867	853	0
RIVERSIDE, CITY OF	W	3603117	02S/04W-05E01S	VAN BUREN #1 -E'LY	-	2,160	1,770	1,633	774	886	1,445	0
RIVERSIDE, CITY OF	W	3603118	02S/04W-05E02S	VAN BUREN #2 - W'LY	-	2,320	1,828	187	0	823	1,032	0
RIVERSIDE, CITY OF	D	3301088	01S/05W-36Q	PELISIER	-	0	0	0	0	0	0	0
RIVERSIDE, CITY OF	W	3603961	01S/04W-32F05S	FLUME #7	-	1,544	2,076	1,927	1,921	2,050	1,904	0
RIVERSIDE, CITY OF	W	3601493	02S/05W-02R01S	JURUPA 5	1980	-	-	-	-	-	-	0
RIVERSIDE, CITY OF	W	3601491	02S/05W-02R03S	JURUPA 3	1980	-	-	-	-	-	-	0
RIVERSIDE, CITY OF	W	3601235	02S/05W-01G01S	LA LOMA	1974	-	-	-	-	-	-	0
RIVERSIDE, CITY OF	W	3601492	02S/05W-02R02S	JURUPA 4	1980	-	-	-	-	-	-	0
RIVERSIDE, CITY OF	W	3601488	02S/05W-01Q01S	WILLIAMS	1974	-	-	-	-	-	-	0
RIVERSIDE, CITY OF	W	3601483	01S/04W-29H02S	FLUME 1	1977	-	-	-	-	-	-	0
RIVERSIDE, CITY OF	W	3600898	01S/05W-25R02S	NO 6	1978	-	-	-	-	-	-	0
RIVERSIDE, CITY OF	W	3601490	02S/05W-11B	JURUPA 1	1980	-	-	-	-	-	-	0
RIVERSIDE, CITY OF	W	3601487	01S/04W-29Q01S	FLUME 5	1977	-	-	-	-	-	-	0
RIVERSIDE, CITY OF	W	3601271	02S/04W-06Q03S	MARCY	1973	-	-	-	-	-	-	0
RIVERSIDE, CITY OF-GAGE CANAL	W	3600783	02S/04W-05C01S	DEBERRY	-	0	0	0	0	0	0	0
ROQUET, HARRY V.	W	3601422	02S/04W-06Q	1 HOUSE	-	65	50	0	0	0	23	0
ROQUET, HARRY V.	W	3601423	02S/04W-06N	2 WEST	1991	-	-	-	-	-	-	0
ROQUET, HARRY V.	D	3601424	02S/04W-06P	-	1991	-	-	-	-	-	-	0
ROSEDALE WATER COMPANY	W	3600915	01S/04W-31J01S	NEW WELL	1968	-	-	-	-	-	-	0
SAN BERNARDINO COUNTY - ARROWHEAD REGIONAL MEDICAL	W	3603947	01S/05W-24H02S	NITRATE WELL	-	1	1	1	1	1	1	1
SAN BERNARDINO, CITY OF	W	0000306	01S/05W-36F	RIX OVER EXTRACTIIONS	-	2,325	3,764	2,884	2,957	2,365	2,859	0
SERVICE ROCK CO	W	3600911	01S/05W-35J	2	1974	-	-	-	-	-	-	0
STAPAKIS WILLIAM	W	3601488	02S/05W-01Q01S	WILLIAMS	1974	-	-	-	-	-	-	0
VILLELLI ENTERPRISES	W	3601549	01S/04W-28M01S	2	1981	-	-	-	-	-	-	0
VULCAN - CAL MAT	W	3602028	01S/05W-25B02S	SEINTURIER	1988	0	0	0	0	0	0	0
WAGONER JOHN J	W	3600899	02S/04W-05F	DOM 1	1972	-	-	-	-	-	-	0
WEST VALLEY WATER DISTRICT	W	3603669	01S/05W-24M02S	#18A	-	228	1	139	2	2	74	0
WEST VALLEY WATER DISTRICT	W	3603670	01S/05W-36E03S	#41	-	1,652	32	3	3	19	342	0
WEST VALLEY WATER DISTRICT	W	3600074	01S/05W-23Q01S	#29 / SLOVER & RIVER	-	0	0	0	0	0	0	0
WEST VALLEY WATER DISTRICT	W	3601763	01S/05W-24M01S	#18 / SLOVER MUTUAL	1981	-	-	-	-	-	-	0
WEST VALLEY WATER DISTRICT	W	3601434	01S/05W-34D01S	#25 14TH & LINDEN	1981	-	-	-	-	-	-	0
WEST VALLEY WATER DISTRICT	W	3601004	01S/05W-23N01S	#19	1973	-	-	-	-	-	-	0

**WESTERN - SAN BERNARDINO WATERMASTER
 VERIFIED PRODUCTION DATA
 CROSS INDEX BY OWNER
 RIVERSIDE BASIN AREA WITHIN SAN BERNARDINO COUNTY**

OWNER	WELL TYPE	RECRDTN NUMBER	STATE WELL NUMBER	LOCAL DESIGNATION	YEAR CLOSED	CALENDAR YEAR EXTRACTIONS					AVG
						2016	2017	2018	2019	2020	
WEST VALLEY WATER DISTRICT	W	3601683	01S/05W-34B02S	#26 END OF 12TH ST	1981	-	-	-	-	-	0
WOODLAND FARMS	W	0000308	01S/05W-25R	WARD DUCK	-	0	0	0	0	0	0
WOODLAND FARMS	W	0000310	01S/05W-25R	WARD DUCK #2	-	0	0	0	0	0	0
YEAGER, REIDMAN & HORN	W	3603901	02S/05W-02R	MASON WELL #1	-	0	0	0	0	0	0
TOTALS FOR 139 WELLS						20,426	21,499	20,720	18,383	17,726	19,751

PAGE 4 OF 4

AS OF 7/19/2021 8:50 AM

**WESTERN - SAN BERNARDINO WATERMASTER
VERIFIED PRODUCTION DATA
CROSS INDEX BY STATE WELL NUMBER
RIVERSIDE BASIN AREA WITHIN SAN BERNARDINO COUNTY**

STATE WELL NUMBER	RECRDTN NUMBER	OWNER	WELL TYPE	LOCAL DESIGNATION	YEAR CLOSED	CALENDAR YEAR EXTRACTIIONS					
						2016	2017	2018	2019	2020	AVG
-	3603984	GREEN ACRES MEMORIAL PARK ASS'N	W	8TH ST. NEW	-	-	-	-	-	0	0
01S/04W-18N03S	3603598	COLTON, CITY OF	W	#24	-	1,119	1,703	1,824	1,522	1,453	1,524
01S/04W-28L01S	3601524	RIVERSIDE HIGHLAND WATER CO	W	3	1964	-	-	-	-	-	0
01S/04W-28L02S	3601534	RIVERSIDE HIGHLAND WATER CO	W	RN #20	-	0	0	606	0	126	146
01S/04W-28M01S	3601549	VILLELLI ENTERPRISES	W	2	1981	-	-	-	-	-	0
01S/04W-28N05S	3601532	RIVERSIDE HIGHLAND WATER CO	W	RN #17	-	83	211	828	991	958	614
01S/04W-29G01S	3603957	COLTON, CITY OF	W	#30	-	2,532	2,148	2,162	2,186	2,269	2,259
01S/04W-29G02S	3603958	COLTON, CITY OF	W	#31	-	0	0	0	0	0	0
01S/04W-29H01S	3601484	RIVERSIDE, CITY OF	W	FLUME 2	-	1	152	1,321	1,512	1,307	859
01S/04W-29H02S	3601483	RIVERSIDE, CITY OF	W	FLUME 1	1977	-	-	-	-	-	0
01S/04W-29Q01S	3601487	RIVERSIDE, CITY OF	W	FLUME 5	1977	-	-	-	-	-	0
01S/04W-29Q03S	3601486	RIVERSIDE, CITY OF	W	FLUME 4	-	1,655	1,525	1,520	1,808	1,520	1,606
01S/04W-29Q03S	3691486	LA SIERRA WATER COMPANY	W	FLUME 4	1984	-	-	-	-	-	0
01S/04W-29Q04S	3602486	RIVERSIDE, CITY OF	W	FLUME 6	-	1	1	0	0	0	0
01S/04W-29Q04S	3692486	LA SIERRA WATER COMPANY	W	FLUME 6	1982	-	-	-	-	-	0
01S/04W-29R01S	3601485	RIVERSIDE, CITY OF	W	FLUME 3	-	1,104	826	1,398	1,358	1,423	1,222
01S/04W-30A	3603909	CALIFORNIA PORTLAND CEMENT COMPANY	W	CPC #9	-	0	0	0	0	0	0
01S/04W-30B01S	3603759	CALIFORNIA PORTLAND CEMENT COMPANY	W	WELL #8	-	0	0	0	-	-	0
01S/04W-30D06S	3601426	CALIFORNIA PORTLAND CEMENT COMPANY	W	CPC #5	-	451	183	215	26	235	222
01S/04W-30P01S	0000307	CALIFORNIA PORTLAND CEMENT COMPANY	W	DAIRY	-	0	0	0	0	0	0
01S/04W-30R	3602326	COUNTRY CLUB STORAGE	W	-	1981	-	-	-	-	-	0
01S/04W-31C	3601101	DAGGETT FOREST N	W	RIVER 2	1972	-	-	-	-	-	0
01S/04W-31C	3601100	DAGGETT FOREST N	W	BARN 1	1972	-	-	-	-	-	0
01S/04W-31J01S	3600915	ROSEDALE WATER COMPANY	W	NEW WELL	1968	-	-	-	-	-	0
01S/04W-32B01S	3600832	PEDLEY LAND COMPANY LLC	W	350" #5	-	0	0	0	0	0	0
01S/04W-32B02S	3601953	PEDLEY LAND COMPANY LLC	W	350" #7	-	0	0	0	0	0	0
01S/04W-32E01S	3601539	LA SIERRA WATER COMPANY	W	1	1962	-	-	-	-	-	0
01S/04W-32E02S	3601543	LA SIERRA WATER COMPANY	W	6	1974	-	-	-	-	-	0
01S/04W-32E03S	3601540	LA SIERRA WATER COMPANY	W	2	1974	-	-	-	-	-	0
01S/04W-32E05S	3601542	LA SIERRA WATER COMPANY	W	5	1974	-	-	-	-	-	0
01S/04W-32E06S	3601541	LA SIERRA WATER COMPANY	W	4	1974	-	-	-	-	-	0
01S/04W-32E07S	3601544	LA SIERRA WATER COMPANY	W	7	2006	-	-	-	-	-	0
01S/04W-32E09S	3601546	LA SIERRA WATER COMPANY	W	10	1992	-	-	-	-	-	0
01S/04W-32E10S	3601547	LA SIERRA WATER COMPANY	W	9	1974	-	-	-	-	-	0
01S/04W-32E11S	3601545	LA SIERRA WATER COMPANY	W	8	2006	-	-	-	-	-	0
01S/04W-32F05S	3603961	RIVERSIDE, CITY OF	W	FLUME #7	-	1,544	2,076	1,927	1,921	2,050	1,904
01S/04W-32G01S	3600833	PEDLEY LAND COMPANY LLC	W	6	-	-	-	-	-	-	0
01S/04W-32G02S	3600829	PEDLEY LAND COMPANY LLC	W	1	-	-	-	-	-	-	0
01S/04W-32G04S	3600830	PEDLEY LAND COMPANY LLC	W	2	-	-	-	-	-	-	0
01S/04W-32H01S	3600831	PEDLEY LAND COMPANY LLC	W	4	-	-	-	-	-	-	0
01S/04W-32M01S	3601789	RIVERSIDE HIGHLAND WATER CO	W	LV #1	1992	-	-	-	-	-	0
01S/04W-32M02S	3601790	RIVERSIDE HIGHLAND WATER CO	W	LV #2	1992	-	-	-	-	-	0
01S/04W-32M04S	3603139	RIVERSIDE HIGHLAND WATER CO	W	LV #3	-	289	869	606	0	0	353
01S/04W-33B05S	3601531	RIVERSIDE HIGHLAND WATER CO	W	RN #16	1964	-	-	-	-	-	0
01S/04W-34L	3602357	COLTON, CITY OF	W	6610 JAMES SULLIVAN	-	0	0	0	0	0	0

**WESTERN - SAN BERNARDINO WATERMASTER
VERIFIED PRODUCTION DATA
CROSS INDEX BY STATE WELL NUMBER
RIVERSIDE BASIN AREA WITHIN SAN BERNARDINO COUNTY**

STATE WELL NUMBER	RECRDTN NUMBER	OWNER	WELL TYPE	LOCAL DESIGNATION	YEAR CLOSED	CALENDAR YEAR EXTRACTIIONS						
						2016	2017	2018	2019	2020	2021	AVG
01S/04W-34L	3602358	COLTON, CITY OF	W	7418 J SULLIVAN	-	0	0	0	0	0	0	0
01S/05W-23N01S	3601004	WEST VALLEY WATER DISTRICT	W	#19	1973	-	-	-	-	-	-	0
01S/05W-23Q01S	3600074	WEST VALLEY WATER DISTRICT	W	#29 / SLOVER & RIVER	-	0	0	0	0	0	0	0
01S/05W-24H02S	3603947	SAN BERNARDINO COUNTY - ARROWHEAD REGIONAL MEDICAL	W	NITRATE WELL	-	1	1	1	1	1	1	1
01S/05W-24M01S	3601763	WEST VALLEY WATER DISTRICT	W	#18 / SLOVER MUTUAL	1981	-	-	-	-	-	-	0
01S/05W-24M02S	3603669	WEST VALLEY WATER DISTRICT	W	#18A	-	228	1	139	2	2	74	74
01S/05W-24R01S	3601124	GENERAL AMERICAN TRANSPORTATION CORP (GATX)	W	1 SOUTH	-	20	6	7	15	9	11	11
01S/05W-25A02S	3601427	CALIFORNIA PORTLAND CEMENT COMPANY	W	CPC #7	-	133	111	247	162	106	152	152
01S/05W-25A03S	3601425	CALIFORNIA PORTLAND CEMENT COMPANY	W	CPC #6	-	631	824	994	486	0	587	587
01S/05W-25B02S	3602028	VULCAN - CAL MAT	W	SEINTURIER	1988	0	0	0	0	0	0	0
01S/05W-25L02S	3601680	RIALTO, CITY OF	W	DISPOSAL	1989	-	-	-	-	-	-	0
01S/05W-25M	3600627	HOLLIDAY TRUCKING	W	1 COLTON	-	61	60	59	57	49	57	57
01S/05W-25M04S	3603261	HOLLIDAY TRUCKING	W	COLTON #2	-	60	60	62	63	61	61	61
01S/05W-25P	3601961	AGUA MANSА PROPERTIES, INC	W	AMRCH 1	1974	-	-	-	-	-	-	0
01S/05W-25P	0000302	CALIFORNIA PORTLAND CEMENT COMPANY	W	MILLER HONEY	1999	-	-	-	-	-	-	0
01S/05W-25R	0000308	WOODLAND FARMS	W	WARD DUCK	-	0	0	0	0	0	0	0
01S/05W-25R	0000310	WOODLAND FARMS	W	WARD DUCK #2	-	0	0	0	0	0	0	0
01S/05W-25R02S	3600898	RIVERSIDE, CITY OF	W	NO 6	1978	-	-	-	-	-	-	0
01S/05W-25R04S	3600898-	RIVERSIDE, CITY OF	W	TWIN BUTTE # 6	-	0	0	0	0	0	0	0
01S/05W-33A01S	3601088	RANCHO DE SANTA FE	W	SANTA FE ELECTRIC A1	1974	-	-	-	-	-	-	0
01S/05W-33A02S	3602222	RANCHO DE SANTA FE	W	GAS A-2	1989	-	-	-	-	-	-	0
01S/05W-34A	3601110	GREEN ACRES	W	1	-	0	0	0	0	0	-	0
01S/05W-34B01S	3600413	FIRESTONE GROUP LTD	W	-	1981	-	-	-	-	-	-	0
01S/05W-34B02S	3601683	WEST VALLEY WATER DISTRICT	W	#26 END OF 12TH ST	1981	-	-	-	-	-	-	0
01S/05W-34D01S	3601434	WEST VALLEY WATER DISTRICT	W	#25 14TH & LINDEN	1981	-	-	-	-	-	-	0
01S/05W-34J01S	3601707	EL RIVINO COUNTRY CLUB	W	CACTUS	-	0	0	0	0	0	0	0
01S/05W-34K	3601721	GREEN ACRES MEMORIAL PARK ASS'N	W	56, E'LY	-	0	98	106	102	102	82	82
01S/05W-34K02S	3600873	GREEN ACRES MEMORIAL PARK ASS'N	W	NO 57, W'LY	-	209	0	0	0	0	42	42
01S/05W-34L02S	3601706	GREEN ACRES MEMORIAL PARK ASS'N	W	8TH ST	-	117	96	102	99	99	103	103
01S/05W-35B	0000303	CARSON K	W	-	1999	-	-	-	-	-	-	0
01S/05W-35D01S	3600507	HAMADA BROS	W	1	1991	-	-	-	-	-	-	0
01S/05W-35G02S	3600910	CORRIDOR LAND COMPANY	W	1, AGUA MANSА	2005	-	-	-	-	-	-	0
01S/05W-35J	3602233	CANALE CATERING	W	-	1964	-	-	-	-	-	-	0
01S/05W-35J	3600911	SERVICE ROCK CO	W	2	1974	-	-	-	-	-	-	0
01S/05W-35R	3601717	CORRIDOR LAND COMPANY	W	DOUBLE D RANCH	2007	-	-	-	-	-	-	0
01S/05W-36B	0000304	FISHER, CHARLOTTE	W	OLD DUNN	-	0	0	0	0	0	0	0
01S/05W-36C09S	3600535	JURUPA WATER COMPANY	W	NO 1	1978	-	-	-	-	-	-	0
01S/05W-36C10S	3600536	JURUPA WATER COMPANY	W	1 AND HALF	1974	-	-	-	-	-	-	0
01S/05W-36C11S	3600535-	AGUA MANSА PROPERTIES, INC	W	3	-	25	25	25	24	20	24	24
01S/05W-36E03S	3603670	WEST VALLEY WATER DISTRICT	W	#41	-	1,652	32	3	3	19	342	342
01S/05W-36F	0000306	SAN BERNARDINO, CITY OF	W	RIX OVER EXTRACTIIONS	-	2,325	3,764	2,884	2,957	2,365	2,859	2,859
01S/05W-36F	3601892	AGUINAGA, ROGER CO., INC	W	-	2007	-	-	-	-	-	-	0
01S/05W-36F	3601891	ALLEE RANCH	W	-	1977	-	-	-	-	-	-	0
01S/05W-36L01S	3601236	RIVERSIDE, CITY OF	W	AGUA MANSА	2015	-	-	-	-	-	-	0
01S/05W-36M	3603918	ASPHALT RECYCLING	W	SMALL	-	4	4	4	4	4	4	4

**WESTERN - SAN BERNARDINO WATERMASTER
VERIFIED PRODUCTION DATA
CROSS INDEX BY STATE WELL NUMBER
RIVERSIDE BASIN AREA WITHIN SAN BERNARDINO COUNTY**

STATE WELL NUMBER	RECRDTN NUMBER	OWNER	WELL TYPE	LOCAL DESIGNATION	YEAR CLOSED	CALENDAR YEAR EXTRACTIIONS					AVG
						2016	2017	2018	2019	2020	
01S/05W-36M	0000309	KLECKLER, DON	W	15 HP	2007	-	-	-	-	-	0
01S/05W-36N	0000305	HOLTER RANCH	W	HENDRICKS	1998	-	-	-	-	-	0
01S/05W-36Q	3301088	RIVERSIDE, CITY OF	D	PELISIER	-	0	0	0	0	0	0
02S/04W-05C01S	3600783	RIVERSIDE, CITY OF-GAGE CANAL	W	DEBERRY	-	0	0	0	0	0	0
02S/04W-05E	3601345	HUNGERFORD, FRANK B	W	JOHNSON	1960	-	-	-	-	-	0
02S/04W-05E01S	3603117	RIVERSIDE, CITY OF	W	VAN BUREN #1 -E'LY	-	2,160	1,770	1,633	774	886	1,445
02S/04W-05E02S	3603118	RIVERSIDE, CITY OF	W	VAN BUREN #2 - W'LY	-	2,320	1,828	187	0	823	1,032
02S/04W-05F	3600899	WAGONER JOHN J	W	DOM 1	1972	-	-	-	-	-	0
02S/04W-05F02S	3600537	JUMAL WATER COMPANY	W	-	1985	-	-	-	-	-	0
02S/04W-05F03S	3603738	RIVERSIDE HIGHLAND WATER CO	W	RN #6	-	842	951	76	28	0	379
02S/04W-05M01S	3601970	GRAND TERRACE, CITY OF	W	PICO #64	-	0	0	0	0	0	0
02S/04W-05P	3600820	JOHNSON, DOROTHY	W	1	1965	-	-	-	-	-	0
02S/04W-06A01S	3600962	MERRYFIELD WATER COMPANY	W	1	-	1	1	1	1	1	1
02S/04W-06A03S	3601509	ELSINORE VALLEY M.W.D.	W	PALM AVE	-	1	1,353	808	1,264	941	873
02S/04W-06J01S	3601009	RIVERSIDE CANAL POWER CO.	W	RIV CANAL 60	-	0	0	0	0	0	0
02S/04W-06N	3601423	ROQUET, HARRY V.	W	2 WEST	1991	-	-	-	-	-	0
02S/04W-06P	3601424	ROQUET, HARRY V.	D	-	1991	-	-	-	-	-	0
02S/04W-06Q	3601422	ROQUET, HARRY V.	W	1 HOUSE	-	65	50	0	0	0	23
02S/04W-06Q03S	3601271	RIVERSIDE, CITY OF	W	MARCY	1973	-	-	-	-	-	0
02S/04W-06R01S	3601526	RIVERSIDE HIGHLAND WATER CO	W	RN #7	-	2	0	0	32	0	7
02S/04W-06R04S	3601011	RIVERSIDE CANAL POWER CO.	W	RIV CANAL 61	-	0	0	0	0	0	0
02S/04W-06R05S	3601020	RIVERSIDE CANAL POWER CO.	W	RIV CANAL 62/CE #3	-	0	0	0	0	0	0
02S/04W-06R06S	3601023	RIVERSIDE CANAL POWER CO.	W	RIV CANAL 63/CE #4	-	0	0	0	0	0	0
02S/05W-01E	3603652	CORRIDOR LAND COMPANY	W	SOUTH #1 RIVERBOTTOM	2007	-	-	-	-	-	0
02S/05W-01G01S	3601235	RIVERSIDE, CITY OF	W	LA LOMA	1974	-	-	-	-	-	0
02S/05W-01G02S	3601223	RIVERSIDE, CITY OF	W	MAIN PELLISI	-	0	0	0	0	0	0
02S/05W-01J03S	3601221	RIVERSIDE, CITY OF	W	DOM PELLISI	-	0	0	0	0	0	0
02S/05W-01P03S	3602697	BRADFORD IVAN	W	-	1978	-	-	-	-	-	0
02S/05W-01Q	3600097	HOWELL, ORUS	W	-	1991	-	-	-	-	-	0
02S/05W-01Q01S	3601488-	STAPAKIS WILLIAM	W	WILLIAMS	1974	-	-	-	-	-	0
02S/05W-01Q01S	3601488	RIVERSIDE, CITY OF	W	WILLIAMS	1974	-	-	-	-	-	0
02S/05W-02A	3600874	RIVERSIDE CEMENT COMPANY	W	58-1	1974	-	-	-	-	-	0
02S/05W-02A	3601722	MADISON, ERIN	W	58-1	1989	-	-	-	-	-	0
02S/05W-02C	3301347	INTER COUNTY WATER COMPANY	W	1	1981	-	-	-	-	-	0
02S/05W-02G	3602114	MADISON, ERIN	W	63-1	1989	-	-	-	-	-	0
02S/05W-02G02S	3600883	RIVERSIDE CEMENT COMPANY	W	WRIGHT	1962	-	-	-	-	-	0
02S/05W-02H	3603651	CORRIDOR LAND COMPANY	W	SOUTH WELL, HOLLY	2000	-	-	-	-	-	0
02S/05W-02J	3601996	MILESTONE RANCH	W	KLEIN /SAND RIVER #1	-	15	15	15	15	15	15
02S/05W-02J	0000311	MILESTONE RANCH	W	10" WELL	-	15	15	15	15	15	15
02S/05W-02L02S	3601782	RIVERSIDE CEMENT COMPANY	W	-	1964	-	-	-	-	-	0
02S/05W-02Q	3600972	BRADVICA LOUIS A	W	RNCH 1	1974	-	-	-	-	-	0
02S/05W-02Q07S	3602234	RIVERSIDE, CITY OF	W	JURUPA 6	-	0	0	0	0	0	0
02S/05W-02Q08S	3602748	RIVERSIDE, CITY OF	W	JURUPA 7	-	760	740	945	955	867	853
02S/05W-02R	3603901	YEAGER, REIDMAN & HORN	W	MASON WELL #1	-	0	0	0	0	0	0
02S/05W-02R	0000301	DR. MASON	W	MASON	1997	-	-	-	-	-	0

**WESTERN - SAN BERNARDINO WATERMASTER
 VERIFIED PRODUCTION DATA
 CROSS INDEX BY STATE WELL NUMBER
 RIVERSIDE BASIN AREA WITHIN SAN BERNARDINO COUNTY**

STATE WELL NUMBER	RECRDTN NUMBER	OWNER	WELL TYPE	LOCAL DESIGNATION	YEAR CLOSED	CALENDAR YEAR EXTRACTIONS					AVG
						2016	2017	2018	2019	2020	
02S/05W-02R01S	3601493	RIVERSIDE, CITY OF	W	JURUPA 5	1980	-	-	-	-	-	0
02S/05W-02R02S	3601492	RIVERSIDE, CITY OF	W	JURUPA 4	1980	-	-	-	-	-	0
02S/05W-02R03S	3601491	RIVERSIDE, CITY OF	W	JURUPA 3	1980	-	-	-	-	-	0
02S/05W-11B	3601490	RIVERSIDE, CITY OF	W	JURUPA 1	1980	-	-	-	-	-	0

TOTALS FOR 139 WELLS

20,426 21,499 20,720 18,383 17,726 19,751

PAGE 4 OF 4

AS OF 7/19/2021 8:50 AM

**WESTERN - SAN BERNARDINO WATERMASTER
VERIFIED PRODUCTION DATA
CROSS INDEX BY RECORDATION NUMBER
RIVERSIDE BASIN AREA WITHIN SAN BERNARDINO COUNTY**

RECRDTN NUMBER	STATE WELL NUMBER	OWNER	WELL TYPE	LOCAL DESIGNATION	YEAR CLOSED	CALENDAR YEAR EXTRACTIIONS					
						2016	2017	2018	2019	2020	AVG
0000301	02S/05W-02R	DR. MASON	W	MASON	1997	-	-	-	-	-	0
0000302	01S/05W-25P	CALIFORNIA PORTLAND CEMENT COMPANY	W	MILLER HONEY	1999	-	-	-	-	-	0
0000303	01S/05W-35B	CARSON K	W	-	1999	-	-	-	-	-	0
0000304	01S/05W-36B	FISHER, CHARLOTTE	W	OLD DUNN	-	0	0	0	0	0	0
0000305	01S/05W-36N	HOLTER RANCH	W	HENDRICKS	1998	-	-	-	-	-	0
0000306	01S/05W-36F	SAN BERNARDINO, CITY OF	W	RIX OVER EXTRACTIIONS	-	2,325	3,764	2,884	2,957	2,365	2,859
0000307	01S/04W-30P01S	CALIFORNIA PORTLAND CEMENT COMPANY	W	DAIRY	-	0	0	0	0	0	0
0000308	01S/05W-25R	WOODLAND FARMS	W	WARD DUCK	-	0	0	0	0	0	0
0000309	01S/05W-36M	KLECKLER, DON	W	15 HP	2007	-	-	-	-	-	0
0000310	01S/05W-25R	WOODLAND FARMS	W	WARD DUCK #2	-	0	0	0	0	0	0
0000311	02S/05W-02J	MILESTONE RANCH	W	10" WELL	-	15	15	15	15	15	15
3301088	01S/05W-36Q	RIVERSIDE, CITY OF	D	PELSIER	-	0	0	0	0	0	0
3301347	02S/05W-02C	INTER COUNTY WATER COMPANY	W	1	1981	-	-	-	-	-	0
3600074	01S/05W-23Q01S	WEST VALLEY WATER DISTRICT	W	#29 / SLOVER & RIVER	-	0	0	0	0	0	0
3600097	02S/05W-01Q	HOWELL, ORUS	W	-	1991	-	-	-	-	-	0
3600413	01S/05W-34B01S	FIRESTONE GROUP LTD	W	-	1981	-	-	-	-	-	0
3600507	01S/05W-35D01S	HAMADA BROS	W	1	1991	-	-	-	-	-	0
3600535	01S/05W-36C09S	JURUPA WATER COMPANY	W	NO 1	1978	-	-	-	-	-	0
3600535-	01S/05W-36C11S	AGUA MANSA PROPERTIES, INC	W	3	-	25	25	25	24	20	24
3600536	01S/05W-36C10S	JURUPA WATER COMPANY	W	1 AND HALF	1974	-	-	-	-	-	0
3600537	02S/04W-05F02S	JUMAL WATER COMPANY	W	-	1985	-	-	-	-	-	0
3600627	01S/05W-25M	HOLLIDAY TRUCKING	W	1 COLTON	-	61	60	59	57	49	57
3600783	02S/04W-05C01S	RIVERSIDE, CITY OF-GAGE CANAL	W	DEBERRY	-	0	0	0	0	0	0
3600820	02S/04W-05P	JOHNSON, DOROTHY	W	1	1965	-	-	-	-	-	0
3600829	01S/04W-32G02S	PEDLEY LAND COMPANY LLC	W	1	-	-	-	-	-	-	0
3600830	01S/04W-32G04S	PEDLEY LAND COMPANY LLC	W	2	-	-	-	-	-	-	0
3600831	01S/04W-32H01S	PEDLEY LAND COMPANY LLC	W	4	-	-	-	-	-	-	0
3600832	01S/04W-32B01S	PEDLEY LAND COMPANY LLC	W	350" #5	-	0	0	0	0	0	0
3600833	01S/04W-32G01S	PEDLEY LAND COMPANY LLC	W	6	-	-	-	-	-	-	0
3600873	01S/05W-34K02S	GREEN ACRES MEMORIAL PARK ASS'N	W	NO 57, W'LY	-	209	0	0	0	0	42
3600874	02S/05W-02A	RIVERSIDE CEMENT COMPANY	W	58-1	1974	-	-	-	-	-	0
3600883	02S/05W-02G02S	RIVERSIDE CEMENT COMPANY	W	WRIGHT	1962	-	-	-	-	-	0
3600898	01S/05W-25R02S	RIVERSIDE, CITY OF	W	NO 6	1978	-	-	-	-	-	0
3600898-	01S/05W-25R04S	RIVERSIDE, CITY OF	W	TWIN BUTTE # 6	-	0	0	0	0	0	0
3600899	02S/04W-05F	WAGONER JOHN J	W	DOM 1	1972	-	-	-	-	-	0
3600910	01S/05W-35G02S	CORRIDOR LAND COMPANY	W	1, AGUA MANSA	2005	-	-	-	-	-	0
3600911	01S/05W-35J	SERVICE ROCK CO	W	2	1974	-	-	-	-	-	0
3600915	01S/04W-31J01S	ROSEDALE WATER COMPANY	W	NEW WELL	1968	-	-	-	-	-	0
3600962	02S/04W-06A01S	MERRYFIELD WATER COMPANY	W	1	-	1	1	1	1	1	1
3600972	02S/05W-02Q	BRADVICA LOUIS A	W	RNCH 1	1974	-	-	-	-	-	0
3601004	01S/05W-23N01S	WEST VALLEY WATER DISTRICT	W	#19	1973	-	-	-	-	-	0
3601009	02S/04W-06J01S	RIVERSIDE CANAL POWER CO.	W	RIV CANAL 60	-	0	0	0	0	0	0
3601011	02S/04W-06R04S	RIVERSIDE CANAL POWER CO.	W	RIV CANAL 61	-	0	0	0	0	0	0
3601020	02S/04W-06R05S	RIVERSIDE CANAL POWER CO.	W	RIV CANAL 62/CE #3	-	0	0	0	0	0	0
3601023	02S/04W-06R06S	RIVERSIDE CANAL POWER CO.	W	RIV CANAL 63/CE #4	-	0	0	0	0	0	0

**WESTERN - SAN BERNARDINO WATERMASTER
VERIFIED PRODUCTION DATA
CROSS INDEX BY RECORDATION NUMBER
RIVERSIDE BASIN AREA WITHIN SAN BERNARDINO COUNTY**

RECRDTN NUMBER	STATE WELL NUMBER	OWNER	WELL TYPE	LOCAL DESIGNATION	YEAR CLOSED	CALENDAR YEAR EXTRACTIIONS					
						2016	2017	2018	2019	2020	AVG
3601088	01S/05W-33A01S	RANCHO DE SANTA FE	W	SANTA FE ELECTRIC A1	1974	-	-	-	-	-	0
3601100	01S/04W-31C	DAGGETT FOREST N	W	BARN 1	1972	-	-	-	-	-	0
3601101	01S/04W-31C	DAGGETT FOREST N	W	RIVER 2	1972	-	-	-	-	-	0
3601110	01S/05W-34A	GREEN ACRES	W	1	-	0	0	0	0	-	0
3601124	01S/05W-24R01S	GENERAL AMERICAN TRANSPORTATION CORP (GATX)	W	1 SOUTH	-	20	6	7	15	9	11
3601221	02S/05W-01J03S	RIVERSIDE, CITY OF	W	DOM PELLISI	-	0	0	0	0	0	0
3601223	02S/05W-01G02S	RIVERSIDE, CITY OF	W	MAIN PELLISI	-	0	0	0	0	0	0
3601235	02S/05W-01G01S	RIVERSIDE, CITY OF	W	LA LOMA	1974	-	-	-	-	-	0
3601236	01S/05W-36L01S	RIVERSIDE, CITY OF	W	AGUA MANSA	2015	-	-	-	-	-	0
3601271	02S/04W-06Q03S	RIVERSIDE, CITY OF	W	MARCY	1973	-	-	-	-	-	0
3601345	02S/04W-05E	HUNGERFORD, FRANK B	W	JOHNSON	1960	-	-	-	-	-	0
3601422	02S/04W-06Q	ROQUET, HARRY V.	W	1 HOUSE	-	65	50	0	0	0	23
3601423	02S/04W-06N	ROQUET, HARRY V.	W	2 WEST	1991	-	-	-	-	-	0
3601424	02S/04W-06P	ROQUET, HARRY V.	D	-	1991	-	-	-	-	-	0
3601425	01S/05W-25A03S	CALIFORNIA PORTLAND CEMENT COMPANY	W	CPC #6	-	631	824	994	486	0	587
3601426	01S/04W-30D06S	CALIFORNIA PORTLAND CEMENT COMPANY	W	CPC #5	-	451	183	215	26	235	222
3601427	01S/05W-25A02S	CALIFORNIA PORTLAND CEMENT COMPANY	W	CPC #7	-	133	111	247	162	106	152
3601434	01S/05W-34D01S	WEST VALLEY WATER DISTRICT	W	#25 14TH & LINDEN	1981	-	-	-	-	-	0
3601483	01S/04W-29H02S	RIVERSIDE, CITY OF	W	FLUME 1	1977	-	-	-	-	-	0
3601484	01S/04W-29H01S	RIVERSIDE, CITY OF	W	FLUME 2	-	1	152	1,321	1,512	1,307	859
3601485	01S/04W-29R01S	RIVERSIDE, CITY OF	W	FLUME 3	-	1,104	826	1,398	1,358	1,423	1,222
3601486	01S/04W-29Q03S	RIVERSIDE, CITY OF	W	FLUME 4	-	1,655	1,525	1,520	1,808	1,520	1,606
3601487	01S/04W-29Q01S	RIVERSIDE, CITY OF	W	FLUME 5	1977	-	-	-	-	-	0
3601488	02S/05W-01Q01S	RIVERSIDE, CITY OF	W	WILLIAMS	1974	-	-	-	-	-	0
3601488-	02S/05W-01Q01S	STAPAKIS WILLIAM	W	WILLIAMS	1974	-	-	-	-	-	0
3601490	02S/05W-11B	RIVERSIDE, CITY OF	W	JURUPA 1	1980	-	-	-	-	-	0
3601491	02S/05W-02R03S	RIVERSIDE, CITY OF	W	JURUPA 3	1980	-	-	-	-	-	0
3601492	02S/05W-02R02S	RIVERSIDE, CITY OF	W	JURUPA 4	1980	-	-	-	-	-	0
3601493	02S/05W-02R01S	RIVERSIDE, CITY OF	W	JURUPA 5	1980	-	-	-	-	-	0
3601509	02S/04W-06A03S	ELSINORE VALLEY M.W.D.	W	PALM AVE	-	1	1,353	808	1,264	941	873
3601524	01S/04W-28L01S	RIVERSIDE HIGHLAND WATER CO	W	3	1964	-	-	-	-	-	0
3601526	02S/04W-06R01S	RIVERSIDE HIGHLAND WATER CO	W	RN #7	-	2	0	0	32	0	7
3601531	01S/04W-33B05S	RIVERSIDE HIGHLAND WATER CO	W	RN #16	1964	-	-	-	-	-	0
3601532	01S/04W-28N05S	RIVERSIDE HIGHLAND WATER CO	W	RN #17	-	83	211	828	991	958	614
3601534	01S/04W-28L02S	RIVERSIDE HIGHLAND WATER CO	W	RN #20	-	0	0	606	0	126	146
3601539	01S/04W-32E01S	LA SIERRA WATER COMPANY	W	1	1962	-	-	-	-	-	0
3601540	01S/04W-32E03S	LA SIERRA WATER COMPANY	W	2	1974	-	-	-	-	-	0
3601541	01S/04W-32E06S	LA SIERRA WATER COMPANY	W	4	1974	-	-	-	-	-	0
3601542	01S/04W-32E05S	LA SIERRA WATER COMPANY	W	5	1974	-	-	-	-	-	0
3601543	01S/04W-32E02S	LA SIERRA WATER COMPANY	W	6	1974	-	-	-	-	-	0
3601544	01S/04W-32E07S	LA SIERRA WATER COMPANY	W	7	2006	-	-	-	-	-	0
3601545	01S/04W-32E11S	LA SIERRA WATER COMPANY	W	8	2006	-	-	-	-	-	0
3601546	01S/04W-32E09S	LA SIERRA WATER COMPANY	W	10	1992	-	-	-	-	-	0
3601547	01S/04W-32E10S	LA SIERRA WATER COMPANY	W	9	1974	-	-	-	-	-	0
3601549	01S/04W-28M01S	VILLELLI ENTERPRISES	W	2	1981	-	-	-	-	-	0

**WESTERN - SAN BERNARDINO WATERMASTER
VERIFIED PRODUCTION DATA
CROSS INDEX BY RECORDATION NUMBER
RIVERSIDE BASIN AREA WITHIN SAN BERNARDINO COUNTY**

RECRDTN NUMBER	STATE WELL NUMBER	OWNER	WELL TYPE	LOCAL DESIGNATION	YEAR CLOSED	CALENDAR YEAR EXTRACTIIONS						
						2016	2017	2018	2019	2020	AVG	
3601680	01S/05W-25L02S	RIALTO, CITY OF	W	DISPOSAL	1989	-	-	-	-	-	-	0
3601683	01S/05W-34B02S	WEST VALLEY WATER DISTRICT	W	#26 END OF 12TH ST	1981	-	-	-	-	-	-	0
3601706	01S/05W-34L02S	GREEN ACRES MEMORIAL PARK ASS'N	W	8TH ST	-	117	96	102	99	99	103	
3601707	01S/05W-34J01S	EL RIVINO COUNTRY CLUB	W	CACTUS	-	0	0	0	0	0	0	0
3601717	01S/05W-35R	CORRIDOR LAND COMPANY	W	DOUBLE D RANCH	2007	-	-	-	-	-	-	0
3601721	01S/05W-34K	GREEN ACRES MEMORIAL PARK ASS'N	W	56, E'LY	-	0	98	106	102	102	82	
3601722	02S/05W-02A	MADISON, ERIN	W	58-1	1989	-	-	-	-	-	-	0
3601763	01S/05W-24M01S	WEST VALLEY WATER DISTRICT	W	#18 / SLOVER MUTUAL	1981	-	-	-	-	-	-	0
3601782	02S/05W-02L02S	RIVERSIDE CEMENT COMPANY	W	-	1964	-	-	-	-	-	-	0
3601789	01S/04W-32M01S	RIVERSIDE HIGHLAND WATER CO	W	LV #1	1992	-	-	-	-	-	-	0
3601790	01S/04W-32M02S	RIVERSIDE HIGHLAND WATER CO	W	LV #2	1992	-	-	-	-	-	-	0
3601891	01S/05W-36F	ALLEE RANCH	W	-	1977	-	-	-	-	-	-	0
3601892	01S/05W-36F	AGUINAGA, ROGER CO., INC	W	-	2007	-	-	-	-	-	-	0
3601953	01S/04W-32B02S	PEDLEY LAND COMPANY LLC	W	350" #7	-	0	0	0	0	0	0	0
3601961	01S/05W-25P	AGUA MANSA PROPERTIES, INC	W	AMRCH 1	1974	-	-	-	-	-	-	0
3601970	02S/04W-05M01S	GRAND TERRACE, CITY OF	W	PICO #64	-	0	0	0	0	0	0	0
3601996	02S/05W-02J	MILESTONE RANCH	W	KLEIN /SAND RIVER #1	-	15	15	15	15	15	15	
3602028	01S/05W-25B02S	VULCAN - CAL MAT	W	SEINTURIER	1988	0	0	0	0	0	0	0
3602114	02S/05W-02G	MADISON, ERIN	W	63-1	1989	-	-	-	-	-	-	0
3602222	01S/05W-33A02S	RANCHO DE SANTA FE	W	GAS A-2	1989	-	-	-	-	-	-	0
3602233	01S/05W-35J	CANALE CATERING	W	-	1964	-	-	-	-	-	-	0
3602234	02S/05W-02Q07S	RIVERSIDE, CITY OF	W	JURUPA 6	-	0	0	0	0	0	0	0
3602326	01S/04W-30R	COUNTRY CLUB STORAGE	W	-	1981	-	-	-	-	-	-	0
3602357	01S/04W-34L	COLTON, CITY OF	W	6610 JAMES SULLIVAN	-	0	0	0	0	0	0	0
3602358	01S/04W-34L	COLTON, CITY OF	W	7418 J SULLIVAN	-	0	0	0	0	0	0	0
3602486	01S/04W-29Q04S	RIVERSIDE, CITY OF	W	FLUME 6	-	1	1	0	0	0	0	0
3602697	02S/05W-01P03S	BRADFORD IVAN	W	-	1978	-	-	-	-	-	-	0
3602748	02S/05W-02Q08S	RIVERSIDE, CITY OF	W	JURUPA 7	-	760	740	945	955	867	853	
3603117	02S/04W-05E01S	RIVERSIDE, CITY OF	W	VAN BUREN #1 -E'LY	-	2,160	1,770	1,633	774	886	1,445	
3603118	02S/04W-05E02S	RIVERSIDE, CITY OF	W	VAN BUREN #2 - W'LY	-	2,320	1,828	187	0	823	1,032	
3603139	01S/04W-32M04S	RIVERSIDE HIGHLAND WATER CO	W	LV #3	-	289	869	606	0	0	353	
3603261	01S/05W-25M04S	HOLLIDAY TRUCKING	W	COLTON #2	-	60	60	62	63	61	61	
3603598	01S/04W-18N03S	COLTON, CITY OF	W	#24	-	1,119	1,703	1,824	1,522	1,453	1,524	
3603651	02S/05W-02H	CORRIDOR LAND COMPANY	W	SOUTH WELL, HOLLY	2000	-	-	-	-	-	-	0
3603652	02S/05W-01E	CORRIDOR LAND COMPANY	W	SOUTH #1 RIVERBOTTOM	2007	-	-	-	-	-	-	0
3603669	01S/05W-24M02S	WEST VALLEY WATER DISTRICT	W	#18A	-	228	1	139	2	2	74	
3603670	01S/05W-36E03S	WEST VALLEY WATER DISTRICT	W	#41	-	1,652	32	3	3	19	342	
3603738	02S/04W-05F03S	RIVERSIDE HIGHLAND WATER CO	W	RN #6	-	842	951	76	28	0	379	
3603759	01S/04W-30B01S	CALIFORNIA PORTLAND CEMENT COMPANY	W	WELL #8	-	0	0	0	-	-	0	0
3603901	02S/05W-02R	YEAGER, REIDMAN & HORN	W	MASON WELL #1	-	0	0	0	0	0	0	0
3603909	01S/04W-30A	CALIFORNIA PORTLAND CEMENT COMPANY	W	CPC #9	-	0	0	0	0	0	0	0
3603918	01S/05W-36M	ASPHALT RECYCLING	W	SMALL	-	4	4	4	4	4	4	
3603947	01S/05W-24H02S	SAN BERNARDINO COUNTY - ARROWHEAD REGIONAL MEDICAL	W	NITRATE WELL	-	1	1	1	1	1	1	
3603957	01S/04W-29G01S	COLTON, CITY OF	W	#30	-	2,532	2,148	2,162	2,186	2,269	2,259	
3603958	01S/04W-29G02S	COLTON, CITY OF	W	#31	-	0	0	0	0	0	0	0

**WESTERN - SAN BERNARDINO WATERMASTER
 VERIFIED PRODUCTION DATA
 CROSS INDEX BY RECORDATION NUMBER
 RIVERSIDE BASIN AREA WITHIN SAN BERNARDINO COUNTY**

RECRDTN NUMBER	STATE WELL NUMBER	OWNER	WELL TYPE	LOCAL DESIGNATION	YEAR CLOSED	CALENDAR YEAR EXTRACTIONS					AVG
						2016	2017	2018	2019	2020	
3603961	01S/04W-32F05S	RIVERSIDE, CITY OF	W	FLUME #7	-	1,544	2,076	1,927	1,921	2,050	1,904
3603984	-	GREEN ACRES MEMORIAL PARK ASS'N	W	8TH ST. NEW	-	-	-	-	-	0	0
3691486	01S/04W-29Q03S	LA SIERRA WATER COMPANY	W	FLUME 4	1984	-	-	-	-	-	0
3692486	01S/04W-29Q04S	LA SIERRA WATER COMPANY	W	FLUME 6	1982	-	-	-	-	-	0

TOTALS FOR 139 WELLS

20,426 21,499 20,720 18,383 17,726 19,751

PAGE 4 OF 4

AS OF 7/19/2021 8:51 AM

**WESTERN - SAN BERNARDINO WATERMASTER
TABLE 1
VERIFIED EXTRACTIONS - FILED
RIVERSIDE BASIN AREA WITHIN SAN BERNARDINO COUNTY**

RECRDTN NUMBER	STATE WELL NUMBER	WELL TYPE	LOCAL DESIGNATION	FC	BASE YEARS						CALENDAR YEAR EXTRACTIONS						
					1959	1960	1961	1962	1963	AVG	2016	2017	2018	2019	2020	AVG	
AGUA MANSA PROPERTIES, INC																	
3600535-	01S/05W-36C11S	W	3	NO	-	-	-	-	-	-	0	25	25	25	24	20	24
3601961	01S/05W-25P	W	AMRCH 1	YES	20	18	149	141	107	87	-	-	-	-	-	-	0
TOTALS FOR AGUA MANSA PROPERTIES, INC					20	18	149	141	107	87	25	25	25	24	20	24	
AGUINAGA, ROGER CO., INC																	
3601892	01S/05W-36F	W	-	YES	150	150	165	200	200	173	-	-	-	-	-	-	0
TOTALS FOR AGUINAGA, ROGER CO., INC					150	150	165	200	200	173	-	-	-	-	-	-	0
ALLEE RANCH																	
3601891	01S/05W-36F	W	-	YES	0	1	1	0	0	0	-	-	-	-	-	-	0
TOTALS FOR ALLEE RANCH					0	1	1	0	0	0	-	-	-	-	-	-	0
ASPHALT RECYCLING																	
3603918	01S/05W-36M	W	SMALL	NO	-	-	-	-	-	0	4	4	4	4	4	4	4
TOTALS FOR ASPHALT RECYCLING					-	-	-	-	-	0	4	4	4	4	4	4	4
BRADFORD IVAN																	
3602697	02S/05W-01P03S	W	-	YES	-	-	-	-	-	0	-	-	-	-	-	-	0
TOTALS FOR BRADFORD IVAN					-	-	-	-	-	0	-	-	-	-	-	-	0
BRADVICA LOUIS A																	
3600972	02S/05W-02Q	W	RNCH 1	YES	105	123	83	78	61	90	-	-	-	-	-	-	0
TOTALS FOR BRADVICA LOUIS A					105	123	83	78	61	90	-	-	-	-	-	-	0
CALIFORNIA PORTLAND CEMENT COMPANY																	
3601425	01S/05W-25A03S	W	CPC #6	NO	749	7	45	86	84	194	631	824	994	486	0	587	
3601426	01S/04W-30D06S	W	CPC #5	NO	1,363	515	347	545	698	694	451	183	215	26	235	222	
3601427	01S/05W-25A02S	W	CPC #7	NO	4	1,328	1,090	178	322	584	133	111	247	162	106	152	
3603759	01S/04W-30B01S	W	WELL #8	NO	-	-	-	-	-	0	0	0	0	-	-	0	
3603909	01S/04W-30A	W	CPC #9	NO	-	-	-	-	-	0	0	0	0	0	0	0	
TOTALS FOR CALIFORNIA PORTLAND CEMENT COMPANY					2,116	1,850	1,482	809	1,104	1,472	1,215	1,118	1,456	674	341	961	
CANALE CATERING																	
3602233	01S/05W-35J	W	-	YES	9	9	9	9	9	9	-	-	-	-	-	-	0
TOTALS FOR CANALE CATERING					9	9	9	9	9	9	-	-	-	-	-	-	0
COLTON, CITY OF																	
3602357	01S/04W-34L	W	6610 JAMES SULLIVAN	NO	-	-	11	11	11	7	0	0	0	0	0	0	0
3602358	01S/04W-34L	W	7418 J SULLIVAN	NO	-	-	-	-	-	0	0	0	0	0	0	0	0
3603598	01S/04W-18N03S	W	#24	NO	-	-	-	-	-	0	1,119	1,703	1,824	1,522	1,453	1,524	
3603957	01S/04W-29G01S	W	#30	NO	-	-	-	-	-	0	2,532	2,148	2,162	2,186	2,269	2,259	
3603958	01S/04W-29G02S	W	#31	NO	-	-	-	-	-	0	0	0	0	0	0	0	0
TOTALS FOR COLTON, CITY OF					-	-	11	11	11	7	3,651	3,851	3,986	3,708	3,722	3,784	

**WESTERN - SAN BERNARDINO WATERMASTER
TABLE 1
VERIFIED EXTRACTIIONS - FILED
RIVERSIDE BASIN AREA WITHIN SAN BERNARDINO COUNTY**

RECRDTN NUMBER	STATE WELL NUMBER	WELL TYPE	LOCAL DESIGNATION	FC	BASE YEARS							CALENDAR YEAR EXTRACTIIONS					
					1959	1960	1961	1962	1963	AVG	2016	2017	2018	2019	2020	AVG	
CORRIDOR LAND COMPANY																	
3600910	01S/05W-35G02S	W	1, AGUA MANSA	YES	133	124	125	115	118	123	-	-	-	-	-	0	
3601717	01S/05W-35R	W	DOUBLE D RANCH	YES	112	118	123	123	125	120	-	-	-	-	-	0	
3603652	02S/05W-01E	W	SOUTH #1 RIVERBOTTOM	YES	-	-	-	-	-	0	-	-	-	-	-	0	
3603651	02S/05W-02H	W	SOUTH WELL, HOLLY	YES	-	-	-	-	-	0	-	-	-	-	-	0	
TOTALS FOR CORRIDOR LAND COMPANY					245	242	248	238	243	243	-	-	-	-	-	0	
COUNTRY CLUB STORAGE																	
3602326	01S/04W-30R	W	-	YES	55	58	61	68	71	63	-	-	-	-	-	0	
TOTALS FOR COUNTRY CLUB STORAGE					55	58	61	68	71	63	-	-	-	-	-	0	
DAGGETT FOREST N																	
3601101	01S/04W-31C	W	RIVER 2	YES	198	178	159	167	0	140	-	-	-	-	-	0	
3601100	01S/04W-31C	W	BARN 1	YES	227	169	174	181	0	150	-	-	-	-	-	0	
TOTALS FOR DAGGETT FOREST N					425	347	333	348	0	291	-	-	-	-	-	0	
EL RIVINO COUNTRY CLUB																	
3601707	01S/05W-34J01S	W	CACTUS	NO	733	733	733	733	733	733	0	0	0	0	0	0	
TOTALS FOR EL RIVINO COUNTRY CLUB					733	733	733	733	733	733	0	0	0	0	0	0	
ELSNORE VALLEY M.W.D.																	
3601509	02S/04W-06A03S	W	PALM AVE	NO	1,203	1,319	1,363	1,163	1,265	1,263	1	1,353	808	1,264	941	873	
TOTALS FOR ELSNORE VALLEY M.W.D.					1,203	1,319	1,363	1,163	1,265	1,263	1	1,353	808	1,264	941	873	
FIRESTONE GROUP LTD																	
3600413	01S/05W-34B01S	W	-	YES	285	240	379	338	205	289	-	-	-	-	-	0	
TOTALS FOR FIRESTONE GROUP LTD					285	240	379	338	205	289	-	-	-	-	-	0	
GENERAL AMERICAN TRANSPORTATION CORP (GATX)																	
3601124	01S/05W-24R01S	W	1 SOUTH	NO	30	30	28	31	34	31	20	6	7	15	9	11	
TOTALS FOR GENERAL AMERICAN TRANSPORTATION CORP (GATX)					30	30	28	31	34	31	20	6	7	15	9	11	
GRAND TERRACE, CITY OF																	
3601970	02S/04W-05M01S	W	PICO #64	NO	-	-	139	211	244	119	0	0	0	0	0	0	
TOTALS FOR GRAND TERRACE, CITY OF					-	-	139	211	244	119	0	0	0	0	0	0	
GREEN ACRES																	
3601110	01S/05W-34A	W	1	NO	161	156	182	115	97	142	0	0	0	0	-	0	
TOTALS FOR GREEN ACRES					161	156	182	115	97	142	0	0	0	0	-	0	
GREEN ACRES MEMORIAL PARK ASS'N																	
3600873	01S/05W-34K02S	W	NO 57, W'LY	NO	726	544	0	0	130	280	209	0	0	0	0	42	
3601706	01S/05W-34L02S	W	8TH ST	NO	105	110	112	115	124	113	117	96	102	99	99	103	
3601721	01S/05W-34K	W	56, E'LY	NO	1,087	915	314	543	520	676	0	98	106	102	102	82	

**WESTERN - SAN BERNARDINO WATERMASTER
TABLE 1
VERIFIED EXTRactions - FILED
RIVERSIDE BASIN AREA WITHIN SAN BERNARDINO COUNTY**

RECRDTN NUMBER	STATE WELL NUMBER	WELL TYPE	LOCAL DESIGNATION	FC	BASE YEARS						CALENDAR YEAR EXTRactions					
					1959	1960	1961	1962	1963	AVG	2016	2017	2018	2019	2020	AVG
3603984	-	W	8TH ST. NEW	NO	-	-	-	-	-	0	-	-	-	-	0	0
TOTALS FOR GREEN ACRES MEMORIAL PARK ASS'N					1,918	1,569	426	658	774	1,069	326	194	208	201	201	226
HAMADA BROS																
3600507	01S/05W-35D01S	W	1	YES	323	325	348	390	346	346	-	-	-	-	-	0
TOTALS FOR HAMADA BROS					323	325	348	390	346	346	-	-	-	-	-	0
HOLLIDAY TRUCKING																
3603261	01S/05W-25M04S	W	COLTON #2	NO	-	-	-	-	-	0	60	60	62	63	61	61
3600627	01S/05W-25M	W	1 COLTON	NO	158	155	151	148	149	152	61	60	59	57	49	57
TOTALS FOR HOLLIDAY TRUCKING					158	155	151	148	149	152	121	120	121	120	110	118
HOWELL, ORUS																
3600097	02S/05W-01Q	W	-	YES	50	50	50	50	50	50	-	-	-	-	-	0
TOTALS FOR HOWELL, ORUS					50	50	50	50	50	50	-	-	-	-	-	0
HUNGERFORD, FRANK B																
3601345	02S/04W-05E	W	JOHNSON	YES	0	0	0	0	0	0	-	-	-	-	-	0
TOTALS FOR HUNGERFORD, FRANK B					0	0	0	0	0	0	-	-	-	-	-	0
INTER COUNTY WATER COMPANY																
3301347	02S/05W-02C	W	1	YES	145	141	133	117	131	133	-	-	-	-	-	0
TOTALS FOR INTER COUNTY WATER COMPANY					145	141	133	117	131	133	-	-	-	-	-	0
JOHNSON, DOROTHY																
3600820	02S/04W-05P	W	1	YES	0	0	0	0	0	0	-	-	-	-	-	0
TOTALS FOR JOHNSON, DOROTHY					0	0	0	0	0	0	-	-	-	-	-	0
JUMAL WATER COMPANY																
3600537	02S/04W-05F02S	W	-	YES	322	272	257	210	141	240	-	-	-	-	-	0
TOTALS FOR JUMAL WATER COMPANY					322	272	257	210	141	240	-	-	-	-	-	0
JURUPA WATER COMPANY																
3600536	01S/05W-36C10S	W	1 AND HALF	YES	753	695	1,041	672	304	693	-	-	-	-	-	0
3600535	01S/05W-36C09S	W	NO 1	YES	58	67	73	73	29	60	-	-	-	-	-	0
TOTALS FOR JURUPA WATER COMPANY					811	762	1,114	745	333	753	-	-	-	-	-	0
LA SIERRA WATER COMPANY																
3601544	01S/04W-32E07S	W	7	YES	1,083	981	1,254	646	108	814	-	-	-	-	-	0
3601545	01S/04W-32E11S	W	8	YES	1,104	1,005	1,005	847	577	908	-	-	-	-	-	0
3692486	01S/04W-29Q04S	W	FLUME 6	YES	-	-	-	-	-	0	-	-	-	-	-	0
3601541	01S/04W-32E06S	W	4	YES	0	0	0	0	0	0	-	-	-	-	-	0
3601539	01S/04W-32E01S	W	1	YES	0	0	0	0	0	0	-	-	-	-	-	0
3601540	01S/04W-32E03S	W	2	YES	0	0	0	0	0	0	-	-	-	-	-	0
3601546	01S/04W-32E09S	W	10	YES	614	610	428	278	274	441	-	-	-	-	-	0

**WESTERN - SAN BERNARDINO WATERMASTER
TABLE 1
VERIFIED EXTRACTIONS - FILED
RIVERSIDE BASIN AREA WITHIN SAN BERNARDINO COUNTY**

RECRDTN NUMBER	STATE WELL NUMBER	WELL TYPE	LOCAL DESIGNATION	FC	BASE YEARS						CALENDAR YEAR EXTRACTIONS					
					1959	1960	1961	1962	1963	AVG	2016	2017	2018	2019	2020	AVG
3601547	01S/04W-32E10S	W	9	YES	474	403	568	31	0	295	-	-	-	-	-	0
3601543	01S/04W-32E02S	W	6	YES	188	191	132	59	5	115	-	-	-	-	-	0
3691486	01S/04W-29Q03S	W	FLUME 4	YES	-	-	-	-	-	0	-	-	-	-	-	0
3601542	01S/04W-32E05S	W	5	YES	0	0	0	0	0	0	-	-	-	-	-	0
TOTALS FOR LA SIERRA WATER COMPANY					3,463	3,190	3,387	1,861	964	2,573	-	-	-	-	-	0
MADISON, ERIN																
3602114	02S/05W-02G	W	63-1	YES	-	-	-	-	27	5	-	-	-	-	-	0
3601722	02S/05W-02A	W	58-1	YES	606	612	726	404	271	524	-	-	-	-	-	0
TOTALS FOR MADISON, ERIN					606	612	726	404	298	529	-	-	-	-	-	0
MERRYFIELD WATER COMPANY																
3600962	02S/04W-06A01S	W	1	NO	490	310	444	252	242	348	1	1	1	1	1	1
TOTALS FOR MERRYFIELD WATER COMPANY					490	310	444	252	242	348	1	1	1	1	1	1
MILESTONE RANCH																
3601996	02S/05W-02J	W	KLEIN /SAND RIVER #1	NO	-	0	18	67	161	49	15	15	15	15	15	15
TOTALS FOR MILESTONE RANCH					-	0	18	67	161	49	15	15	15	15	15	15
PEDLEY LAND COMPANY LLC																
3600832	01S/04W-32B01S	W	350" #5	NO	723	784	571	0	180	452	0	0	0	0	0	0
3601953	01S/04W-32B02S	W	350" #7	NO	-	-	640	2,989	2,512	1,228	0	0	0	0	0	0
3600833	01S/04W-32G01S	W	6	YES	1,178	896	542	0	0	523	-	-	-	-	-	0
3600831	01S/04W-32H01S	W	4	YES	58	30	150	0	0	48	-	-	-	-	-	0
3600830	01S/04W-32G04S	W	2	YES	310	252	245	0	0	161	-	-	-	-	-	0
3600829	01S/04W-32G02S	W	1	YES	26	10	0	0	0	7	-	-	-	-	-	0
TOTALS FOR PEDLEY LAND COMPANY LLC					2,295	1,972	2,148	2,989	2,692	2,419	0	0	0	0	0	0
RANCHO DE SANTA FE																
3602222	01S/05W-33A02S	W	GAS A-2	YES	-	-	-	-	-	0	-	-	-	-	-	0
3601088	01S/05W-33A01S	W	SANTA FE ELECTRIC A1	YES	378	335	518	448	377	411	-	-	-	-	-	0
TOTALS FOR RANCHO DE SANTA FE					378	335	518	448	377	411	-	-	-	-	-	0
RIALTO, CITY OF																
3601680	01S/05W-25L02S	W	DISPOSAL	YES	130	130	130	130	180	140	-	-	-	-	-	0
TOTALS FOR RIALTO, CITY OF					130	130	130	130	180	140	-	-	-	-	-	0
RIVERSIDE CANAL POWER CO.																
3601009	02S/04W-06J01S	W	RIV CANAL 60	NO	25	35	38	51	53	40	0	0	0	0	0	0
3601011	02S/04W-06R04S	W	RIV CANAL 61	NO	26	25	52	52	59	43	0	0	0	0	0	0
3601020	02S/04W-06R05S	W	RIV CANAL 62/CE #3	NO	292	482	526	494	701	499	0	0	0	0	0	0
3601023	02S/04W-06R06S	W	RIV CANAL 63/CE #4	NO	282	406	508	507	540	449	0	0	0	0	0	0
TOTALS FOR RIVERSIDE CANAL POWER CO.					625	948	1,124	1,104	1,353	1,031	0	0	0	0	0	0

**WESTERN - SAN BERNARDINO WATERMASTER
TABLE 1
VERIFIED EXTRACTIONS - FILED
RIVERSIDE BASIN AREA WITHIN SAN BERNARDINO COUNTY**

RECRDTN NUMBER	STATE WELL NUMBER	WELL TYPE	LOCAL DESIGNATION	FC	BASE YEARS						CALENDAR YEAR EXTRACTIONS					
					1959	1960	1961	1962	1963	AVG	2016	2017	2018	2019	2020	AVG
RIVERSIDE CEMENT COMPANY																
3601782	02S/05W-02L02S	W	-	YES	105	105	105	105	0	84	-	-	-	-	-	0
3600883	02S/05W-02G02S	W	WRIGHT	YES	0	0	0	0	0	0	-	-	-	-	-	0
3600874	02S/05W-02A	W	58-1	YES	2	2	1	1	0	1	-	-	-	-	-	0
TOTALS FOR RIVERSIDE CEMENT COMPANY					107	107	106	106	0	85	-	-	-	-	-	0
RIVERSIDE HIGHLAND WATER CO																
3601526	02S/04W-06R01S	W	RN #7	NO	1,338	1,226	1,834	1,549	1,429	1,475	2	0	0	32	0	7
3601532	01S/04W-28N05S	W	RN #17	NO	944	1,164	1,129	820	1,029	1,017	83	211	828	991	958	614
3601534	01S/04W-28L02S	W	RN #20	NO	973	428	460	560	795	643	0	0	606	0	126	146
3603139	01S/04W-32M04S	W	LV #3	NO	-	-	-	-	-	0	289	869	606	0	0	353
3603738	02S/04W-05F03S	W	RN #6	NO	-	-	-	-	-	0	842	951	76	28	0	379
3601524	01S/04W-28L01S	W	3	YES	43	150	13	0	0	41	-	-	-	-	-	0
3601789	01S/04W-32M01S	W	LV #1	YES	461	409	664	621	572	545	-	-	-	-	-	0
3601790	01S/04W-32M02S	W	LV #2	YES	0	0	0	0	69	14	-	-	-	-	-	0
3601531	01S/04W-33B05S	W	RN #16	YES	42	2	4	30	4	16	-	-	-	-	-	0
TOTALS FOR RIVERSIDE HIGHLAND WATER CO					3,801	3,379	4,104	3,580	3,898	3,752	1,216	2,031	2,116	1,051	1,084	1,500
RIVERSIDE, CITY OF																
3600898-	01S/05W-25R04S	W	TWIN BUTTE # 6	NO	-	-	-	1,082	1,127	442	0	0	0	0	0	0
3601221	02S/05W-01J03S	W	DOM PELLISI	NO	38	13	20	26	5	20	0	0	0	0	0	0
3601223	02S/05W-01G02S	W	MAIN PELLISI	NO	1,070	518	392	0	0	396	0	0	0	0	0	0
3601236	01S/05W-36L01S	W	AGUA MANSA	YES	0	0	402	0	0	80	-	-	-	-	-	0
3601484	01S/04W-29H01S	W	FLUME 2	NO	1,257	968	1,237	854	642	992	1	152	1,321	1,512	1,307	859
3601485	01S/04W-29R01S	W	FLUME 3	NO	1,497	979	1,862	1,458	1,165	1,392	1,104	826	1,398	1,358	1,423	1,222
3601486	01S/04W-29Q03S	W	FLUME 4	NO	2,218	1,501	1,663	1,316	1,503	1,640	1,655	1,525	1,520	1,808	1,520	1,606
3602234	02S/05W-02Q07S	W	JURUPA 6	NO	-	-	-	-	-	0	0	0	0	0	0	0
3602486	01S/04W-29Q04S	W	FLUME 6	NO	-	-	-	-	-	0	1	1	0	0	0	0
3602748	02S/05W-02Q08S	W	JURUPA 7	NO	-	-	-	-	-	0	760	740	945	955	867	853
3603117	02S/04W-05E01S	W	VAN BUREN #1 -E'LY	NO	-	-	-	-	-	0	2,160	1,770	1,633	774	886	1,445
3603118	02S/04W-05E02S	W	VAN BUREN #2 - W'LY	NO	-	-	-	-	-	0	2,320	1,828	187	0	823	1,032
3301088	01S/05W-36Q	D	PELISIER	NO	67	0	0	0	0	13	0	0	0	0	0	0
3603961	01S/04W-32F05S	W	FLUME #7	NO	-	-	-	-	-	0	1,544	2,076	1,927	1,921	2,050	1,904
3601493	02S/05W-02R01S	W	JURUPA 5	YES	1,500	1,301	1,590	1,345	1,200	1,387	-	-	-	-	-	0
3601491	02S/05W-02R03S	W	JURUPA 3	YES	720	1,060	1,141	862	796	916	-	-	-	-	-	0
3601235	02S/05W-01G01S	W	LA LOMA	YES	0	0	0	0	0	0	-	-	-	-	-	0
3601492	02S/05W-02R02S	W	JURUPA 4	YES	237	0	141	123	296	159	-	-	-	-	-	0
3601488	02S/05W-01Q01S	W	WILLIAMS	YES	562	493	634	251	265	441	-	-	-	-	-	0
3601483	01S/04W-29H02S	W	FLUME 1	YES	576	481	140	0	0	239	-	-	-	-	-	0
3600898	01S/05W-25R02S	W	NO 6	YES	1,196	1,042	869	0	0	621	-	-	-	-	-	0
3601490	02S/05W-11B	W	JURUPA 1	YES	310	65	582	694	582	447	-	-	-	-	-	0
3601487	01S/04W-29Q01S	W	FLUME 5	YES	1,665	1,198	981	657	636	1,027	-	-	-	-	-	0
3601271	02S/04W-06Q03S	W	MARCY	YES	61	20	25	47	42	39	-	-	-	-	-	0
TOTALS FOR RIVERSIDE, CITY OF					12,974	9,639	11,679	8,715	8,259	10,253	9,545	8,918	8,931	8,328	8,876	8,920

**WESTERN - SAN BERNARDINO WATERMASTER
TABLE 1
VERIFIED EXTRACTIONS - FILED
RIVERSIDE BASIN AREA WITHIN SAN BERNARDINO COUNTY**

RECRDTN NUMBER	STATE WELL NUMBER	WELL TYPE	LOCAL DESIGNATION	FC	BASE YEARS						CALENDAR YEAR EXTRACTIONS					
					1959	1960	1961	1962	1963	AVG	2016	2017	2018	2019	2020	AVG
RIVERSIDE, CITY OF-GAGE CANAL																
3600783	02S/04W-05C01S	W	DEBERRY	NO	1,504	1,474	1,639	1,231	1,169	1,403	0	0	0	0	0	
TOTALS FOR RIVERSIDE, CITY OF-GAGE CANAL					1,504	1,474	1,639	1,231	1,169	1,403	0	0	0	0	0	
ROQUET, HARRY V.																
3601422	02S/04W-06Q	W	1 HOUSE	NO	23	23	23	23	23	23	65	50	0	0	23	
3601423	02S/04W-06N	W	2 WEST	YES	0	0	0	0	0	0	-	-	-	-	0	
3601424	02S/04W-06P	D	-	YES	67	67	67	67	67	67	-	-	-	-	0	
TOTALS FOR ROQUET, HARRY V.					90	90	90	90	90	90	65	50	0	0	23	
ROSEDALE WATER COMPANY																
3600915	01S/04W-31J01S	W	NEW WELL	YES	45	45	25	25	25	33	-	-	-	-	0	
TOTALS FOR ROSEDALE WATER COMPANY					45	45	25	25	25	33	-	-	-	-	0	
SAN BERNARDINO COUNTY - ARROWHEAD REGIONAL MEDICAL																
3603947	01S/05W-24H02S	W	NITRATE WELL	NO	-	-	-	-	-	0	1	1	1	1	1	
TOTALS FOR SAN BERNARDINO COUNTY - ARROWHEAD REGIONAL MEDICAL					-	-	-	-	-	0	1	1	1	1	1	
SERVICE ROCK CO																
3600911	01S/05W-35J	W	2	YES	123	104	46	7	8	58	-	-	-	-	0	
TOTALS FOR SERVICE ROCK CO					123	104	46	7	8	58	-	-	-	-	0	
STAPAKIS WILLIAM																
3601488-	02S/05W-01Q01S	W	WILLIAMS	YES	-	-	0	0	0	0	-	-	-	-	0	
TOTALS FOR STAPAKIS WILLIAM					-	-	0	0	0	0	-	-	-	-	0	
VILLELLI ENTERPRISES																
3601549	01S/04W-28M01S	W	2	YES	600	680	820	680	580	672	-	-	-	-	0	
TOTALS FOR VILLELLI ENTERPRISES					600	680	820	680	580	672	-	-	-	-	0	
VULCAN - CAL MAT																
3602028	01S/05W-25B02S	W	SEINTURIER	NO	61	140	238	68	135	128	0	0	0	0	0	
TOTALS FOR VULCAN - CAL MAT					61	140	238	68	135	128	0	0	0	0	0	
WAGONER JOHN J																
3600899	02S/04W-05F	W	DOM 1	YES	0	0	0	0	0	0	-	-	-	-	0	
TOTALS FOR WAGONER JOHN J					0	0	0	0	0	0	-	-	-	-	0	
WEST VALLEY WATER DISTRICT																
3603669	01S/05W-24M02S	W	#18A	NO	-	-	-	-	-	0	228	1	139	2	74	
3603670	01S/05W-36E03S	W	#41	NO	-	-	-	-	-	0	1,652	32	3	3	342	
3600074	01S/05W-23Q01S	W	#29 / SLOVER & RIVER	NO	150	150	150	150	150	150	0	0	0	0	0	
3601763	01S/05W-24M01S	W	#18 / SLOVER MUTUAL	YES	35	40	46	35	35	38	-	-	-	-	0	
3601434	01S/05W-34D01S	W	#25 14TH & LINDEN	YES	204	211	212	203	201	206	-	-	-	-	0	

**WESTERN - SAN BERNARDINO WATERMASTER
TABLE 1
VERIFIED EXTRACTIONS - FILED
RIVERSIDE BASIN AREA WITHIN SAN BERNARDINO COUNTY**

RECRDTN NUMBER	STATE WELL NUMBER	WELL TYPE	LOCAL DESIGNATION	FC	BASE YEARS						CALENDAR YEAR EXTRACTIONS					
					1959	1960	1961	1962	1963	AVG	2016	2017	2018	2019	2020	AVG
3601004	01S/05W-23N01S	W	#19	YES	824	904	831	808	622	798	-	-	-	-	-	0
3601683	01S/05W-34B02S	W	#26 END OF 12TH ST	YES	146	170	193	118	117	149	-	-	-	-	-	0
TOTALS FOR WEST VALLEY WATER DISTRICT					1,359	1,475	1,432	1,314	1,125	1,341	1,880	33	142	5	21	416

YEAGER, REIDMAN & HORN

3603901	02S/05W-02R	W	MASON WELL #1	NO	-	-	-	-	-	0	0	0	0	0	0	0
TOTALS FOR YEAGER, REIDMAN & HORN					-	-	-	-	-	0	0	0	0	0	0	0

TOTALS FOR 128 WELLS

37,915 33,180 36,519 29,882 27,864 33,072 18,086 17,720 17,821 15,411 15,346 16,877

PAGE 7 OF 7

AS OF 7/19/2021 8:50 AM

**WESTERN - SAN BERNARDINO WATERMASTER
TABLE 2
VERIFIED EXTRACTIONS - NON-FILED
RIVERSIDE BASIN AREA WITHIN SAN BERNARDINO COUNTY**

RECRDTN NUMBER	STATE WELL NUMBER	WELL TYPE	LOCAL DESIGNATION	FC	BASE YEARS						CALENDAR YEAR EXTRACTIONS					
					1959	1960	1961	1962	1963	AVG	2016	2017	2018	2019	2020	AVG
CALIFORNIA PORTLAND CEMENT COMPANY																
0000307	01S/04W-30P01S	W	DAIRY	NO	13	13	13	13	13	13	0	0	0	0	0	0
0000302	01S/05W-25P	W	MILLER HONEY	YES	0	0	0	0	0	0	-	-	-	-	-	0
TOTALS FOR CALIFORNIA PORTLAND CEMENT COMPANY					13	13	13	13	13	13	0	0	0	0	0	0
CARSON K																
0000303	01S/05W-35B	W	-	YES	50	50	50	50	50	50	-	-	-	-	-	0
TOTALS FOR CARSON K					50	50	50	50	50	50	-	-	-	-	-	0
DR. MASON																
0000301	02S/05W-02R	W	MASON	YES	-	-	-	-	-	0	-	-	-	-	-	0
TOTALS FOR DR. MASON					-	-	-	-	-	0	-	-	-	-	-	0
FISHER, CHARLOTTE																
0000304	01S/05W-36B	W	OLD DUNN	NO	-	-	-	-	-	0	0	0	0	0	0	0
TOTALS FOR FISHER, CHARLOTTE					-	-	-	-	-	0	0	0	0	0	0	0
HOLTER RANCH																
0000305	01S/05W-36N	W	HENDRICKS	YES	38	38	38	38	38	38	-	-	-	-	-	0
TOTALS FOR HOLTER RANCH					38	38	38	38	38	38	-	-	-	-	-	0
KLECKLER, DON																
0000309	01S/05W-36M	W	15 HP	YES	-	-	-	-	-	0	-	-	-	-	-	0
TOTALS FOR KLECKLER, DON					-	-	-	-	-	0	-	-	-	-	-	0
MILESTONE RANCH																
0000311	02S/05W-02J	W	10" WELL	NO	-	-	-	-	-	0	15	15	15	15	15	15
TOTALS FOR MILESTONE RANCH					-	-	-	-	-	0	15	15	15	15	15	15
SAN BERNARDINO, CITY OF																
0000306	01S/05W-36F	W	RIX OVER EXTRACTIONS	NO	-	-	-	-	-	0	2,325	3,764	2,884	2,957	2,365	2,859
TOTALS FOR SAN BERNARDINO, CITY OF					-	-	-	-	-	0	2,325	3,764	2,884	2,957	2,365	2,859
WOODLAND FARMS																
0000308	01S/05W-25R	W	WARD DUCK	NO	556	556	556	556	556	556	0	0	0	0	0	0
0000310	01S/05W-25R	W	WARD DUCK #2	NO	-	-	-	-	-	0	0	0	0	0	0	0
TOTALS FOR WOODLAND FARMS					556	556	556	556	556	556	0	0	0	0	0	0
TOTALS FOR 11 WELLS					657	657	657	657	657	657	2,340	3,779	2,899	2,972	2,380	2,874

**WESTERN - SAN BERNARDINO WATERMASTER
TABLE 3
VERIFIED EXTRACTIONS - FILED AND NON-FILED DETAIL
RIVERSIDE BASIN AREA WITHIN SAN BERNARDINO COUNTY**

RECRDTN NUMBER	STATE WELL NUMBER	WELL TYPE	LOCAL DESIGNATION	FC	BASE YEARS						CALENDAR YEAR EXTRACTIONS					
					1959	1960	1961	1962	1963	AVG	2016	2017	2018	2019	2020	AVG
AGUA MANSA PROPERTIES, INC																
3600535-	01S/05W-36C11S	W	3	NO	-	-	-	-	-	0	25	25	25	24	20	24
3601961	01S/05W-25P	W	AMRCH 1	YES	20	18	149	141	107	87	-	-	-	-	-	0
TOTALS FOR AGUA MANSA PROPERTIES, INC					20	18	149	141	107	87	25	25	25	24	20	24
AGUINAGA, ROGER CO., INC																
3601892	01S/05W-36F	W	-	YES	150	150	165	200	200	173	-	-	-	-	-	0
TOTALS FOR AGUINAGA, ROGER CO., INC					150	150	165	200	200	173	-	-	-	-	-	0
ALLEE RANCH																
3601891	01S/05W-36F	W	-	YES	0	1	1	0	0	0	-	-	-	-	-	0
TOTALS FOR ALLEE RANCH					0	1	1	0	0	0	-	-	-	-	-	0
ASPHALT RECYCLING																
3603918	01S/05W-36M	W	SMALL	NO	-	-	-	-	-	0	4	4	4	4	4	4
TOTALS FOR ASPHALT RECYCLING					-	-	-	-	-	0	4	4	4	4	4	4
BRADFORD IVAN																
3602697	02S/05W-01P03S	W	-	YES	-	-	-	-	-	0	-	-	-	-	-	0
TOTALS FOR BRADFORD IVAN					-	-	-	-	-	0	-	-	-	-	-	0
BRADVICA LOUIS A																
3600972	02S/05W-02Q	W	RNCH 1	YES	105	123	83	78	61	90	-	-	-	-	-	0
TOTALS FOR BRADVICA LOUIS A					105	123	83	78	61	90	-	-	-	-	-	0
CALIFORNIA PORTLAND CEMENT COMPANY																
3601425	01S/05W-25A03S	W	CPC #6	NO	749	7	45	86	84	194	631	824	994	486	0	587
3601426	01S/04W-30D06S	W	CPC #5	NO	1,363	515	347	545	698	694	451	183	215	26	235	222
3601427	01S/05W-25A02S	W	CPC #7	NO	4	1,328	1,090	178	322	584	133	111	247	162	106	152
3603759	01S/04W-30B01S	W	WELL #8	NO	-	-	-	-	-	0	0	0	0	-	-	0
3603909	01S/04W-30A	W	CPC #9	NO	-	-	-	-	-	0	0	0	0	0	0	0
0000307	01S/04W-30P01S	W	DAIRY	NO	13	13	13	13	13	13	0	0	0	0	0	0
0000302	01S/05W-25P	W	MILLER HONEY	YES	0	0	0	0	0	0	-	-	-	-	-	0
TOTALS FOR CALIFORNIA PORTLAND CEMENT COMPANY					2,129	1,863	1,495	822	1,117	1,485	1,215	1,118	1,456	674	341	961

**WESTERN - SAN BERNARDINO WATERMASTER
TABLE 3
VERIFIED EXTRACTIONS - FILED AND NON-FILED DETAIL
RIVERSIDE BASIN AREA WITHIN SAN BERNARDINO COUNTY**

RECRDTN NUMBER	STATE WELL NUMBER	WELL TYPE	LOCAL DESIGNATION	FC	BASE YEARS						CALENDAR YEAR EXTRACTIONS					
					1959	1960	1961	1962	1963	AVG	2016	2017	2018	2019	2020	AVG
CANALE CATERING																
3602233	01S/05W-35J	W	-	YES	9	9	9	9	9	9	-	-	-	-	-	0
TOTALS FOR CANALE CATERING					9	9	9	9	9	9	-	-	-	-	-	0
CARSON K																
0000303	01S/05W-35B	W	-	YES	50	50	50	50	50	50	-	-	-	-	-	0
TOTALS FOR CARSON K					50	50	50	50	50	50	-	-	-	-	-	0
COLTON, CITY OF																
3602357	01S/04W-34L	W	6610 JAMES SULLIVAN	NO	-	-	11	11	11	7	0	0	0	0	0	0
3602358	01S/04W-34L	W	7418 J SULLIVAN	NO	-	-	-	-	-	0	0	0	0	0	0	0
3603598	01S/04W-18N03S	W	#24	NO	-	-	-	-	-	0	1,119	1,703	1,824	1,522	1,453	1,524
3603957	01S/04W-29G01S	W	#30	NO	-	-	-	-	-	0	2,532	2,148	2,162	2,186	2,269	2,259
3603958	01S/04W-29G02S	W	#31	NO	-	-	-	-	-	0	0	0	0	0	0	0
TOTALS FOR COLTON, CITY OF					-	-	11	11	11	7	3,651	3,851	3,986	3,708	3,722	3,784
CORRIDOR LAND COMPANY																
3600910	01S/05W-35G02S	W	1, AGUA MANSA	YES	133	124	125	115	118	123	-	-	-	-	-	0
3601717	01S/05W-35R	W	DOUBLE D RANCH	YES	112	118	123	123	125	120	-	-	-	-	-	0
3603652	02S/05W-01E	W	SOUTH #1 RIVERBOTTOM	YES	-	-	-	-	-	0	-	-	-	-	-	0
3603651	02S/05W-02H	W	SOUTH WELL, HOLLY	YES	-	-	-	-	-	0	-	-	-	-	-	0
TOTALS FOR CORRIDOR LAND COMPANY					245	242	248	238	243	243	-	-	-	-	-	0
COUNTRY CLUB STORAGE																
3602326	01S/04W-30R	W	-	YES	55	58	61	68	71	63	-	-	-	-	-	0
TOTALS FOR COUNTRY CLUB STORAGE					55	58	61	68	71	63	-	-	-	-	-	0
DAGGETT FOREST N																
3601101	01S/04W-31C	W	RIVER 2	YES	198	178	159	167	0	140	-	-	-	-	-	0
3601100	01S/04W-31C	W	BARN 1	YES	227	169	174	181	0	150	-	-	-	-	-	0
TOTALS FOR DAGGETT FOREST N					425	347	333	348	0	291	-	-	-	-	-	0
DR. MASON																
0000301	02S/05W-02R	W	MASON	YES	-	-	-	-	-	0	-	-	-	-	-	0
TOTALS FOR DR. MASON					-	-	-	-	-	0	-	-	-	-	-	0

**WESTERN - SAN BERNARDINO WATERMASTER
TABLE 3
VERIFIED EXTRACTIIONS - FILED AND NON-FILED DETAIL
RIVERSIDE BASIN AREA WITHIN SAN BERNARDINO COUNTY**

RECRDTN NUMBER	STATE WELL NUMBER	WELL TYPE	LOCAL DESIGNATION	FC	BASE YEARS						CALENDAR YEAR EXTRACTIIONS					
					1959	1960	1961	1962	1963	AVG	2016	2017	2018	2019	2020	AVG
EL RIVINO COUNTRY CLUB																
3601707	01S/05W-34J01S	W	CACTUS	NO	733	733	733	733	733	733	0	0	0	0	0	0
TOTALS FOR EL RIVINO COUNTRY CLUB					733	733	733	733	733	733	0	0	0	0	0	0
ELSINORE VALLEY M.W.D.																
3601509	02S/04W-06A03S	W	PALM AVE	NO	1,203	1,319	1,363	1,163	1,265	1,263	1	1,353	808	1,264	941	873
TOTALS FOR ELSINORE VALLEY M.W.D.					1,203	1,319	1,363	1,163	1,265	1,263	1	1,353	808	1,264	941	873
FIRESTONE GROUP LTD																
3600413	01S/05W-34B01S	W	-	YES	285	240	379	338	205	289	-	-	-	-	-	0
TOTALS FOR FIRESTONE GROUP LTD					285	240	379	338	205	289	-	-	-	-	-	0
FISHER, CHARLOTTE																
0000304	01S/05W-36B	W	OLD DUNN	NO	-	-	-	-	-	0	0	0	0	0	0	0
TOTALS FOR FISHER, CHARLOTTE					-	-	-	-	-	0	0	0	0	0	0	0
GENERAL AMERICAN TRANSPORTATION CORP (GATX)																
3601124	01S/05W-24R01S	W	1 SOUTH	NO	30	30	28	31	34	31	20	6	7	15	9	11
TOTALS FOR GENERAL AMERICAN TRANSPORTATION CORP (GATX)					30	30	28	31	34	31	20	6	7	15	9	11
GRAND TERRACE, CITY OF																
3601970	02S/04W-05M01S	W	PICO #64	NO	-	-	139	211	244	119	0	0	0	0	0	0
TOTALS FOR GRAND TERRACE, CITY OF					-	-	139	211	244	119	0	0	0	0	0	0
GREEN ACRES																
3601110	01S/05W-34A	W	1	NO	161	156	182	115	97	142	0	0	0	0	-	0
TOTALS FOR GREEN ACRES					161	156	182	115	97	142	0	0	0	0	-	0
GREEN ACRES MEMORIAL PARK ASS'N																
3600873	01S/05W-34K02S	W	NO 57, W'LY	NO	726	544	0	0	130	280	209	0	0	0	0	42
3601706	01S/05W-34L02S	W	8TH ST	NO	105	110	112	115	124	113	117	96	102	99	99	103
3601721	01S/05W-34K	W	56, E'LY	NO	1,087	915	314	543	520	676	0	98	106	102	102	82
3603984	-	W	8TH ST. NEW	NO	-	-	-	-	-	0	-	-	-	-	0	0
TOTALS FOR GREEN ACRES MEMORIAL PARK ASS'N					1,918	1,569	426	658	774	1,069	326	194	208	201	201	226

**WESTERN - SAN BERNARDINO WATERMASTER
TABLE 3
VERIFIED EXTRACTIIONS - FILED AND NON-FILED DETAIL
RIVERSIDE BASIN AREA WITHIN SAN BERNARDINO COUNTY**

RECRDTN NUMBER	STATE WELL NUMBER	WELL TYPE	LOCAL DESIGNATION	FC	BASE YEARS						CALENDAR YEAR EXTRACTIIONS					
					1959	1960	1961	1962	1963	AVG	2016	2017	2018	2019	2020	AVG
HAMADA BROS																
3600507	01S/05W-35D01S	W	1	YES	323	325	348	390	346	346	-	-	-	-	-	0
TOTALS FOR HAMADA BROS					323	325	348	390	346	346	-	-	-	-	-	0
HOLLIDAY TRUCKING																
3603261	01S/05W-25M04S	W	COLTON #2	NO	-	-	-	-	-	0	60	60	62	63	61	61
3600627	01S/05W-25M	W	1 COLTON	NO	158	155	151	148	149	152	61	60	59	57	49	57
TOTALS FOR HOLLIDAY TRUCKING					158	155	151	148	149	152	121	120	121	120	110	118
HOLTER RANCH																
0000305	01S/05W-36N	W	HENDRICKS	YES	38	38	38	38	38	38	-	-	-	-	-	0
TOTALS FOR HOLTER RANCH					38	38	38	38	38	38	-	-	-	-	-	0
HOWELL, ORUS																
3600097	02S/05W-01Q	W	-	YES	50	50	50	50	50	50	-	-	-	-	-	0
TOTALS FOR HOWELL, ORUS					50	50	50	50	50	50	-	-	-	-	-	0
HUNGERFORD, FRANK B																
3601345	02S/04W-05E	W	JOHNSON	YES	0	0	0	0	0	0	-	-	-	-	-	0
TOTALS FOR HUNGERFORD, FRANK B					0	0	0	0	0	0	-	-	-	-	-	0
INTER COUNTY WATER COMPANY																
3301347	02S/05W-02C	W	1	YES	145	141	133	117	131	133	-	-	-	-	-	0
TOTALS FOR INTER COUNTY WATER COMPANY					145	141	133	117	131	133	-	-	-	-	-	0
JOHNSON, DOROTHY																
3600820	02S/04W-05P	W	1	YES	0	0	0	0	0	0	-	-	-	-	-	0
TOTALS FOR JOHNSON, DOROTHY					0	0	0	0	0	0	-	-	-	-	-	0
JUMAL WATER COMPANY																
3600537	02S/04W-05F02S	W	-	YES	322	272	257	210	141	240	-	-	-	-	-	0
TOTALS FOR JUMAL WATER COMPANY					322	272	257	210	141	240	-	-	-	-	-	0
JURUPA WATER COMPANY																
3600536	01S/05W-36C10S	W	1 AND HALF	YES	753	695	1,041	672	304	693	-	-	-	-	-	0
3600535	01S/05W-36C09S	W	NO 1	YES	58	67	73	73	29	60	-	-	-	-	-	0
TOTALS FOR JURUPA WATER COMPANY					811	762	1,114	745	333	753	-	-	-	-	-	0

**WESTERN - SAN BERNARDINO WATERMASTER
TABLE 3
VERIFIED EXTRACTIIONS - FILED AND NON-FILED DETAIL
RIVERSIDE BASIN AREA WITHIN SAN BERNARDINO COUNTY**

RECRDTN NUMBER	STATE WELL NUMBER	WELL TYPE	LOCAL DESIGNATION	FC	BASE YEARS						CALENDAR YEAR EXTRACTIIONS					
					1959	1960	1961	1962	1963	AVG	2016	2017	2018	2019	2020	AVG
KLECKLER, DON																
0000309	01S/05W-36M	W	15 HP	YES	-	-	-	-	-	-	0	-	-	-	-	0
TOTALS FOR KLECKLER, DON					-	-	-	-	-	-	0	-	-	-	-	0
LA SIERRA WATER COMPANY																
3601544	01S/04W-32E07S	W	7	YES	1,083	981	1,254	646	108	814	-	-	-	-	-	0
3601545	01S/04W-32E11S	W	8	YES	1,104	1,005	1,005	847	577	908	-	-	-	-	-	0
3692486	01S/04W-29Q04S	W	FLUME 6	YES	-	-	-	-	-	0	-	-	-	-	-	0
3601541	01S/04W-32E06S	W	4	YES	0	0	0	0	0	0	-	-	-	-	-	0
3601539	01S/04W-32E01S	W	1	YES	0	0	0	0	0	0	-	-	-	-	-	0
3601540	01S/04W-32E03S	W	2	YES	0	0	0	0	0	0	-	-	-	-	-	0
3601546	01S/04W-32E09S	W	10	YES	614	610	428	278	274	441	-	-	-	-	-	0
3601547	01S/04W-32E10S	W	9	YES	474	403	568	31	0	295	-	-	-	-	-	0
3601543	01S/04W-32E02S	W	6	YES	188	191	132	59	5	115	-	-	-	-	-	0
3691486	01S/04W-29Q03S	W	FLUME 4	YES	-	-	-	-	-	0	-	-	-	-	-	0
3601542	01S/04W-32E05S	W	5	YES	0	0	0	0	0	0	-	-	-	-	-	0
TOTALS FOR LA SIERRA WATER COMPANY					3,463	3,190	3,387	1,861	964	2,573	-	-	-	-	-	0
MADISON, ERIN																
3602114	02S/05W-02G	W	63-1	YES	-	-	-	-	27	5	-	-	-	-	-	0
3601722	02S/05W-02A	W	58-1	YES	606	612	726	404	271	524	-	-	-	-	-	0
TOTALS FOR MADISON, ERIN					606	612	726	404	298	529	-	-	-	-	-	0
MERRYFIELD WATER COMPANY																
3600962	02S/04W-06A01S	W	1	NO	490	310	444	252	242	348	1	1	1	1	1	1
TOTALS FOR MERRYFIELD WATER COMPANY					490	310	444	252	242	348	1	1	1	1	1	1
MILESTONE RANCH																
3601996	02S/05W-02J	W	KLEIN /SAND RIVER #1	NO	-	0	18	67	161	49	15	15	15	15	15	15
0000311	02S/05W-02J	W	10" WELL	NO	-	-	-	-	-	0	15	15	15	15	15	15
TOTALS FOR MILESTONE RANCH					-	0	18	67	161	49	30	30	30	30	30	30
PEDLEY LAND COMPANY LLC																
3600832	01S/04W-32B01S	W	350" #5	NO	723	784	571	0	180	452	0	0	0	0	0	0
3601953	01S/04W-32B02S	W	350" #7	NO	-	-	640	2,989	2,512	1,228	0	0	0	0	0	0
3600833	01S/04W-32G01S	W	6	YES	1,178	896	542	0	0	523	-	-	-	-	-	0
3600831	01S/04W-32H01S	W	4	YES	58	30	150	0	0	48	-	-	-	-	-	0

**WESTERN - SAN BERNARDINO WATERMASTER
TABLE 3
VERIFIED EXTRACTIIONS - FILED AND NON-FILED DETAIL
RIVERSIDE BASIN AREA WITHIN SAN BERNARDINO COUNTY**

RECRDTN NUMBER	STATE WELL NUMBER	WELL TYPE	LOCAL DESIGNATION	FC	BASE YEARS						CALENDAR YEAR EXTRACTIIONS					
					1959	1960	1961	1962	1963	AVG	2016	2017	2018	2019	2020	AVG
3600830	01S/04W-32G04S	W	2	YES	310	252	245	0	0	161	-	-	-	-	-	0
3600829	01S/04W-32G02S	W	1	YES	26	10	0	0	0	7	-	-	-	-	-	0
TOTALS FOR PEDLEY LAND COMPANY LLC					2,295	1,972	2,148	2,989	2,692	2,419	0	0	0	0	0	0
RANCHO DE SANTA FE																
3602222	01S/05W-33A02S	W	GAS A-2	YES	-	-	-	-	-	0	-	-	-	-	-	0
3601088	01S/05W-33A01S	W	SANTA FE ELECTRIC A1	YES	378	335	518	448	377	411	-	-	-	-	-	0
TOTALS FOR RANCHO DE SANTA FE					378	335	518	448	377	411	-	-	-	-	-	0
RIALTO, CITY OF																
3601680	01S/05W-25L02S	W	DISPOSAL	YES	130	130	130	130	180	140	-	-	-	-	-	0
TOTALS FOR RIALTO, CITY OF					130	130	130	130	180	140	-	-	-	-	-	0
RIVERSIDE CANAL POWER CO.																
3601009	02S/04W-06J01S	W	RIV CANAL 60	NO	25	35	38	51	53	40	0	0	0	0	0	0
3601011	02S/04W-06R04S	W	RIV CANAL 61	NO	26	25	52	52	59	43	0	0	0	0	0	0
3601020	02S/04W-06R05S	W	RIV CANAL 62/CE #3	NO	292	482	526	494	701	499	0	0	0	0	0	0
3601023	02S/04W-06R06S	W	RIV CANAL 63/CE #4	NO	282	406	508	507	540	449	0	0	0	0	0	0
TOTALS FOR RIVERSIDE CANAL POWER CO.					625	948	1,124	1,104	1,353	1,031	0	0	0	0	0	0
RIVERSIDE CEMENT COMPANY																
3601782	02S/05W-02L02S	W	-	YES	105	105	105	105	0	84	-	-	-	-	-	0
3600883	02S/05W-02G02S	W	WRIGHT	YES	0	0	0	0	0	0	-	-	-	-	-	0
3600874	02S/05W-02A	W	58-1	YES	2	2	1	1	0	1	-	-	-	-	-	0
TOTALS FOR RIVERSIDE CEMENT COMPANY					107	107	106	106	0	85	-	-	-	-	-	0
RIVERSIDE HIGHLAND WATER CO																
3601526	02S/04W-06R01S	W	RN #7	NO	1,338	1,226	1,834	1,549	1,429	1,475	2	0	0	32	0	7
3601532	01S/04W-28N05S	W	RN #17	NO	944	1,164	1,129	820	1,029	1,017	83	211	828	991	958	614
3601534	01S/04W-28L02S	W	RN #20	NO	973	428	460	560	795	643	0	0	606	0	126	146
3603139	01S/04W-32M04S	W	LV #3	NO	-	-	-	-	-	0	289	869	606	0	0	353
3603738	02S/04W-05F03S	W	RN #6	NO	-	-	-	-	-	0	842	951	76	28	0	379
3601524	01S/04W-28L01S	W	3	YES	43	150	13	0	0	41	-	-	-	-	-	0
3601789	01S/04W-32M01S	W	LV #1	YES	461	409	664	621	572	545	-	-	-	-	-	0
3601790	01S/04W-32M02S	W	LV #2	YES	0	0	0	0	69	14	-	-	-	-	-	0
3601531	01S/04W-33B05S	W	RN #16	YES	42	2	4	30	4	16	-	-	-	-	-	0
TOTALS FOR RIVERSIDE HIGHLAND WATER CO					3,801	3,379	4,104	3,580	3,898	3,752	1,216	2,031	2,116	1,051	1,084	1,500

**WESTERN - SAN BERNARDINO WATERMASTER
TABLE 3
VERIFIED EXTRACTIIONS - FILED AND NON-FILED DETAIL
RIVERSIDE BASIN AREA WITHIN SAN BERNARDINO COUNTY**

RECRDTN NUMBER	STATE WELL NUMBER	WELL TYPE	LOCAL DESIGNATION	FC	BASE YEARS					CALENDAR YEAR EXTRACTIIONS							
					1959	1960	1961	1962	1963	AVG	2016	2017	2018	2019	2020	AVG	
RIVERSIDE, CITY OF																	
3600898-	01S/05W-25R04S	W	TWIN BUTTE # 6	NO	-	-	-	1,082	1,127	442	0	0	0	0	0	0	0
3601221	02S/05W-01J03S	W	DOM PELLISI	NO	38	13	20	26	5	20	0	0	0	0	0	0	0
3601223	02S/05W-01G02S	W	MAIN PELLISI	NO	1,070	518	392	0	0	396	0	0	0	0	0	0	0
3601236	01S/05W-36L01S	W	AGUA MANSA	YES	0	0	402	0	0	80	-	-	-	-	-	-	0
3601484	01S/04W-29H01S	W	FLUME 2	NO	1,257	968	1,237	854	642	992	1	152	1,321	1,512	1,307	859	
3601485	01S/04W-29R01S	W	FLUME 3	NO	1,497	979	1,862	1,458	1,165	1,392	1,104	826	1,398	1,358	1,423	1,222	
3601486	01S/04W-29Q03S	W	FLUME 4	NO	2,218	1,501	1,663	1,316	1,503	1,640	1,655	1,525	1,520	1,808	1,520	1,606	
3602234	02S/05W-02Q07S	W	JURUPA 6	NO	-	-	-	-	-	0	0	0	0	0	0	0	0
3602486	01S/04W-29Q04S	W	FLUME 6	NO	-	-	-	-	-	0	1	1	0	0	0	0	
3602748	02S/05W-02Q08S	W	JURUPA 7	NO	-	-	-	-	-	0	760	740	945	955	867	853	
3603117	02S/04W-05E01S	W	VAN BUREN #1 -E'LY	NO	-	-	-	-	-	0	2,160	1,770	1,633	774	886	1,445	
3603118	02S/04W-05E02S	W	VAN BUREN #2 - W'LY	NO	-	-	-	-	-	0	2,320	1,828	187	0	823	1,032	
3301088	01S/05W-36Q	D	PELISIER	NO	67	0	0	0	0	13	0	0	0	0	0	0	
3603961	01S/04W-32F05S	W	FLUME #7	NO	-	-	-	-	-	0	1,544	2,076	1,927	1,921	2,050	1,904	
3601493	02S/05W-02R01S	W	JURUPA 5	YES	1,500	1,301	1,590	1,345	1,200	1,387	-	-	-	-	-	0	
3601491	02S/05W-02R03S	W	JURUPA 3	YES	720	1,060	1,141	862	796	916	-	-	-	-	-	0	
3601235	02S/05W-01G01S	W	LA LOMA	YES	0	0	0	0	0	0	-	-	-	-	-	0	
3601492	02S/05W-02R02S	W	JURUPA 4	YES	237	0	141	123	296	159	-	-	-	-	-	0	
3601488	02S/05W-01Q01S	W	WILLIAMS	YES	562	493	634	251	265	441	-	-	-	-	-	0	
3601483	01S/04W-29H02S	W	FLUME 1	YES	576	481	140	0	0	239	-	-	-	-	-	0	
3600898	01S/05W-25R02S	W	NO 6	YES	1,196	1,042	869	0	0	621	-	-	-	-	-	0	
3601490	02S/05W-11B	W	JURUPA 1	YES	310	65	582	694	582	447	-	-	-	-	-	0	
3601487	01S/04W-29Q01S	W	FLUME 5	YES	1,665	1,198	981	657	636	1,027	-	-	-	-	-	0	
3601271	02S/04W-06Q03S	W	MARCY	YES	61	20	25	47	42	39	-	-	-	-	-	0	
TOTALS FOR RIVERSIDE, CITY OF					12,974	9,639	11,679	8,715	8,259	10,253	9,545	8,918	8,931	8,328	8,876	8,920	
RIVERSIDE, CITY OF-GAGE CANAL																	
3600783	02S/04W-05C01S	W	DEBERRY	NO	1,504	1,474	1,639	1,231	1,169	1,403	0	0	0	0	0	0	
TOTALS FOR RIVERSIDE, CITY OF-GAGE CANAL					1,504	1,474	1,639	1,231	1,169	1,403	0	0	0	0	0	0	
ROQUET, HARRY V.																	
3601422	02S/04W-06Q	W	1 HOUSE	NO	23	23	23	23	23	23	65	50	0	0	0	23	
3601423	02S/04W-06N	W	2 WEST	YES	0	0	0	0	0	0	-	-	-	-	-	0	
3601424	02S/04W-06P	D	-	YES	67	67	67	67	67	67	-	-	-	-	-	0	
TOTALS FOR ROQUET, HARRY V.					90	90	90	90	90	90	65	50	0	0	0	23	

**WESTERN - SAN BERNARDINO WATERMASTER
TABLE 3
VERIFIED EXTRACTIONS - FILED AND NON-FILED DETAIL
RIVERSIDE BASIN AREA WITHIN SAN BERNARDINO COUNTY**

RECRDTN NUMBER	STATE WELL NUMBER	WELL TYPE	LOCAL DESIGNATION	FC	BASE YEARS							CALENDAR YEAR EXTRACTIONS					
					1959	1960	1961	1962	1963	AVG	2016	2017	2018	2019	2020	AVG	
ROSEDALE WATER COMPANY																	
3600915	01S/04W-31J01S	W	NEW WELL	YES	45	45	25	25	25	33	-	-	-	-	-	0	
TOTALS FOR ROSEDALE WATER COMPANY					45	45	25	25	25	33	-	-	-	-	-	0	
SAN BERNARDINO COUNTY - ARROWHEAD REGIONAL MEDICAL																	
3603947	01S/05W-24H02S	W	NITRATE WELL	NO	-	-	-	-	-	0	1	1	1	1	1	1	
TOTALS FOR SAN BERNARDINO COUNTY - ARROWHEAD REGIONAL MEDICAL					-	-	-	-	-	0	1	1	1	1	1	1	
SAN BERNARDINO, CITY OF																	
0000306	01S/05W-36F	W	RIX OVER EXTRACTIONS	NO	-	-	-	-	-	0	2,325	3,764	2,884	2,957	2,365	2,859	
TOTALS FOR SAN BERNARDINO, CITY OF					-	-	-	-	-	0	2,325	3,764	2,884	2,957	2,365	2,859	
SERVICE ROCK CO																	
3600911	01S/05W-35J	W	2	YES	123	104	46	7	8	58	-	-	-	-	-	0	
TOTALS FOR SERVICE ROCK CO					123	104	46	7	8	58	-	-	-	-	-	0	
STAPAKIS WILLIAM																	
3601488-	02S/05W-01Q01S	W	WILLIAMS	YES	-	-	0	0	0	0	-	-	-	-	-	0	
TOTALS FOR STAPAKIS WILLIAM					-	-	0	0	0	0	-	-	-	-	-	0	
VILLELLI ENTERPRISES																	
3601549	01S/04W-28M01S	W	2	YES	600	680	820	680	580	672	-	-	-	-	-	0	
TOTALS FOR VILLELLI ENTERPRISES					600	680	820	680	580	672	-	-	-	-	-	0	
VULCAN - CAL MAT																	
3602028	01S/05W-25B02S	W	SEINTURIER	NO	61	140	238	68	135	128	0	0	0	0	0	0	
TOTALS FOR VULCAN - CAL MAT					61	140	238	68	135	128	0	0	0	0	0	0	
WAGONER JOHN J																	
3600899	02S/04W-05F	W	DOM 1	YES	0	0	0	0	0	0	-	-	-	-	-	0	
TOTALS FOR WAGONER JOHN J					0	0	0	0	0	0	-	-	-	-	-	0	
WEST VALLEY WATER DISTRICT																	
3603669	01S/05W-24M02S	W	#18A	NO	-	-	-	-	-	0	228	1	139	2	2	74	
3603670	01S/05W-36E03S	W	#41	NO	-	-	-	-	-	0	1,652	32	3	3	19	342	
3600074	01S/05W-23Q01S	W	#29 / SLOVER & RIVER	NO	150	150	150	150	150	150	0	0	0	0	0	0	
3601763	01S/05W-24M01S	W	#18 / SLOVER MUTUAL	YES	35	40	46	35	35	38	-	-	-	-	-	0	

**WESTERN - SAN BERNARDINO WATERMASTER
TABLE 3
VERIFIED EXTRACTIIONS - FILED AND NON-FILED DETAIL
RIVERSIDE BASIN AREA WITHIN SAN BERNARDINO COUNTY**

RECRDTN NUMBER	STATE WELL NUMBER	WELL TYPE	LOCAL DESIGNATION	FC	BASE YEARS						CALENDAR YEAR EXTRACTIIONS					
					1959	1960	1961	1962	1963	AVG	2016	2017	2018	2019	2020	AVG
3601434	01S/05W-34D01S	W	#25 14TH & LINDEN	YES	204	211	212	203	201	206	-	-	-	-	-	0
3601004	01S/05W-23N01S	W	#19	YES	824	904	831	808	622	798	-	-	-	-	-	0
3601683	01S/05W-34B02S	W	#26 END OF 12TH ST	YES	146	170	193	118	117	149	-	-	-	-	-	0
TOTALS FOR WEST VALLEY WATER DISTRICT					1,359	1,475	1,432	1,314	1,125	1,341	1,880	33	142	5	21	416
WOODLAND FARMS																
0000308	01S/05W-25R	W	WARD DUCK	NO	556	556	556	556	556	556	0	0	0	0	0	0
0000310	01S/05W-25R	W	WARD DUCK #2	NO	-	-	-	-	-	0	0	0	0	0	0	0
TOTALS FOR WOODLAND FARMS					556	556	556	556	556	556	0	0	0	0	0	0
YEAGER, REIDMAN & HORN																
3603901	02S/05W-02R	W	MASON WELL #1	NO	-	-	-	-	-	0	0	0	0	0	0	0
TOTALS FOR YEAGER, REIDMAN & HORN					-	-	-	-	-	0	0	0	0	0	0	0
TOTALS FOR 139 WELLS					38,572	33,837	37,176	30,539	28,521	33,729	20,426	21,499	20,720	18,383	17,726	19,751

PAGE 9 OF 9

AS OF 7/19/2021 8:51 AM

**WESTERN - SAN BERNARDINO WATERMASTER
TABLE 3A
VERIFIED EXTRACTION, SUMMARY - FILED AND NON-FILED
RIVERSIDE BASIN AREA WITHIN SAN BERNARDINO COUNTY**

OWNER	BASE YEARS						CALENDAR YEAR EXTRACTIONS					
	1959	1960	1961	1962	1963	AVG	2016	2017	2018	2019	2020	AVG
AGUA MANSA PROPERTIES, INC	20	18	149	141	107	87	25	25	25	24	20	24
AGUINAGA, ROGER CO., INC	150	150	165	200	200	173	-	-	-	-	-	0
ALLEE RANCH	0	1	1	0	0	0	-	-	-	-	-	0
ASPHALT RECYCLING	-	-	-	-	-	0	4	4	4	4	4	4
BRADFORD IVAN	-	-	-	-	-	0	-	-	-	-	-	0
BRADVICA LOUIS A	105	123	83	78	61	90	-	-	-	-	-	0
CALIFORNIA PORTLAND CEMENT COMPANY	2,129	1,863	1,495	822	1,117	1,485	1,215	1,118	1,456	674	341	961
CANALE CATERING	9	9	9	9	9	9	-	-	-	-	-	0
CARSON K	50	50	50	50	50	50	-	-	-	-	-	0
COLTON, CITY OF	-	-	11	11	11	7	3,651	3,851	3,986	3,708	3,722	3,784
CORRIDOR LAND COMPANY	245	242	248	238	243	243	-	-	-	-	-	0
COUNTRY CLUB STORAGE	55	58	61	68	71	63	-	-	-	-	-	0
DAGGETT FOREST N	425	347	333	348	0	291	-	-	-	-	-	0
DR. MASON	-	-	-	-	-	0	-	-	-	-	-	0
EL RIVINO COUNTRY CLUB	733	733	733	733	733	733	0	0	0	0	0	0
ELSINORE VALLEY M.W.D.	1,203	1,319	1,363	1,163	1,265	1,263	1	1,353	808	1,264	941	873
FIRESTONE GROUP LTD	285	240	379	338	205	289	-	-	-	-	-	0
FISHER, CHARLOTTE	-	-	-	-	-	0	0	0	0	0	0	0
GENERAL AMERICAN TRANSPORTATION CORP (GATX)	30	30	28	31	34	31	20	6	7	15	9	11
GRAND TERRACE, CITY OF	-	-	139	211	244	119	0	0	0	0	0	0
GREEN ACRES	161	156	182	115	97	142	0	0	0	0	-	0
GREEN ACRES MEMORIAL PARK ASS'N	1,918	1,569	426	658	774	1,069	326	194	208	201	201	226
HAMADA BROS	323	325	348	390	346	346	-	-	-	-	-	0
HOLLIDAY TRUCKING	158	155	151	148	149	152	121	120	121	120	110	118
HOLTER RANCH	38	38	38	38	38	38	-	-	-	-	-	0
HOWELL, ORUS	50	50	50	50	50	50	-	-	-	-	-	0
HUNGERFORD, FRANK B	0	0	0	0	0	0	-	-	-	-	-	0
INTER COUNTY WATER COMPANY	145	141	133	117	131	133	-	-	-	-	-	0
JOHNSON, DOROTHY	0	0	0	0	0	0	-	-	-	-	-	0
JUMAL WATER COMPANY	322	272	257	210	141	240	-	-	-	-	-	0
JURUPA WATER COMPANY	811	762	1,114	745	333	753	-	-	-	-	-	0
KLECKLER, DON	-	-	-	-	-	0	-	-	-	-	-	0
LA SIERRA WATER COMPANY	3,463	3,190	3,387	1,861	964	2,573	-	-	-	-	-	0
MADISON, ERIN	606	612	726	404	298	529	-	-	-	-	-	0
MERRYFIELD WATER COMPANY	490	310	444	252	242	348	1	1	1	1	1	1
MILESTONE RANCH	-	0	18	67	161	49	30	30	30	30	30	30
PEDLEY LAND COMPANY LLC	2,295	1,972	2,148	2,989	2,692	2,419	0	0	0	0	0	0
RANCHO DE SANTA FE	378	335	518	448	377	411	-	-	-	-	-	0
RIALTO, CITY OF	130	130	130	130	180	140	-	-	-	-	-	0
RIVERSIDE CANAL POWER CO.	625	948	1,124	1,104	1,353	1,031	0	0	0	0	0	0
RIVERSIDE CEMENT COMPANY	107	107	106	106	0	85	-	-	-	-	-	0
RIVERSIDE HIGHLAND WATER CO	3,801	3,379	4,104	3,580	3,898	3,752	1,216	2,031	2,116	1,051	1,084	1,500
RIVERSIDE, CITY OF	12,974	9,639	11,679	8,715	8,259	10,253	9,545	8,918	8,931	8,328	8,876	8,920
RIVERSIDE, CITY OF-GAGE CANAL	1,504	1,474	1,639	1,231	1,169	1,403	0	0	0	0	0	0
ROQUET, HARRY V.	90	90	90	90	90	90	65	50	0	0	0	23

**WESTERN - SAN BERNARDINO WATERMASTER
TABLE 3A
VERIFIED EXTRACTION, SUMMARY - FILED AND NON-FILED
RIVERSIDE BASIN AREA WITHIN SAN BERNARDINO COUNTY**

OWNER	BASE YEARS						CALENDAR YEAR EXTRACTIONS					
	1959	1960	1961	1962	1963	AVG	2016	2017	2018	2019	2020	AVG
ROSEDALE WATER COMPANY	45	45	25	25	25	33	-	-	-	-	-	0
SAN BERNARDINO COUNTY - ARROWHEAD REGIONAL MEDICAL	-	-	-	-	-	0	1	1	1	1	1	1
SAN BERNARDINO, CITY OF	-	-	-	-	-	0	2,325	3,764	2,884	2,957	2,365	2,859
SERVICE ROCK CO	123	104	46	7	8	58	-	-	-	-	-	0
STAPAKIS WILLIAM	-	-	0	0	0	0	-	-	-	-	-	0
VILLELLI ENTERPRISES	600	680	820	680	580	672	-	-	-	-	-	0
VULCAN - CAL MAT	61	140	238	68	135	128	0	0	0	0	0	0
WAGONER JOHN J	0	0	0	0	0	0	-	-	-	-	-	0
WEST VALLEY WATER DISTRICT	1,359	1,475	1,432	1,314	1,125	1,341	1,880	33	142	5	21	416
WOODLAND FARMS	556	556	556	556	556	556	0	0	0	0	0	0
YEAGER, REIDMAN & HORN	-	-	-	-	-	0	0	0	0	0	0	0

TOTALS FOR 139 WELLS

38,572 33,837 37,176 30,539 28,521 33,729 20,426 21,499 20,720 18,383 17,726 19,751

PAGE 2 OF 2

AS OF 7/19/2021 8:51 AM

TABLE NO. 4
 VERIFIED EXTRACTIONS BY RIVERSIDE COUNTY ENTITIES
 FROM THE RIVERSIDE BASIN AREA WITHIN SAN BERNARDINO COUNTY
 FOR USE IN SAN BERNARDINO VALLEY AND RIVERSIDE COUNTY

(All Values in Acre-Feet)

Riverside County Entities	2016			2017			2018			2019			2020		
	A	B	C	A	B	C	A	B	C	A	B	C	A	B	C
Riverside Cement Company	0	0	0	0	0	0	0	0	0	0	0	0	0	0	0
City of Riverside	9,545	-	9,545	8,918	-	8,918	8,931	-	8,931	8,328	-	8,328	8,876	-	8,876
The Gage Canal Company	0	0	0	0	0	0	0	0	0	0	0	0	0	0	0
Agua Mansa Properties, Inc.	25	25	0	25	25	0	25	25	0	24	24	0	20	20	0
La Sierra Water Company	0	0	0	0	0	0	0	0	0	0	0	0	0	0	0
Riverside Highland Water Company	1,216	1,040	176	2,031	1,695	336	2,116	1,691	425	1,051	833	218	1,084	832	252
Elsinore Valley MWD (a)	1	0	1	1,353	0	1,353	808	0	808	1,264	0	1,264	941	0	941
Pedley Land Company	0	0	0	0	0	0	0	0	0	0	0	0	0	0	0
Totals	10,787	1,065	9,722	12,327	1,720	10,607	11,880	1,716	10,164	10,667	857	9,810	10,921	852	10,069

A = Total Extractions

B = Deliveries in San Bernardino Valley

C = Deliveries in Riverside County

From Volume 5, Table No. 15

(a) Western MWD and Elsinore Valley MWD have an existing lease agreement that allows for groundwater production from the Palm Ave. well and delivery to Western MWD's retail and wholesale service area.

TABLE NO. 5
 VERIFIED EXTRACTIONS FROM THE RIVERSIDE BASIN AREA WITHIN SAN BERNARDINO COUNTY
 FOR USE WITHIN SAN BERNARDINO VALLEY AND RIVERSIDE COUNTY
 (All Values in Acre-Feet)

Calendar Year	Riverside County Entities				San Bernardino County Entities		
	Verified Extractions from Riverside Basin within San Bernardino County	Delivery for Use in San Bernardino Valley	Delivery for Use in Riverside County	Total Verified Extractions	Delivery for Use in San Bernardino Valley	Delivery for Use in Riverside County ^(a)	Total Verified Extractions
	(1)	(2)	(3)	(4)	(5)	(6)	(7)
Base Period Average	33,729	3,035	21,065	24,120			9,609
2016	20,426	1,065	9,722	10,787	9,317	322	9,639
2017	21,499	1,720	10,607	12,327	8,852	320	9,172
2018	20,720	1,716	10,164	11,880	8,511	329	8,840
2019	18,383	857	9,810	10,667	7,378	338	7,716
2020	17,726	852	10,069	10,921	6,505	300	6,805

(2) = Volume 5, Table No. 15, Line 18

(3) = Volume 5, Table No. 15, Line 27

(4) = Column (2) + Column (3)

(5) = Column (7) - Column (6)

(6) = From West Valley Water District Year End Production Data

(7) = Column (1) - Column (4)

Same as Volume 5, Table No. 16

(a) = West Valley Water District is the only San Bernardino County Entity with deliveries in Riverside County.

**WESTERN - SAN BERNARDINO WATERMASTER
FOR**

WESTERN MUNICIPAL WATER DISTRICT et al.

vs.

EAST SAN BERNARDINO COUNTY WATER DISTRICT et al.

CASE NO. 78426 - COUNTY OF RIVERSIDE

VOLUME 4 - 2020

**VERIFIED EXTRACTIONS FROM THE
RIVERSIDE BASIN AREA WITHIN RIVERSIDE COUNTY**

FOR

CALENDAR YEARS 1959-1963 & 2016-2020

**ANNUAL ACCOUNTING
FOR INDIVIDUAL WELLS**

August 1, 2021

WATERMASTER

*Wen B. Huang
Craig D. Miller*

REPORT OF WATERMASTER

Western Municipal Water District of Riverside County, et al.
Plaintiffs
vs.

East San Bernardino County Water District, et al.
Defendants

Superior Court of Riverside County

Case No. 78426

VOLUME 4 - 2020

VERIFIED EXTRACTIONS FROM THE
RIVERSIDE BASIN AREA WITHIN RIVERSIDE COUNTY
FOR
CALENDAR YEARS 1959-1963 & 2016-2020

ANNUAL ACCOUNTING

FOR INDIVIDUAL WELLS

August 1, 2021

WATERMASTER
Wen B. Huang
Craig D. Miller

VOLUME 4 - 2020

TABLE OF CONTENTS

	<u>Page</u>
Introduction.....	1
Errata	
Riverside Basin Area within Riverside County.....	5
Map	
Riverside Basin Area within Riverside County – All Producers.....	6
Graph	
Verified Water Production in the Riverside Basin Area within Riverside County for For Calendar Years 1959-63 and 1971 through Current Year.....	7
Riverside Basin Area within Riverside County Cross Index by Owner	8
Riverside Basin Area within Riverside County Cross Index by State Well Number	12
Riverside Basin Area within Riverside County Cross Index by Recordation Number	16
Table No. 1	
Verified Extractions by Owners Which Have Recordation Filings with the Watermaster from the Riverside Basin Area within Riverside Country.....	20
Table No. 2	
Verified Extractions by Owners Which Have Not Filed with the Watermaster from the Riverside Basin Area within Riverside County	28
Table No. 3	
Verified Extractions (Filed and Non-Filed) From the Riverside Basin Area within Riverside County.....	29
Table No. 3A	
Summary of Verified Extractions (Filed and Non-Filed) From the Riverside Basin Area within Riverside County.....	37
Table No. 4	
Total Verified Extraction from the Riverside Basin Area Within Riverside County for Use within Riverside County.....	39

VOLUME 4 – 2020

VERIFIED EXTRACTIONS FROM THE RIVERSIDE BASIN AREA WITHIN RIVERSIDE COUNTY FOR CALENDAR YEARS 1959-1963 & 2016-2020

INTRODUCTION

The provisions of Paragraph IX(a) and IX(b) of the Judgment in Case No. 78426 entered April 17, 1969, entitled “Extractions from the Portion of Riverside Basin Area in Riverside County which is Tributary to Riverside Narrows” provide as follows:

IX(a) “The average annual extractions from the portion of the Riverside Basin Area in Riverside County which is tributary to Riverside Narrows, for use in Riverside County, for the five-year period ending with 1963 are assumed to be 30,044 acre-feet and 20,191 acre-feet; the correct figures shall be determined by the Watermaster as therein provided.”

IX(b) “Over any five-year period, there may be extracted from each such Basin Area, without replenishment obligation, and amount equal to five times such annual average for the Basin Area; provided, however, that if extractions in any year exceed such average by more than 20 percent, Western shall provide replenishment in the following year equal to the excess extractions over such 20 percent peaking allowance.”

Paragraph IX(a) of the Judgment requires only that the extractions from that part of the Riverside Basin within Riverside County which is tributary to the Riverside Narrows and used in Riverside County, be verified for the five calendar year base period ending in 1963. Accordingly, a verification of these extractions was made, the results of which are shown in Table No. 3 and averaged 29,633 acre-feet for the five-year period ending with 1963.

Table Nos. 1 and 2 in this report list the individual wells by the owner for each year in the five-year base period ending in 1963, the five-year base period average, the extractions

for the years 2016 through 2020, and the owner’s total annual verified extractions. Table No. 1 lists the wells upon which filings have been made with the Watermaster, and Table No. 2 lists the wells upon which no filings have been made. Table No. 3 combines the wells in Table Nos. 1 and 2, and Table No. 3A is a summary of the verified extractions, by owner.

Paragraph IX(a) of the Judgment requires that only those extractions from the Riverside Basin Area within Riverside County be verified for the five calendar years ending with 1963 and accounted for annually from and after January 1, 1971. Such extractions averaged 29,633 acre-feet for said five-year period.

Table No. 4 shows the extractions from the Riverside Basin Area within Riverside County for 2016 through 2020.

The verified extractions from the Riverside Basin Area within Riverside County are as follows:

Year	Verified Extractions
Base Period Average	29,633 Acre-Feet
1971	30,942
1972	37,804
1973	33,094
1974	38,304
1975	28,285
1976	31,565
1977	28,226
1978	(21) 24,580
1979	25,512
1980	30,206
1981	30,243
1982	20,365
1983	22,991
1984	32,466
1985	23,970

Base Period Average

29,633 Acre-Feet

1986	24,549
1987	24,202
1988	24,470
1989	(1) (2) 34,417
1990	(2) 31,760
1991	(3) 29,364
1992	(3) 29,538
1993	26,505
1994	28,125
1995	22,580
1996	24,906
1997	29,128
1998	28,558
1999	(5) 33,837
2000	(5) 32,263
2001	(5) 33,656
2002	(5) 31,013
2003	(5) 30,957
2004	(5) 35,530
2005	(4) (5) 32,737
2006	31,026
2007	(7) 38,237
2008	(6) (7) (8) 31,205
2009	(9) 35,519
2010	(10) 29,077
2011	(11) (12) 30,510
2012	(13) 28,049
2013	(14) 30,070
2014	(15) 31,247
2015	(16) 23,606
2016	(17) 25,173
2017	(18) 26,814
2018	(19) 26,596
2019	(20) 26,500
2020	(22) 27,447

- (1) Corrected during 1990 verification (Riv. Cement 60-1, CofR Garner T&G, 1st St.).
- (2) Corrected during 1991 verification (Riv. Co Pk, Edmund, wrong power meter #).
- (3) Corrected during 1993 verification (Riv. Cement 88-1).
- (4) Corrected during 2006 verification (Jurupa #21).

- (5) Corrected during 2007 verification (Hunter Engineering #3).
- (6) Starting in 2008, blow-off water from the City of Riverside Palymrita Treatment Plant that is returned to the groundwater basin is not counted as extraction. Volume 5, Table No. 2.
- (7) 2009 & 2009 Riverside Unified School backfiled on new well.
- (8) 2008 production total of 31,219 AF less 14 AF = 31,205 AF.
- (9) 2009 production total of 35,541 AF less 22 AF = 35,219 AF.
- (10) 2010 production total of 29,090 AF less 13 AF = 29,077 AF.
- (11) 2011 production total of 30,528 AF less 18 AF = 30,510 AF.
- (12) 2011 correction, -50 AF for City of Riverside Mori well.
- (13) 2012 no blow off in 2012, all water went to Riverside Canal.
- (14) 2013 production total of 30,082 AF less 12 AF = 30,070 AF.
- (15) 2014 production total of 31,258 AF less 11 AF = 31,247 AF.
- (16) 2015 production total of 23,609 AF less 3 AF = 23,606 AF.
- (17) 2016 production total of 25,174 AF less 1 AF = 25,173 AF.
- (18) 2017 production total of 26,824 AF less 10 AF = 26,814 AF.
- (19) 2018 production total of 26,609 AF less 13 AF = 26,596 AF.
- (20) 2019 production total of 26,511 AF less 11 AF = 26,500 AF.
- (21) Corrected during 2019 verification. Adjusted year 1978.
- (22) 2020 production total of 27,460 AF less 13 AF = 27,447 AF.

In 2014, the Watermaster began a database update and improvement process to enhance the well recordation program for both well owners and the Watermaster. As a result of the changes to the process, Watermaster determined that Volume 4 needed to be changed to only include the current five-year period. In addition, as the transitional work progressed, comparisons of previously reported data were made using the old and new data processes. Where inconsistencies were found, methodical research was conducted to validate information used and based on available records, a determination was made by Watermaster to correct all information reported. Any changes to data within the current five-year period are reported in the footnotes.

This report, Volume 4-2020 shows the distribution of extractions for the most recent five-year period ending in 2020 and is supplementary to the Volume 4 dated August 1976 and August 2018.

ERRATA

Volume 4

Riverside Basin Area within Riverside County

2020 Verification (June 2021)

No changes were made to the report.

2019 Verification (July 2020)

The following new wells were added to the files this year:

3303155, Rubidoux Community Services District, Well 1A, entered June 2020.

2018 Verification (July 2019)

The following well was closed during this year:

3302890, City of Riverside, Russell C, 02S/05W-12B07S, destroyed in 2018, entered June 2019.

The following well changed owners during this year:

3301358, Highgrove 1 well, 02S/04W-08E01S, was sold from City of Riverside to High Grove Village.

2017 Verification (July 2018)

The following new well was added to the files this year:

3303144, City of Riverside, Brunton 1-R, 02S/05W-12, entered July 2018.

The following well was closed during this year:

3301077, City of Riverside, Brunton, 02S/05W-12P02S, destroyed in 2017, entered July 2018.

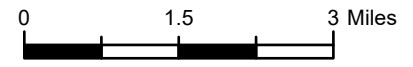
2016 Verification (July 2017)

No changes were made to the report.

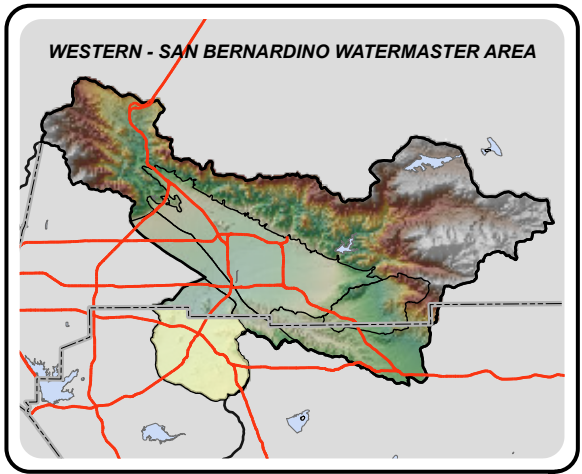
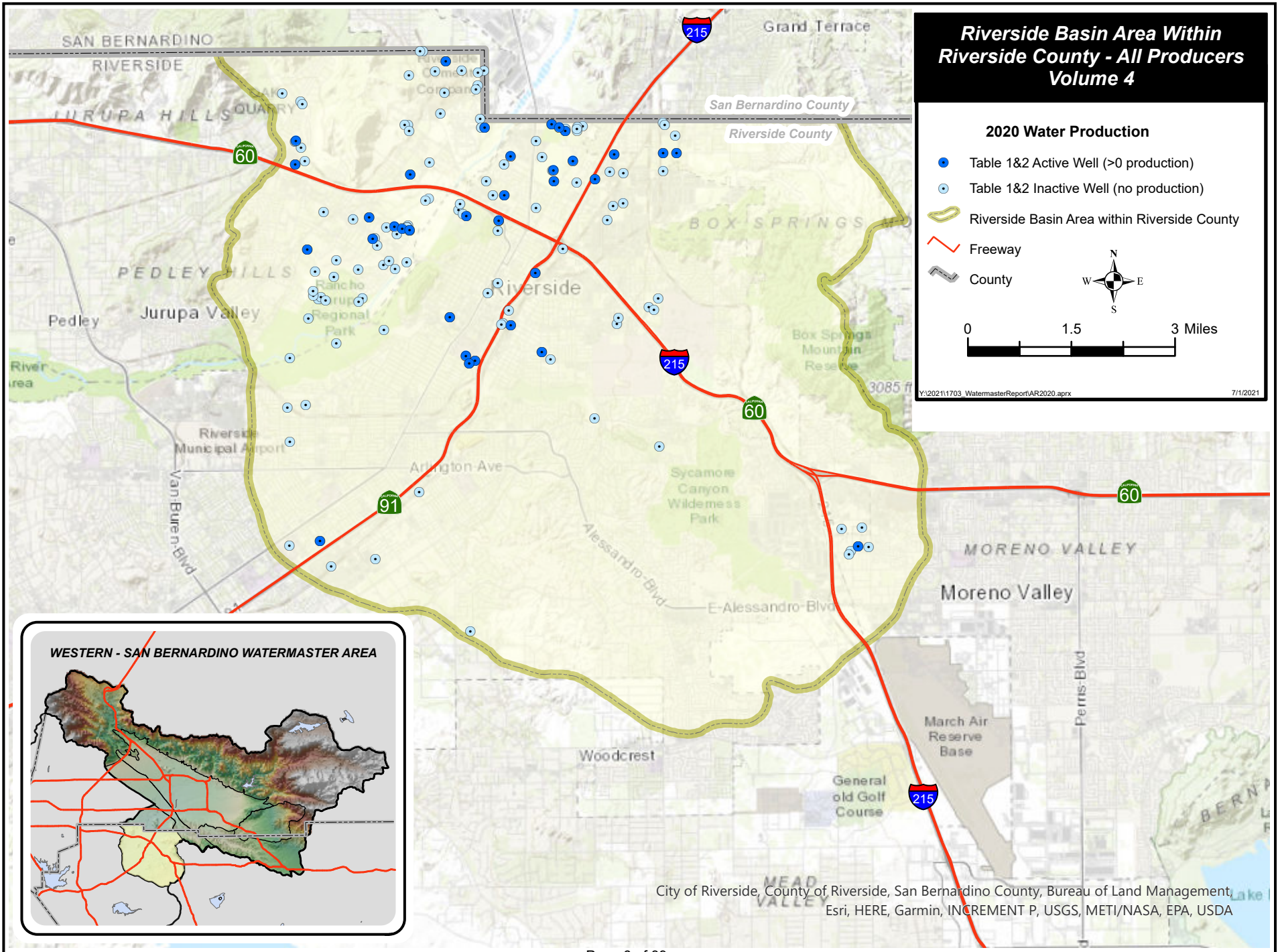
Riverside Basin Area Within Riverside County - All Producers Volume 4

2020 Water Production

- Table 1&2 Active Well (>0 production)
- Table 1&2 Inactive Well (no production)
- Riverside Basin Area within Riverside County
- Freeway
- County

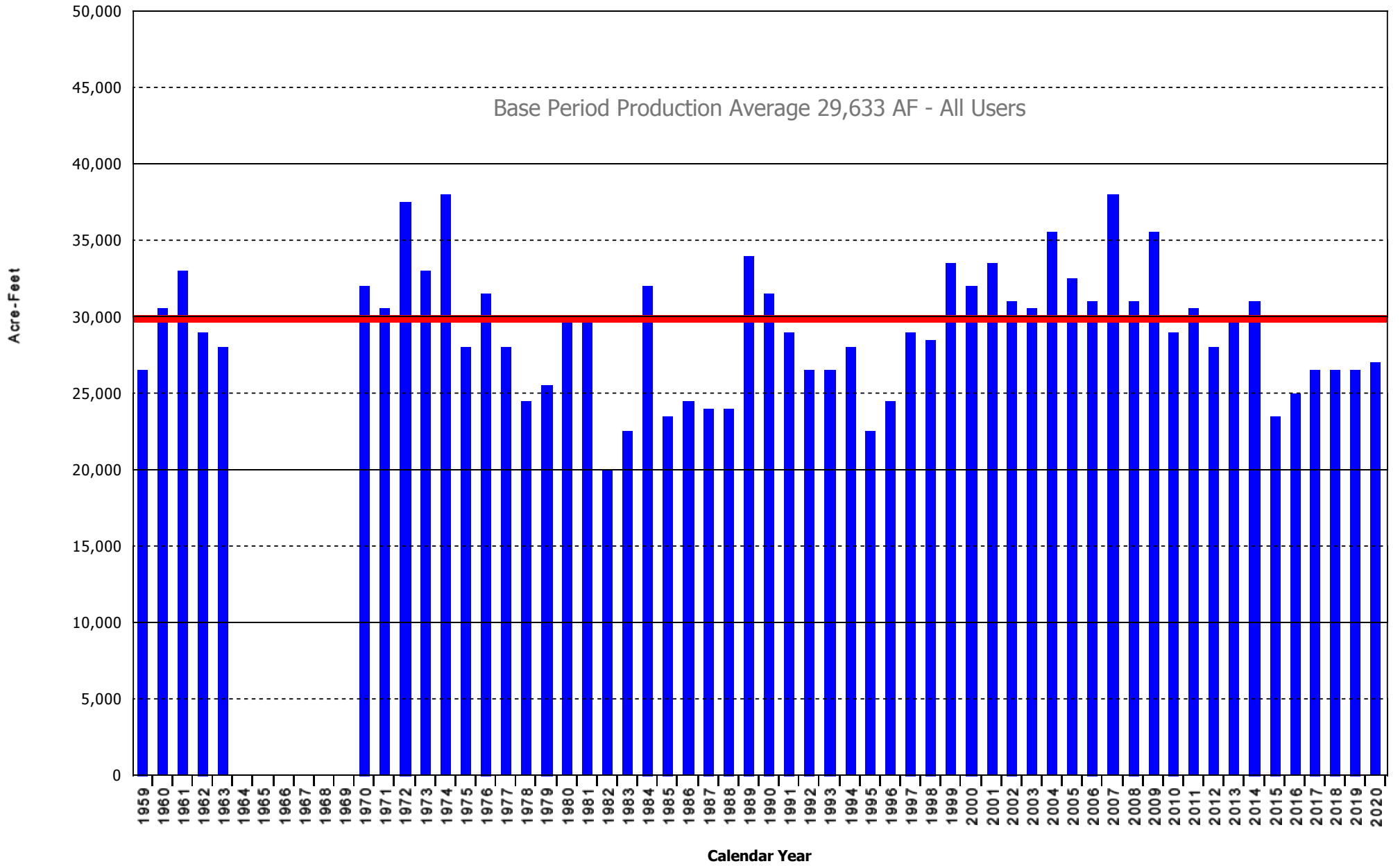


Y:\2021\1703_WatermasterReport\AR2020.aprx 7/1/2021



City of Riverside, County of Riverside, San Bernardino County, Bureau of Land Management, Esri, HERE, Garmin, INCREMENT P, USGS, METI/NASA, EPA, USDA

**WESTERN - SAN BERNARDINO WATERMASTER
RIVERSIDE BASIN AREA WITHIN RIVERSIDE COUNTY
VERIFIED WATER PRODUCTION FOR CALENDAR YEARS 1959-63 AND 1971 THROUGH PRESENT**



**WESTERN - SAN BERNARDINO WATERMASTER
VERIFIED PRODUCTION DATA
CROSS INDEX BY OWNER
RIVERSIDE BASIN AREA WITHIN RIVERSIDE COUNTY**

OWNER	WELL TYPE	RECRDTN NUMBER	STATE WELL NUMBER	LOCAL DESIGNATION	YEAR CLOSED	CALENDAR YEAR EXTRACTIONS						AVG
						2016	2017	2018	2019	2020	2021	
AGUA MANSA PROPERTIES, INC	W	3301927	02S/05W-03R03S	2	1974	-	-	-	-	-	-	0
AGUA MANSA PROPERTIES, INC	W	3301081	02S/05W-14B	ANZA	1975	-	-	-	-	-	-	0
ALAMO WATER COMPANY	W	3301768	02S/05W-11J	-	-	23	20	20	22	22	21	
AMERICAN TEXTILE MAINTENANCE	W	3301384	02S/05W-22R01S	RIV LDY/BLUE SEAL	-	1	1	1	1	1	1	1
BANK OF AMERICA N.T.&S.A.	W	3301605	02S/04W-19P01S	WOODILL	1967	-	-	-	-	-	-	0
BOX SPRINGS MUTUAL WATER COMPANY	W	3300275	03S/04W-10A	17	-	262	265	259	120	218	225	
BOX SPRINGS MUTUAL WATER COMPANY	W	3300272-	03S/04W-10A	14	1964	-	-	-	-	-	-	0
BOX SPRINGS MUTUAL WATER COMPANY	W	3300274-	03S/04W-10B	16	1989	-	-	-	-	-	-	0
BOX SPRINGS MUTUAL WATER COMPANY	W	3300272	03S/04W-10A	13	1978	-	-	-	-	-	-	0
BOX SPRINGS MUTUAL WATER COMPANY	W	3300273-	03S/04W-10G	15	1964	-	-	-	-	-	-	0
BOX SPRINGS MUTUAL WATER COMPANY	W	3300273	03S/04W-10G	7	1978	-	-	-	-	-	-	0
BOX SPRINGS MUTUAL WATER COMPANY	W	3300274	03S/04W-10B	8	1978	-	-	-	-	-	-	0
BURNS F L AND LAURA	W	3300439	02S/04W-07N	CIT ST 2	1971	-	-	-	-	-	-	0
CALIF BAPTIST UNIVERSITY	W	3303109	03S/05W-08B02S	IRRIGATION	-	0	0	0	0	0	0	0
CANYON CREST COUNTRY CLUB	W	3302052	02S/04W-31R01S	NO 1	-	50	50	50	0	0	30	
CARPENTER COMPANY	W	3301036	03S/05W-09A01S	CBLNCA 1	1991	-	-	-	-	-	-	0
CITIZENS NATIONAL COMPANY	W	3300375	02S/05W-23L01S	AIR COND	1971	-	-	-	-	-	-	0
CRESTMORE HEIGHTS MUTUAL WATER COMPANY	W	3301372	02S/05W-03B02S	2	1999	-	-	-	-	-	-	0
CRESTMORE HEIGHTS MUTUAL WATER COMPANY	W	3301659	02S/05W-03B	3	1999	-	-	-	-	-	-	0
EASTERN MUNICIPAL WATER DISTRICT	W	3300982	03S/04W-03R	DICKNSON	1974	-	-	-	-	-	-	0
EASTERN MUNICIPAL WATER DISTRICT	W	3300981	03S/04W-03Q	RECHE CN	1974	-	-	-	-	-	-	0
FLABOB AIRPORT, LLC	W	3300601	02S/05W-22D01S	"G" (JONES RANCH)	-	0	0	0	0	0	0	0
GROSS, DALE P	W	3300748	02S/05W-12E	1	1971	-	-	-	-	-	-	0
GRUBBS, V W	W	3300076	02S/04W-07P	-	1968	-	-	-	-	-	-	0
HEYMING, FRANK & LUCY	W	3303110	03S/05W-04N01S	RED BARN	-	13	0	5	2	2	4	
HIGH GROVE VILLAGE	W	3301358-	02S/04W-08E01S	HIGHGROVE 1	-	-	-	-	-	-	-	0
HUNTER ENGINEERING COMPANY	W	3300609	02S/04W-18C	3	1974	-	-	-	-	-	-	0
HUNTER ENGINEERING COMPANY	W	3300607	02S/04W-18E01S	SMITH 1	1974	-	-	-	-	-	-	0
HUNTER ENGINEERING COMPANY	W	3300608	02S/04W-18F	2	1974	-	-	-	-	-	-	0
JOHNSON, TRUMAN	W	3300160	02S/05W-14E	1, PALMYRITA	1981	-	-	-	-	-	-	0
JOHNSON, TRUMAN	W	0000402	02S/05W-14E	1	1998	-	-	-	-	-	-	0
JURUPA COMMUNITY SERVICES DISTRICT	W	3301501	02S/05W-08G01S	SUNNYSLOPE #5	-	4	33	2	39	12	18	
JURUPA COMMUNITY SERVICES DISTRICT	W	3302911	02S/05W-08G05S	#21	-	469	470	514	453	479	477	
JURUPA COMMUNITY SERVICES DISTRICT	W	3301502	02S/05W-08K02S	6	1981	-	-	-	-	-	-	0
JURUPA COMMUNITY SERVICES DISTRICT	W	3301578	02S/05W-05R	PEARSON MUTAL	1980	-	-	-	-	-	-	0
JURUPA COMMUNITY SERVICES DISTRICT	W	3301625	02S/05W-08K03S	#7	1981	-	-	-	-	-	-	0
JURUPA COMMUNITY SERVICES DISTRICT	W	3301362	02S/05W-08G04S	3	2000	-	-	-	-	-	-	0
LA CASA CONTENTA MOTEL	W	3300573	02S/04W-19P	ADLINE	1967	-	-	-	-	-	-	0
MADISON, ERIN	W	3301626-	02S/05W-02L	64-1	1989	-	-	-	-	-	-	0
MADISON, ERIN	W	3301473	02S/05W-02F	CHINO NO 3	1989	-	-	-	-	-	-	0
MADISON, ERIN	W	3301203	02S/05W-02F	1 VALENCIA	1989	-	-	-	-	-	-	0
MARTIN, KENNETH ALLAN	W	3300554	02S/05W-32B01S	RR 1/NICHOLS PARK	1968	-	-	-	-	-	-	0
MASTERCRAFT HOMES	W	3300597	02S/05W-22C02S	C	2005	-	-	-	-	-	-	0
MASTERCRAFT HOMES	W	3300599	02S/05W-21B01S	"E" (JONES RANCH)	2006	-	-	-	-	-	-	0
MASTERCRAFT HOMES	W	3300600	02S/05W-21A01S	F	1990	-	-	-	-	-	-	0

**WESTERN - SAN BERNARDINO WATERMASTER
VERIFIED PRODUCTION DATA
CROSS INDEX BY OWNER
RIVERSIDE BASIN AREA WITHIN RIVERSIDE COUNTY**

OWNER	WELL TYPE	RECRDTN NUMBER	STATE WELL NUMBER	LOCAL DESIGNATION	YEAR CLOSED	CALENDAR YEAR EXTRACTIONS						AVG
						2016	2017	2018	2019	2020	2021	
MICHAEL, C.	W	3300595-	02S/05W-22D	A (LEVEE)	2007	-	-	-	-	-	-	0
MICHAEL, C.	W	3300595	02S/05W-22C01S	OLD A	1978	-	-	-	-	-	-	0
MIPO CORP, DBA MISSION	W	3300000	02S/05W-23G02S	6TH ST	1975	-	-	-	-	-	-	0
PEDLEY LAND COMPANY LLC	W	3302979	02S/05W-08K05S	#2 - SCHOOL	-	467	485	450	464	464	466	
PEDLEY LAND COMPANY LLC	W	3302980	02S/05W-08K04S	#1 - SCHOOL	-	1	0	0	0	0	0	0
PROPERTY ACQUISITION COMPANY	W	3301422	02S/05W-05R02S	PATA 66	1974	-	-	-	-	-	-	0
RIVERSIDE CEMENT COMPANY	W	3301610	02S/05W-03A03S	60-1 BLENDING PILE	-	30	30	1	1	1	13	
RIVERSIDE CEMENT COMPANY	W	3302605	02S/05W-03F02S	88-1	-	0	0	0	0	0	0	0
RIVERSIDE CEMENT COMPANY	W	3300370	02S/05W-03J	CRESTMOR	1988	-	-	-	-	-	-	0
RIVERSIDE CEMENT COMPANY	W	3300372	02S/05W-03G02S	49	1960	-	-	-	-	-	-	0
RIVERSIDE CEMENT COMPANY	W	3300369	02S/05W-02E	CHINO NO 2	1960	-	-	-	-	-	-	0
RIVERSIDE CEMENT COMPANY	W	3301626	02S/05W-02L	53-2	1978	-	-	-	-	-	-	0
RIVERSIDE COUNTY FLOOD CONTROL AND WATER CONSERVATION DISTRICT	W	3303111	02S/05W-14D01S	IRRIGATION	-	0	0	0	0	0	0	0
RIVERSIDE COUNTY PARKS DEPARTMENT	W	3300596	02S/05W-21K01S	HQ	-	20	20	0	20	0	12	
RIVERSIDE COUNTY PARKS DEPARTMENT	W	3300598	02S/05W-21K	EDMUNDS "D"	-	0	0	0	0	0	0	0
RIVERSIDE COUNTY PARKS DEPARTMENT	W	3302204	02S/05W-21M03S	AG WELL #2-PIC LAK 8	-	0	0	0	0	0	0	0
RIVERSIDE COUNTY PARKS DEPARTMENT	W	3302206	02S/05W-21M04S	PIC LAK 14	-	150	150	0	150	0	90	
RIVERSIDE COUNTY PARKS DEPARTMENT	W	3303129	02S/05W-21E02S	SPORTS PARK	-	84	84	0	84	0	50	
RIVERSIDE COUNTY PARKS DEPARTMENT	W	3302205	02S/05W-21M01S	PIC LAK 12	1990	-	-	-	-	-	-	0
RIVERSIDE HIGHLAND WATER CO	W	3301655	02S/04W-08M01S	RN #21	-	46	51	97	97	188	96	
RIVERSIDE HIGHLAND WATER CO	W	3301656	02S/04W-08M02S	RN #22	-	35	73	61	107	59	67	
RIVERSIDE INDUSTRIAL PARK	W	3300330	02S/05W-11C01S	8	1974	-	-	-	-	-	-	0
RIVERSIDE THOROUGHBRED FARM	W	3301835	02S/05W-15B11S	#2	1986	-	-	-	-	-	-	0
RIVERSIDE THOROUGHBRED FARM	W	3301834	02S/05W-15B10S	1	1990	-	-	-	-	-	-	0
RIVERSIDE UNIFIED SCHOOL DISTRICT	W	3303119	02S/05W-14B01S	BEATTY ELEMENTARY	-	18	19	29	19	25	22	
RIVERSIDE, CITY OF	W	3301073	02S/05W-12K02S	TWIN SPRINGS 1&2	-	1,144	1,310	1,583	1,174	2,357	1,514	
RIVERSIDE, CITY OF	W	3301074	02S/05W-23J01S	MULBERRY	-	0	0	0	0	0	0	0
RIVERSIDE, CITY OF	W	3301075	02S/05W-12B01S	GARNER #1 (T&G)	-	0	0	3	2	0	1	
RIVERSIDE, CITY OF	W	3301076	02S/05W-12P01S	MOORE GRIFFITH #1	-	1,713	1,573	769	946	1,134	1,227	
RIVERSIDE, CITY OF	W	3301077	02S/05W-12P02S	BRUNTON	-	0	0	-	-	-	0	
RIVERSIDE, CITY OF	W	3301082	02S/05W-14G02S	FAIRMOUNT PARK #1	-	52	0	530	508	242	266	
RIVERSIDE, CITY OF	W	3301284	02S/05W-24D01S	1ST ST	-	548	262	655	286	111	372	
RIVERSIDE, CITY OF	W	3301285-	02S/05W-13Q02S	CUNHAM 2	-	0	0	0	0	0	0	0
RIVERSIDE, CITY OF	W	3301286-	02S/04W-07N03S	PALMYRITA #2	-	687	762	2,110	2,864	2,766	1,838	
RIVERSIDE, CITY OF	W	3301287	02S/04W-07L01S	ELECTRIC ST	-	676	1,529	1,864	2,078	2,103	1,650	
RIVERSIDE, CITY OF	W	3301288	02S/05W-23R01S	FILL	-	219	628	787	177	315	425	
RIVERSIDE, CITY OF	W	3301289	02S/05W-23Q01S	11TH ST	-	0	0	0	0	0	0	0
RIVERSIDE, CITY OF	W	3301358	02S/04W-08E01S	HIGHGROVE 1	-	0	0	0	0	0	0	0
RIVERSIDE, CITY OF	W	3301359-	02S/04W-08D04S	HIGHGROVE 3	-	0	0	0	0	0	0	0
RIVERSIDE, CITY OF	W	3301635	02S/05W-14G03S	MORI	-	0	0	0	0	0	0	0
RIVERSIDE, CITY OF	W	3301851	02S/05W-14E01S	FAIRMOUNT PARK 2	-	51	0	944	806	968	554	
RIVERSIDE, CITY OF	W	3301915	02S/05W-23Q03S	FREEWAY	1989	-	-	-	-	-	-	0
RIVERSIDE, CITY OF	W	3301959	02S/05W-12B04S	GARNER B	-	2,197	2,013	2,044	1,874	2,044	2,034	
RIVERSIDE, CITY OF	W	3302472	02S/05W-12C03S	GARNER C	-	1,792	2,240	1,893	2,862	3,144	2,386	
RIVERSIDE, CITY OF	W	3302531	02S/05W-12A03S	RUSSELL B	2001	-	-	-	-	-	-	0

**WESTERN - SAN BERNARDINO WATERMASTER
VERIFIED PRODUCTION DATA
CROSS INDEX BY OWNER
RIVERSIDE BASIN AREA WITHIN RIVERSIDE COUNTY**

OWNER	WELL TYPE	RECRDTN NUMBER	STATE WELL NUMBER	LOCAL DESIGNATION	YEAR CLOSED	CALENDAR YEAR EXTRACTIIONS					
						2016	2017	2018	2019	2020	AVG
RIVERSIDE, CITY OF	W	3302618	02S/05W-12B06S	GARNER D	-	1,472	1,723	1,586	1,796	1,406	1,597
RIVERSIDE, CITY OF	W	3302890	02S/05W-12B07S	RUSSELL C	-	0	0	0	-	-	0
RIVERSIDE, CITY OF	W	3300686	02S/04W-19J01S	LEMONA 1	1974	-	-	-	-	-	0
RIVERSIDE, CITY OF	W	3301814	03S/05W-03F01S	ORANGE ACRES	1982	-	-	-	-	-	0
RIVERSIDE, CITY OF	W	3301079	02S/05W-28C01S	DAVIS	1977	-	-	-	-	-	0
RIVERSIDE, CITY OF	W	3301084	02S/05W-12A01S	RUSSELL	1972	-	-	-	-	-	0
RIVERSIDE, CITY OF	W	3301286	02S/04W-07N01S	PALMYRITA 1	1978	-	-	-	-	-	0
RIVERSIDE, CITY OF	D	3301087	02S/05W-29G	JENSEN	1977	-	-	-	-	-	0
RIVERSIDE, CITY OF	W	3300417	02S/05W-25F01S	CLEARWTR	1995	-	-	-	-	-	0
RIVERSIDE, CITY OF	W	3301285	02S/05W-13Q01S	CUNHAM 1	1978	-	-	-	-	-	0
RIVERSIDE, CITY OF	W	3301940	03S/05W-09E01S	LINCOLN HEIGHTS	1981	-	-	-	-	-	0
RIVERSIDE, CITY OF	D	3301086	02S/05W-14K	SPRING BROOK	1966	-	-	-	-	-	0
RIVERSIDE, CITY OF	W	3301359	02S/04W-08D03S	HIGHGROVE 2	1978	-	-	-	-	-	0
RIVERSIDE, CITY OF	W	3301078	02S/05W-28A01S	SANITARY	1977	-	-	-	-	-	0
RIVERSIDE, CITY OF	W	3303144	2S/5W-12	BRUNTON 1-R	-	1,330	875	763	868	712	910
RIVERSIDE, CITY OF-GAGE CANAL	W	3300366	02S/05W-26F01S	OLIVEWOOD 1	-	1,322	1,388	1,390	1,079	408	1,117
RIVERSIDE, CITY OF-GAGE CANAL	W	3300367	02S/05W-26E02S	OLIVEWOOD 2	-	1,761	1,870	1,778	1,774	1,947	1,826
RIVERSIDE, CITY OF-GAGE CANAL	W	3300368	02S/05W-26M01S	OLIVEWOOD 3	-	816	909	820	776	820	828
RIVINO WATER COMPANY	W	3301346	02S/05W-02L01S	1	1980	-	-	-	-	-	0
ROCKY R RANCH	W	3300768	03S/05W-14E	GURNEY 1	1974	-	-	-	-	-	0
ROOS CHARLES E	W	3301257	02S/04W-31E01S	1	1970	-	-	-	-	-	0
ROSS SAM	W	3301194	02S/05W-12R01S	1 WEST	1959	-	-	-	-	-	0
RUBIDOUX C.S.D.	W	3301153	02S/05W-15M02S	#7, DALY #2	-	0	1	0	0	0	0
RUBIDOUX C.S.D.	W	3301296	02S/05W-16J	#19 1-FT FREMONT NE	-	0	0	0	16	16	6
RUBIDOUX C.S.D.	W	3301297	02S/05W-16J	#20 2-FT FREMONT SW	-	28	17	17	0	0	12
RUBIDOUX C.S.D.	W	3301694	02S/05W-20H04S	#13 HUNTER 6	-	0	0	0	0	0	0
RUBIDOUX C.S.D.	W	3301887	02S/05W-10P01S	#3 28TH ST	-	0	4	10	79	29	24
RUBIDOUX C.S.D.	W	3301892	02S/05W-17R03S	#11 CLEMENTS (OLD 4)	-	672	432	385	338	372	440
RUBIDOUX C.S.D.	W	3302007	02S/05W-16H06S	#2, TROYER	-	1,239	1,152	759	1,027	889	1,013
RUBIDOUX C.S.D.	W	3302538	02S/05W-20A01S	#14, 46TH ST	-	0	0	0	0	0	0
RUBIDOUX C.S.D.	W	3302540	02S/05W-15M01S	#5 DALY #1(NEW 36TH)	-	0	0	0	0	0	0
RUBIDOUX C.S.D.	W	3302541	02S/05W-11C02S	#4, OLD SKOTTY	-	704	1,098	0	0	0	360
RUBIDOUX C.S.D.	W	3302772	02S/05W-11C02S	#6, NEW SKOTTY	-	151	348	436	655	61	330
RUBIDOUX C.S.D.	W	3302810	02S/05W-15L	GOULD (NEW DALY #8)	-	2,042	2,277	1,856	2,322	2,551	2,210
RUBIDOUX C.S.D.	W	3302985	02S/05W-15L11S	#17 (NORTH WELL)	-	562	5	0	0	0	113
RUBIDOUX C.S.D.	W	3302986	02S/05W-15L12	#18 (SOUTH WELL)	-	1,931	2,302	1,793	242	0	1,254
RUBIDOUX C.S.D.	W	3302539	02S/05W-21C01S	#12, AIRPORT	2008	-	-	-	-	-	0
RUBIDOUX C.S.D.	W	3301524-	02S/05W-20J02S	#16 HUNTER	2002	-	-	-	-	-	0
RUBIDOUX C.S.D.	W	3302008	02S/05W-10K06S	NO 1, W RIV MUTUAL	2001	-	-	-	-	-	0
RUBIDOUX C.S.D.	W	3301363	02S/05W-16E06S	OLD #4	1988	-	-	-	-	-	0
RUBIDOUX C.S.D.	W	3300022-	02S/05W-16R01S	1 (RIO RANCHO)	2000	-	-	-	-	-	0
RUBIDOUX C.S.D.	W	3301424	02S/05W-15M01S	#9, WALLACE STREET	1988	-	-	-	-	-	0
RUBIDOUX C.S.D.	W	0000401	02S/05W-20R01S	SEWER PLANT	1999	-	-	-	-	-	0
RUBIDOUX C.S.D.	W	3301524	02S/05W-19J	J H #9	1979	-	-	-	-	-	0
RUBIDOUX C.S.D.	W	3300022	02S/05W-16R	OLD #1 (RIO RANCHO)	1978	-	-	-	-	-	0

**WESTERN - SAN BERNARDINO WATERMASTER
VERIFIED PRODUCTION DATA
CROSS INDEX BY OWNER
RIVERSIDE BASIN AREA WITHIN RIVERSIDE COUNTY**

OWNER	WELL TYPE	RECRDTN NUMBER	STATE WELL NUMBER	LOCAL DESIGNATION	YEAR CLOSED	CALENDAR YEAR EXTRACTIIONS					AVG
						2016	2017	2018	2019	2020	
RUBIDOUX C.S.D.	W	3302542	02S/05W-15L01S	#1-CRESTMORE	2002	-	-	-	-	-	0
RUBIDOUX C.S.D.	W	3301423	02S/05W-16G04S	NO 1	1987	-	-	-	-	-	0
RUBIDOUX C.S.D.	W	3301154	02S/05W-15L09S	#8, 34TH & DALY	1989	-	-	-	-	-	0
RUBIDOUX C.S.D.	W	3303155	02S/05W-15L13S	WELL 1A	-	-	-	-	38	1,268	261
SCHWAB A M	W	3300230	02S/04W-08N02S	PLMYRTA	1981	-	-	-	-	-	0
SCOPE CORPORATION	W	3300003	02S/04W-19J02S	COOK 2	1972	-	-	-	-	-	0
SCOPE CORPORATION	W	3300004	02S/04W-19R01S	HALL 1	1972	-	-	-	-	-	0
STOKER GEORGE	W	3300798	02S/05W-12A	-	1971	-	-	-	-	-	0
TAYLOR WALTER & BARBARA	W	3300371	02S/05W-05K	FALCO	2000	-	-	-	-	-	0
UNIVERSAL FOREST PRODUCTS	W	3302233	02S/05W-10C04S	1	-	0	0	0	0	0	0
UNIVERSAL FOREST PRODUCTS	W	3302234	02S/05W-10C03S	2	-	0	0	0	0	0	0
UNIVERSAL FOREST PRODUCTS	W	3302235	02S/05W-10C01S	3	-	0	0	0	0	0	0
UNIVERSITY OF CALIFORNIA, REGENTS OF	W	3300040	02S/04W-08D02S	#8, HIGHGROVE	-	0	0	0	0	0	0
VICTORIA COUNTRY CLUB	W	3300417-	02S/05W-25F01S	CLEARWATER	-	0	0	0	0	0	0
VICTORIA COUNTRY CLUB	W	3303105	02S/05W-25F02S	#2	-	392	355	345	345	326	353
VON KANEL ALFRED	W	3300068	02S/05W-32A01S	-	1979	-	-	-	-	-	0
WATERMAN ALLEN H	W	3300812	02S/05W-11P	WTRMN 1	1962	-	-	-	-	-	0
WHITE SULPHUR SPRINGS POOL	W	3300754	02S/05W-13E	WHSLPHR 1	1971	-	-	-	-	-	0
WIGHT MRS CHARLES H	W	3300277	02S/05W-11K	-	1972	-	-	-	-	-	0
ZINKE VERA	W	3300811	02S/05W-32K01S	WAYMAN	1975	-	-	-	-	-	0
TOTALS FOR 155 WELLS						25,174	26,824	26,609	26,511	27,460	26,516

**WESTERN - SAN BERNARDINO WATERMASTER
VERIFIED PRODUCTION DATA
CROSS INDEX BY STATE WELL NUMBER
RIVERSIDE BASIN AREA WITHIN RIVERSIDE COUNTY**

STATE WELL NUMBER	RECRDTN NUMBER	OWNER	WELL TYPE	LOCAL DESIGNATION	YEAR CLOSED	CALENDAR YEAR EXTRACTIONS					
						2016	2017	2018	2019	2020	AVG
02S/04W-07L01S	3301287	RIVERSIDE, CITY OF	W	ELECTRIC ST	-	676	1,529	1,864	2,078	2,103	1,650
02S/04W-07N	3300439	BURNS F L AND LAURA	W	CIT ST 2	1971	-	-	-	-	-	0
02S/04W-07N01S	3301286	RIVERSIDE, CITY OF	W	PALMYRITA 1	1978	-	-	-	-	-	0
02S/04W-07N03S	3301286-	RIVERSIDE, CITY OF	W	PALMYRITA #2	-	687	762	2,110	2,864	2,766	1,838
02S/04W-07P	3300076	GRUBBS, V W	W	-	1968	-	-	-	-	-	0
02S/04W-08D02S	3300040	UNIVERSITY OF CALIFORNIA, REGENTS OF	W	#8, HIGHGROVE	-	0	0	0	0	0	0
02S/04W-08D03S	3301359	RIVERSIDE, CITY OF	W	HIGHGROVE 2	1978	-	-	-	-	-	0
02S/04W-08D04S	3301359-	RIVERSIDE, CITY OF	W	HIGHGROVE 3	-	0	0	0	0	0	0
02S/04W-08E01S	3301358	RIVERSIDE, CITY OF	W	HIGHGROVE 1	-	0	0	0	0	0	0
02S/04W-08E01S	3301358-	HIGH GROVE VILLAGE	W	HIGHGROVE 1	-	-	-	-	-	-	0
02S/04W-08M01S	3301655	RIVERSIDE HIGHLAND WATER CO	W	RN #21	-	46	51	97	97	188	96
02S/04W-08M02S	3301656	RIVERSIDE HIGHLAND WATER CO	W	RN #22	-	35	73	61	107	59	67
02S/04W-08N02S	3300230	SCHWAB A M	W	PLMYRTA	1981	-	-	-	-	-	0
02S/04W-18C	3300609	HUNTER ENGINEERING COMPANY	W	3	1974	-	-	-	-	-	0
02S/04W-18E01S	3300607	HUNTER ENGINEERING COMPANY	W	SMITH 1	1974	-	-	-	-	-	0
02S/04W-18F	3300608	HUNTER ENGINEERING COMPANY	W	2	1974	-	-	-	-	-	0
02S/04W-19J01S	3300686	RIVERSIDE, CITY OF	W	LEMONA 1	1974	-	-	-	-	-	0
02S/04W-19J02S	3300003	SCOPE CORPORATION	W	COOK 2	1972	-	-	-	-	-	0
02S/04W-19P	3300573	LA CASA CONTENTA MOTEL	W	ADLINE	1967	-	-	-	-	-	0
02S/04W-19P01S	3301605	BANK OF AMERICA N.T.&S.A.	W	WOODILL	1967	-	-	-	-	-	0
02S/04W-19R01S	3300004	SCOPE CORPORATION	W	HALL 1	1972	-	-	-	-	-	0
02S/04W-31E01S	3301257	ROOS CHARLES E	W	1	1970	-	-	-	-	-	0
02S/04W-31R01S	3302052	CANYON CREST COUNTRY CLUB	W	NO 1	-	50	50	50	0	0	30
02S/05W-02E	3300369	RIVERSIDE CEMENT COMPANY	W	CHINO NO 2	1960	-	-	-	-	-	0
02S/05W-02F	3301473	MADISON, ERIN	W	CHINO NO 3	1989	-	-	-	-	-	0
02S/05W-02F	3301203	MADISON, ERIN	W	1 VALENCIA	1989	-	-	-	-	-	0
02S/05W-02L	3301626-	MADISON, ERIN	W	64-1	1989	-	-	-	-	-	0
02S/05W-02L	3301626	RIVERSIDE CEMENT COMPANY	W	53-2	1978	-	-	-	-	-	0
02S/05W-02L01S	3301346	RIVINO WATER COMPANY	W	1	1980	-	-	-	-	-	0
02S/05W-03A03S	3301610	RIVERSIDE CEMENT COMPANY	W	60-1 BLENDING PILE	-	30	30	1	1	1	13
02S/05W-03B	3301659	CRESTMORE HEIGHTS MUTUAL WATER COMPANY	W	3	1999	-	-	-	-	-	0
02S/05W-03B02S	3301372	CRESTMORE HEIGHTS MUTUAL WATER COMPANY	W	2	1999	-	-	-	-	-	0
02S/05W-03F02S	3302605	RIVERSIDE CEMENT COMPANY	W	88-1	-	0	0	0	0	0	0
02S/05W-03G02S	3300372	RIVERSIDE CEMENT COMPANY	W	49	1960	-	-	-	-	-	0
02S/05W-03J	3300370	RIVERSIDE CEMENT COMPANY	W	CRESTMOR	1988	-	-	-	-	-	0
02S/05W-03R03S	3301927	AGUA MANSA PROPERTIES, INC	W	2	1974	-	-	-	-	-	0
02S/05W-05K	3300371	TAYLOR WALTER & BARBARA	W	FALCO	2000	-	-	-	-	-	0
02S/05W-05R	3301578	JURUPA COMMUNITY SERVICES DISTRICT	W	PEARSON MUTAL	1980	-	-	-	-	-	0
02S/05W-05R02S	3301422	PROPERTY ACQUISITION COMPANY	W	PATA 66	1974	-	-	-	-	-	0
02S/05W-08G01S	3301501	JURUPA COMMUNITY SERVICES DISTRICT	W	SUNNYSLOPE #5	-	4	33	2	39	12	18
02S/05W-08G04S	3301362	JURUPA COMMUNITY SERVICES DISTRICT	W	3	2000	-	-	-	-	-	0
02S/05W-08G05S	3302911	JURUPA COMMUNITY SERVICES DISTRICT	W	#21	-	469	470	514	453	479	477
02S/05W-08K02S	3301502	JURUPA COMMUNITY SERVICES DISTRICT	W	6	1981	-	-	-	-	-	0
02S/05W-08K03S	3301625	JURUPA COMMUNITY SERVICES DISTRICT	W	#7	1981	-	-	-	-	-	0
02S/05W-08K04S	3302980	PEDLEY LAND COMPANY LLC	W	#1 - SCHOOL	-	1	0	0	0	0	0

**WESTERN - SAN BERNARDINO WATERMASTER
VERIFIED PRODUCTION DATA
CROSS INDEX BY STATE WELL NUMBER
RIVERSIDE BASIN AREA WITHIN RIVERSIDE COUNTY**

STATE WELL NUMBER	RECRDTN NUMBER	OWNER	WELL TYPE	LOCAL DESIGNATION	YEAR CLOSED	CALENDAR YEAR EXTRACTIONS						
						2016	2017	2018	2019	2020	AVG	
02S/05W-08K05S	3302979	PEDLEY LAND COMPANY LLC	W	#2 - SCHOOL	-	467	485	450	464	464	466	
02S/05W-10C01S	3302235	UNIVERSAL FOREST PRODUCTS	W	3	-	0	0	0	0	0	0	
02S/05W-10C03S	3302234	UNIVERSAL FOREST PRODUCTS	W	2	-	0	0	0	0	0	0	
02S/05W-10C04S	3302233	UNIVERSAL FOREST PRODUCTS	W	1	-	0	0	0	0	0	0	
02S/05W-10K06S	3302008	RUBIDOUX C.S.D.	W	NO 1, W RIV MUTUAL	2001	-	-	-	-	-	0	
02S/05W-10P01S	3301887	RUBIDOUX C.S.D.	W	#3 28TH ST	-	0	4	10	79	29	24	
02S/05W-11C01S	3300330	RIVERSIDE INDUSTRIAL PARK	W	8	1974	-	-	-	-	-	0	
02S/05W-11C02S	3302541	RUBIDOUX C.S.D.	W	#4, OLD SKOTTY	-	704	1,098	0	0	0	360	
02S/05W-11C02S	3302772	RUBIDOUX C.S.D.	W	#6, NEW SKOTTY	-	151	348	436	655	61	330	
02S/05W-11J	3301768	ALAMO WATER COMPANY	W	-	-	23	20	20	22	22	21	
02S/05W-11K	3300277	WIGHT MRS CHARLES H	W	-	1972	-	-	-	-	-	0	
02S/05W-11P	3300812	WATERMAN ALLEN H	W	WTRMN 1	1962	-	-	-	-	-	0	
02S/05W-12A	3300798	STOKER GEORGE	W	-	1971	-	-	-	-	-	0	
02S/05W-12A01S	3301084	RIVERSIDE, CITY OF	W	RUSSELL	1972	-	-	-	-	-	0	
02S/05W-12A03S	3302531	RIVERSIDE, CITY OF	W	RUSSELL B	2001	-	-	-	-	-	0	
02S/05W-12B01S	3301075	RIVERSIDE, CITY OF	W	GARNER #1 (T&G)	-	0	0	3	2	0	1	
02S/05W-12B04S	3301959	RIVERSIDE, CITY OF	W	GARNER B	-	2,197	2,013	2,044	1,874	2,044	2,034	
02S/05W-12B06S	3302618	RIVERSIDE, CITY OF	W	GARNER D	-	1,472	1,723	1,586	1,796	1,406	1,597	
02S/05W-12B07S	3302890	RIVERSIDE, CITY OF	W	RUSSELL C	-	0	0	0	-	-	0	
02S/05W-12C03S	3302472	RIVERSIDE, CITY OF	W	GARNER C	-	1,792	2,240	1,893	2,862	3,144	2,386	
02S/05W-12E	3300748	GROSS, DALE P	W	1	1971	-	-	-	-	-	0	
02S/05W-12K02S	3301073	RIVERSIDE, CITY OF	W	TWIN SPRINGS 1&2	-	1,144	1,310	1,583	1,174	2,357	1,514	
02S/05W-12P01S	3301076	RIVERSIDE, CITY OF	W	MOORE GRIFFITH #1	-	1,713	1,573	769	946	1,134	1,227	
02S/05W-12P02S	3301077	RIVERSIDE, CITY OF	W	BRUNTON	-	0	0	-	-	-	0	
02S/05W-12R01S	3301194	ROSS SAM	W	1 WEST	1959	-	-	-	-	-	0	
02S/05W-13E	3300754	WHITE SULPHUR SPRINGS POOL	W	WHSLPHR 1	1971	-	-	-	-	-	0	
02S/05W-13Q01S	3301285	RIVERSIDE, CITY OF	W	CUNHAM 1	1978	-	-	-	-	-	0	
02S/05W-13Q02S	3301285-	RIVERSIDE, CITY OF	W	CUNHAM 2	-	0	0	0	0	0	0	
02S/05W-14B	3301081	AGUA MANSA PROPERTIES, INC	W	ANZA	1975	-	-	-	-	-	0	
02S/05W-14B01S	3303119	RIVERSIDE UNIFIED SCHOOL DISTRICT	W	BEATTY ELEMENTARY	-	18	19	29	19	25	22	
02S/05W-14D01S	3303111	RIVERSIDE COUNTY FLOOD CONTROL AND WATER CONSERVATION DISTRICT	W	IRRIGATION	-	0	0	0	0	0	0	
02S/05W-14E	3300160	JOHNSON, TRUMAN	W	1, PALMYRITA	1981	-	-	-	-	-	0	
02S/05W-14E	0000402	JOHNSON, TRUMAN	W	1	1998	-	-	-	-	-	0	
02S/05W-14E01S	3301851	RIVERSIDE, CITY OF	W	FAIRMOUNT PARK 2	-	51	0	944	806	968	554	
02S/05W-14G02S	3301082	RIVERSIDE, CITY OF	W	FAIRMOUNT PARK #1	-	52	0	530	508	242	266	
02S/05W-14G03S	3301635	RIVERSIDE, CITY OF	W	MORI	-	0	0	0	0	0	0	
02S/05W-14K	3301086	RIVERSIDE, CITY OF	D	SPRING BROOK	1966	-	-	-	-	-	0	
02S/05W-15B10S	3301834	RIVERSIDE THOROUGHbred FARM	W	1	1990	-	-	-	-	-	0	
02S/05W-15B11S	3301835	RIVERSIDE THOROUGHbred FARM	W	#2	1986	-	-	-	-	-	0	
02S/05W-15L	3302810	RUBIDOUX C.S.D.	W	GOULD (NEW DALY #8)	-	2,042	2,277	1,856	2,322	2,551	2,210	
02S/05W-15L01S	3302542	RUBIDOUX C.S.D.	W	#1-CRESTMORE	2002	-	-	-	-	-	0	
02S/05W-15L09S	3301154	RUBIDOUX C.S.D.	W	#8, 34TH & DALY	1989	-	-	-	-	-	0	
02S/05W-15L11S	3302985	RUBIDOUX C.S.D.	W	#17 (NORTH WELL)	-	562	5	0	0	0	113	
02S/05W-15L12	3302986	RUBIDOUX C.S.D.	W	#18 (SOUTH WELL)	-	1,931	2,302	1,793	242	0	1,254	
02S/05W-15L13S	3303155	RUBIDOUX C.S.D.	W	WELL 1A	-	-	-	-	38	1,268	261	

**WESTERN - SAN BERNARDINO WATERMASTER
VERIFIED PRODUCTION DATA
CROSS INDEX BY STATE WELL NUMBER
RIVERSIDE BASIN AREA WITHIN RIVERSIDE COUNTY**

STATE WELL NUMBER	RECRDTN NUMBER	OWNER	WELL TYPE	LOCAL DESIGNATION	YEAR CLOSED	CALENDAR YEAR EXTRACTIIONS					
						2016	2017	2018	2019	2020	AVG
02S/05W-15M01S	3302540	RUBIDOUX C.S.D.	W	#5 DALY #1(NEW 36TH)	-	0	0	0	0	0	0
02S/05W-15M01S	3301424	RUBIDOUX C.S.D.	W	#9, WALLACE STREET	1988	-	-	-	-	-	0
02S/05W-15M02S	3301153	RUBIDOUX C.S.D.	W	#7, DALY #2	-	0	1	0	0	0	0
02S/05W-16E06S	3301363	RUBIDOUX C.S.D.	W	OLD #4	1988	-	-	-	-	-	0
02S/05W-16G04S	3301423	RUBIDOUX C.S.D.	W	NO 1	1987	-	-	-	-	-	0
02S/05W-16H06S	3302007	RUBIDOUX C.S.D.	W	#2, TROYER	-	1,239	1,152	759	1,027	889	1,013
02S/05W-16J	3301296	RUBIDOUX C.S.D.	W	#19 1-FT FREMONT NE	-	0	0	0	16	16	6
02S/05W-16J	3301297	RUBIDOUX C.S.D.	W	#20 2-FT FREMONT SW	-	28	17	17	0	0	12
02S/05W-16R	3300022	RUBIDOUX C.S.D.	W	OLD #1 (RIO RANCHO)	1978	-	-	-	-	-	0
02S/05W-16R01S	3300022-	RUBIDOUX C.S.D.	W	1 (RIO RANCHO)	2000	-	-	-	-	-	0
02S/05W-17R03S	3301892	RUBIDOUX C.S.D.	W	#11 CLEMENTS (OLD 4)	-	672	432	385	338	372	440
02S/05W-19J	3301524	RUBIDOUX C.S.D.	W	J H #9	1979	-	-	-	-	-	0
02S/05W-20A01S	3302538	RUBIDOUX C.S.D.	W	#14, 46TH ST	-	0	0	0	0	0	0
02S/05W-20H04S	3301694	RUBIDOUX C.S.D.	W	#13 HUNTER 6	-	0	0	0	0	0	0
02S/05W-20J02S	3301524-	RUBIDOUX C.S.D.	W	#16 HUNTER	2002	-	-	-	-	-	0
02S/05W-20R01S	0000401	RUBIDOUX C.S.D.	W	SEWER PLANT	1999	-	-	-	-	-	0
02S/05W-21A01S	3300600	MASTERCRAFT HOMES	W	F	1990	-	-	-	-	-	0
02S/05W-21B01S	3300599	MASTERCRAFT HOMES	W	"E" (JONES RANCH)	2006	-	-	-	-	-	0
02S/05W-21C01S	3302539	RUBIDOUX C.S.D.	W	#12, AIRPORT	2008	-	-	-	-	-	0
02S/05W-21E02S	3303129	RIVERSIDE COUNTY PARKS DEPARTMENT	W	SPORTS PARK	-	84	84	0	84	0	50
02S/05W-21K	3300598	RIVERSIDE COUNTY PARKS DEPARTMENT	W	EDMUNDS "D"	-	0	0	0	0	0	0
02S/05W-21K01S	3300596	RIVERSIDE COUNTY PARKS DEPARTMENT	W	HQ	-	20	20	0	20	0	12
02S/05W-21M01S	3302205	RIVERSIDE COUNTY PARKS DEPARTMENT	W	PIC LAK 12	1990	-	-	-	-	-	0
02S/05W-21M03S	3302204	RIVERSIDE COUNTY PARKS DEPARTMENT	W	AG WELL #2-PIC LAK 8	-	0	0	0	0	0	0
02S/05W-21M04S	3302206	RIVERSIDE COUNTY PARKS DEPARTMENT	W	PIC LAK 14	-	150	150	0	150	0	90
02S/05W-22C01S	3300595	MICHAEL, C.	W	OLD A	1978	-	-	-	-	-	0
02S/05W-22C02S	3300597	MASTERCRAFT HOMES	W	C	2005	-	-	-	-	-	0
02S/05W-22D	3300595-	MICHAEL, C.	W	A (LEEVEE)	2007	-	-	-	-	-	0
02S/05W-22D01S	3300601	FLABOB AIRPORT, LLC	W	"G" (JONES RANCH)	-	0	0	0	0	0	0
02S/05W-22R01S	3301384	AMERICAN TEXTILE MAINTENANCE	W	RIV LDYR/BLUE SEAL	-	1	1	1	1	1	1
02S/05W-23G02S	3300000	MIPO CORP, DBA MISSION	W	6TH ST	1975	-	-	-	-	-	0
02S/05W-23J01S	3301074	RIVERSIDE, CITY OF	W	MULBERRY	-	0	0	0	0	0	0
02S/05W-23L01S	3300375	CITIZENS NATIONAL COMPANY	W	AIR COND	1971	-	-	-	-	-	0
02S/05W-23Q01S	3301289	RIVERSIDE, CITY OF	W	11TH ST	-	0	0	0	0	0	0
02S/05W-23Q03S	3301915	RIVERSIDE, CITY OF	W	FREEWAY	1989	-	-	-	-	-	0
02S/05W-23R01S	3301288	RIVERSIDE, CITY OF	W	FILL	-	219	628	787	177	315	425
02S/05W-24D01S	3301284	RIVERSIDE, CITY OF	W	1ST ST	-	548	262	655	286	111	372
02S/05W-25F01S	3300417-	VICTORIA COUNTRY CLUB	W	CLEARWATER	-	0	0	0	0	0	0
02S/05W-25F01S	3300417	RIVERSIDE, CITY OF	W	CLEARWTR	1995	-	-	-	-	-	0
02S/05W-25F02S	3303105	VICTORIA COUNTRY CLUB	W	#2	-	392	355	345	345	326	353
02S/05W-26E02S	3300367	RIVERSIDE, CITY OF-GAGE CANAL	W	OLIVEWOOD 2	-	1,761	1,870	1,778	1,774	1,947	1,826
02S/05W-26F01S	3300366	RIVERSIDE, CITY OF-GAGE CANAL	W	OLIVEWOOD 1	-	1,322	1,388	1,390	1,079	408	1,117
02S/05W-26M01S	3300368	RIVERSIDE, CITY OF-GAGE CANAL	W	OLIVEWOOD 3	-	816	909	820	776	820	828
02S/05W-28A01S	3301078	RIVERSIDE, CITY OF	W	SANITARY	1977	-	-	-	-	-	0
02S/05W-28C01S	3301079	RIVERSIDE, CITY OF	W	DAVIS	1977	-	-	-	-	-	0

**WESTERN - SAN BERNARDINO WATERMASTER
VERIFIED PRODUCTION DATA
CROSS INDEX BY STATE WELL NUMBER
RIVERSIDE BASIN AREA WITHIN RIVERSIDE COUNTY**

STATE WELL NUMBER	RECRDTN NUMBER	OWNER	WELL TYPE	LOCAL DESIGNATION	YEAR CLOSED	CALENDAR YEAR EXTRACTIONS					AVG
						2016	2017	2018	2019	2020	
02S/05W-29G	3301087	RIVERSIDE, CITY OF	D	JENSEN	1977	-	-	-	-	-	0
02S/05W-32A01S	3300068	VON KANEL ALFRED	W	-	1979	-	-	-	-	-	0
02S/05W-32B01S	3300554	MARTIN, KENNETH ALLAN	W	RR 1/NICHOLS PARK	1968	-	-	-	-	-	0
02S/05W-32K01S	3300811	ZINKE VERA	W	WAYMAN	1975	-	-	-	-	-	0
03S/04W-03Q	3300981	EASTERN MUNICIPAL WATER DISTRICT	W	RECHE CN	1974	-	-	-	-	-	0
03S/04W-03R	3300982	EASTERN MUNICIPAL WATER DISTRICT	W	DICKNSON	1974	-	-	-	-	-	0
03S/04W-10A	3300275	BOX SPRINGS MUTUAL WATER COMPANY	W	17	-	262	265	259	120	218	225
03S/04W-10A	3300272-	BOX SPRINGS MUTUAL WATER COMPANY	W	14	1964	-	-	-	-	-	0
03S/04W-10A	3300272	BOX SPRINGS MUTUAL WATER COMPANY	W	13	1978	-	-	-	-	-	0
03S/04W-10B	3300274-	BOX SPRINGS MUTUAL WATER COMPANY	W	16	1989	-	-	-	-	-	0
03S/04W-10B	3300274	BOX SPRINGS MUTUAL WATER COMPANY	W	8	1978	-	-	-	-	-	0
03S/04W-10G	3300273-	BOX SPRINGS MUTUAL WATER COMPANY	W	15	1964	-	-	-	-	-	0
03S/04W-10G	3300273	BOX SPRINGS MUTUAL WATER COMPANY	W	7	1978	-	-	-	-	-	0
03S/05W-03F01S	3301814	RIVERSIDE, CITY OF	W	ORANGE ACRES	1982	-	-	-	-	-	0
03S/05W-04N01S	3303110	HEYMING, FRANK & LUCY	W	RED BARN	-	13	0	5	2	2	4
03S/05W-08B02S	3303109	CALIF BAPTIST UNIVERSITY	W	IRRIGATION	-	0	0	0	0	0	0
03S/05W-09A01S	3301036	CARPENTER COMPANY	W	CBLNCA 1	1991	-	-	-	-	-	0
03S/05W-09E01S	3301940	RIVERSIDE, CITY OF	W	LINCOLN HEIGHTS	1981	-	-	-	-	-	0
03S/05W-14E	3300768	ROCKY R RANCH	W	GURNEY 1	1974	-	-	-	-	-	0
2S/5W-12	3303144	RIVERSIDE, CITY OF	W	BRUNTON 1-R	-	1,330	875	763	868	712	910

TOTALS FOR 155 WELLS

25,174 26,824 26,609 26,511 27,460 26,516

PAGE 4 OF 4

AS OF 6/22/2021 4:51 PM

**WESTERN - SAN BERNARDINO WATERMASTER
VERIFIED PRODUCTION DATA
CROSS INDEX BY RECORDATION NUMBER
RIVERSIDE BASIN AREA WITHIN RIVERSIDE COUNTY**

RECRDTN NUMBER	STATE WELL NUMBER	OWNER	WELL TYPE	LOCAL DESIGNATION	YEAR CLOSED	CALENDAR YEAR EXTRACTIONS					
						2016	2017	2018	2019	2020	AVG
0000401	02S/05W-20R01S	RUBIDOUX C.S.D.	W	SEWER PLANT	1999	-	-	-	-	-	0
0000402	02S/05W-14E	JOHNSON, TRUMAN	W	1	1998	-	-	-	-	-	0
3300000	02S/05W-23G02S	MIPO CORP, DBA MISSION	W	6TH ST	1975	-	-	-	-	-	0
3300003	02S/04W-19J02S	SCOPE CORPORATION	W	COOK 2	1972	-	-	-	-	-	0
3300004	02S/04W-19R01S	SCOPE CORPORATION	W	HALL 1	1972	-	-	-	-	-	0
3300022	02S/05W-16R	RUBIDOUX C.S.D.	W	OLD #1 (RIO RANCHO)	1978	-	-	-	-	-	0
3300022-	02S/05W-16R01S	RUBIDOUX C.S.D.	W	1 (RIO RANCHO)	2000	-	-	-	-	-	0
3300040	02S/04W-08D02S	UNIVERSITY OF CALIFORNIA, REGENTS OF	W	#8, HIGHGROVE	-	0	0	0	0	0	0
3300068	02S/05W-32A01S	VON KANEL ALFRED	W	-	1979	-	-	-	-	-	0
3300076	02S/04W-07P	GRUBBS, V W	W	-	1968	-	-	-	-	-	0
3300160	02S/05W-14E	JOHNSON, TRUMAN	W	1, PALMYRITA	1981	-	-	-	-	-	0
3300230	02S/04W-08N02S	SCHWAB A M	W	PLMYRTA	1981	-	-	-	-	-	0
3300272	03S/04W-10A	BOX SPRINGS MUTUAL WATER COMPANY	W	13	1978	-	-	-	-	-	0
3300272-	03S/04W-10A	BOX SPRINGS MUTUAL WATER COMPANY	W	14	1964	-	-	-	-	-	0
3300273	03S/04W-10G	BOX SPRINGS MUTUAL WATER COMPANY	W	7	1978	-	-	-	-	-	0
3300273-	03S/04W-10G	BOX SPRINGS MUTUAL WATER COMPANY	W	15	1964	-	-	-	-	-	0
3300274	03S/04W-10B	BOX SPRINGS MUTUAL WATER COMPANY	W	8	1978	-	-	-	-	-	0
3300274-	03S/04W-10B	BOX SPRINGS MUTUAL WATER COMPANY	W	16	1989	-	-	-	-	-	0
3300275	03S/04W-10A	BOX SPRINGS MUTUAL WATER COMPANY	W	17	-	262	265	259	120	218	225
3300277	02S/05W-11K	WIGHT MRS CHARLES H	W	-	1972	-	-	-	-	-	0
3300330	02S/05W-11C01S	RIVERSIDE INDUSTRIAL PARK	W	8	1974	-	-	-	-	-	0
3300366	02S/05W-26F01S	RIVERSIDE, CITY OF-GAGE CANAL	W	OLIVEWOOD 1	-	1,322	1,388	1,390	1,079	408	1,117
3300367	02S/05W-26E02S	RIVERSIDE, CITY OF-GAGE CANAL	W	OLIVEWOOD 2	-	1,761	1,870	1,778	1,774	1,947	1,826
3300368	02S/05W-26M01S	RIVERSIDE, CITY OF-GAGE CANAL	W	OLIVEWOOD 3	-	816	909	820	776	820	828
3300369	02S/05W-02E	RIVERSIDE CEMENT COMPANY	W	CHINO NO 2	1960	-	-	-	-	-	0
3300370	02S/05W-03J	RIVERSIDE CEMENT COMPANY	W	CRESTMOR	1988	-	-	-	-	-	0
3300371	02S/05W-05K	TAYLOR WALTER & BARBARA	W	FALCO	2000	-	-	-	-	-	0
3300372	02S/05W-03G02S	RIVERSIDE CEMENT COMPANY	W	49	1960	-	-	-	-	-	0
3300375	02S/05W-23L01S	CITIZENS NATIONAL COMPANY	W	AIR COND	1971	-	-	-	-	-	0
3300417	02S/05W-25F01S	RIVERSIDE, CITY OF	W	CLEARWTR	1995	-	-	-	-	-	0
3300417-	02S/05W-25F01S	VICTORIA COUNTRY CLUB	W	CLEARWATER	-	0	0	0	0	0	0
3300439	02S/04W-07N	BURNS F L AND LAURA	W	CIT ST 2	1971	-	-	-	-	-	0
3300554	02S/05W-32B01S	MARTIN, KENNETH ALLAN	W	RR 1/NICHOLS PARK	1968	-	-	-	-	-	0
3300573	02S/04W-19P	LA CASA CONTENTA MOTEL	W	ADLINE	1967	-	-	-	-	-	0
3300595	02S/05W-22C01S	MICHAEL, C.	W	OLD A	1978	-	-	-	-	-	0
3300595-	02S/05W-22D	MICHAEL, C.	W	A (LEVEE)	2007	-	-	-	-	-	0
3300596	02S/05W-21K01S	RIVERSIDE COUNTY PARKS DEPARTMENT	W	HQ	-	20	20	0	20	0	12
3300597	02S/05W-22C02S	MASTERCRAFT HOMES	W	C	2005	-	-	-	-	-	0
3300598	02S/05W-21K	RIVERSIDE COUNTY PARKS DEPARTMENT	W	EDMUNDS "D"	-	0	0	0	0	0	0
3300599	02S/05W-21B01S	MASTERCRAFT HOMES	W	"E" (JONES RANCH)	2006	-	-	-	-	-	0
3300600	02S/05W-21A01S	MASTERCRAFT HOMES	W	F	1990	-	-	-	-	-	0
3300601	02S/05W-22D01S	FLABOB AIRPORT, LLC	W	"G" (JONES RANCH)	-	0	0	0	0	0	0
3300607	02S/04W-18E01S	HUNTER ENGINEERING COMPANY	W	SMITH 1	1974	-	-	-	-	-	0
3300608	02S/04W-18F	HUNTER ENGINEERING COMPANY	W	2	1974	-	-	-	-	-	0
3300609	02S/04W-18C	HUNTER ENGINEERING COMPANY	W	3	1974	-	-	-	-	-	0

**WESTERN - SAN BERNARDINO WATERMASTER
VERIFIED PRODUCTION DATA
CROSS INDEX BY RECORDATION NUMBER
RIVERSIDE BASIN AREA WITHIN RIVERSIDE COUNTY**

RECRDTN NUMBER	STATE WELL NUMBER	OWNER	WELL TYPE	LOCAL DESIGNATION	YEAR CLOSED	CALENDAR YEAR EXTRACTIONS					
						2016	2017	2018	2019	2020	AVG
3300686	02S/04W-19J01S	RIVERSIDE, CITY OF	W	LEMONA 1	1974	-	-	-	-	-	0
3300748	02S/05W-12E	GROSS, DALE P	W	1	1971	-	-	-	-	-	0
3300754	02S/05W-13E	WHITE SULPHUR SPRINGS POOL	W	WHSLPHR 1	1971	-	-	-	-	-	0
3300768	03S/05W-14E	ROCKY R RANCH	W	GURNEY 1	1974	-	-	-	-	-	0
3300798	02S/05W-12A	STOKER GEORGE	W	-	1971	-	-	-	-	-	0
3300811	02S/05W-32K01S	ZINKE VERA	W	WAYMAN	1975	-	-	-	-	-	0
3300812	02S/05W-11P	WATERMAN ALLEN H	W	WTRMN 1	1962	-	-	-	-	-	0
3300981	03S/04W-03Q	EASTERN MUNICIPAL WATER DISTRICT	W	RECHE CN	1974	-	-	-	-	-	0
3300982	03S/04W-03R	EASTERN MUNICIPAL WATER DISTRICT	W	DICKNSON	1974	-	-	-	-	-	0
3301036	03S/05W-09A01S	CARPENTER COMPANY	W	CBLNCA 1	1991	-	-	-	-	-	0
3301073	02S/05W-12K02S	RIVERSIDE, CITY OF	W	TWIN SPRINGS 1&2	-	1,144	1,310	1,583	1,174	2,357	1,514
3301074	02S/05W-23J01S	RIVERSIDE, CITY OF	W	MULBERRY	-	0	0	0	0	0	0
3301075	02S/05W-12B01S	RIVERSIDE, CITY OF	W	GARNER #1 (T&G)	-	0	0	3	2	0	1
3301076	02S/05W-12P01S	RIVERSIDE, CITY OF	W	MOORE GRIFFITH #1	-	1,713	1,573	769	946	1,134	1,227
3301077	02S/05W-12P02S	RIVERSIDE, CITY OF	W	BRUNTON	-	0	0	-	-	-	0
3301078	02S/05W-28A01S	RIVERSIDE, CITY OF	W	SANITARY	1977	-	-	-	-	-	0
3301079	02S/05W-28C01S	RIVERSIDE, CITY OF	W	DAVIS	1977	-	-	-	-	-	0
3301081	02S/05W-14B	AGUA MANSA PROPERTIES, INC	W	ANZA	1975	-	-	-	-	-	0
3301082	02S/05W-14G02S	RIVERSIDE, CITY OF	W	FAIRMOUNT PARK #1	-	52	0	530	508	242	266
3301084	02S/05W-12A01S	RIVERSIDE, CITY OF	W	RUSSELL	1972	-	-	-	-	-	0
3301086	02S/05W-14K	RIVERSIDE, CITY OF	D	SPRING BROOK	1966	-	-	-	-	-	0
3301087	02S/05W-29G	RIVERSIDE, CITY OF	D	JENSEN	1977	-	-	-	-	-	0
3301153	02S/05W-15M02S	RUBIDOUX C.S.D.	W	#7, DALY #2	-	0	1	0	0	0	0
3301154	02S/05W-15L09S	RUBIDOUX C.S.D.	W	#8, 34TH & DALY	1989	-	-	-	-	-	0
3301194	02S/05W-12R01S	ROSS SAM	W	1 WEST	1959	-	-	-	-	-	0
3301203	02S/05W-02F	MADISON, ERIN	W	1 VALENCIA	1989	-	-	-	-	-	0
3301257	02S/04W-31E01S	ROOS CHARLES E	W	1	1970	-	-	-	-	-	0
3301284	02S/05W-24D01S	RIVERSIDE, CITY OF	W	1ST ST	-	548	262	655	286	111	372
3301285	02S/05W-13Q01S	RIVERSIDE, CITY OF	W	CUNHAM 1	1978	-	-	-	-	-	0
3301285-	02S/05W-13Q02S	RIVERSIDE, CITY OF	W	CUNHAM 2	-	0	0	0	0	0	0
3301286	02S/04W-07N01S	RIVERSIDE, CITY OF	W	PALMYRITA 1	1978	-	-	-	-	-	0
3301286-	02S/04W-07N03S	RIVERSIDE, CITY OF	W	PALMYRITA #2	-	687	762	2,110	2,864	2,766	1,838
3301287	02S/04W-07L01S	RIVERSIDE, CITY OF	W	ELECTRIC ST	-	676	1,529	1,864	2,078	2,103	1,650
3301288	02S/05W-23R01S	RIVERSIDE, CITY OF	W	FILL	-	219	628	787	177	315	425
3301289	02S/05W-23Q01S	RIVERSIDE, CITY OF	W	11TH ST	-	0	0	0	0	0	0
3301296	02S/05W-16J	RUBIDOUX C.S.D.	W	#19 1-FT FREMONT NE	-	0	0	0	16	16	6
3301297	02S/05W-16J	RUBIDOUX C.S.D.	W	#20 2-FT FREMONT SW	-	28	17	17	0	0	12
3301346	02S/05W-02L01S	RIVINO WATER COMPANY	W	1	1980	-	-	-	-	-	0
3301358	02S/04W-08E01S	RIVERSIDE, CITY OF	W	HIGHGROVE 1	-	0	0	0	0	0	0
3301358-	02S/04W-08E01S	HIGH GROVE VILLAGE	W	HIGHGROVE 1	-	-	-	-	-	-	0
3301359	02S/04W-08D03S	RIVERSIDE, CITY OF	W	HIGHGROVE 2	1978	-	-	-	-	-	0
3301359-	02S/04W-08D04S	RIVERSIDE, CITY OF	W	HIGHGROVE 3	-	0	0	0	0	0	0
3301362	02S/05W-08G04S	JURUPA COMMUNITY SERVICES DISTRICT	W	3	2000	-	-	-	-	-	0
3301363	02S/05W-16E06S	RUBIDOUX C.S.D.	W	OLD #4	1988	-	-	-	-	-	0
3301372	02S/05W-03B02S	CRESTMORE HEIGHTS MUTUAL WATER COMPANY	W	2	1999	-	-	-	-	-	0

**WESTERN - SAN BERNARDINO WATERMASTER
VERIFIED PRODUCTION DATA
CROSS INDEX BY RECORDATION NUMBER
RIVERSIDE BASIN AREA WITHIN RIVERSIDE COUNTY**

RECRDTN NUMBER	STATE WELL NUMBER	OWNER	WELL TYPE	LOCAL DESIGNATION	YEAR CLOSED	CALENDAR YEAR EXTRACTIONS						AVG
						2016	2017	2018	2019	2020	2021	
3301384	02S/05W-22R01S	AMERICAN TEXTILE MAINTENANCE	W	RIV LDRY/BLUE SEAL	-	1	1	1	1	1	1	1
3301422	02S/05W-05R02S	PROPERTY ACQUISITION COMPANY	W	PATA 66	1974	-	-	-	-	-	-	0
3301423	02S/05W-16G04S	RUBIDOUX C.S.D.	W	NO 1	1987	-	-	-	-	-	-	0
3301424	02S/05W-15M01S	RUBIDOUX C.S.D.	W	#9, WALLACE STREET	1988	-	-	-	-	-	-	0
3301473	02S/05W-02F	MADISON, ERIN	W	CHINO NO 3	1989	-	-	-	-	-	-	0
3301501	02S/05W-08G01S	JURUPA COMMUNITY SERVICES DISTRICT	W	SUNNYSLOPE #5	-	4	33	2	39	12	18	
3301502	02S/05W-08K02S	JURUPA COMMUNITY SERVICES DISTRICT	W	6	1981	-	-	-	-	-	-	0
3301524	02S/05W-19J	RUBIDOUX C.S.D.	W	J H #9	1979	-	-	-	-	-	-	0
3301524-	02S/05W-20J02S	RUBIDOUX C.S.D.	W	#16 HUNTER	2002	-	-	-	-	-	-	0
3301578	02S/05W-05R	JURUPA COMMUNITY SERVICES DISTRICT	W	PEARSON MUTAL	1980	-	-	-	-	-	-	0
3301605	02S/04W-19P01S	BANK OF AMERICA N.T.&S.A.	W	WOODILL	1967	-	-	-	-	-	-	0
3301610	02S/05W-03A03S	RIVERSIDE CEMENT COMPANY	W	60-1 BLENDING PILE	-	30	30	1	1	1	13	
3301625	02S/05W-08K03S	JURUPA COMMUNITY SERVICES DISTRICT	W	#7	1981	-	-	-	-	-	-	0
3301626	02S/05W-02L	RIVERSIDE CEMENT COMPANY	W	53-2	1978	-	-	-	-	-	-	0
3301626-	02S/05W-02L	MADISON, ERIN	W	64-1	1989	-	-	-	-	-	-	0
3301635	02S/05W-14G03S	RIVERSIDE, CITY OF	W	MORI	-	0	0	0	0	0	0	0
3301655	02S/04W-08M01S	RIVERSIDE HIGHLAND WATER CO	W	RN #21	-	46	51	97	97	188	96	
3301656	02S/04W-08M02S	RIVERSIDE HIGHLAND WATER CO	W	RN #22	-	35	73	61	107	59	67	
3301659	02S/05W-03B	CRESTMORE HEIGHTS MUTUAL WATER COMPANY	W	3	1999	-	-	-	-	-	-	0
3301694	02S/05W-20H04S	RUBIDOUX C.S.D.	W	#13 HUNTER 6	-	0	0	0	0	0	0	0
3301768	02S/05W-11J	ALAMO WATER COMPANY	W	-	-	23	20	20	22	22	21	
3301814	03S/05W-03F01S	RIVERSIDE, CITY OF	W	ORANGE ACRES	1982	-	-	-	-	-	-	0
3301834	02S/05W-15B10S	RIVERSIDE THOROUGHbred FARM	W	1	1990	-	-	-	-	-	-	0
3301835	02S/05W-15B11S	RIVERSIDE THOROUGHbred FARM	W	#2	1986	-	-	-	-	-	-	0
3301851	02S/05W-14E01S	RIVERSIDE, CITY OF	W	FAIRMOUNT PARK 2	-	51	0	944	806	968	554	
3301887	02S/05W-10P01S	RUBIDOUX C.S.D.	W	#3 28TH ST	-	0	4	10	79	29	24	
3301892	02S/05W-17R03S	RUBIDOUX C.S.D.	W	#11 CLEMENTS (OLD 4)	-	672	432	385	338	372	440	
3301915	02S/05W-23Q03S	RIVERSIDE, CITY OF	W	FREEWAY	1989	-	-	-	-	-	-	0
3301927	02S/05W-03R03S	AGUA MANSA PROPERTIES, INC	W	2	1974	-	-	-	-	-	-	0
3301940	03S/05W-09E01S	RIVERSIDE, CITY OF	W	LINCOLN HEIGHTS	1981	-	-	-	-	-	-	0
3301959	02S/05W-12B04S	RIVERSIDE, CITY OF	W	GARNER B	-	2,197	2,013	2,044	1,874	2,044	2,034	
3302007	02S/05W-16H06S	RUBIDOUX C.S.D.	W	#2, TROYER	-	1,239	1,152	759	1,027	889	1,013	
3302008	02S/05W-10K06S	RUBIDOUX C.S.D.	W	NO 1, W RIV MUTUAL	2001	-	-	-	-	-	-	0
3302052	02S/04W-31R01S	CANYON CREST COUNTRY CLUB	W	NO 1	-	50	50	50	0	0	30	
3302204	02S/05W-21M03S	RIVERSIDE COUNTY PARKS DEPARTMENT	W	AG WELL #2-PIC LAK 8	-	0	0	0	0	0	0	0
3302205	02S/05W-21M01S	RIVERSIDE COUNTY PARKS DEPARTMENT	W	PIC LAK 12	1990	-	-	-	-	-	-	0
3302206	02S/05W-21M04S	RIVERSIDE COUNTY PARKS DEPARTMENT	W	PIC LAK 14	-	150	150	0	150	0	90	
3302233	02S/05W-10C04S	UNIVERSAL FOREST PRODUCTS	W	1	-	0	0	0	0	0	0	0
3302234	02S/05W-10C03S	UNIVERSAL FOREST PRODUCTS	W	2	-	0	0	0	0	0	0	0
3302235	02S/05W-10C01S	UNIVERSAL FOREST PRODUCTS	W	3	-	0	0	0	0	0	0	0
3302472	02S/05W-12C03S	RIVERSIDE, CITY OF	W	GARNER C	-	1,792	2,240	1,893	2,862	3,144	2,386	
3302531	02S/05W-12A03S	RIVERSIDE, CITY OF	W	RUSSELL B	2001	-	-	-	-	-	-	0
3302538	02S/05W-20A01S	RUBIDOUX C.S.D.	W	#14, 46TH ST	-	0	0	0	0	0	0	0
3302539	02S/05W-21C01S	RUBIDOUX C.S.D.	W	#12, AIRPORT	2008	-	-	-	-	-	-	0
3302540	02S/05W-15M01S	RUBIDOUX C.S.D.	W	#5 DALY #1(NEW 36TH)	-	0	0	0	0	0	0	0

**WESTERN - SAN BERNARDINO WATERMASTER
VERIFIED PRODUCTION DATA
CROSS INDEX BY RECORDATION NUMBER
RIVERSIDE BASIN AREA WITHIN RIVERSIDE COUNTY**

RECRDTN STATE WELL	WELL	YEAR	CALENDAR YEAR EXTRACTIONS						
NUMBER NUMBER OWNER	TYPE LOCAL DESIGNATION	CLOSED	2016	2017	2018	2019	2020	AVG	
3302541 02S/05W-11C02S RUBIDOUX C.S.D.	W #4, OLD SKOTTY	-	704	1,098	0	0	0	360	
3302542 02S/05W-15L01S RUBIDOUX C.S.D.	W #1-CRESTMORE	2002	-	-	-	-	-	0	
3302605 02S/05W-03F02S RIVERSIDE CEMENT COMPANY	W 88-1	-	0	0	0	0	0	0	
3302618 02S/05W-12B06S RIVERSIDE, CITY OF	W GARNER D	-	1,472	1,723	1,586	1,796	1,406	1,597	
3302772 02S/05W-11C02S RUBIDOUX C.S.D.	W #6, NEW SKOTTY	-	151	348	436	655	61	330	
3302810 02S/05W-15L RUBIDOUX C.S.D.	W GOULD (NEW DALY #8)	-	2,042	2,277	1,856	2,322	2,551	2,210	
3302890 02S/05W-12B07S RIVERSIDE, CITY OF	W RUSSELL C	-	0	0	0	-	-	0	
3302911 02S/05W-08G05S JURUPA COMMUNITY SERVICES DISTRICT	W #21	-	469	470	514	453	479	477	
3302979 02S/05W-08K05S PEDLEY LAND COMPANY LLC	W #2 - SCHOOL	-	467	485	450	464	464	466	
3302980 02S/05W-08K04S PEDLEY LAND COMPANY LLC	W #1 - SCHOOL	-	1	0	0	0	0	0	
3302985 02S/05W-15L11S RUBIDOUX C.S.D.	W #17 (NORTH WELL)	-	562	5	0	0	0	113	
3302986 02S/05W-15L12 RUBIDOUX C.S.D.	W #18 (SOUTH WELL)	-	1,931	2,302	1,793	242	0	1,254	
3303105 02S/05W-25F02S VICTORIA COUNTRY CLUB	W #2	-	392	355	345	345	326	353	
3303109 03S/05W-08B02S CALIF BAPTIST UNIVERSITY	W IRRIGATION	-	0	0	0	0	0	0	
3303110 03S/05W-04N01S HEYMING, FRANK & LUCY	W RED BARN	-	13	0	5	2	2	4	
3303111 02S/05W-14D01S RIVERSIDE COUNTY FLOOD CONTROL AND WATER CONSERVATION DISTRICT	W IRRIGATION	-	0	0	0	0	0	0	
3303119 02S/05W-14B01S RIVERSIDE UNIFIED SCHOOL DISTRICT	W BEATTY ELEMENTARY	-	18	19	29	19	25	22	
3303129 02S/05W-21E02S RIVERSIDE COUNTY PARKS DEPARTMENT	W SPORTS PARK	-	84	84	0	84	0	50	
3303144 2S/5W-12 RIVERSIDE, CITY OF	W BRUNTON 1-R	-	1,330	875	763	868	712	910	
3303155 02S/05W-15L13S RUBIDOUX C.S.D.	W WELL 1A	-	-	-	-	38	1,268	261	

TOTALS FOR 155 WELLS

25,174 26,824 26,609 26,511 27,460 26,516

PAGE 4 OF 4

AS OF 6/22/2021 4:51 PM

**WESTERN - SAN BERNARDINO WATERMASTER
TABLE 1
VERIFIED EXTRACTIONS - FILED
RIVERSIDE BASIN AREA WITHIN RIVERSIDE COUNTY**

RECRDTN NUMBER	STATE WELL NUMBER	WELL TYPE	LOCAL DESIGNATION	FC	BASE YEARS						CALENDAR YEAR EXTRACTIONS					
					1959	1960	1961	1962	1963	AVG	2016	2017	2018	2019	2020	AVG
AGUA MANSA PROPERTIES, INC																
3301927	02S/05W-03R03S	W	2	YES	-	-	-	-	-	0	-	-	-	-	-	0
3301081	02S/05W-14B	W	ANZA	YES	121	151	134	0	0	81	-	-	-	-	-	0
TOTALS FOR AGUA MANSA PROPERTIES, INC					121	151	134	0	0	81	-	-	-	-	-	0
ALAMO WATER COMPANY																
3301768	02S/05W-11J	W	-	NO	79	100	132	163	149	125	23	20	20	22	22	21
TOTALS FOR ALAMO WATER COMPANY					79	100	132	163	149	125	23	20	20	22	22	21
AMERICAN TEXTILE MAINTENANCE																
3301384	02S/05W-22R01S	W	RIV LDRY/BLUE SEAL	NO	30	34	38	35	31	34	1	1	1	1	1	1
TOTALS FOR AMERICAN TEXTILE MAINTENANCE					30	34	38	35	31	34	1	1	1	1	1	1
BANK OF AMERICA N.T.&S.A.																
3301605	02S/04W-19P01S	W	WOODILL	YES	90	90	90	90	94	91	-	-	-	-	-	0
TOTALS FOR BANK OF AMERICA N.T.&S.A.					90	90	90	90	94	91	-	-	-	-	-	0
BOX SPRINGS MUTUAL WATER COMPANY																
3300275	03S/04W-10A	W	17	NO	473	453	492	442	428	458	262	265	259	120	218	225
3300272-	03S/04W-10A	W	14	YES	0	0	0	0	0	0	-	-	-	-	-	0
3300274-	03S/04W-10B	W	16	YES	53	50	55	55	42	51	-	-	-	-	-	0
3300272	03S/04W-10A	W	13	YES	0	0	0	0	0	0	-	-	-	-	-	0
3300273-	03S/04W-10G	W	15	YES	0	0	0	0	0	0	-	-	-	-	-	0
3300273	03S/04W-10G	W	7	YES	0	0	0	0	0	0	-	-	-	-	-	0
3300274	03S/04W-10B	W	8	YES	0	0	0	0	0	0	-	-	-	-	-	0
TOTALS FOR BOX SPRINGS MUTUAL WATER COMPANY					526	503	547	497	470	509	262	265	259	120	218	225
BURNS F L AND LAURA																
3300439	02S/04W-07N	W	CIT ST 2	YES	0	0	0	0	0	0	-	-	-	-	-	0
TOTALS FOR BURNS F L AND LAURA					0	0	0	0	0	0	-	-	-	-	-	0
CALIF BAPTIST UNIVERSITY																
3303109	03S/05W-08B02S	W	IRRIGATION	NO	-	-	-	-	-	0	0	0	0	0	0	0
TOTALS FOR CALIF BAPTIST UNIVERSITY					-	-	-	-	-	0	0	0	0	0	0	0
CANYON CREST COUNTRY CLUB																
3302052	02S/04W-31R01S	W	NO 1	NO	-	-	-	-	-	0	50	50	50	0	0	30
TOTALS FOR CANYON CREST COUNTRY CLUB					-	-	-	-	-	0	50	50	50	0	0	30
CARPENTER COMPANY																
3301036	03S/05W-09A01S	W	CBLNCA 1	YES	118	247	420	300	300	277	-	-	-	-	-	0
TOTALS FOR CARPENTER COMPANY					118	247	420	300	300	277	-	-	-	-	-	0

**WESTERN - SAN BERNARDINO WATERMASTER
TABLE 1
VERIFIED EXTRACTIONS - FILED
RIVERSIDE BASIN AREA WITHIN RIVERSIDE COUNTY**

RECRDTN NUMBER	STATE WELL NUMBER	WELL TYPE	LOCAL DESIGNATION	FC	BASE YEARS						CALENDAR YEAR EXTRACTIONS					
					1959	1960	1961	1962	1963	AVG	2016	2017	2018	2019	2020	AVG
CITIZENS NATIONAL COMPANY																
3300375	02S/05W-23L01S	W	AIR COND	YES	0	33	33	33	33	26	-	-	-	-	-	0
TOTALS FOR CITIZENS NATIONAL COMPANY					0	33	33	33	33	26	-	-	-	-	-	0
CRESTMORE HEIGHTS MUTUAL WATER COMPANY																
3301372	02S/05W-03B02S	W	2	YES	67	63	52	17	16	43	-	-	-	-	-	0
3301659	02S/05W-03B	W	3	YES	-	-	13	44	42	20	-	-	-	-	-	0
TOTALS FOR CRESTMORE HEIGHTS MUTUAL WATER COMPANY					67	63	65	61	58	63	-	-	-	-	-	0
EASTERN MUNICIPAL WATER DISTRICT																
3300982	03S/04W-03R	W	DICKNSON	YES	3	1	0	0	0	1	-	-	-	-	-	0
3300981	03S/04W-03Q	W	RECHE CN	YES	0	0	0	0	0	0	-	-	-	-	-	0
TOTALS FOR EASTERN MUNICIPAL WATER DISTRICT					3	1	0	0	0	1	-	-	-	-	-	0
FLABOB AIRPORT, LLC																
3300601	02S/05W-22D01S	W	"G" (JONES RANCH)	NO	5	5	5	5	5	5	0	0	0	0	0	0
TOTALS FOR FLABOB AIRPORT, LLC					5	5	5	5	5	5	0	0	0	0	0	0
GROSS, DALE P																
3300748	02S/05W-12E	W	1	YES	0	0	0	0	0	0	-	-	-	-	-	0
TOTALS FOR GROSS, DALE P					0	0	0	0	0	0	-	-	-	-	-	0
GRUBBS, V W																
3300076	02S/04W-07P	W	-	YES	45	40	51	38	39	43	-	-	-	-	-	0
TOTALS FOR GRUBBS, V W					45	40	51	38	39	43	-	-	-	-	-	0
HEYMING, FRANK & LUCY																
3303110	03S/05W-04N01S	W	RED BARN	NO	-	-	-	-	-	0	13	0	5	2	2	4
TOTALS FOR HEYMING, FRANK & LUCY					-	-	-	-	-	0	13	0	5	2	2	4
HIGH GROVE VILLAGE																
3301358-	02S/04W-08E01S	W	HIGHGROVE 1	NO	-	-	-	-	-	0	-	-	-	-	-	0
TOTALS FOR HIGH GROVE VILLAGE					-	-	-	-	-	0	-	-	-	-	-	0
HUNTER ENGINEERING COMPANY																
3300609	02S/04W-18C	W	3	YES	0	0	0	31	188	44	-	-	-	-	-	0
3300607	02S/04W-18E01S	W	SMITH 1	YES	0	0	0	0	0	0	-	-	-	-	-	0
3300608	02S/04W-18F	W	2	YES	0	0	0	0	0	0	-	-	-	-	-	0
TOTALS FOR HUNTER ENGINEERING COMPANY					0	0	0	31	188	44	-	-	-	-	-	0
JOHNSON, TRUMAN																
3300160	02S/05W-14E	W	1, PALMYRITA	YES	270	214	248	187	250	234	-	-	-	-	-	0
TOTALS FOR JOHNSON, TRUMAN					270	214	248	187	250	234	-	-	-	-	-	0

**WESTERN - SAN BERNARDINO WATERMASTER
TABLE 1
VERIFIED EXTRACTIONS - FILED
RIVERSIDE BASIN AREA WITHIN RIVERSIDE COUNTY**

RECRDTN NUMBER	STATE WELL NUMBER	WELL TYPE	LOCAL DESIGNATION	FC	BASE YEARS						CALENDAR YEAR EXTRACTIONS					
					1959	1960	1961	1962	1963	AVG	2016	2017	2018	2019	2020	AVG
JURUPA COMMUNITY SERVICES DISTRICT																
3301501	02S/05W-08G01S	W	SUNNYSLOPE #5	NO	624	180	422	275	552	411	4	33	2	39	12	18
3302911	02S/05W-08G05S	W	#21	NO	-	-	-	-	-	0	469	470	514	453	479	477
3301502	02S/05W-08K02S	W	6	YES	308	351	103	295	116	235	-	-	-	-	-	0
3301578	02S/05W-05R	W	PEARSON MUTAL	YES	9	6	6	6	78	21	-	-	-	-	-	0
3301625	02S/05W-08K03S	W	#7	YES	50	351	103	295	116	183	-	-	-	-	-	0
3301362	02S/05W-08G04S	W	3	YES	12	180	422	275	552	288	-	-	-	-	-	0
TOTALS FOR JURUPA COMMUNITY SERVICES DISTRICT					1,003	1,068	1,056	1,146	1,414	1,137	473	503	516	492	491	495
LA CASA CONTENTA MOTEL																
3300573	02S/04W-19P	W	ADLINE	YES	0	0	0	0	0	0	-	-	-	-	-	0
TOTALS FOR LA CASA CONTENTA MOTEL					0	0	0	0	0	0	-	-	-	-	-	0
MADISON, ERIN																
3301626-	02S/05W-02L	W	64-1	YES	-	-	-	-	-	0	-	-	-	-	-	0
3301473	02S/05W-02F	W	CHINO NO 3	YES	603	781	465	515	531	579	-	-	-	-	-	0
3301203	02S/05W-02F	W	1 VALENCIA	YES	564	704	731	476	912	677	-	-	-	-	-	0
TOTALS FOR MADISON, ERIN					1,167	1,485	1,196	991	1,443	1,256	-	-	-	-	-	0
MARTIN, KENNETH ALLAN																
3300554	02S/05W-32B01S	W	RR 1/NICHOLS PARK	YES	0	0	0	0	0	0	-	-	-	-	-	0
TOTALS FOR MARTIN, KENNETH ALLAN					0	0	0	0	0	0	-	-	-	-	-	0
MASTERCRAFT HOMES																
3300597	02S/05W-22C02S	W	C	YES	1	1	1	1	1	1	-	-	-	-	-	0
3300599	02S/05W-21B01S	W	"E" (JONES RANCH)	YES	422	422	422	422	422	422	-	-	-	-	-	0
3300600	02S/05W-21A01S	W	F	YES	564	564	564	564	564	564	-	-	-	-	-	0
TOTALS FOR MASTERCRAFT HOMES					987	987	987	987	987	987	-	-	-	-	-	0
MICHAEL, C.																
3300595-	02S/05W-22D	W	A (LEEVEE)	YES	354	354	354	354	354	354	-	-	-	-	-	0
3300595	02S/05W-22C01S	W	OLD A	YES	0	0	0	0	0	0	-	-	-	-	-	0
TOTALS FOR MICHAEL, C.					354	354	354	354	354	354	-	-	-	-	-	0
MIPO CORP, DBA MISSION																
3300000	02S/05W-23G02S	W	6TH ST	YES	73	73	73	73	73	73	-	-	-	-	-	0
TOTALS FOR MIPO CORP, DBA MISSION					73	73	73	73	73	73	-	-	-	-	-	0
PEDLEY LAND COMPANY LLC																
3302979	02S/05W-08K05S	W	#2 - SCHOOL	NO	-	-	-	-	-	0	467	485	450	464	464	466
3302980	02S/05W-08K04S	W	#1 - SCHOOL	NO	-	-	-	-	-	0	1	0	0	0	0	0
TOTALS FOR PEDLEY LAND COMPANY LLC					-	-	-	-	-	0	468	485	450	464	464	466

**WESTERN - SAN BERNARDINO WATERMASTER
TABLE 1
VERIFIED EXTRACTIONS - FILED
RIVERSIDE BASIN AREA WITHIN RIVERSIDE COUNTY**

RECRDTN NUMBER	STATE WELL NUMBER	WELL TYPE	LOCAL DESIGNATION	FC	BASE YEARS						CALENDAR YEAR EXTRACTIONS					
					1959	1960	1961	1962	1963	AVG	2016	2017	2018	2019	2020	AVG
PROPERTY ACQUISITION COMPANY																
3301422	02S/05W-05R02S	W	PATA 66	YES	140	136	143	139	141	140	-	-	-	-	0	
TOTALS FOR PROPERTY ACQUISITION COMPANY					140	136	143	139	141	140	-	-	-	-	0	
RIVERSIDE CEMENT COMPANY																
3301610	02S/05W-03A03S	W	60-1 BLENDING PILE	NO	-	488	2,420	2,020	1,563	1,298	30	30	1	1	13	
3302605	02S/05W-03F02S	W	88-1	NO	-	-	-	-	-	0	0	0	0	0	0	
3300370	02S/05W-03J	W	CRESTMOR	YES	282	242	282	282	532	324	-	-	-	-	0	
3300372	02S/05W-03G02S	W	49	YES	37	0	0	0	0	7	-	-	-	-	0	
3300369	02S/05W-02E	W	CHINO NO 2	YES	398	0	0	0	0	80	-	-	-	-	0	
3301626	02S/05W-02L	W	53-2	YES	350	350	0	132	110	188	-	-	-	-	0	
TOTALS FOR RIVERSIDE CEMENT COMPANY					1,067	1,080	2,702	2,434	2,205	1,898	30	30	1	1	13	
RIVERSIDE COUNTY FLOOD CONTROL AND WATER CONSERVATION DISTRICT																
3303111	02S/05W-14D01S	W	IRRIGATION	NO	-	-	-	-	-	0	0	0	0	0	0	
TOTALS FOR RIVERSIDE COUNTY FLOOD CONTROL AND WATER CONSERVATION DISTRICT					-	-	-	-	-	0	0	0	0	0	0	
RIVERSIDE COUNTY PARKS DEPARTMENT																
3300596	02S/05W-21K01S	W	HQ	NO	1	1	1	1	1	1	20	20	0	20	12	
3300598	02S/05W-21K	W	EDMUNDS "D"	NO	1,220	1,220	1,220	1,220	1,220	1,220	0	0	0	0	0	
3302204	02S/05W-21M03S	W	AG WELL #2-PIC LAK 8	NO	-	-	-	-	-	0	0	0	0	0	0	
3302206	02S/05W-21M04S	W	PIC LAK 14	NO	504	504	504	504	504	504	150	150	0	150	90	
3303129	02S/05W-21E02S	W	SPORTS PARK	NO	-	-	-	-	-	0	84	84	0	84	50	
3302205	02S/05W-21M01S	W	PIC LAK 12	YES	515	515	515	515	515	515	-	-	-	-	0	
TOTALS FOR RIVERSIDE COUNTY PARKS DEPARTMENT					2,240	2,240	2,240	2,240	2,240	2,240	254	254	0	254	152	
RIVERSIDE HIGHLAND WATER CO																
3301655	02S/04W-08M01S	W	RN #21	NO	0	0	0	1,393	1,381	555	46	51	97	97	188	96
3301656	02S/04W-08M02S	W	RN #22	NO	-	-	0	0	0	0	35	73	61	107	59	67
TOTALS FOR RIVERSIDE HIGHLAND WATER CO					0	0	0	1,393	1,381	555	81	124	158	204	247	163
RIVERSIDE INDUSTRIAL PARK																
3300330	02S/05W-11C01S	W	8	YES	315	315	224	209	174	247	-	-	-	-	0	
TOTALS FOR RIVERSIDE INDUSTRIAL PARK					315	315	224	209	174	247	-	-	-	-	0	
RIVERSIDE THOROUGHBRED FARM																
3301835	02S/05W-15B11S	W	#2	YES	-	-	-	-	60	12	-	-	-	-	0	
3301834	02S/05W-15B10S	W	1	YES	-	-	-	-	30	6	-	-	-	-	0	
TOTALS FOR RIVERSIDE THOROUGHBRED FARM					-	-	-	-	90	18	-	-	-	-	0	
RIVERSIDE UNIFIED SCHOOL DISTRICT																
3303119	02S/05W-14B01S	W	BEATTY ELEMENTARY	NO	-	-	-	-	-	0	18	19	29	19	25	22
TOTALS FOR RIVERSIDE UNIFIED SCHOOL DISTRICT					-	-	-	-	-	0	18	19	29	19	25	22

**WESTERN - SAN BERNARDINO WATERMASTER
TABLE 1
VERIFIED EXTRACTIONS - FILED
RIVERSIDE BASIN AREA WITHIN RIVERSIDE COUNTY**

RECRDTN NUMBER	STATE WELL NUMBER	WELL TYPE	LOCAL DESIGNATION	FC	BASE YEARS						CALENDAR YEAR EXTRACTIONS					
					1959	1960	1961	1962	1963	AVG	2016	2017	2018	2019	2020	AVG
RIVERSIDE, CITY OF																
3301073	02S/05W-12K02S	W	TWIN SPRINGS 1&2	NO	672	1,034	2,232	1,593	1,026	1,311	1,144	1,310	1,583	1,174	2,357	1,514
3301074	02S/05W-23J01S	W	MULBERRY	NO	12	46	24	108	40	46	0	0	0	0	0	0
3301075	02S/05W-12B01S	W	GARNER #1 (T&G)	NO	264	383	250	534	285	343	0	0	3	2	0	1
3301076	02S/05W-12P01S	W	MOORE GRIFFITH #1	NO	458	589	685	690	771	639	1,713	1,573	769	946	1,134	1,227
3301077	02S/05W-12P02S	W	BRUNTON	NO	259	299	152	482	409	320	0	0	-	-	-	0
3301082	02S/05W-14G02S	W	FAIRMOUNT PARK #1	NO	1,166	1,187	1,096	1,045	675	1,034	52	0	530	508	242	266
3301284	02S/05W-24D01S	W	1ST ST	NO	766	2,360	1,246	1,012	581	1,193	548	262	655	286	111	372
3301285-	02S/05W-13Q02S	W	CUNHAM 2	NO	0	0	2,075	1,325	1,547	989	0	0	0	0	0	0
3301286-	02S/04W-07N03S	W	PALMYRITA #2	NO	-	1,069	811	620	599	620	687	762	2,110	2,864	2,766	1,838
3301287	02S/04W-07L01S	W	ELECTRIC ST	NO	2,731	1,776	507	167	258	1,088	676	1,529	1,864	2,078	2,103	1,650
3301288	02S/05W-23R01S	W	FILL	NO	651	1,103	629	369	374	625	219	628	787	177	315	425
3301289	02S/05W-23Q01S	W	11TH ST	NO	543	760	895	573	311	616	0	0	0	0	0	0
3301358	02S/04W-08E01S	W	HIGHGROVE 1	NO	220	198	210	250	439	263	0	0	0	0	0	0
3301359-	02S/04W-08D04S	W	HIGHGROVE 3	NO	-	-	-	-	0	0	0	0	0	0	0	0
3301635	02S/05W-14G03S	W	MORI	NO	-	365	1,829	1,684	1,536	1,083	0	0	0	0	0	0
3301851	02S/05W-14E01S	W	FAIRMOUNT PARK 2	NO	-	-	-	-	-	0	51	0	944	806	968	554
3301915	02S/05W-23Q03S	W	FREEWAY	YES	-	-	-	-	-	0	-	-	-	-	-	0
3301959	02S/05W-12B04S	W	GARNER B	NO	-	-	-	-	-	0	2,197	2,013	2,044	1,874	2,044	2,034
3302472	02S/05W-12C03S	W	GARNER C	NO	-	-	-	-	-	0	1,792	2,240	1,893	2,862	3,144	2,386
3302531	02S/05W-12A03S	W	RUSSELL B	YES	-	-	-	-	-	0	-	-	-	-	-	0
3302618	02S/05W-12B06S	W	GARNER D	NO	-	-	-	-	-	0	1,472	1,723	1,586	1,796	1,406	1,597
3302890	02S/05W-12B07S	W	RUSSELL C	YES	-	-	-	-	-	0	0	0	0	-	-	0
3300686	02S/04W-19J01S	W	LEMONA 1	YES	384	319	378	203	274	312	-	-	-	-	-	0
3301814	03S/05W-03F01S	W	ORANGE ACRES	YES	24	19	18	14	12	17	-	-	-	-	-	0
3301079	02S/05W-28C01S	W	DAVIS	YES	0	0	0	0	0	0	-	-	-	-	-	0
3301084	02S/05W-12A01S	W	RUSSELL	YES	483	740	445	778	510	591	-	-	-	-	-	0
3301286	02S/04W-07N01S	W	PALMYRITA 1	YES	553	0	0	0	0	111	-	-	-	-	-	0
3301087	02S/05W-29G	D	JENSEN	YES	2,613	2,475	1,628	1,467	1,467	1,930	-	-	-	-	-	0
3300417	02S/05W-25F01S	W	CLEARWTR	YES	528	631	805	23	126	423	-	-	-	-	-	0
3301285	02S/05W-13Q01S	W	CUNHAM 1	YES	0	0	0	0	0	0	-	-	-	-	-	0
3301940	03S/05W-09E01S	W	LINCOLN HEIGHTS	YES	438	464	448	358	300	402	-	-	-	-	-	0
3301086	02S/05W-14K	D	SPRING BROOK	YES	0	0	0	0	0	0	-	-	-	-	-	0
3301359	02S/04W-08D03S	W	HIGHGROVE 2	YES	147	357	375	254	0	227	-	-	-	-	-	0
3301078	02S/05W-28A01S	W	SANITARY	YES	4	3	3	3	3	3	-	-	-	-	-	0
3303144	2S/5W-12	W	BRUNTON 1-R	NO	-	-	-	-	-	0	1,330	875	763	868	712	910
TOTALS FOR RIVERSIDE, CITY OF					12,916	16,177	16,741	13,552	11,543	14,186	11,881	12,915	15,531	16,241	17,302	14,774
RIVERSIDE, CITY OF-GAGE CANAL																
3300366	02S/05W-26F01S	W	OLIVEWOOD 1	NO	856	931	1,044	727	688	849	1,322	1,388	1,390	1,079	408	1,117
3300367	02S/05W-26E02S	W	OLIVEWOOD 2	NO	1,752	1,595	1,633	985	1,165	1,426	1,761	1,870	1,778	1,774	1,947	1,826
3300368	02S/05W-26M01S	W	OLIVEWOOD 3	NO	449	461	559	305	318	418	816	909	820	776	820	828
TOTALS FOR RIVERSIDE, CITY OF-GAGE CANAL					3,057	2,987	3,236	2,017	2,171	2,694	3,899	4,167	3,988	3,629	3,175	3,772

**WESTERN - SAN BERNARDINO WATERMASTER
TABLE 1
VERIFIED EXTRACTIONS - FILED
RIVERSIDE BASIN AREA WITHIN RIVERSIDE COUNTY**

RECRDTN NUMBER	STATE WELL NUMBER	WELL TYPE	LOCAL DESIGNATION	FC	BASE YEARS						CALENDAR YEAR EXTRACTIONS					
					1959	1960	1961	1962	1963	AVG	2016	2017	2018	2019	2020	AVG
RIVINO WATER COMPANY																
3301346	02S/05W-02L01S	W	1	YES	297	211	187	477	372	309	-	-	-	-	-	0
TOTALS FOR RIVINO WATER COMPANY					297	211	187	477	372	309	-	-	-	-	-	0
ROCKY R RANCH																
3300768	03S/05W-14E	W	GURNEY 1	YES	45	24	6	6	5	17	-	-	-	-	-	0
TOTALS FOR ROCKY R RANCH					45	24	6	6	5	17	-	-	-	-	-	0
ROOS CHARLES E																
3301257	02S/04W-31E01S	W	1	YES	0	200	0	0	0	40	-	-	-	-	-	0
TOTALS FOR ROOS CHARLES E					0	200	0	0	0	40	-	-	-	-	-	0
ROSS SAM																
3301194	02S/05W-12R01S	W	1 WEST	YES	0	0	0	0	0	0	-	-	-	-	-	0
TOTALS FOR ROSS SAM					0	0	0	0	0	0	-	-	-	-	-	0
RUBIDOUX C.S.D.																
3301153	02S/05W-15M02S	W	#7, DALY #2	NO	101	126	123	75	117	108	0	1	0	0	0	0
3301296	02S/05W-16J	W	#19 1-FT FREMONT NE	NO	70	27	27	18	45	37	0	0	0	16	16	6
3301297	02S/05W-16J	W	#20 2-FT FREMONT SW	NO	136	182	188	184	144	167	28	17	17	0	0	12
3301694	02S/05W-20H04S	W	#13 HUNTER 6	NO	-	-	76	100	94	54	0	0	0	0	0	0
3301887	02S/05W-10P01S	W	#3 28TH ST	NO	-	-	-	-	-	0	0	4	10	79	29	24
3301892	02S/05W-17R03S	W	#11 CLEMENTS (OLD 4)	NO	-	-	-	-	-	0	672	432	385	338	372	440
3302007	02S/05W-16H06S	W	#2, TROYER	NO	-	-	-	-	-	0	1,239	1,152	759	1,027	889	1,013
3302538	02S/05W-20A01S	W	#14, 46TH ST	NO	-	-	-	-	-	0	0	0	0	0	0	0
3302540	02S/05W-15M01S	W	#5 DALY #1(NEW 36TH)	NO	-	-	-	-	-	0	0	0	0	0	0	0
3302541	02S/05W-11C02S	W	#4, OLD SKOTTY	NO	-	-	-	-	-	0	704	1,098	0	0	0	360
3302772	02S/05W-11C02S	W	#6, NEW SKOTTY	NO	-	-	-	-	-	0	151	348	436	655	61	330
3302810	02S/05W-15L	W	GOULD (NEW DALY #8)	NO	-	-	-	-	-	0	2,042	2,277	1,856	2,322	2,551	2,210
3302985	02S/05W-15L11S	W	#17 (NORTH WELL)	NO	-	-	-	-	-	0	562	5	0	0	0	113
3302986	02S/05W-15L12	W	#18 (SOUTH WELL)	NO	-	-	-	-	-	0	1,931	2,302	1,793	242	0	1,254
3302539	02S/05W-21C01S	W	#12, AIRPORT	YES	-	-	-	-	-	0	-	-	-	-	-	0
3301524-	02S/05W-20J02S	W	#16 HUNTER	YES	-	35	125	117	141	84	-	-	-	-	-	0
3302008	02S/05W-10K06S	W	NO 1, W RIV MUTUAL	YES	178	178	178	178	178	178	-	-	-	-	-	0
3301363	02S/05W-16E06S	W	OLD #4	YES	59	90	190	130	108	115	-	-	-	-	-	0
3300022-	02S/05W-16R01S	W	1 (RIO RANCHO)	YES	84	86	98	76	103	89	-	-	-	-	-	0
3301424	02S/05W-15M01S	W	#9, WALLACE STREET	YES	136	195	190	140	117	156	-	-	-	-	-	0
3301524	02S/05W-19J	W	J H #9	YES	22	3	0	0	0	5	-	-	-	-	-	0
3300022	02S/05W-16R	W	OLD #1 (RIO RANCHO)	YES	0	0	0	0	0	0	-	-	-	-	-	0
3302542	02S/05W-15L01S	W	#1-CRESTMORE	YES	-	-	-	-	-	0	-	-	-	-	-	0
3301423	02S/05W-16G04S	W	NO 1	YES	167	136	129	126	141	140	-	-	-	-	-	0
3301154	02S/05W-15L09S	W	#8, 34TH & DALY	YES	50	51	62	32	28	45	-	-	-	-	-	0
3303155	02S/05W-15L13S	W	WELL 1A	NO	-	-	-	-	-	0	-	-	-	38	1,268	261
TOTALS FOR RUBIDOUX C.S.D.					1,003	1,109	1,386	1,176	1,216	1,178	7,329	7,636	5,256	4,717	5,186	6,025

**WESTERN - SAN BERNARDINO WATERMASTER
TABLE 1
VERIFIED EXTRACTIONS - FILED
RIVERSIDE BASIN AREA WITHIN RIVERSIDE COUNTY**

RECRDTN NUMBER	STATE WELL NUMBER	WELL TYPE	LOCAL DESIGNATION	FC	BASE YEARS						CALENDAR YEAR EXTRACTIONS					
					1959	1960	1961	1962	1963	AVG	2016	2017	2018	2019	2020	AVG
SCHWAB A M																
3300230	02S/04W-08N02S	W	PLMYRTA	YES	110	88	42	11	12	53	-	-	-	-	-	0
TOTALS FOR SCHWAB A M					110	88	42	11	12	53	-	-	-	-	-	0
SCOPE CORPORATION																
3300003	02S/04W-19J02S	W	COOK 2	YES	99	67	85	101	5	71	-	-	-	-	-	0
3300004	02S/04W-19R01S	W	HALL 1	YES	17	23	50	98	95	57	-	-	-	-	-	0
TOTALS FOR SCOPE CORPORATION					116	90	135	199	100	128	-	-	-	-	-	0
STOKER GEORGE																
3300798	02S/05W-12A	W	-	YES	158	165	159	165	134	156	-	-	-	-	-	0
TOTALS FOR STOKER GEORGE					158	165	159	165	134	156	-	-	-	-	-	0
TAYLOR WALTER & BARBARA																
3300371	02S/05W-05K	W	FALCO	YES	0	0	0	30	15	9	-	-	-	-	-	0
TOTALS FOR TAYLOR WALTER & BARBARA					0	0	0	30	15	9	-	-	-	-	-	0
UNIVERSAL FOREST PRODUCTS																
3302233	02S/05W-10C04S	W	1	NO	-	-	-	-	-	0	0	0	0	0	0	0
3302234	02S/05W-10C03S	W	2	NO	-	-	-	-	-	0	0	0	0	0	0	0
3302235	02S/05W-10C01S	W	3	NO	-	-	-	-	-	0	0	0	0	0	0	0
TOTALS FOR UNIVERSAL FOREST PRODUCTS					-	-	-	-	-	0	0	0	0	0	0	0
UNIVERSITY OF CALIFORNIA, REGENTS OF																
3300040	02S/04W-08D02S	W	#8, HIGHGROVE	NO	131	283	370	94	227	221	0	0	0	0	0	0
TOTALS FOR UNIVERSITY OF CALIFORNIA, REGENTS OF					131	283	370	94	227	221	0	0	0	0	0	0
VICTORIA COUNTRY CLUB																
3300417-	02S/05W-25F01S	W	CLEARWATER	NO	0	0	0	0	0	0	0	0	0	0	0	0
3303105	02S/05W-25F02S	W	#2	NO	-	-	-	-	-	0	392	355	345	345	326	353
TOTALS FOR VICTORIA COUNTRY CLUB					0	0	0	0	0	0	392	355	345	345	326	353
VON KANEL ALFRED																
3300068	02S/05W-32A01S	W	-	YES	83	87	94	94	78	87	-	-	-	-	-	0
TOTALS FOR VON KANEL ALFRED					83	87	94	94	78	87	-	-	-	-	-	0
WATERMAN ALLEN H																
3300812	02S/05W-11P	W	WTRMN 1	YES	25	33	16	0	0	15	-	-	-	-	-	0
TOTALS FOR WATERMAN ALLEN H					25	33	16	0	0	15	-	-	-	-	-	0
WHITE SULPHUR SPRINGS POOL																
3300754	02S/05W-13E	W	WHSLPHR 1	YES	49	53	54	44	40	48	-	-	-	-	-	0
TOTALS FOR WHITE SULPHUR SPRINGS POOL					49	53	54	44	40	48	-	-	-	-	-	0

**WESTERN - SAN BERNARDINO WATERMASTER
TABLE 1
VERIFIED EXTRACTIONS - FILED
RIVERSIDE BASIN AREA WITHIN RIVERSIDE COUNTY**

RECRDTN NUMBER	STATE WELL NUMBER	WELL TYPE	LOCAL DESIGNATION	FC	BASE YEARS						CALENDAR YEAR EXTRACTIONS					
					1959	1960	1961	1962	1963	AVG	2016	2017	2018	2019	2020	AVG
WIGHT MRS CHARLES H																
3300277	02S/05W-11K	W	-	YES	76	0	0	0	0	15	-	-	-	-	-	0
TOTALS FOR WIGHT MRS CHARLES H					76	0	0	0	0	15	-	-	-	-	-	0
ZINKE VERA																
3300811	02S/05W-32K01S	W	WAYMAN	YES	53	37	47	20	18	35	-	-	-	-	-	0
TOTALS FOR ZINKE VERA					53	37	47	20	18	35	-	-	-	-	-	0
TOTALS FOR 153 WELLS					26,819	30,763	33,211	29,291	28,050	29,627	25,174	26,824	26,609	26,511	27,460	26,516
PAGE 8 OF 8													AS OF 6/22/2021 4:51 PM			

**WESTERN - SAN BERNARDINO WATERMASTER
TABLE 2
VERIFIED EXTRACTIONS - NON-FILED
RIVERSIDE BASIN AREA WITHIN RIVERSIDE COUNTY**

RECRDTN NUMBER	STATE WELL NUMBER	WELL TYPE	LOCAL DESIGNATION	FC	BASE YEARS						CALENDAR YEAR EXTRACTIONS						
					1959	1960	1961	1962	1963	AVG	2016	2017	2018	2019	2020	AVG	
JOHNSON, TRUMAN																	
0000402	02S/05W-14E	W	1	YES	4	4	4	4	4	4	4	-	-	-	-	-	0
TOTALS FOR JOHNSON, TRUMAN					4	4	4	4	4	4	4	-	-	-	-	-	0
RUBIDOUX C.S.D.																	
0000401	02S/05W-20R01S	W	SEWER PLANT	YES	3	3	3	3	3	3	3	-	-	-	-	-	0
TOTALS FOR RUBIDOUX C.S.D.					3	3	3	3	3	3	3	-	-	-	-	-	0
TOTALS FOR 2 WELLS					7	7	7	7	7	7	7	-	-	-	-	-	0

PAGE 1 OF 1

AS OF 6/22/2021 4:51 PM

**WESTERN - SAN BERNARDINO WATERMASTER
TABLE 3
VERIFIED EXTRACTIIONS - FILED AND NON-FILED DETAIL
RIVERSIDE BASIN AREA WITHIN RIVERSIDE COUNTY**

RECRDTN NUMBER	STATE WELL NUMBER	WELL TYPE	LOCAL DESIGNATION	FC	BASE YEARS							CALENDAR YEAR EXTRACTIIONS					
					1959	1960	1961	1962	1963	AVG	2016	2017	2018	2019	2020	AVG	
AGUA MANSА PROPERTIES, INC																	
3301927	02S/05W-03R03S	W	2	YES	-	-	-	-	-	-	0	-	-	-	-	0	
3301081	02S/05W-14B	W	ANZA	YES	121	151	134	0	0	81	-	-	-	-	-	0	
TOTALS FOR AGUA MANSА PROPERTIES, INC					-	-	-	-	-	0	-	-	-	-	-	0	
ALAMO WATER COMPANY																	
3301768	02S/05W-11J	W	-	NO	79	100	132	163	149	125	23	20	20	22	22	21	
TOTALS FOR ALAMO WATER COMPANY					-	-	-	-	-	0	-	-	-	-	-	0	
AMERICAN TEXTILE MAINTENANCE																	
3301384	02S/05W-22R01S	W	RIV LDRY/BLUE SEAL	NO	30	34	38	35	31	34	1	1	1	1	1	1	
TOTALS FOR AMERICAN TEXTILE MAINTENANCE					-	-	-	-	-	0	-	-	-	-	-	0	
BANK OF AMERICA N.T.&S.A.																	
3301605	02S/04W-19P01S	W	WOODILL	YES	90	90	90	90	94	91	-	-	-	-	-	0	
TOTALS FOR BANK OF AMERICA N.T.&S.A.					-	-	-	-	-	0	-	-	-	-	-	0	
BOX SPRINGS MUTUAL WATER COMPANY																	
3300275	03S/04W-10A	W	17	NO	473	453	492	442	428	458	262	265	259	120	218	225	
3300272-	03S/04W-10A	W	14	YES	0	0	0	0	0	0	-	-	-	-	-	0	
3300274-	03S/04W-10B	W	16	YES	53	50	55	55	42	51	-	-	-	-	-	0	
3300272	03S/04W-10A	W	13	YES	0	0	0	0	0	0	-	-	-	-	-	0	
3300273-	03S/04W-10G	W	15	YES	0	0	0	0	0	0	-	-	-	-	-	0	
3300273	03S/04W-10G	W	7	YES	0	0	0	0	0	0	-	-	-	-	-	0	
3300274	03S/04W-10B	W	8	YES	0	0	0	0	0	0	-	-	-	-	-	0	
TOTALS FOR BOX SPRINGS MUTUAL WATER COMPANY					-	-	-	-	-	0	-	-	-	-	-	0	
BURNS F L AND LAURA																	
3300439	02S/04W-07N	W	CIT ST 2	YES	0	0	0	0	0	0	-	-	-	-	-	0	
TOTALS FOR BURNS F L AND LAURA					-	-	-	-	-	0	-	-	-	-	-	0	
CALIF BAPTIST UNIVERSITY																	
3303109	03S/05W-08B02S	W	IRRIGATION	NO	-	-	-	-	-	0	0	0	0	0	0	0	
TOTALS FOR CALIF BAPTIST UNIVERSITY					-	-	-	-	-	0	-	-	-	-	-	0	
CANYON CREST COUNTRY CLUB																	
3302052	02S/04W-31R01S	W	NO 1	NO	-	-	-	-	-	0	50	50	50	0	0	30	
TOTALS FOR CANYON CREST COUNTRY CLUB					-	-	-	-	-	0	-	-	-	-	-	0	
CARPENTER COMPANY																	
3301036	03S/05W-09A01S	W	CBLNCA 1	YES	118	247	420	300	300	277	-	-	-	-	-	0	
TOTALS FOR CARPENTER COMPANY					-	-	-	-	-	0	-	-	-	-	-	0	

**WESTERN - SAN BERNARDINO WATERMASTER
TABLE 3
VERIFIED EXTRACTIONS - FILED AND NON-FILED DETAIL
RIVERSIDE BASIN AREA WITHIN RIVERSIDE COUNTY**

RECRDTN NUMBER	STATE WELL NUMBER	WELL TYPE	LOCAL DESIGNATION	FC	BASE YEARS						CALENDAR YEAR EXTRACTIONS					
					1959	1960	1961	1962	1963	AVG	2016	2017	2018	2019	2020	AVG
CITIZENS NATIONAL COMPANY																
3300375	02S/05W-23L01S	W	AIR COND	YES	0	33	33	33	33	26	-	-	-	-	-	0
TOTALS FOR CITIZENS NATIONAL COMPANY					-	-	-	-	-	0	-	-	-	-	-	0
CRESTMORE HEIGHTS MUTUAL WATER COMPANY																
3301372	02S/05W-03B02S	W	2	YES	67	63	52	17	16	43	-	-	-	-	-	0
3301659	02S/05W-03B	W	3	YES	-	-	13	44	42	20	-	-	-	-	-	0
TOTALS FOR CRESTMORE HEIGHTS MUTUAL WATER COMPANY					-	-	-	-	-	0	-	-	-	-	-	0
EASTERN MUNICIPAL WATER DISTRICT																
3300982	03S/04W-03R	W	DICKNSON	YES	3	1	0	0	0	1	-	-	-	-	-	0
3300981	03S/04W-03Q	W	RECHE CN	YES	0	0	0	0	0	0	-	-	-	-	-	0
TOTALS FOR EASTERN MUNICIPAL WATER DISTRICT					-	-	-	-	-	0	-	-	-	-	-	0
FLABOB AIRPORT, LLC																
3300601	02S/05W-22D01S	W	"G" (JONES RANCH)	NO	5	5	5	5	5	5	0	0	0	0	0	0
TOTALS FOR FLABOB AIRPORT, LLC					-	-	-	-	-	0	-	-	-	-	-	0
GROSS, DALE P																
3300748	02S/05W-12E	W	1	YES	0	0	0	0	0	0	-	-	-	-	-	0
TOTALS FOR GROSS, DALE P					-	-	-	-	-	0	-	-	-	-	-	0
GRUBBS, V W																
3300076	02S/04W-07P	W	-	YES	45	40	51	38	39	43	-	-	-	-	-	0
TOTALS FOR GRUBBS, V W					-	-	-	-	-	0	-	-	-	-	-	0
HEYMING, FRANK & LUCY																
3303110	03S/05W-04N01S	W	RED BARN	NO	-	-	-	-	-	0	13	0	5	2	2	4
TOTALS FOR HEYMING, FRANK & LUCY					-	-	-	-	-	0	-	-	-	-	-	0
HIGH GROVE VILLAGE																
3301358-	02S/04W-08E01S	W	HIGHGROVE 1	NO	-	-	-	-	-	0	-	-	-	-	-	0
TOTALS FOR HIGH GROVE VILLAGE					-	-	-	-	-	0	-	-	-	-	-	0
HUNTER ENGINEERING COMPANY																
3300609	02S/04W-18C	W	3	YES	0	0	0	31	188	44	-	-	-	-	-	0
3300607	02S/04W-18E01S	W	SMITH 1	YES	0	0	0	0	0	0	-	-	-	-	-	0
3300608	02S/04W-18F	W	2	YES	0	0	0	0	0	0	-	-	-	-	-	0
TOTALS FOR HUNTER ENGINEERING COMPANY					-	-	-	-	-	0	-	-	-	-	-	0
JOHNSON, TRUMAN																
3300160	02S/05W-14E	W	1, PALMYRITA	YES	270	214	248	187	250	234	-	-	-	-	-	0
0000402	02S/05W-14E	W	1	YES	4	4	4	4	4	4	-	-	-	-	-	0
TOTALS FOR JOHNSON, TRUMAN					-	-	-	-	-	0	-	-	-	-	-	0

**WESTERN - SAN BERNARDINO WATERMASTER
TABLE 3
VERIFIED EXTRACTIIONS - FILED AND NON-FILED DETAIL
RIVERSIDE BASIN AREA WITHIN RIVERSIDE COUNTY**

RECRDTN NUMBER	STATE WELL NUMBER	WELL TYPE	LOCAL DESIGNATION	FC	BASE YEARS						CALENDAR YEAR EXTRACTIIONS					
					1959	1960	1961	1962	1963	AVG	2016	2017	2018	2019	2020	AVG
JURUPA COMMUNITY SERVICES DISTRICT																
3301501	02S/05W-08G01S	W	SUNNYSLOPE #5	NO	624	180	422	275	552	411	4	33	2	39	12	18
3302911	02S/05W-08G05S	W	#21	NO	-	-	-	-	-	0	469	470	514	453	479	477
3301502	02S/05W-08K02S	W	6	YES	308	351	103	295	116	235	-	-	-	-	-	0
3301578	02S/05W-05R	W	PEARSON MUTAL	YES	9	6	6	6	78	21	-	-	-	-	-	0
3301625	02S/05W-08K03S	W	#7	YES	50	351	103	295	116	183	-	-	-	-	-	0
3301362	02S/05W-08G04S	W	3	YES	12	180	422	275	552	288	-	-	-	-	-	0
TOTALS FOR JURUPA COMMUNITY SERVICES DISTRICT					-	-	-	-	-	0	-	-	-	-	-	0
LA CASA CONTENTA MOTEL																
3300573	02S/04W-19P	W	ADLINE	YES	0	0	0	0	0	0	-	-	-	-	-	0
TOTALS FOR LA CASA CONTENTA MOTEL					-	-	-	-	-	0	-	-	-	-	-	0
MADISON, ERIN																
3301626-	02S/05W-02L	W	64-1	YES	-	-	-	-	-	0	-	-	-	-	-	0
3301473	02S/05W-02F	W	CHINO NO 3	YES	603	781	465	515	531	579	-	-	-	-	-	0
3301203	02S/05W-02F	W	1 VALENCIA	YES	564	704	731	476	912	677	-	-	-	-	-	0
TOTALS FOR MADISON, ERIN					-	-	-	-	-	0	-	-	-	-	-	0
MARTIN, KENNETH ALLAN																
3300554	02S/05W-32B01S	W	RR 1/NICHOLS PARK	YES	0	0	0	0	0	0	-	-	-	-	-	0
TOTALS FOR MARTIN, KENNETH ALLAN					-	-	-	-	-	0	-	-	-	-	-	0
MASTERCRAFT HOMES																
3300597	02S/05W-22C02S	W	C	YES	1	1	1	1	1	1	-	-	-	-	-	0
3300599	02S/05W-21B01S	W	"E" (JONES RANCH)	YES	422	422	422	422	422	422	-	-	-	-	-	0
3300600	02S/05W-21A01S	W	F	YES	564	564	564	564	564	564	-	-	-	-	-	0
TOTALS FOR MASTERCRAFT HOMES					-	-	-	-	-	0	-	-	-	-	-	0
MICHAEL, C.																
3300595-	02S/05W-22D	W	A (LEVEE)	YES	354	354	354	354	354	354	-	-	-	-	-	0
3300595	02S/05W-22C01S	W	OLD A	YES	0	0	0	0	0	0	-	-	-	-	-	0
TOTALS FOR MICHAEL, C.					-	-	-	-	-	0	-	-	-	-	-	0
MIPO CORP, DBA MISSION																
3300000	02S/05W-23G02S	W	6TH ST	YES	73	73	73	73	73	73	-	-	-	-	-	0
TOTALS FOR MIPO CORP, DBA MISSION					-	-	-	-	-	0	-	-	-	-	-	0
PEDLEY LAND COMPANY LLC																
3302979	02S/05W-08K05S	W	#2 - SCHOOL	NO	-	-	-	-	-	0	467	485	450	464	464	466
3302980	02S/05W-08K04S	W	#1 - SCHOOL	NO	-	-	-	-	-	0	1	0	0	0	0	0
TOTALS FOR PEDLEY LAND COMPANY LLC					-	-	-	-	-	0	-	-	-	-	-	0

**WESTERN - SAN BERNARDINO WATERMASTER
TABLE 3
VERIFIED EXTRACTIONS - FILED AND NON-FILED DETAIL
RIVERSIDE BASIN AREA WITHIN RIVERSIDE COUNTY**

RECRDTN NUMBER	STATE WELL NUMBER	WELL TYPE	LOCAL DESIGNATION	FC	BASE YEARS						CALENDAR YEAR EXTRACTIONS					
					1959	1960	1961	1962	1963	AVG	2016	2017	2018	2019	2020	AVG
PROPERTY ACQUISITION COMPANY																
3301422	02S/05W-05R02S	W	PATA 66	YES	140	136	143	139	141	140	-	-	-	-	0	
TOTALS FOR PROPERTY ACQUISITION COMPANY					-	-	-	-	-	0	-	-	-	-	0	
RIVERSIDE CEMENT COMPANY																
3301610	02S/05W-03A03S	W	60-1 BLENDING PILE	NO	-	488	2,420	2,020	1,563	1,298	30	30	1	1	13	
3302605	02S/05W-03F02S	W	88-1	NO	-	-	-	-	-	0	0	0	0	0	0	
3300370	02S/05W-03J	W	CRESTMOR	YES	282	242	282	282	532	324	-	-	-	-	0	
3300372	02S/05W-03G02S	W	49	YES	37	0	0	0	0	7	-	-	-	-	0	
3300369	02S/05W-02E	W	CHINO NO 2	YES	398	0	0	0	0	80	-	-	-	-	0	
3301626	02S/05W-02L	W	53-2	YES	350	350	0	132	110	188	-	-	-	-	0	
TOTALS FOR RIVERSIDE CEMENT COMPANY					-	-	-	-	-	0	-	-	-	-	0	
RIVERSIDE COUNTY FLOOD CONTROL AND WATER CONSERVATION DISTRICT																
3303111	02S/05W-14D01S	W	IRRIGATION	NO	-	-	-	-	-	0	0	0	0	0	0	
TOTALS FOR RIVERSIDE COUNTY FLOOD CONTROL AND WATER CONSERVATION DISTRICT					-	-	-	-	-	0	-	-	-	-	0	
RIVERSIDE COUNTY PARKS DEPARTMENT																
3300596	02S/05W-21K01S	W	HQ	NO	1	1	1	1	1	1	20	20	0	20	12	
3300598	02S/05W-21K	W	EDMUNDS "D"	NO	1,220	1,220	1,220	1,220	1,220	1,220	0	0	0	0	0	
3302204	02S/05W-21M03S	W	AG WELL #2-PIC LAK 8	NO	-	-	-	-	-	0	0	0	0	0	0	
3302206	02S/05W-21M04S	W	PIC LAK 14	NO	504	504	504	504	504	504	150	150	0	150	90	
3303129	02S/05W-21E02S	W	SPORTS PARK	NO	-	-	-	-	-	0	84	84	0	84	50	
3302205	02S/05W-21M01S	W	PIC LAK 12	YES	515	515	515	515	515	515	-	-	-	-	0	
TOTALS FOR RIVERSIDE COUNTY PARKS DEPARTMENT					-	-	-	-	-	0	-	-	-	-	0	
RIVERSIDE HIGHLAND WATER CO																
3301655	02S/04W-08M01S	W	RN #21	NO	0	0	0	1,393	1,381	555	46	51	97	97	188	96
3301656	02S/04W-08M02S	W	RN #22	NO	-	-	0	0	0	0	35	73	61	107	59	67
TOTALS FOR RIVERSIDE HIGHLAND WATER CO					211	126	357	280	163	227	-	-	-	-	-	0
RIVERSIDE INDUSTRIAL PARK																
3300330	02S/05W-11C01S	W	8	YES	315	315	224	209	174	247	-	-	-	-	0	
TOTALS FOR RIVERSIDE INDUSTRIAL PARK					-	-	-	-	-	0	-	-	-	-	0	
RIVERSIDE THOROUGHBRED FARM																
3301835	02S/05W-15B11S	W	#2	YES	-	-	-	-	60	12	-	-	-	-	0	
3301834	02S/05W-15B10S	W	1	YES	-	-	-	-	30	6	-	-	-	-	0	
TOTALS FOR RIVERSIDE THOROUGHBRED FARM					-	-	-	-	-	0	-	-	-	-	0	
RIVERSIDE UNIFIED SCHOOL DISTRICT																
3303119	02S/05W-14B01S	W	BEATTY ELEMENTARY	NO	-	-	-	-	-	0	18	19	29	19	25	22
TOTALS FOR RIVERSIDE UNIFIED SCHOOL DISTRICT					-	-	-	-	-	0	-	-	-	-	0	

**WESTERN - SAN BERNARDINO WATERMASTER
TABLE 3
VERIFIED EXTRACTIIONS - FILED AND NON-FILED DETAIL
RIVERSIDE BASIN AREA WITHIN RIVERSIDE COUNTY**

RECRDTN NUMBER	STATE WELL NUMBER	WELL TYPE	LOCAL DESIGNATION	FC	BASE YEARS						CALENDAR YEAR EXTRACTIIONS					
					1959	1960	1961	1962	1963	AVG	2016	2017	2018	2019	2020	AVG
RIVINO WATER COMPANY																
3301346	02S/05W-02L01S	W	1	YES	297	211	187	477	372	309	-	-	-	-	-	0
TOTALS FOR RIVINO WATER COMPANY					-	-	-	-	-	0	-	-	-	-	-	0
ROCKY R RANCH																
3300768	03S/05W-14E	W	GURNEY 1	YES	45	24	6	6	5	17	-	-	-	-	-	0
TOTALS FOR ROCKY R RANCH					-	-	-	-	-	0	-	-	-	-	-	0
ROOS CHARLES E																
3301257	02S/04W-31E01S	W	1	YES	0	200	0	0	0	40	-	-	-	-	-	0
TOTALS FOR ROOS CHARLES E					-	-	-	-	-	0	-	-	-	-	-	0
ROSS SAM																
3301194	02S/05W-12R01S	W	1 WEST	YES	0	0	0	0	0	0	-	-	-	-	-	0
TOTALS FOR ROSS SAM					-	-	-	-	-	0	-	-	-	-	-	0
RUBIDOUX C.S.D.																
3301153	02S/05W-15M02S	W	#7, DALY #2	NO	101	126	123	75	117	108	0	1	0	0	0	0
3301296	02S/05W-16J	W	#19 1-FT FREMONT NE	NO	70	27	27	18	45	37	0	0	0	16	16	6
3301297	02S/05W-16J	W	#20 2-FT FREMONT SW	NO	136	182	188	184	144	167	28	17	17	0	0	12
3301694	02S/05W-20H04S	W	#13 HUNTER 6	NO	-	-	76	100	94	54	0	0	0	0	0	0
3301887	02S/05W-10P01S	W	#3 28TH ST	NO	-	-	-	-	-	0	0	4	10	79	29	24
3301892	02S/05W-17R03S	W	#11 CLEMENTS (OLD 4)	NO	-	-	-	-	-	0	672	432	385	338	372	440
3302007	02S/05W-16H06S	W	#2, TROYER	NO	-	-	-	-	-	0	1,239	1,152	759	1,027	889	1,013
3302538	02S/05W-20A01S	W	#14, 46TH ST	NO	-	-	-	-	-	0	0	0	0	0	0	0
3302540	02S/05W-15M01S	W	#5 DALY #1(NEW 36TH)	NO	-	-	-	-	-	0	0	0	0	0	0	0
3302541	02S/05W-11C02S	W	#4, OLD SKOTTY	NO	-	-	-	-	-	0	704	1,098	0	0	0	360
3302772	02S/05W-11C02S	W	#6, NEW SKOTTY	NO	-	-	-	-	-	0	151	348	436	655	61	330
3302810	02S/05W-15L	W	GOULD (NEW DALY #8)	NO	-	-	-	-	-	0	2,042	2,277	1,856	2,322	2,551	2,210
3302985	02S/05W-15L11S	W	#17 (NORTH WELL)	NO	-	-	-	-	-	0	562	5	0	0	0	113
3302986	02S/05W-15L12	W	#18 (SOUTH WELL)	NO	-	-	-	-	-	0	1,931	2,302	1,793	242	0	1,254
3302539	02S/05W-21C01S	W	#12, AIRPORT	YES	-	-	-	-	-	0	-	-	-	-	-	0
3301524-	02S/05W-20J02S	W	#16 HUNTER	YES	-	35	125	117	141	84	-	-	-	-	-	0
3302008	02S/05W-10K06S	W	NO 1, W RIV MUTUAL	YES	178	178	178	178	178	178	-	-	-	-	-	0
3301363	02S/05W-16E06S	W	OLD #4	YES	59	90	190	130	108	115	-	-	-	-	-	0
3300022-	02S/05W-16R01S	W	1 (RIO RANCHO)	YES	84	86	98	76	103	89	-	-	-	-	-	0
3301424	02S/05W-15M01S	W	#9, WALLACE STREET	YES	136	195	190	140	117	156	-	-	-	-	-	0
0000401	02S/05W-20R01S	W	SEWER PLANT	YES	3	3	3	3	3	3	-	-	-	-	-	0
3301524	02S/05W-19J	W	J H #9	YES	22	3	0	0	0	5	-	-	-	-	-	0
3300022	02S/05W-16R	W	OLD #1 (RIO RANCHO)	YES	0	0	0	0	0	0	-	-	-	-	-	0
3302542	02S/05W-15L01S	W	#1-CRESTMORE	YES	-	-	-	-	-	0	-	-	-	-	-	0
3301423	02S/05W-16G04S	W	NO 1	YES	167	136	129	126	141	140	-	-	-	-	-	0
3301154	02S/05W-15L09S	W	#8, 34TH & DALY	YES	50	51	62	32	28	45	-	-	-	-	-	0

**WESTERN - SAN BERNARDINO WATERMASTER
TABLE 3
VERIFIED EXTRACTIONS - FILED AND NON-FILED DETAIL
RIVERSIDE BASIN AREA WITHIN RIVERSIDE COUNTY**

RECRDTN NUMBER	STATE WELL NUMBER	WELL TYPE	LOCAL DESIGNATION	FC	BASE YEARS						CALENDAR YEAR EXTRACTIONS					
					1959	1960	1961	1962	1963	AVG	2016	2017	2018	2019	2020	AVG
3303155	02S/05W-15L13S	W	WELL 1A	NO	-	-	-	-	-	0	-	-	-	38	1,268	261
TOTALS FOR RUBIDOUX C.S.D.					-	-	-	-	-	0	-	-	-	-	-	0
SCHWAB A M																
3300230	02S/04W-08N02S	W	PLMYRTA	YES	110	88	42	11	12	53	-	-	-	-	-	0
TOTALS FOR SCHWAB A M					-	-	-	-	-	0	-	-	-	-	-	0
SCOPE CORPORATION																
3300003	02S/04W-19J02S	W	COOK 2	YES	99	67	85	101	5	71	-	-	-	-	-	0
3300004	02S/04W-19R01S	W	HALL 1	YES	17	23	50	98	95	57	-	-	-	-	-	0
TOTALS FOR SCOPE CORPORATION					-	-	-	-	-	0	-	-	-	-	-	0
STOKER GEORGE																
3300798	02S/05W-12A	W	-	YES	158	165	159	165	134	156	-	-	-	-	-	0
TOTALS FOR STOKER GEORGE					-	-	-	-	-	0	-	-	-	-	-	0
TAYLOR WALTER & BARBARA																
3300371	02S/05W-05K	W	FALCO	YES	0	0	0	30	15	9	-	-	-	-	-	0
TOTALS FOR TAYLOR WALTER & BARBARA					-	-	-	-	-	0	-	-	-	-	-	0
UNIVERSAL FOREST PRODUCTS																
3302233	02S/05W-10C04S	W	1	NO	-	-	-	-	-	0	0	0	0	0	0	0
3302234	02S/05W-10C03S	W	2	NO	-	-	-	-	-	0	0	0	0	0	0	0
3302235	02S/05W-10C01S	W	3	NO	-	-	-	-	-	0	0	0	0	0	0	0
TOTALS FOR UNIVERSAL FOREST PRODUCTS					-	-	-	-	-	0	-	-	-	-	-	0
UNIVERSITY OF CALIFORNIA, REGENTS OF																
3300040	02S/04W-08D02S	W	#8, HIGHGROVE	NO	131	283	370	94	227	221	0	0	0	0	0	0
TOTALS FOR UNIVERSITY OF CALIFORNIA, REGENTS OF					-	-	-	-	-	0	-	-	-	-	-	0
VICTORIA COUNTRY CLUB																
3300417-	02S/05W-25F01S	W	CLEARWATER	NO	0	0	0	0	0	0	0	0	0	0	0	0
3303105	02S/05W-25F02S	W	#2	NO	-	-	-	-	-	0	392	355	345	345	326	353
TOTALS FOR VICTORIA COUNTRY CLUB					-	-	-	-	-	0	-	-	-	-	-	0
VON KANEL ALFRED																
3300068	02S/05W-32A01S	W	-	YES	83	87	94	94	78	87	-	-	-	-	-	0
TOTALS FOR VON KANEL ALFRED					-	-	-	-	-	0	-	-	-	-	-	0
WATERMAN ALLEN H																
3300812	02S/05W-11P	W	WTRMN 1	YES	25	33	16	0	0	15	-	-	-	-	-	0
TOTALS FOR WATERMAN ALLEN H					-	-	-	-	-	0	-	-	-	-	-	0

**WESTERN - SAN BERNARDINO WATERMASTER
TABLE 3
VERIFIED EXTRACTIONS - FILED AND NON-FILED DETAIL
RIVERSIDE BASIN AREA WITHIN RIVERSIDE COUNTY**

RECRDTN NUMBER	STATE WELL NUMBER	WELL TYPE	LOCAL DESIGNATION	FC	BASE YEARS						CALENDAR YEAR EXTRACTIONS					
					1959	1960	1961	1962	1963	AVG	2016	2017	2018	2019	2020	AVG
WHITE SULPHUR SPRINGS POOL																
3300754	02S/05W-13E	W	WHSLPHR 1	YES	49	53	54	44	40	48	-	-	-	-	-	0
TOTALS FOR WHITE SULPHUR SPRINGS POOL					-	-	-	-	-	0	-	-	-	-	-	0
WIGHT MRS CHARLES H																
3300277	02S/05W-11K	W	-	YES	76	0	0	0	0	15	-	-	-	-	-	0
TOTALS FOR WIGHT MRS CHARLES H					-	-	-	-	-	0	-	-	-	-	-	0
ZINKE VERA																
3300811	02S/05W-32K01S	W	WAYMAN	YES	53	37	47	20	18	35	-	-	-	-	-	0
TOTALS FOR ZINKE VERA					-	-	-	-	-	0	-	-	-	-	-	0
TOTALS FOR 155 WELLS					26,826	30,770	33,218	29,298	28,057	29,634	25,174	26,824	26,609	26,511	27,460	26,516

PAGE 8 OF 8

AS OF 6/22/2021 4:52 PM

**WESTERN - SAN BERNARDINO WATERMASTER
TABLE 3A
VERIFIED EXTRACTION, SUMMARY - FILED AND NON-FILED
RIVERSIDE BASIN AREA WITHIN RIVERSIDE COUNTY**

OWNER	BASE YEARS						CALENDAR YEAR EXTRACTIONS					
	1959	1960	1961	1962	1963	AVG	2016	2017	2018	2019	2020	AVG
AGUA MANSA PROPERTIES, INC	121	151	134	0	0	81	-	-	-	-	-	0
ALAMO WATER COMPANY	79	100	132	163	149	125	23	20	20	22	22	21
AMERICAN TEXTILE MAINTENANCE	30	34	38	35	31	34	1	1	1	1	1	1
BANK OF AMERICA N.T.&S.A.	90	90	90	90	94	91	-	-	-	-	-	0
BOX SPRINGS MUTUAL WATER COMPANY	526	503	547	497	470	509	262	265	259	120	218	225
BURNS F L AND LAURA	0	0	0	0	0	0	-	-	-	-	-	0
CALIF BAPTIST UNIVERSITY	-	-	-	-	-	0	0	0	0	0	0	0
CANYON CREST COUNTRY CLUB	-	-	-	-	-	0	50	50	50	0	0	30
CARPENTER COMPANY	118	247	420	300	300	277	-	-	-	-	-	0
CITIZENS NATIONAL COMPANY	0	33	33	33	33	26	-	-	-	-	-	0
CRESTMORE HEIGHTS MUTUAL WATER COMPANY	67	63	65	61	58	63	-	-	-	-	-	0
EASTERN MUNICIPAL WATER DISTRICT	3	1	0	0	0	1	-	-	-	-	-	0
FLABOB AIRPORT, LLC	5	5	5	5	5	5	0	0	0	0	0	0
GROSS, DALE P	0	0	0	0	0	0	-	-	-	-	-	0
GRUBBS, V W	45	40	51	38	39	43	-	-	-	-	-	0
HEYMING, FRANK & LUCY	-	-	-	-	-	0	13	0	5	2	2	4
HIGH GROVE VILLAGE	-	-	-	-	-	0	-	-	-	-	-	0
HUNTER ENGINEERING COMPANY	0	0	0	31	188	44	-	-	-	-	-	0
JOHNSON, TRUMAN	274	218	252	191	254	238	-	-	-	-	-	0
JURUPA COMMUNITY SERVICES DISTRICT	1,003	1,068	1,056	1,146	1,414	1,137	473	503	516	492	491	495
LA CASA CONTENTA MOTEL	0	0	0	0	0	0	-	-	-	-	-	0
MADISON, ERIN	1,167	1,485	1,196	991	1,443	1,256	-	-	-	-	-	0
MARTIN, KENNETH ALLAN	0	0	0	0	0	0	-	-	-	-	-	0
MASTERCRAFT HOMES	987	987	987	987	987	987	-	-	-	-	-	0
MICHAEL, C.	354	354	354	354	354	354	-	-	-	-	-	0
MIPO CORP, DBA MISSION	73	73	73	73	73	73	-	-	-	-	-	0
PEDLEY LAND COMPANY LLC	-	-	-	-	-	0	468	485	450	464	464	466
PROPERTY ACQUISITION COMPANY	140	136	143	139	141	140	-	-	-	-	-	0
RIVERSIDE CEMENT COMPANY	1,067	1,080	2,702	2,434	2,205	1,898	30	30	1	1	1	13
RIVERSIDE COUNTY FLOOD CONTROL AND WATER CONSERVATION DISTRICT	-	-	-	-	-	0	0	0	0	0	0	0
RIVERSIDE COUNTY PARKS DEPARTMENT	2,240	2,240	2,240	2,240	2,240	2,240	254	254	0	254	0	152
RIVERSIDE HIGHLAND WATER CO	0	0	0	1,393	1,381	555	81	124	158	204	247	163
RIVERSIDE INDUSTRIAL PARK	315	315	224	209	174	247	-	-	-	-	-	0
RIVERSIDE THOROUGHbred FARM	-	-	-	-	90	18	-	-	-	-	-	0
RIVERSIDE UNIFIED SCHOOL DISTRICT	-	-	-	-	-	0	18	19	29	19	25	22
RIVERSIDE, CITY OF	12,916	16,177	16,741	13,552	11,543	14,186	11,881	12,915	15,531	16,241	17,302	14,774
RIVERSIDE, CITY OF-GAGE CANAL	3,057	2,987	3,236	2,017	2,171	2,694	3,899	4,167	3,988	3,629	3,175	3,772
RIVINO WATER COMPANY	297	211	187	477	372	309	-	-	-	-	-	0
ROCKY R RANCH	45	24	6	6	5	17	-	-	-	-	-	0
ROOS CHARLES E	0	200	0	0	0	40	-	-	-	-	-	0
ROSS SAM	0	0	0	0	0	0	-	-	-	-	-	0
RUBIDOUX C.S.D.	1,006	1,112	1,389	1,179	1,219	1,181	7,329	7,636	5,256	4,717	5,186	6,025
SCHWAB A M	110	88	42	11	12	53	-	-	-	-	-	0
SCOPE CORPORATION	116	90	135	199	100	128	-	-	-	-	-	0
STOKER GEORGE	158	165	159	165	134	156	-	-	-	-	-	0

**WESTERN - SAN BERNARDINO WATERMASTER
TABLE 3A
VERIFIED EXTRACTION, SUMMARY - FILED AND NON-FILED
RIVERSIDE BASIN AREA WITHIN RIVERSIDE COUNTY**

OWNER	BASE YEARS						CALENDAR YEAR EXTRACTIONS					
	1959	1960	1961	1962	1963	AVG	2016	2017	2018	2019	2020	AVG
TAYLOR WALTER & BARBARA	0	0	0	30	15	9	-	-	-	-	-	0
UNIVERSAL FOREST PRODUCTS	-	-	-	-	-	0	0	0	0	0	0	0
UNIVERSITY OF CALIFORNIA, REGENTS OF	131	283	370	94	227	221	0	0	0	0	0	0
VICTORIA COUNTRY CLUB	0	0	0	0	0	0	392	355	345	345	326	353
VON KANEL ALFRED	83	87	94	94	78	87	-	-	-	-	-	0
WATERMAN ALLEN H	25	33	16	0	0	15	-	-	-	-	-	0
WHITE SULPHUR SPRINGS POOL	49	53	54	44	40	48	-	-	-	-	-	0
WIGHT MRS CHARLES H	76	0	0	0	0	15	-	-	-	-	-	0
ZINKE VERA	53	37	47	20	18	35	-	-	-	-	-	0
TOTALS FOR 155 WELLS	26,826	30,770	33,218	29,298	28,057	29,634	25,174	26,824	26,609	26,511	27,460	26,516

PAGE 2 OF 2

AS OF 6/22/2021 4:52 PM

TABLE NO. 4
TOTAL VERIFIED EXTRACTIONS
FROM THE RIVERSIDE BASIN AREA WITHIN RIVERSIDE COUNTY
FOR USE WITHIN RIVERSIDE COUNTY
(All Values in Acre-Feet)

Calendar Year	Total Verified Extractions
	(1)
Base Period Average	29,633
2016	25,173
2017	26,814
2018	26,596
2019	26,500
2020	27,447

(1) = Total Verified Extractions from all wells less City of Riverside blowoff from Agency Year End Production Data
Same as Volume 5, Table No. 17

**WESTERN - SAN BERNARDINO WATERMASTER
FOR
WESTERN MUNICIPAL WATER DISTRICT et al.
vs.
EAST SAN BERNARDINO COUNTY WATER DISTRICT et al.
CASE NO. 78426 - COUNTY OF RIVERSIDE**

VOLUME 5 - 2020

DISTRIBUTION OF EXTRACTIONS

1. EXTRACTIONS BY PLAINTIFFS FROM SAN BERNARDINO BASIN AREA.
2. EXTRACTIONS BY SAN BERNARDINO AND RIVERSIDE COUNTY ENTITIES FROM COLTON BASIN AREA FOR USE IN EACH COUNTY.
3. EXTRACTIONS BY SAN BERNARDINO AND RIVERSIDE COUNTY ENTITIES FROM RIVERSIDE BASIN AREA WITHIN SAN BERNARDINO COUNTY FOR USE IN EACH COUNTY.
4. EXTRACTIONS BY RIVERSIDE COUNTY ENTITIES FROM RIVERSIDE BASIN WITHIN RIVERSIDE COUNTY.
5. SUMMARY OF EXTRACTIONS FROM SAN BERNARDINO BASIN AREA, COLTON BASIN AREA, RIVERSIDE BASIN AREA WITHIN SAN BERNARDINO COUNTY, AND RIVERSIDE BASIN AREA WITHIN RIVERSIDE COUNTY FOR USE IN RIVERSIDE COUNTY.

ANNUAL ACCOUNTING

August 1, 2021

**WATERMASTER
Wen B. Huang
Craig D. Miller**

REPORT OF WATERMASTER

Western Municipal Water District of Riverside County, et al.
Plaintiffs
vs.

East San Bernardino County Water District, et al.
Defendants

Superior Court of Riverside County

Case No. 78426

VOLUME 5 - 2020

1. Extractions by Plaintiffs from San Bernardino Basin Area.
2. Extractions by San Bernardino and Riverside County Entities from Colton Basin Area for Use in Each County.
3. Extractions by San Bernardino and Riverside County Entities from Riverside Basin Area in San Bernardino County for Use in Each County.
4. Extractions by Riverside County Entities from Riverside Basin within Riverside County.
5. Summary of Extractions from San Bernardino Basin Area, Colton Basin Area, Riverside Basin Area within San Bernardino County, and Riverside Basin Area within Riverside County for Use in Riverside County.

ANNUAL ACCOUNTING

August 1, 2021

WATERMASTER
Wen B. Huang
Craig D. Miller

VOLUME 5 - 2020

TABLE OF CONTENTS

	<u>Page</u>
Introduction.....	1
Map 1 Map for Volume 5.....	3
Diagram No. 1 Reorganization of Volume 5	4
 Verified Extractions and Delivery in the San Bernardino Basin Area	
Table No. 1 City of Riverside Verified Extractions from the San Bernardino Basin Area, Colton Basin Area, and Riverside Basin Areas within San Bernardino and Riverside Counties	10
Table No. 2 City of Riverside Distribution of Water Deliveries in San Bernardino County	11
Table No. 3 City of Riverside Verified Extractions from the San Bernardino Basin Area and Delivery for Use in San Bernardino Valley	12
Table No. 4 The Gage Canal Company Verified Extractions from the San Bernardino Basin Area and Delivery for Use in San Bernardino Valley	13
Table No. 5 Riverside Highland Water Company Verified Extractions from the San Bernardino Basin Area and Water Delivered to Other Entities.....	14
Table No. 6 Riverside Highland Water Company Verified Extractions for Use by Riverside Highland from the San Bernardino Basin Area, and Riverside Basin Areas within San Bernardino and Riverside Counties	15

Table No. 7
Riverside Highland Water Company
Distribution of Water Deliveries by County 16

Table No. 8
Riverside Highland Water Company
Distribution of Water Deliveries by Basin 17

Table No. 9
Riverside Highland Water Company
Verified Extractions from the San Bernardino Basin Area and
Delivery for Use in Areas Outside San Bernardino Valley 18

Table No. 10
Meeks & Daley Water Company
Verified Extractions from the San Bernardino Basin Area and
Delivery for Use in Areas Outside San Bernardino Valley 19

Table No. 11
University of California
Verified Extractions from the San Bernardino Basin Area and
Delivery for Use in Areas Outside San Bernardino Valley 20

Table No. 12
Verified Extractions by Plaintiffs from the San Bernardino Basin Area 21

Verified Extractions and Delivery in the Colton Basin Area

Table No. 13
Riverside County Entities
Verified Extractions and Delivery from the Colton Basin Area
for Use within San Bernardino Valley and Riverside County 22

Table No. 14
Verified Extractions from the Colton Basin Area for Use
within San Bernardino Valley and Riverside County 23

Verified Extractions and Delivery in the Riverside Basin Area within San Bernardino County

Table No. 15
Riverside County Entities Verified Extractions and Delivery from the Riverside Basin
Area

within San Bernardino County for Use within
San Bernardino Valley and Riverside County24

Table No. 16
Verified Extractions from the Riverside Basin Area
within San Bernardino County for use within
San Bernardino Valley and Riverside County25

Verified Extractions from the Riverside Basin Area within Riverside County

Table No. 17
Total Verified Extractions from the Riverside Basin Area within
Riverside County for Use within Riverside County 26

Summary of Extractions

Table No. 18
Riverside County Entities
Summary of Verified Extractions from the San Bernardino Basin Area,
Colton Basin Area, Riverside Basin Area within San Bernardino County,
and Riverside Basin Area within Riverside County
for Use within Riverside County 27

VOLUME 5 - 2020

DISTRIBUTION OF EXTRACTIONS

The distribution of the verified extractions by the Plaintiffs and Riverside County entities from the San Bernardino Basin Area, Colton Basin Area, and Riverside Basin Area for the five calendar years ending with 1963 and the ensuing years 1964 through 1970 was presented in the Report of Watermaster, Volume 5, dated June 1972. That volume also included the distribution of extractions from the Colton Basin Area and that portion of the Riverside Basin Area within San Bernardino County made by San Bernardino County entities for the five calendar years ending with 1963 and the year of 1970.

The distribution of extractions in calendar years 1971, 1972, and 1973 was presented in separate reports as updates to the original Volume 5 dated June 1972. Changes in the distribution systems of the various water entities during the period 1971 through 1973, necessitated several revisions of the original Volume 5. Therefore, Volume 5 for calendar year 1974 was completely revised and updated to reflect these changes. As a result Volume 5 dated August 1976 now represents the most recent complete report on distribution of extractions including descriptions of each water system.

From the August 1976 report to the report dated August 2018, the basic structure of Volume 5 had not changed. As changes happened throughout the basin areas, tables were revised and updated or new tables were created to reflect the changes.









In 2014, the Watermaster began a database update and improvement process to enhance the well recordation program for both well owners and the Watermaster. As a result of the changes to the process, Watermaster determined that Volume 5 needed to be changed to only include the current five-year period. In addition, as the transitional work progressed, comparisons of previously reported data were made using the old and new data processes. Where inconsistencies were found, methodical research was conducted to validate information used and based on available records, a determination was made by Watermaster to correct all information reported. Any changes to data within

the current five-year period are reported in the footnotes. Furthermore, many outdated, redundant and unused tables were eliminated or changed based on current conditions within the Watermaster boundaries. In order to facilitate finding information from previous Volume 5 tables, Diagram No. 1 was created to show the reorganization of the new tables. Many tables were eliminated due to the reporting features in the new database. In the diagram, those tables are identified as being Basin Total Data.

This report, Volume 5-2020 shows the distribution of extractions for the most recent five-year period ending in 2020 and is supplementary to the Volumes 5 dated August 1976 and August 2018. Detailed computations and tables are used to show the distribution of extractions from Colton and Riverside Basin Areas by both Riverside and San Bernardino County entities and the Plaintiffs' extractions from the San Bernardino Basin Area.

**Map No. 1
Volume 5**

Legend

-  Riverside Highland Water Co. Pipeline
-  Gage Canal
-  Riverside Canal
-  West Riverside Canal
-  City of Riverside Pipeline
-  Meeks & Daley Pipeline
-  SBVMWD Boundary
-  Basin Area Boundary



0 0.5 1 Miles

Y:\2014\1703_SanBernardinoWesternWatermaster\MapNo1Vol5.mxd

7/18/2014

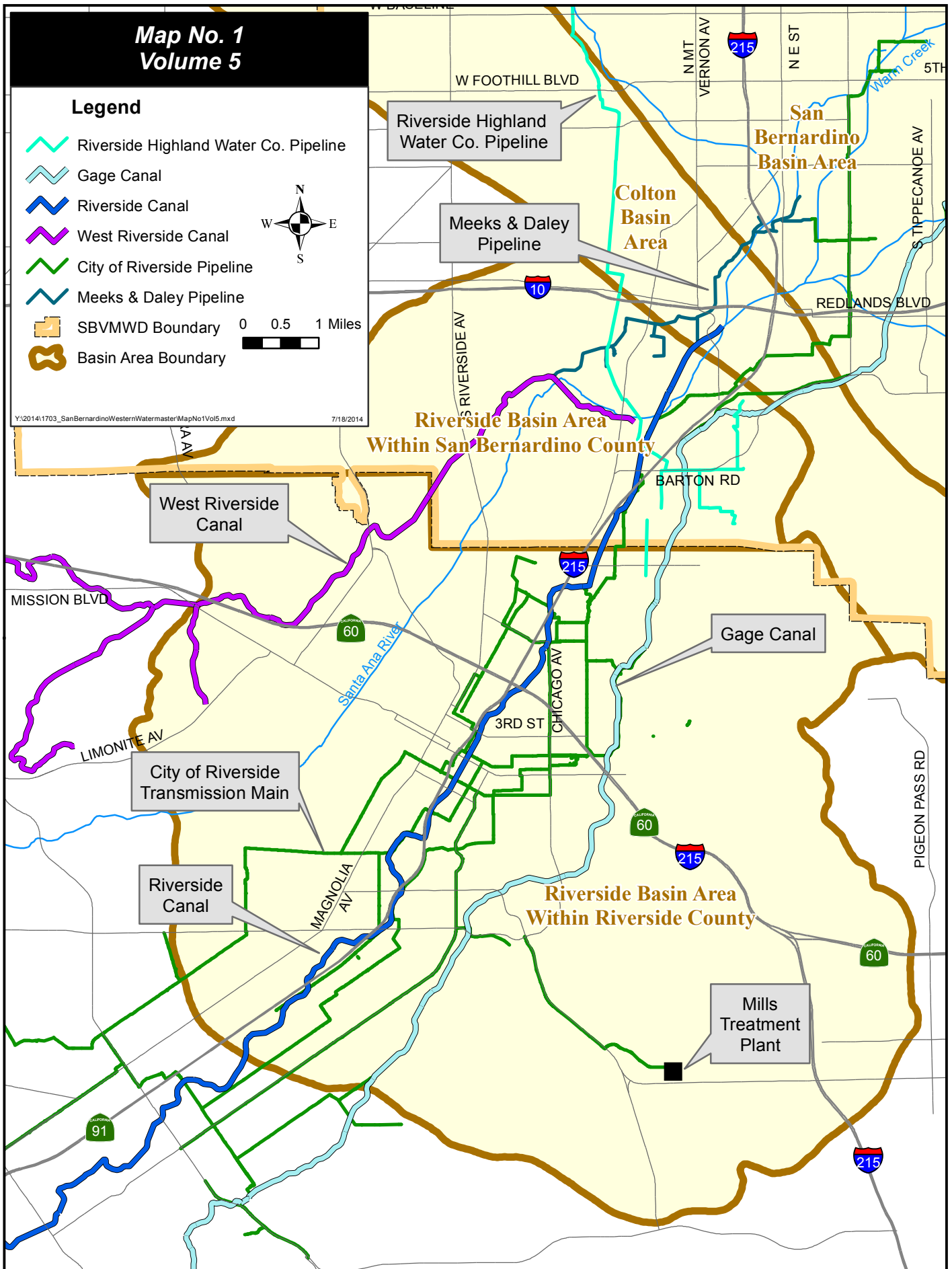


Diagram No. 1 Volume 5 Updates

San Bernardino Basin Area

City of Riverside
Table Nos. 1-14

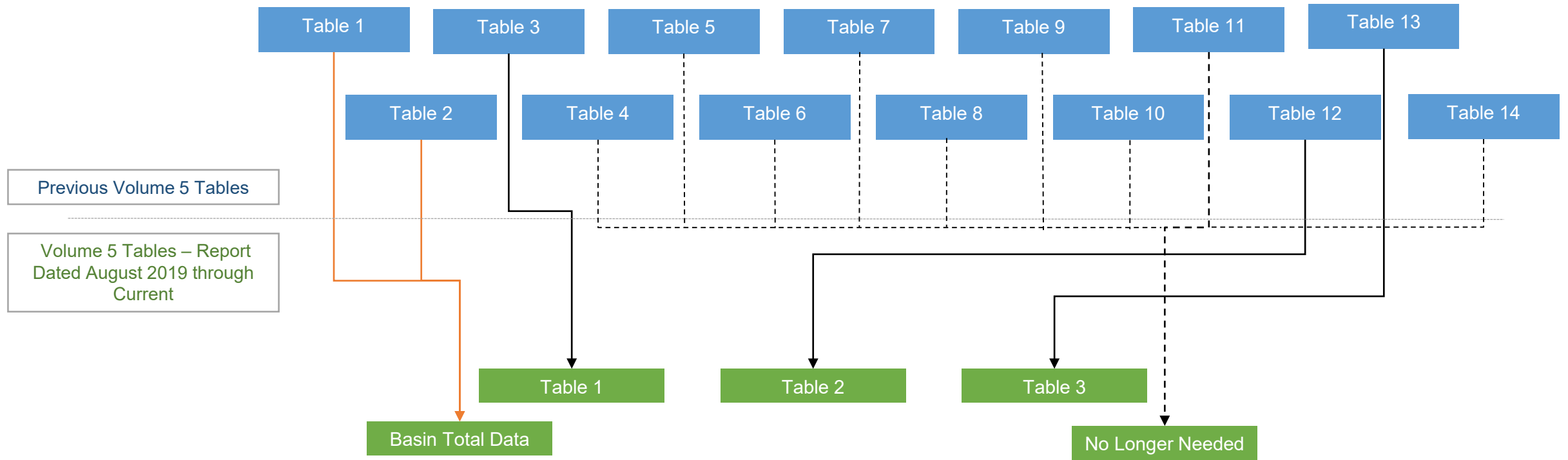


Diagram No. 1 Volume 5 Updates

San Bernardino Basin Area

Riverside Highland Water Co.
Table Nos. 19-31B

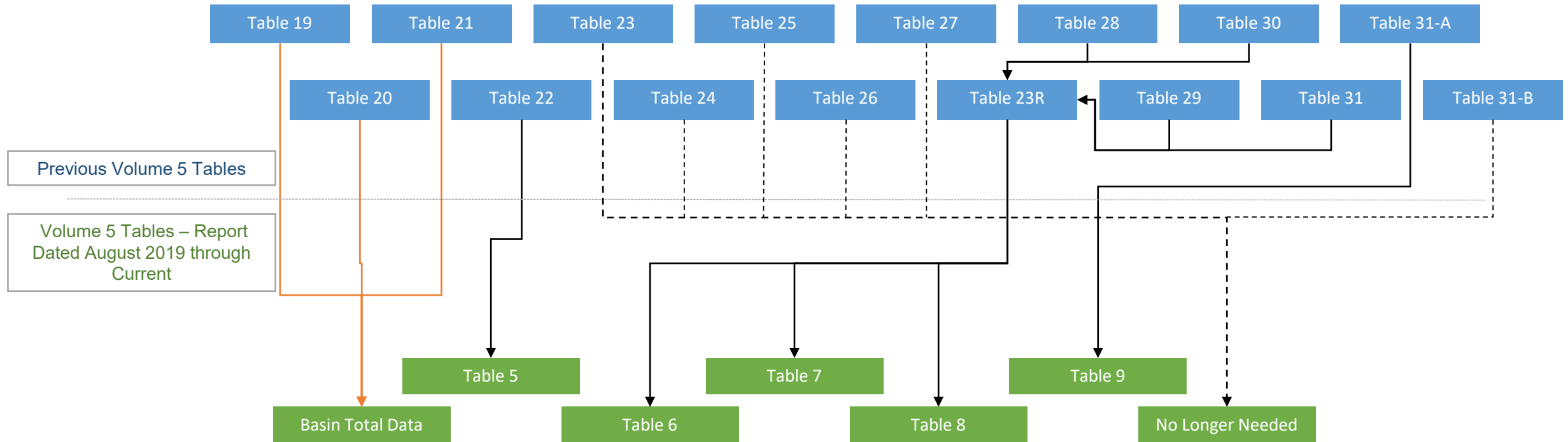


Diagram No. 1 Volume 5 Updates

San Bernardino Basin Area

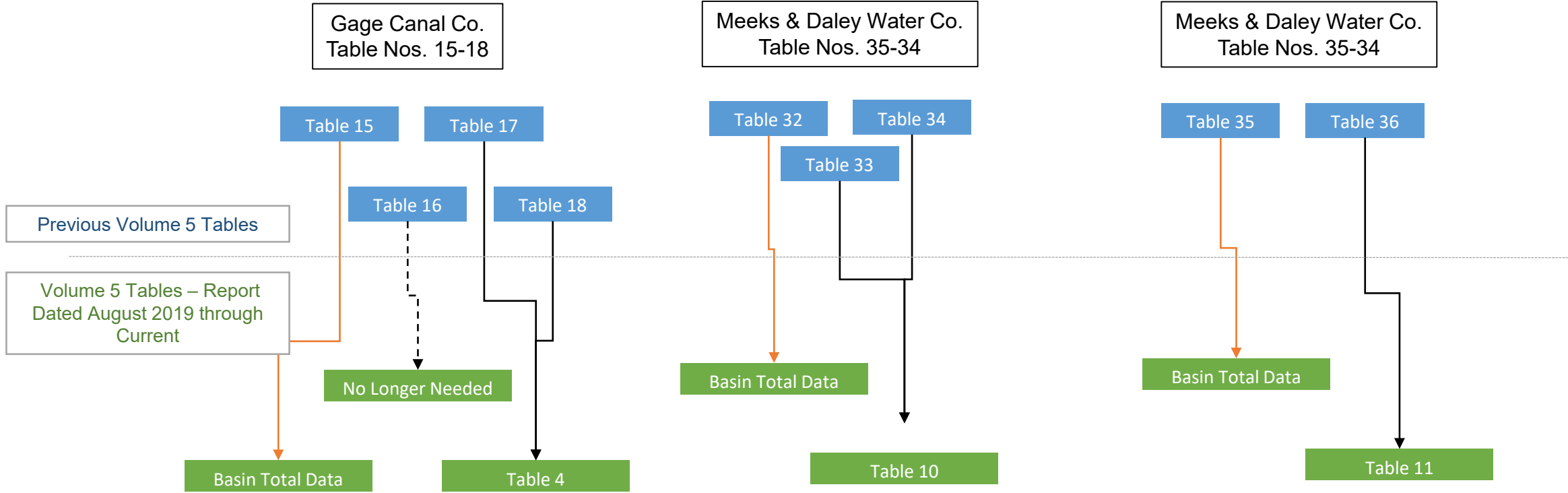


Diagram No. 1 Volume 5 Updates

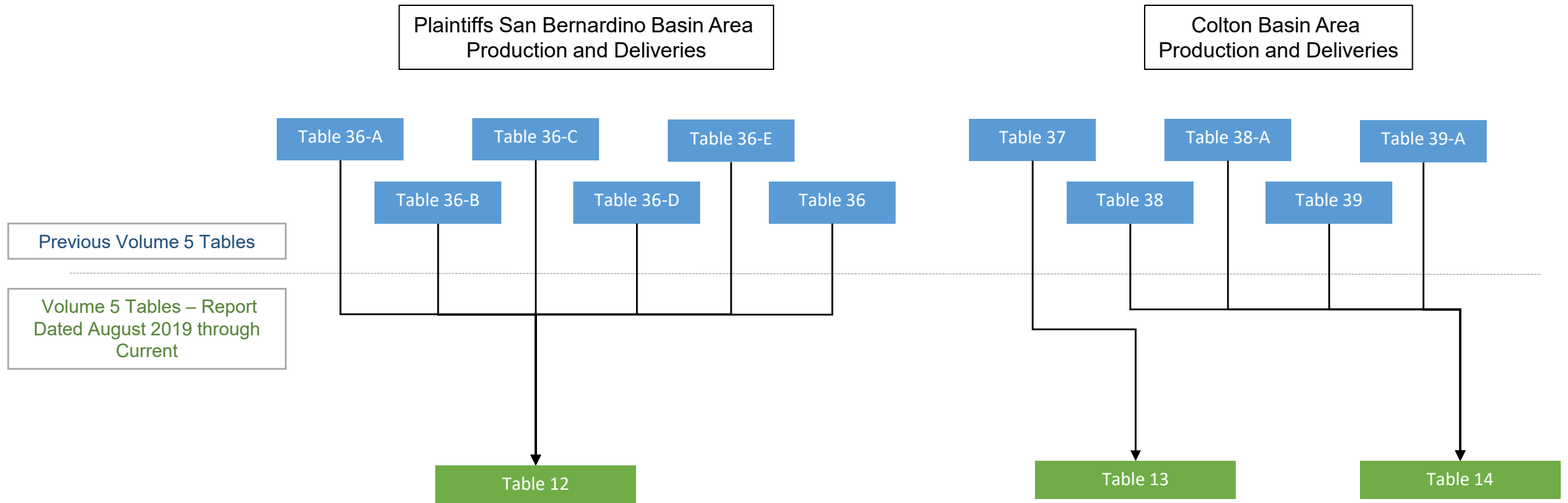


Diagram No. 1 Volume 5 Updates

Riverside Basin Area within San Bernardino County
Production and Deliveries

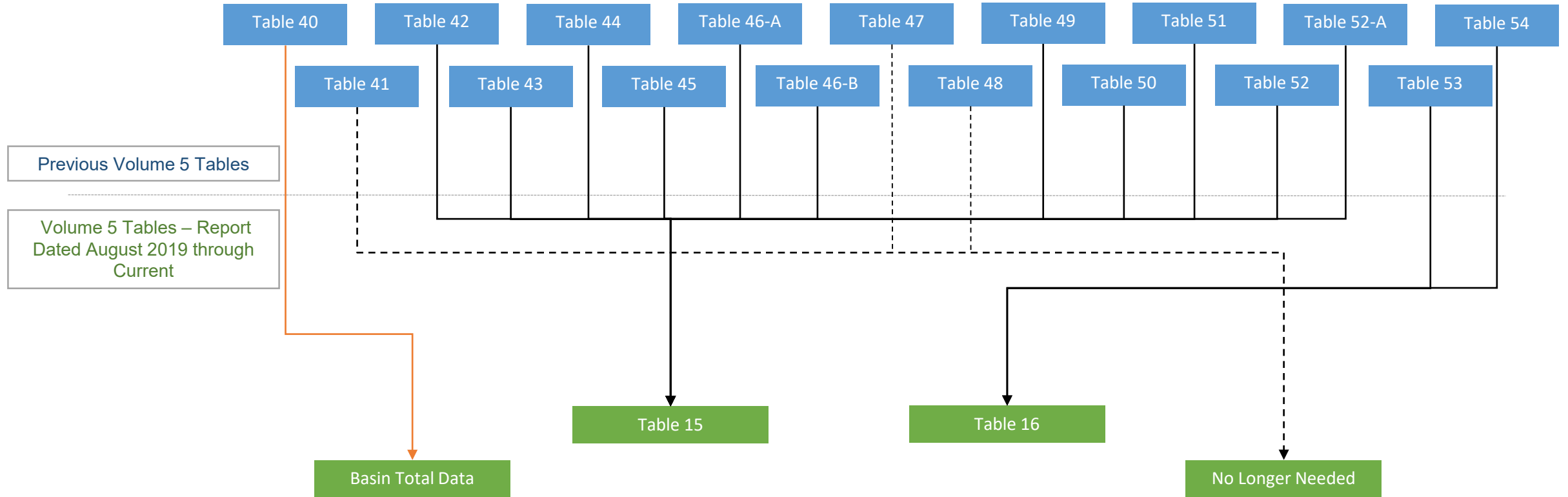


Diagram No. 1 Volume 5 Updates

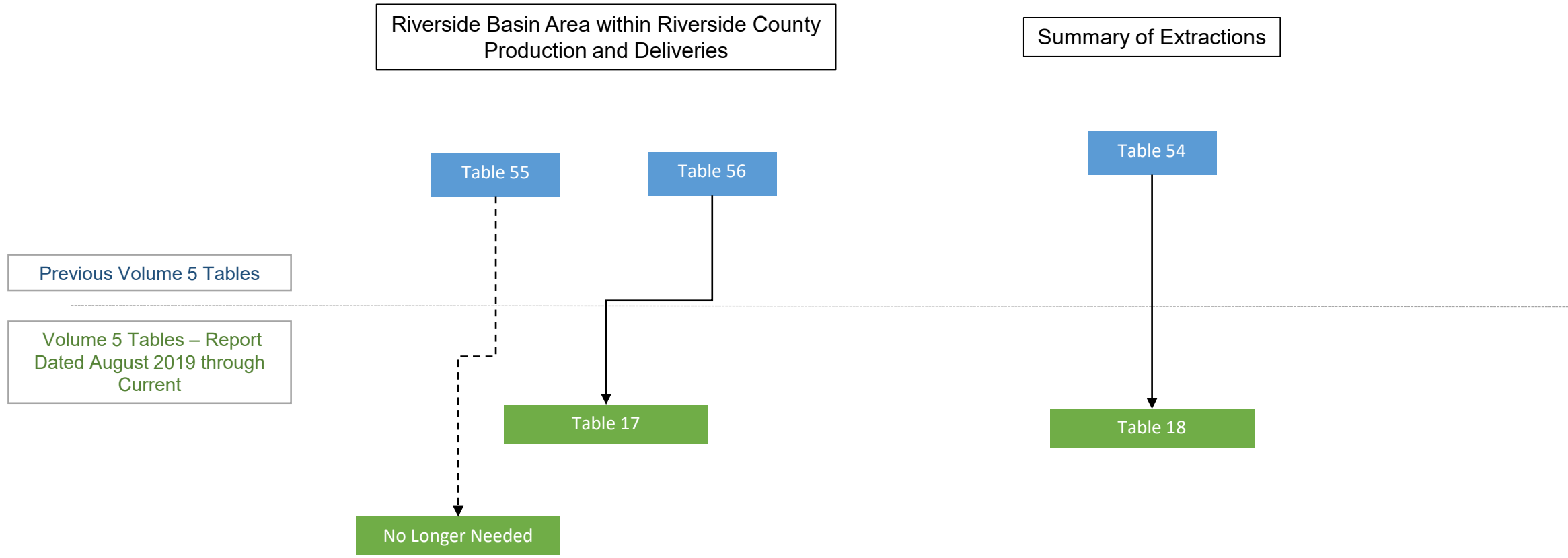


TABLE NO. 1
 CITY OF RIVERSIDE
 VERIFIED EXTRACTIONS FROM THE SAN BERNARDINO BASIN AREA, COLTON BASIN AREA,
 AND RIVERSIDE BASIN AREAS WITHIN SAN BERNARDINO AND RIVERSIDE COUNTIES
 (All Values in Acre-Feet)

Calendar Year	Verified Extractions from the San Bernardino Basin Area				Verified Extractions from Colton Basin Area	Verified Extractions from Riverside Basin Area within San Bernardino County	Verified Extractions from Riverside Basin Area within Riverside County	Total Verified Extractions for Use by City of Riverside
	City Wells	Meeks & Daley	Riverside Highland	Total Extractions				
	(1)	(2)	(3)	(4)	(5)	(6)	(7)	(8)
2016	16,341	7,220	1,740	25,301	1,139	9,545	11,881	47,866
2017	21,829	7,218	440	29,487	922	8,918	12,915	52,242
2018	18,995	7,217	440	26,652	1,546	8,931	15,531	52,660
2019	15,752	7,444	440	23,636	459	8,328	16,241	48,664
2020	21,730	6,537	440	28,707	2	8,876	17,302	54,887

(4) = Column (1) + Column (2) + Column (3)

(8) = Column (4) + Column (5) + Column (6) + Column (7)

TABLE NO. 2
CITY OF RIVERSIDE
DISTRIBUTION OF WATER DELIVERIES
IN SAN BERNARDINO COUNTY
(All Values in Acre-Feet)

Calendar Year	Riverside Highland Water Company	Pellissier Ranch	Net City of San Bernardino	Overlying Land Use	Well Blowoff Returned to Basin	Total Deliveries
	(1)	(2)	(3)	(4)	(5)	(6)
2016	0	0	0	377	7	384
2017	0	0	0	365	8	373
2018	0	0	0	0	22	22
2019	0	0	0	0	21	21
2020	0	0	0	0	16	16

(1) = From City of Riverside Year End Production Data

(2) = Sum of Well Recordation Numbers 3301088, 3601223, and 3601221

(3) = From City of Riverside Year End Production Data (unlikely to occur)

(4) = Sum of Well Recordation Numbers 3601478 and 3601479 (former City of Riverside owned golf course irrigation)

(5) = From City of Riverside Year End Production Data

(6) = Column (1) + Column (2) + Column (3) + Column (4) + Column (5)

TABLE NO. 3
CITY OF RIVERSIDE
VERIFIED EXTRACTIONS FROM THE SAN BERNARDINO BASIN AREA
AND DELIVERY FOR USE IN SAN BERNARDINO VALLEY
(All Values in Acre-Feet)

Calendar Year	Verified Extractions from the San Bernardino Basin Area	Delivery for Use in San Bernardino Valley	Delivery for Use in Riverside County
	(1)	(2)	(3)
Adjusted Base Right	22,200	569	21,631
2016	16,341	384	15,957
2017	21,829	373	21,456
2018	18,995	22	18,973
2019	15,752	21	15,731
2020	21,730	16	21,714

(1) = From Table No. 1, Column (1)

(2) = From Table No. 2, Column (6)

(3) = Column (1) - Column (2)

TABLE NO. 4
 THE GAGE CANAL COMPANY
 VERIFIED EXTRACTIONS FROM THE SAN BERNARDINO BASIN AREA
 AND DELIVERY FOR USE IN SAN BERNARDINO VALLEY
 (All Values in Acre-Feet)

Calendar Year	Verified Extractions from the San Bernardino Basin Area	Delivery for Use in San Bernardino Valley	Delivery for Use in Riverside County
	(1)	(2)	(3)
Adjusted Base Right	29,999	2,088	27,911
2016	30,291	0	30,291
2017	28,627	0	28,627
2018	30,893	0	30,893
2019	26,775	0	26,775
2020	27,780	0	27,780

(2) = All deliveries in San Bernardino County were for SCE Power Plant. No longer have the ability to deliver in San Bernardino Valley.

(3) = Column (1) - Column (2)

TABLE NO. 5
RIVERSIDE HIGHLAND WATER COMPANY
VERIFIED EXTRACTIONS FROM THE SAN BERNARDINO BASIN AREA
AND WATER DELIVERED TO OTHER ENTITIES
(All Values in Acre-Feet)

Calendar Year	Verified Extractions from the San Bernardino Basin Area	Extractions from Other Agencies to Riverside Highland		Total Verified Extractions from the San Bernardino Basin Area	Water Delivered to Other Entities			Total	Total Verified Extractions for Use by Riverside Highland
		City of San Bernardino	Baseline Feeder		City of Riverside	Western MWD	Other Entities		
	(1)	(2)	(3)	(4)	(5)	(6)	(7)	(8)	(9)
2016	3,040	0	0	3,040	440	1,300	0	1,740	1,300
2017	1,903	0	0	1,903	440	0	0	440	1,463
2018	2,072	188	381	2,641	440	0	0	440	2,201
2019	2,326	3	609	2,938	440	0	0	440	2,498
2020	2,947	0	551	3,498	440	0	0	440	3,058

(2) = From Riverside Highland Year End Production Data

(3) = From Riverside Highland Year End Production Data

(4) = Column (1) + Column (2) + Column (3)

(5) = City of Riverside Stock Water from Year End Production Data

(6) = From Western MWD Year End Production Data

(7) = From Riverside Highland Year End Production Data

(8) = Column (5) + Column (6) + Column (7)

(9) = Column (4) - Column (8)

TABLE NO. 6
RIVERSIDE HIGHLAND WATER COMPANY
VERIFIED EXTRACTIONS FOR USE BY RIVERSIDE HIGHLAND FROM THE SAN BERNARDINO BASIN AREA,
AND RIVERSIDE BASIN AREAS WITHIN SAN BERNARDINO AND RIVERSIDE COUNTIES
(All Values in Acre-Feet)

Calendar Year	Verified Extractions from the San Bernardino Basin Area	Verified Extractions from Riverside Basin Area within San Bernardino County	Verified Extractions from Riverside Basin Area within Riverside County	Total Verified Extractions for Use by Riverside Highland
	(1)	(2)	(3)	(4)
2016	1,300	1,216	81	2,597
2017	1,463	2,031	124	3,618
2018	2,201	2,116	158	4,475
2019	2,498	1,051	204	3,753
2020	3,058	1,084	247	4,389

(1) = From Table No. 5, Column (9)

(4) = Column (1) + Column (2) + Column (3)

TABLE NO. 7
RIVERSIDE HIGHLAND WATER COMPANY
DISTRIBUTION OF WATER DELIVERIES
BY COUNTY
(All Values in Acre-Feet)

Calendar Year	Water Deliveries			Verified Extractions ÷ Deliveries	Adjusted Water Deliveries		
	In San Bernardino Valley	In Riverside County	Total Deliveries		In San Bernardino Valley	In Riverside County	Total Adjusted Deliveries
	(1)	(2)	(3)		(5)	(6)	(7)
2016	2,546	528	3,074	0.8448	2,151	446	2,597
2017	2,767	666	3,433	1.0539	2,916	702	3,618
2018	2,823	839	3,662	1.2220	3,450	1,025	4,475
2019	2,609	872	3,481	1.0781	2,813	940	3,753
2020	2,968	1,128	4,096	1.0715	3,180	1,209	4,389

- (1) = From Riverside Highland Year End Production Data
(2) = From Riverside Highland Year End Production Data
(3) = Column (1) + Column (2)
(4) = Table No. 6, Column (4) ÷ Column (3)
(5) = Column (1) x Column (4)
(6) = Column (2) x Column (4)
(7) = Column (5) + Column (6), same as Table No. 6, Column 4

TABLE NO. 8
RIVERSIDE HIGHLAND WATER COMPANY
DISTRIBUTION OF WATER DELIVERIES
BY BASIN
(All Values in Acre-Feet)

Calendar Year	Distribution of Verified Extractions			Adjusted Deliveries Based on San Bernardino Basin Area Verified Extractions		Adjusted Deliveries Based on Riverside Basin within San Bernardino County Verified Extractions	
	Total Verified Extractions from San Bernardino Valley	% in San Bernardino Basin Area	% in Riverside Basin within San Bernardino County	Deliveries in Colton and Riverside Basin within San Bernardino County	Deliveries in Riverside County	Deliveries in Riverside Basin within San Bernardino County	Deliveries in Riverside County
	(1)	(2)	(3)	(4)	(5)	(6)	(7)
2016	2,516	52%	48%	1,111	1,929	1,040	176
2017	3,494	42%	58%	1,221	682	1,695	336
2018	4,317	51%	49%	1,759	882	1,691	425
2019	3,549	70%	30%	1,980	958	833	218
2020	4,142	74%	26%	2,348	1,150	832	252

(1) = Table No. 6, Column (1) + Table No. 6, Column (2)

(2) = Table No. 6, Column (1) ÷ Column (1)

(3) = Table No. 6, Column (2) ÷ Column (1)

(4) = Table No. 7, Column (5) * Column (2)

(5) = Table No. 5, Column (4) - Column (4)

(6) = Table No. 7, Column (5) * Column (3)

(7) = Table No. 6, Column (2) – Column (6)

TABLE NO. 9
RIVERSIDE HIGHLAND WATER COMPANY
VERIFIED EXTRACTIONS FROM THE SAN BERNARDINO BASIN AREA
AND DELIVERY FOR USE IN AREAS OUTSIDE SAN BERNARDINO VALLEY
(All Values in Acre-Feet)

Calendar Year	Verified Extractions from the San Bernardino Basin Area	Delivery for Use in San Bernardino Valley	Delivery for Use in Riverside County
	(1) Adjusted Base Right 4,294	(2) 2,449	(3) 1,845
2016	3,040	1,111	1,929
2017	1,903	1,221	682
2018	2,641	1,759	882
2019	2,938	1,980	958
2020	3,498	2,348	1,150

(1) = Table No. 5, Column (4)

(2) = Table No. 8, Column (4)

(3) = Column (1) - Column (2)

TABLE NO. 10
MEEKS & DALEY WATER COMPANY
VERIFIED EXTRACTIONS FROM THE SAN BERNARDINO BASIN AREA
AND DELIVERY FOR USE IN AREAS OUTSIDE SAN BERNARDINO VALLEY
(All Values in Acre-Feet)

Calendar Year	Verified Extractions from the San Bernardino Basin Area	Delivery for Use in San Bernardino Valley	Delivery for Use in Riverside County
	(1) Adjusted Base Right	(2)	(3)
	7,833	318	7,515
2016	7,220	0	7,220
2017	7,218	0	7,218
2018	7,217	0	7,217
2019	7,444	0	7,444
2020	6,537	0	6,537

(2) = Meeks & Daley no longer has water deliveries in San Bernardino Valley

(3) = Column (1) - Column (2)

TABLE NO. 11
 UNIVERSITY OF CALIFORNIA
 VERIFIED EXTRACTIONS FROM THE SAN BERNARDINO BASIN AREA
 AND DELIVERY FOR USE IN AREAS OUTSIDE SAN BERNARDINO VALLEY
 (All Values in Acre-Feet)

Calendar Year	Verified Extractions from the San Bernardino Basin Area	Delivery for Use in San Bernardino Valley	Delivery for Use in Riverside County
	(1)	(2)	(3)
Adjusted Base Right	536	0	536
2016	554	0	554
2017	554	0	554
2018	554	0	554
2019	554	0	554
2020	554	0	554

(2) = University of California has no water deliveries in San Bernardino Valley

(3) = Column (1) - Column (2)

TABLE NO. 12
 VERIFIED EXTRACTIONS BY PLAINTIFFS
 FROM THE SAN BERNARDINO BASIN AREA

(All Values in Acre-Feet)

Plaintiff	2016				2017				2018				2019				2020			
	A	B	C	D	A	B	C	D	A	B	C	D	A	B	C	D	A	B	C	D
City of Riverside (a)	16,341	384	0	15,957	21,829	373	0	21,456	18,995	22	0	18,973	15,752	21	0	15,731	21,730	16	0	21,714
Gage Canal Co. (b)	30,291	0	0	30,291	28,627	0	0	28,627	30,893	0	0	30,893	26,775	0	0	26,775	27,780	0	0	27,780
Sub-Total City of Riverside	46,632	384	0	46,248	50,456	373	0	50,083	49,888	22	0	49,866	42,527	21	0	42,506	49,510	16	0	49,494
Riverside Highland Water Co. (c)	3,040	0	1,111	1,929	1,903	0	1,221	682	2,641	0	1,759	882	2,938	0	1,980	958	3,498	0	2,348	1,150
Meeks & Daley Water Co. (d)	7,220	0	0	7,220	7,218	0	0	7,218	7,217	0	0	7,217	7,444	0	0	7,444	6,537	0	0	6,537
University of California (e)	554	0	0	554	554	0	0	554	554	0	0	554	554	0	0	554	554	0	0	554
Totals	57,446	384	1,111	55,951	60,131	373	1,221	58,537	60,300	22	1,759	58,519	53,463	21	1,980	51,462	60,099	16	2,348	57,735

A = Total Extractions
 B = Deliveries in San Bernardino Basin Area
 C = Deliveries in Colton and Riverside Basin Areas within San Bernardino County
 D = Deliveries in Riverside County

- (a) = Table No. 3, Columns (1), (2), N/A, (3)
- (b) = Table No. 4, Columns (1), (2), N/A, (3)
- (c) = Table No. 9, Columns (1), N/A, (2), (3)
- (d) = Table No. 10, Columns (1), N/A, (2), (3)
- (e) = Table No. 11, Columns (1), N/A, (2), (3)

TABLE NO. 13
RIVERSIDE COUNTY ENTITIES
VERIFIED EXTRACTIONS AND DELIVERY FROM THE COLTON BASIN AREA
FOR USE WITHIN SAN BERNARDINO VALLEY AND RIVERSIDE COUNTY
(All Values in Acre-Feet)

Line #	Riverside County Entities	Base Period Average	2016	2017	2018	2019	2020	Notes
1	City of Riverside							
2	Colton Basin Area Verified Extractions	2,433	1,139	922	1,546	459		2
3	Delivery in San Bernardino Valley	15	0	0	0	0		0 No delivery since 1982
4	Colton Production Exported to Riverside County	2,418	1,139	922	1,546	459		2
5								
6	Meeks & Daley Water Company							
7	Colton Basin Area Verified Extractions	836	0	0	0	0		0
8	Delivery in San Bernardino Valley	35	0	0	0	0		0 No delivery since 2006
9	Colton Production Exported to Riverside County	801	0	0	0	0		0
10								
11	Riverside Highland Water Company							
12	Colton Basin Area Verified Extractions	227	0	0	0	0		0
13	Delivery in San Bernardino Valley	65	0	0	0	0		0 No delivery since 1993
14	Colton Production Exported to Riverside County	162	0	0	0	0		0
15								
16	Reche Canyon Mutual Water Company							
17	Colton Basin Area Verified Extractions	0	2	7	3	3		3
18	Delivery in San Bernardino Valley	0	0	0	0	0		0 No delivery since base period
19	Colton Production Exported to Riverside County	0	2	7	3	3		3
<u>Total of Colton Basin Area Verified Extractions and Delivery for Use in San Bernardino Valley</u>								
20	City of Riverside	15	0	0	0	0		0
21	Meeks & Daley Water Company	35	0	0	0	0		0
22	Riverside Highland Water Company	65	0	0	0	0		0
23	Reche Canyon Mutual Water Company	0	0	0	0	0		0
24	Total	115	0	0	0	0		0
<u>Total of Colton Basin Area Verified Extractions and Delivery for Use in Riverside County</u>								
25	City of Riverside	2,418	1,139	922	1,546	459		2
26	Meeks & Daley Water Company	801	0	0	0	0		0
27	Riverside Highland Water Company	162	0	0	0	0		0
28	Reche Canyon Mutual Water Company	0	2	7	3	3		3
29	Total	3,381	1,141	929	1,549	462		5

All Delivery Information From Agency Year End Production Data

No Riverside County Entities have deliveries from Colton Basin Area to San Bernardino Valley

TABLE NO. 14
 VERIFIED EXTRACTIONS FROM THE COLTON BASIN AREA
 FOR USE WITHIN SAN BERNARDINO VALLEY AND RIVERSIDE COUNTY
 (All Values in Acre-Feet)

Calendar Year	Verified Extractions from the Colton Basin Area	Riverside County Entities			Total Verified Extractions by San Bernardino County Entities and Delivery for Use in San Bernardino Valley	Recharge by West Valley Water District	Net Verified Extractions by San Bernardino County Entities and Delivery for Use in San Bernardino Valley
		Delivery for Use in San Bernardino Valley	Delivery for Use in Riverside County	Total Verified Extractions			
	(1)	(2)	(3)	(4)	(5)	(6)	(7)
	Base Period Average 11,731	115	3,381	3,496	8,235		
2016	13,783	0	1,141	1,141	12,642	581	12,061
2017	15,264	0	929	929	14,335	404	13,931
2018	15,444	0	1,549	1,549	13,895	602	13,293
2019	12,441	0	462	462	11,979	189	11,790
2020	11,742	0	5	5	11,737	32	11,705

(2) = Table No. 13, Line 24

(3) = Table No. 13, Line 29

(4) = Column (2) + Column (3)

(5) = Column (1) - Column (4)

(6) = From West Valley Water District Year End Production Data, (Cactus Basin)

(7) = Column (5) - Column (6)

TABLE NO. 15
RIVERSIDE COUNTY ENTITIES
VERIFIED EXTRACTIONS AND DELIVERY FROM THE RIVERSIDE BASIN WITHIN SAN BERNARDINO COUNTY
FOR USE WITHIN SAN BERNARDINO VALLEY AND RIVERSIDE COUNTY
(All Values in Acre-Feet)

Line #	Riverside County Entities	Base Period Average	2016	2017	2018	2019	2020	Notes	
			<u>Total Verified Extractions</u>						
1	Riverside Cement Company	1,570	0	0	0	0	0	No extractions since 1981	
2	City of Riverside	10,253	9,545	8,918	8,931	8,328	8,876		
3	Gage Canal Co.	1,403	0	0	0	0	0		
4	Agua Mansa Properties, Inc.	753	25	25	25	24	20		
5	La Sierra Water Company	2,573	0	0	0	0	0	No extractions since 1983	
6	Riverside Highland Water Company	3,752	1,216	2,031	2,116	1,051	1,084		
7	Elsinore Valley MWD	1,263	1	1,353	808	1,264	941		
8	Pedley Land Company	2,419	0	0	0	0	0	No extractions since 1994	
9	<u>Total</u>	<u>3,035</u>	<u>10,787</u>	<u>12,327</u>	<u>11,880</u>	<u>10,667</u>	<u>10,921</u>		
<u>Total of Riverside Basin within San Bernardino County Verified Extractions and Delivery for Use in San Bernardino Valley</u>									
10	Riverside Cement Company	614	0	0	0	0	0		
11	City of Riverside	754	0	0	0	0	0		
12	Gage Canal Co.	0	0	0	0	0	0		
13	Agua Mansa Properties, Inc.	0	25	25	25	24	20	All extractions delivered in San Bernardino Valley	
14	La Sierra Water Company	517	0	0	0	0	0		
15	Riverside Highland Water Company	1,098	1,040	1,695	1,691	833	832	From Table No. 8, Column (6)	
16	Elsinore Valley MWD	0	0	0	0	0	0		
17	Pedley Land Company	0	0	0	0	0	0		
18	<u>Total</u>	<u>3,035</u>	<u>1,065</u>	<u>1,720</u>	<u>1,716</u>	<u>857</u>	<u>852</u>		
<u>Total of Riverside Basin within San Bernardino County Verified Extractions and Delivery for Use in Riverside County</u>									
19	Riverside Cement Company	956	0	0	0	0	0	No delivery since 1981	
20	City of Riverside	9,499	9,545	8,918	8,931	8,328	8,876	All extractions delivered in Riverside County	
21	Gage Canal Co.	1,403	0	0	0	0	0	All extractions delivered in Riverside County	
22	Agua Mansa Properties, Inc.	753	0	0	0	0	0	No deliveries in Riverside County	
23	La Sierra Water Company	2,056	0	0	0	0	0	No delivery since 1983	
24	Riverside Highland Water Company	2,654	176	336	425	218	252	From Table No. 8, Column (7)	
25	Elsinore Valley MWD	1,263	1	1,353	808	1,264	941	All extractions delivered in Riverside County	
26	Pedley Land Company	2,419	0	0	0	0	0	No delivery since 1994	
27	<u>Total</u>	<u>21,084</u>	<u>9,722</u>	<u>10,607</u>	<u>10,164</u>	<u>9,810</u>	<u>10,069</u>		

TABLE NO. 16
 VERIFIED EXTRACTIONS FROM THE RIVERSIDE BASIN AREA WITHIN SAN BERNARDINO COUNTY
 FOR USE WITHIN SAN BERNARDINO VALLEY AND RIVERSIDE COUNTY
 (All Values in Acre-Feet)

Calendar Year	Verified Extractions from Riverside Basin within San Bernardino County	Riverside County Entities			San Bernardino County Entities		
		Delivery for Use in San Bernardino Valley	Delivery for Use in Riverside County	Total Verified Extractions	Delivery for Use in San Bernardino Valley	Delivery for Use in Riverside County ^(a)	Total Verified Extractions
	(1) Base Period Average 33,729	(2) 3,035	(3) 21,085	(4) 24,120	(5)	(6)	(7) 9,609
2016	20,426	1,065	9,722	10,787	9,317	322	9,639
2017	21,499	1,720	10,607	12,327	8,852	320	9,172
2018	20,720	1,716	10,164	11,880	8,511	329	8,840
2019	18,383	857	9,810	10,667	7,378	338	7,716
2020	17,726	852	10,069	10,921	6,505	300	6,805

(2) = Table No. 15, Line 18

(3) = Table No. 15, Line 27

(4) = Column (2) + Column (3)

(5) = Column (7) - Column (6)

(6) = From West Valley Water District Year End Production Data

(7) = Column (1) - Column (4)

(a) West Valley Water District is the only San Bernardino County Entity with deliveries in Riverside County.

TABLE NO. 17
TOTAL VERIFIED EXTRACTIONS
FROM THE RIVERSIDE BASIN AREA WITHIN RIVERSIDE COUNTY
FOR USE WITHIN RIVERSIDE COUNTY
(All Values in Acre-Feet)

Calendar Year	Total Verified Extractions
Base Period Average	(1) 29,633
2016	25,173
2017	26,814
2018	26,596
2019	26,500
2020	27,447

(1) = Total Verified Extractions from all wells less City of Riverside blowoff from Agency Year End Production Data

TABLE NO. 18
RIVERSIDE COUNTY ENTITIES
SUMMARY OF VERIFIED EXTRactions FROM THE SAN BERNARDINO BASIN AREA,
COLTON BASIN AREA, RIVERSIDE BASIN AREA WITHIN SAN BERNARDINO COUNTY,
AND RIVERSIDE BASIN AREA WITHIN RIVERSIDE COUNTY FOR USE WITHIN RIVERSIDE COUNTY
(All Values in Acre-Feet)

Calendar Year	San Bernardino Basin Area	Colton Basin Area	Riverside Basin Area within San Bernardino County	Riverside Basin Area within Riverside County	Total
	(1)	(2)	(3)	(4)	(5)
Base Period Average	59,438	3,381	21,085	29,633	113,537
2016	55,951	1,141	9,722	25,173	91,987
2017	58,537	929	10,607	26,814	96,887
2018	58,519	1,549	10,164	26,596	96,828
2019	51,462	462	9,810	26,500	88,233
2020	57,735	5	10,069	27,447	95,256

(1) = Table No. 12, Column D

(2) = Table No. 14, Column (3)

(3) = Table No. 16, Column (3)

(4) = Table No. 17, Column (1)

(5) = Column (1) + Column (2) + Column (3) + Column (4)

**WESTERN - SAN BERNARDINO WATERMASTER
FOR
WESTERN MUNICIPAL WATER DISTRICT et al.
vs.
EAST SAN BERNARDINO COUNTY WATER DISTRICT et al.
CASE NO. 78426 - COUNTY OF RIVERSIDE**

VOLUME 6 - 2020

DISTRIBUTION OF EXTRACTIONS

**VERIFIED EXTRACTIONS FROM THE
SAN BERNARDINO BASIN AREA, COLTON BASIN AREA,
AND RIVERSIDE BASIN AREA FOR USE WITHIN WESTERN
ON LANDS NOT TRIBUTARY
TO THE RIVERSIDE NARROWS**

ANNUAL ACCOUNTING

August 1, 2021

**WATERMASTER
*Wen B. Huang
Craig D. Miller***

REPORT OF WATERMASTER

Western Municipal Water District of Riverside County, et al.
Plaintiffs
vs.

East San Bernardino County Water District, et al.
Defendants

Superior Court of Riverside County

Case No. 78426

VOLUME 6 - 2020

VERIFIED EXTRACTIONS FROM THE
SAN BERNARDINO BASIN AREA, COLTON BASIN AREA,
AND RIVERSIDE BASIN AREA FOR USE WITHIN WESTERN
ON LANDS NOT TRIBUTARY TO THE RIVERSIDE NARROWS

ANNUAL ACCOUNTING

August 1, 2021

WATERMASTER
Wen B. Huang
Craig D. Miller

VOLUME 6 - 2020

TABLE OF CONTENTS

	<u>Page</u>
Section I	
Introduction.....	1
Map No. 1 Map for Volume 6.....	5
Diagram No. 1 Reorganization of Volume 6	6
Table No. A Verified Extractions for Use on Lands Not Tributary to the Riverside Narrows	7
Table No. 1 City of Riverside Deliveries Made by Agency to Western Municipal Water District.....	8
Table No. 2 City of Riverside Deliveries Made by Connection to Western Municipal Water District.....	9
Table No. 3 City of Riverside Deliveries Made to Lands Not Tributary to the Riverside Narrows	10
Table No. 4 Gage Canal Company Deliveries Made to Lands Not Tributary to the Riverside Narrows	11
Table No. 5 Jurupa Community Services District Deliveries Made to Lands Not Tributary to the Riverside Narrows	12
Table No. 6 Rubidoux Community Services District Deliveries Made to Lands Not Tributary to the Riverside Narrows	13

Section II

Introduction..... 14

Table No. 7

Credit for Return Flow Resulting From Delivery of Imported Water
on Lands Tributary to the Riverside Narrows 18

VOLUME 6 - 2020

VERIFIED EXTRACTIONS FROM THE
SAN BERNARDINO BASE AREA, COLTON BASIN AREA,
AND RIVERSIDE BASIN AREA FOR USE WITHIN WESTERN
ON LANDS NOT TRIBUTARY TO THE RIVERSIDE NARROWS

The extractions from the San Bernardino, Colton, and Riverside Basin Areas for use within Western Municipal Water District (Western) on lands not tributary to the Riverside Narrows have been verified for the five-year base period ending in 1963.

The resulting five-year annual average was determined to be 42,535 acre-feet, as shown in Table No. 12 of Chapter VII of the Annual Report of the Western-San Bernardino Watermaster for Calendar Year 1971. A detailed report on the verification for the five-year base period 1959-1963, and for the ensuing years 1964-1970, is contained the Report of Watermaster, Volume 6, dated June 1972.

The extractions from the above-mentioned basin areas for the calendar years 1971 through 2020, which were delivered within Western for use on lands not tributary to the Riverside Narrows, have been verified by the Watermaster as follows:

Year	Verified Deliveries (acre-feet)
1959-63 Average	42,535
1971	41,612
1972	40,314
1973	31,133
1974	35,020
1975	38,737
1976	42,922
1977	37,113
1978	34,988
1979	39,963

1959-63 Average	42,535
1980	41,458
1981	40,505 (7)
1982	29,422
1983	28,952 (7)
1984	43,325 (7)
1985	39,355 (7)
1986	42,082 (7)
1987	38,826 (7)
1988	46,364 (7)
1989	45,841
1990	43,357
1991	46,606 (7)
1992	39,825 (7)
1993	36,876 (1) (7)
1994	40,254 (7)
1995	37,296 (2) (7)
1996	39,715 (6) (7)
1997	39,546 (6) (7)
1998	36,855 (2) (6) (7)
1999	40,096 (3) (6) (7)
2000	40,884 (3) (5) (6) (7)
2001	38,792 (5) (6) (7)
2002	38,399 (5) (6) (7)
2003	38,534 (5) (6)
2004	36,973 (5) (6) (7)
2005	36,753 (5) (6)
2006	37,783 (5) (6) (7)
2007	37,230 (4) (5) (6) (7)
2008	38,647 (5) (6) (8)
2009	39,101 (5) (6) (8)

1959-63 Average	42,535
2010	38,229 ^{(6) (8)}
2011	40,848 ⁽⁸⁾
2012	40,088 ⁽⁹⁾
2013	41,963 ⁽⁹⁾
2014	40,662 ⁽⁹⁾
2015	39,443 ^{(9) (10) (11)}
2016	39,257 ^{(9) (11)}
2017	36,109 ^{(11) (12)}
2018	37,537 ⁽¹¹⁾
2019	31,569 ^{(11) (12)}
2020	37,657

- (1) Corrected during 1996 verification; July 1998
- (2) Corrected during 1999 verification; June 2001
- (3) Corrected during 2001 verification; July 2003
- (4) Corrected during 2008 verification; July 2009
- (5) Corrected during 2010 verification; July 2011
- (6) Corrected during 2011 verification; August 2012
- (7) Corrected during 2011 verification; June 2013
- (8) Corrected during 2013 verification; May 2014
- (9) Corrected during 2013 verification; July 2017
- (10) Corrected during 2018 verification; July 2019
- (11) Corrected during 2019 verification, June 2020
- (12) Corrected during 2020 verification, June 2021







From the August 1976 report to the report dated August 2019, the basic structure of Volume 6 had not changed. As changes happened throughout the basin areas, tables were revised and updated, or new tables were created to reflect the changes.

In 2014, the Watermaster began a database update and improvement process to enhance the well recordation program for both well owners and the Watermaster. As a result of the changes to the process, Watermaster determined that Volume 6 needed to be changed to only include the current five-year period. In addition, as the transitional

work progressed, comparisons of previously reported data were made using the old and new data processes. Where inconsistencies were found, methodical research was conducted to validate information used and based on available records, a determination was made by Watermaster to correct all information reported. Any changes to data within the current five-year period are reported in the footnotes. Furthermore, many outdated, redundant and unused tables were eliminated or changed based on current conditions within the Watermaster boundaries. In order to facilitate finding information from previous Volume 6 tables, Diagram No. 1 was created to show the reorganization of the new tables.

This report, Volume 6-2020 dated August 2021 shows verified extractions for use within Western on lands not tributary to the Riverside Narrows for the most recent five-year period ending in 2020 and is supplementary to the Volumes 6 dated August 1976 and August 2019.

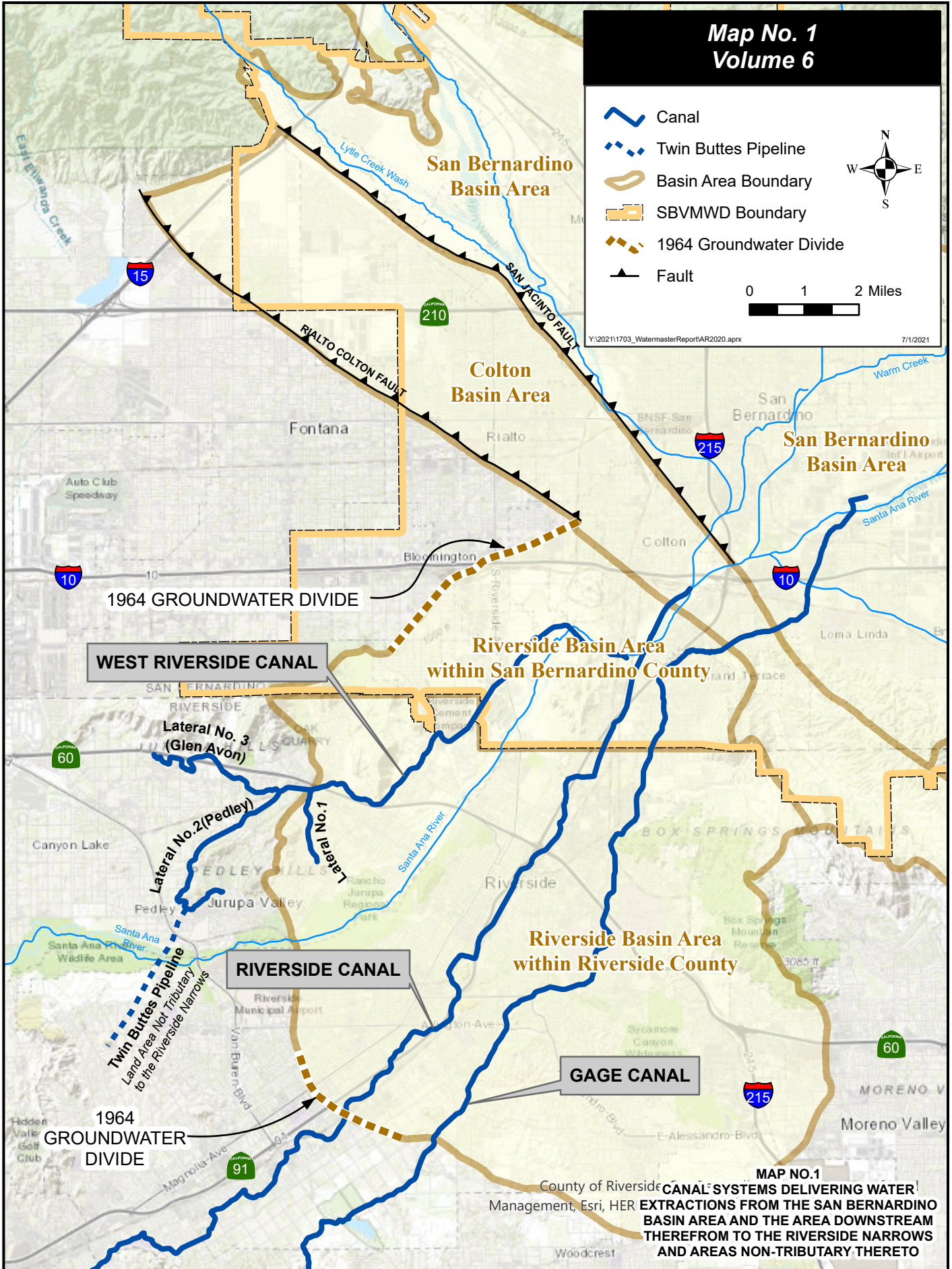
**Map No. 1
Volume 6**

-  Canal
-  Twin Buttes Pipeline
-  Basin Area Boundary
-  SBVMWD Boundary
-  1964 Groundwater Divide
-  Fault



Y:\2021\1703_WatermasterReport\AR2020.aprx

7/1/2021



MAP NO.1
CANALS SYSTEMS DELIVERING WATER!
 County of Riverside Management, Esri, HER EXTRACTIONS FROM THE SAN BERNARDINO BASIN AREA AND THE AREA DOWNSTREAM THEREFROM TO THE RIVERSIDE NARROWS AND AREAS NON-TRIBUTARY THERETO

Diagram No. 1 Volume 6 Updates

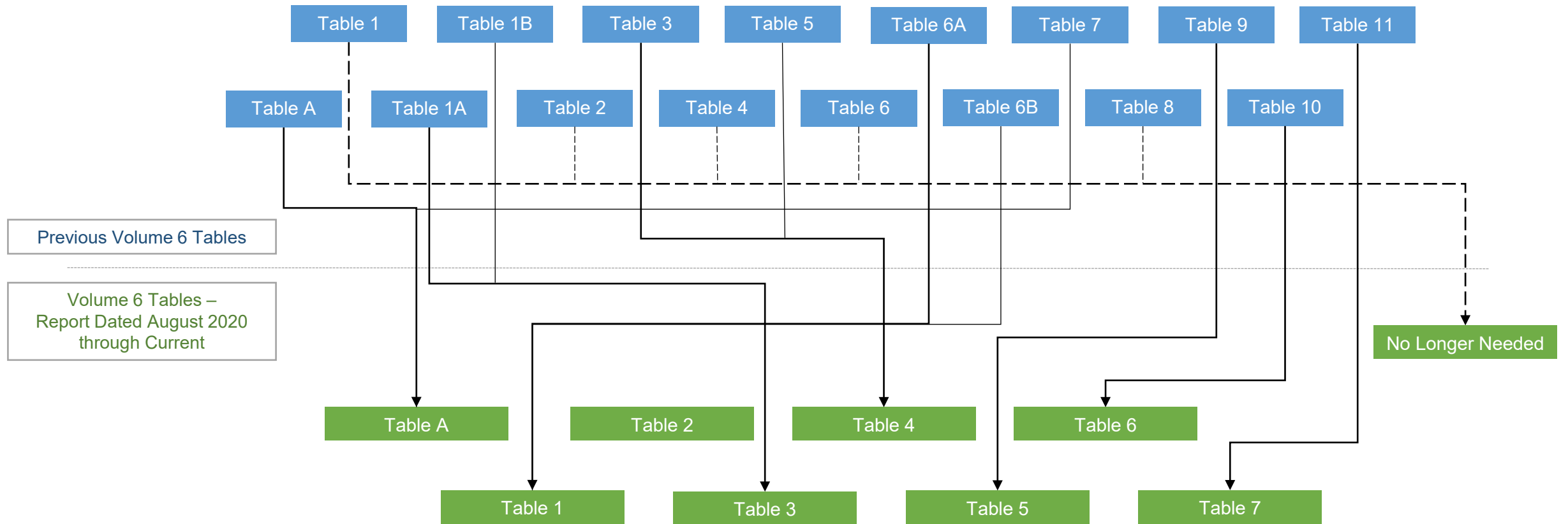


TABLE NO. A
 VERIFIED EXTRactions FOR USE ON
 LANDS NOT TRIBUTARY TO THE RIVERSIDE NARROWS

(All Values in Acre-Feet)

Calendar Year	City of Riverside			Riverside County Entities					Total to Lands Not Tributary to Riverside Narrows
	City of Riverside	Gage Canal Company	Deliveries to Other Agencies	Western Municipal Water District	Meeks & Daley Water Company	West Riverside Canal / Pedley Land Company	Jurupa Community Services District	Rubidoux Community Services District	
Base Period 1959-63	7,125	16,711	0	13,229	0	4,903	531	36	42,535
	(1)	(2)	(3)	(4)	(5)	(6)	(7)	(8)	(9)
2016	20,037	7,839	0	8,243	0	468	0	2,670	39,257
2017	16,801	7,877	0	7,877	0	485	0	3,069	36,109
2018	21,846	7,266	0	7,256	0	450	0	719	37,537
2019	16,725	7,201	0	6,493	0	464	0	686	31,569
2020	21,057	8,185	478	6,786	0	464	0	687	37,657

- (1) = Table No. 3, Column (1)
- (2) = Table No. 4, Column (5)
- (3) = Table No. 3, Column (2) + Table No. 3, Column (3)
- (4) = Table No. 2, Column (9)
- (5) = For use if Meeks & Daley received water outside of Western MWD Exchange Agreement
- (6) = Recordation Number 3302979 plus Recordation Number 3302980
- (7) = Table No. 5, Column (3)
- (8) = Table No. 6, Column (10)
- (9) = Column (1) + Column (2) + Column (3) + Column (4) + Column (5) + Column (6) + Column (7) + Column (8)

TABLE NO. 1
 CITY OF RIVERSIDE
 DELIVERIES MADE BY AGENCY TO
 WESTERN MUNICIPAL WATER DISTRICT
 (All Values in Acre-Feet)

Deliveries by Agency

Calendar Year	City of Riverside	Riverside Highland Water Company	Meeks & Daley Water Company	Elsinore Valley Municipal Water District	Total to Western MWD
	(1)	(2)	(3)	(4)	(5)
2016	2,997	1,300	6,111	1	10,409
2017	3,997	0	4,915	1,376	10,288
2018	3,305	0	5,325	808	9,438
2019	2,184	0	4,850	1,264	8,298
2020	3,550	0	4,435	944	8,929

(1) = From Western MWD Year End Production Data

(2) = From Western MWD Year End Production Data

(3) = From Western MWD Year End Production Data

(4) = From Western MWD Year End Production Data

(5) = Column (1) + Column (2) + Column (3) + Column (4)

TABLE NO. 2
CITY OF RIVERSIDE
DELIVERIES MADE BY CONNECTION TO
WESTERN MUNICIPAL WATER DISTRICT
(All Values in Acre-Feet)

Deliveries by Connection									
Calendar Year	Whitegates	Jefferson	Palm Well	Mockingbird	Warmington	Total by Connection	Meter Discrepancy	Deliveries Tributary to Riverside Narrows	Deliveries Not Tributary to Riverside Narrows
	(1)	(2)	(3)	(4)	(5)	(6)	(7)	(8)	(9)
2016	2,166	1,904	1	6,339	0	10,410	(1)	2,166	8,243
2017	2,411	677	1,353	5,764	0	10,205	83	2,411	7,877
2018	2,182	1,116	808	5,330	0	9,436	2	2,182	7,256
2019	1,805	415	1,264	4,815	0	8,299	(1)	1,805	6,493
2020	2,143	387	941	5,454	0	8,925	4	2,143	6,786

(1) = From Western MWD Year End Production Data

(2) = From Western MWD Year End Production Data

(3) = Recordation No. 3601509

(4) = From Western MWD Year End Production Data

(5) = From Western MWD Year End Production Data

(6) = Column (1) + Column (2) + Column (3) + Column (4) + Column (5)

(7) = Table No. 1, Column (5) - Column (6) (to account for the discrepancy between water metered deliveries at the source and metered deliveries at connections)

(8) = Column (1) Whitegates is the only connection tributary to Riverside Narrows

(9) = Column (2) + Column (3) + Column (4) + Column (5) + Column (7)

TABLE NO. 3
 CITY OF RIVERSIDE
 DELIVERIES MADE TO LANDS
 NOT TRIBUTARY TO THE RIVERSIDE NARROWS
 (All Values in Acre-Feet)

Calendar Year	City of Riverside Retail Deliveries	Home Gardens County Water District	City of Norco	Total
	(1)	(2)	(3)	(4)
2016	20,037	0	0	20,037
2017	16,801	0	0	16,801
2018	21,846	0	0	21,846
2019	16,725	0	0	16,725
2020	21,057	0	478	21,535

(1) = From City of Riverside Year End Production Data

(2) = From City of Riverside Year End Production Data

(3) = From City of Riverside Year End Production Data

(4) = Column (1) + Column (2) + Column (3)

TABLE NO. 4
 GAGE CANAL COMPANY
 DELIVERIES MADE TO LANDS
 NOT TRIBUTARY TO THE RIVERSIDE NARROWS
 (All Values in Acre-Feet)

Calendar Year	Deliveries to Gage Stockholders	Losses in Arlington Basin	Net into Mockingbird	Deliveries to Alta Mesa	Total Gage Deliveries
	(1)	(2)	(3)	(4)	(5)
2016	6,925	893	12	9	7,839
2017	7,024	748	95	10	7,877
2018	6,945	302	9	10	7,266
2019	6,315	834	43	9	7,201
2020	6,740	1,066	370	9	8,185

(1) = From Gage Canal Company Year End Production Data

(2) = From Gage Canal Company Year End Production Data

(3) = From Gage Canal Company Year End Production Data

(4) = From Gage Canal Company Year End Production Data

(5) = Column (1) + Column (2) + Column (3) + Column (4)

TABLE NO. 5
 JURUPA COMMUNITY SERVICES DISTRICT
 DELIVERIES MADE TO LANDS
 NOT TRIBUTARY TO THE RIVERSIDE NARROWS
 (All Values in Acre-Feet)

Calendar Year	Verified Extractions from Riverside Basin Area within Riverside County	Delivery for Use in Areas Tributary to the Riverside Narrows	Delivery for Use in Areas which are not Tributary to the Riverside Narrows
	(1)	(2)	(3)
2016	473	473	0
2017	503	503	0
2018	516	516	0
2019	492	492	0
2020	491	491	0

(2) = Jurupa Community Services District Year End Production Data

(3) = Column (1) - Column (2)

TABLE NO. 6
RUBIDOUX COMMUNITY SERVICES DISTRICT
DELIVERIES MADE TO LANDS
NOT TRIBUTARY TO THE RIVERSIDE NARROWS
(All Values in Acre-Feet Unless Otherwise Stated)

Calendar Year	Total Number of Metered Connections	Annual Water Production per Meter (A.F./Meter)	Total Water Production Delivered	Delivery to Cascade Mobile Home Park	Total Water Delivered to Chino Basin	Flow Returned to Sewer	Subtotal of Retail Deliveries to Chino Basin	Wholesale Deliveries to JCSD	Deliveries to Jurupa Hills Golf Course	Total Export from Riverside Basin Area
1959-63 Base Period Average					298	118				
	(1)	(2)	(3)	(4)	(5)	(6)	(7)	(8)	(9)	(10)
2016	527	0.85	448	107	555	222	333	2,034	303	2,670
2017	527	0.85	448	112	560	224	336	2,323	410	3,069
2018	527	0.85	448	108	556	222	334	0	385	719
2019	527	0.85	448	97	545	218	327	0	359	686
2020	527	0.85	448	99	547	219	328	0	359	687

(1) = From Rubidoux CSD Year End Production Data
(2) = Rubidoux CSD confirms 0.85 AF/DU is reasonable
(3) = Column (1) x Column (2)
(4) = From Rubidoux CSD Year End Production Data
(5) = Column (3) + Column (4)
(6) = Column (5) x 0.40 (it is estimated that 40% of the deliveries go to the sewer)
(7) = Column (5) - Column (6)
(8) = From Rubidoux CSD Year End Production Data
(9) = From Rubidoux CSD Year End Production Data
(10) = Column (7) + Column (8) + Column (9)

VOLUME 6 - 2020

CREDIT FOR RETURN FLOW
RESULTING FROM DELIVERY OF IMPORTED WATER IN
AREAS TRIBUTARY TO THE RIVERSIDE NARROWS

Pursuant to Judgment Paragraph XI(b)3, Western received credit against any future replenishment obligations for any return flow from imported water used in Riverside County which contributes to base flow at Riverside Narrows. In addition, Judgment Paragraph XI(a) provides that the credit for return flow will be the calculated amount of return flow adjusted upward or downward depending on the quality (TDS) of the return flow, using the same quality adjustment formula used at Riverside Narrows in the Stipulated Judgment in the case of Orange County Water District v. City of Chino, et al., Case No. 117628-County of Orange.

There are currently two methods to deliver imported water to areas tributary to the Riverside Narrows in Riverside County.

1. Direct delivery to Western's retail service area and to the City of Riverside (WR-24C) of water from the Henry J. Mills Treatment Plant (Mills Plant) which treats State Water Project water.
2. Delivery to Western, or any Plaintiff party, of groundwater from the San Bernardino Basin Area pursuant to the 2004 Judgment Paragraph VI(b)6 Agreement that provides for 6,000 acre-feet of additional water extraction in exchange for Western's purchase of a like amount of recharge water.

Volume 6, Table No. 7, shows the return flow from imported water delivery by both Western and the City of Riverside to areas tributary to the Riverside Narrows for the current five-year period. Water quality adjustments have been made in the table. The following information is intended to complement Table No. 7 data and help the reader understand its mechanics.

The table row titled *Total Deliveries of Imported Water* lists the sum of all imported water

delivered directly to Western and the City of Riverside within areas tributary to the Riverside Narrows. Pursuant to the 2004 Judgment Paragraph VI(b)6 Agreement that provides for additional water extractions in the San Bernardino Basin Area in exchange for Western's purchase of a like amount of imported recharge water, when applicable, *Imported Water Recharge in and Extracted from the San Bernardino Basin Area* is added to the *Total Deliveries of Imported Water*.

Imported Water Return Flow Tributary to Narrows is calculated as thirty-six (36) percent of *Total Deliveries of Imported Water* to areas tributary to the Riverside Narrows.

Western and the City of Riverside receive direct delivery of imported water through Metropolitan Water District's Mills Plant on Alessandro Boulevard in Riverside. The TDS levels at the Mills Plant are listed for each calendar year on the row titled *TDS of Delivered Water (mg/L)*. This information is used in the calculation to determine the *TDS of Return Flow from Delivered Water (mg/L)* and the *Amount of Adjustment Based on Quality of Imported Water*.

Calculating the TDS of Return Flow from Delivered Water

For the purposes of calculating the *TDS of Return Flow from Delivered Water*, it is assumed that sixty-five (65) percent of *Total Deliveries of Imported Water* is applied to the land in areas tributary to the Riverside Narrows. 65 percent is considered reasonable by the Western-San Bernardino Watermaster based on analysis of actual customer water use in Western's retail water service area. To complete the determination of the concentration of salts in return flows to the Narrows, the ratio of *Total Deliveries of Imported Water* to *Imported Water Return Flow Tributary to Narrows* is multiplied by the *TDS of Delivered Water (mg/L)*.

The formula used is:

$$\text{Salt in Water Applied Outdoors} = \text{Salt in Return Flow}$$

TDS of Return Flow from Delivered Water (mg/L) =

$$\frac{(0.65 * \text{Total Deliveries of Imported Water} * \text{TDS of Delivered Water})}{\text{Imported Water Return Flow Tributary to Narrows}}$$

Calculating Amount of Adjustment Based on Quality of Imported Water

The calculation of the *TDS of Return Flow from Delivered Water (mg/L)* can result in three scenarios:

1. TDS value greater than 700 mg/L
2. TDS value greater than 600 mg/L but less than 700 mg/L
3. TDS value less than 600 mg/L

A TDS value greater than 700 mg/L will result in a debit that is subtracted from the *Imported Water Return Flow Tributary to Narrows*. A TDS value greater than 600 mg/L but less than 700 mg/L will result in neither a credit being added to nor a debit being subtracted from the *Imported Water Return Flow Tributary to Narrows*. A TDS value less than 600 mg/L will result in a credit that is added to the *Imported Water Return Flow Tributary to Narrows*.

The formula for the *Amount of Adjustment Based on Quality of Imported Water* is:

If the TDS is:	Then the Quality Adjusted Return Flow Resulting from Imported Water Delivered to Areas Tributary to the Narrows is determined by the formula below
Greater than 700	$11 * \frac{(\text{Imported Water Return Flow Tributary to Narrows}) * (\text{TDS}-700)}{15,250}$
600 to 700	$\text{Imported Water Return Flow Tributary to Narrows}$
Less than 600	$11 * \frac{(\text{Imported Water Return Flow Tributary to Narrows}) * (600-\text{TDS})}{15,250}$

The *Quality Adjusted Return Flow Resulting from Imported Water Delivered to Areas Tributary to the Narrows* is shown on the bottom line of Table No. 7.

TABLE NO. 7
 CREDIT FOR RETURN FLOW RESULTING FROM DELIVERY OF
 IMPORTED WATER ON LANDS
 TRIBUTARY TO THE RIVERSIDE NARROWS
 (All Values in Acre-Feet Unless Otherwise Stated)

		2016	2017	2018	2019	2020
Western Imported Domestic Water Deliveries	(1)	4,539	4,926	5,106	4,794	5,282
City of Riverside Imported Domestic Water Deliveries	(2)	0	0	0	0	0
Imported Water Recharged In and Extracted from SBBA	(3)	0	0	0	0	0
Total Deliveries of Imported Water	(4)	4,539	4,926	5,106	4,794	5,282
Imported Water Return Flow Tributary to Narrows (36%)	(5)	1,634	1,773	1,838	1,726	1,902
TDS of Delivered Water (mg/L)	(6)	294	176	268	226	258
TDS of Return Flow from Delivered Water (mg/L)	(7)	531	318	484	408	466
Amount of Adjustment Based on Quality of Imported Water	(8)	82	361	154	239	184
Quality Adjusted Return Flow Resulting from Imported Water Delivered to Areas Tributary to the Narrows	(9)	1,716	2,134	1,992	1,965	2,086

(1) = From Western MWD Year End Production Data

(2) = From Western MWD Year End Production Data

(3) = From Western MWD Year End Production Data

(4) = Row (1) + Row (2) + Row (3)

(5) = Row (4) x 0.36

(6) = From Western MWD Year End Production Data

(7) = TDS of return flow from delivered water in areas tributary to the Riverside Narrows. TDS of return flow is greater than TDS of delivered water as a result of consumptive use.

(8) = In the case where the TDS of return flow is less than 600 mg/L, the quality adjustment results in a positive value. In cases where the TDS of return flow is greater than 700 mg/L, the quality adjustment results in a negative value. In cases where the TDS of return flow is greater than 600 mg/L and less than 700 mg/L, no adjustment for water quality is required.

(9) = Row (5) + Row (8)

**WESTERN - SAN BERNARDINO WATERMASTER
FOR**

WESTERN MUNICIPAL WATER DISTRICT et al.

vs.

EAST SAN BERNARDINO COUNTY WATER DISTRICT et al.

CASE NO. 78426 - COUNTY OF RIVERSIDE

VOLUME 7 – 2020

**VERIFICATION OF EXTRACTIONS FROM THE
SAN BERNARDINO BASIN AREA
FOR USE ON LANDS NOT WITHIN WESTERN
NOR TRIBUTARY TO THE RIVERSIDE NARROWS
AND FOR USE ON LANDS
WITHIN COLTON AND RIVERSIDE BASIN AREAS**

ANNUAL ACCOUNTING

August 1, 2021

WATERMASTER

*Wen B. Huang
Craig D. Miller*

REPORT OF WATERMASTER

Western Municipal Water District of Riverside County et al.
Plaintiffs

vs.

East San Bernardino County Water District et al.
Defendants

Superior Court of Riverside County

Case No. 78426

VOLUME 7 - 2020

VERIFIED EXTRACTIONS FROM THE
SAN BERNARDINO BASIN AREA
FOR USE ON LANDS NOT WITHIN WESTERN
NOR TRIBUTARY TO THE RIVERSIDE NARROWS
AND FOR USE ON LANDS
WITHIN COLTON AND RIVERSIDE BASIN AREAS

ANNUAL ACCOUNTING

August 1, 2021

WATERMASTER
Wen B. Huang
Craig D. Miller

VOLUME 7-2020

TABLE OF CONTENTS

INTRODUCTION 1

SECTION I

COMBINED EXPORTS FROM THE SAN BERNARDINO BASIN AREA AND COLTON BASIN AREA WITHIN SAN BERNARDINO VALLEY FOR USE ON LANDS NOT WITHIN WESTERN NOR TRIBUTARY TO THE RIVERSIDE NARROWS

CHAPTER I

DELIVERIES TO CHINO BASIN 5

TABLE A

VERIFIED EXTRACTIONS FROM THE SAN BERNARDINO BASIN AREA AND COLTON BASIN AREA WITHIN SAN BERNARDINO VALLEY FOR USE ON LANDS NOT WITHIN WESTERN NOR TRIBUTARY TO THE RIVERSIDE NARROWS (1959-1963)..... 6

TABLE B

VERIFIED EXTRACTIONS FROM THE SAN BERNARDINO BASIN AREA AND COLTON BASIN AREA WITHIN SAN BERNARDINO VALLEY FOR USE ON LANDS NOT WITHIN WESTERN NOR TRIBUTARY TO THE RIVERSIDE NARROWS (2016-2020)..... 7

FONTANA UNION WATER COMPANY 8

TABLE NO.1

VERIFICATION OF EXTRACTIONS FROM THE SAN BERNARDINO BASIN AREA AND COLTON BASIN AREA WITHIN SAN BERNARDINO VALLEY FOR USE ON LANDS NOT WITHIN WESTERN NOR TRIBUTARY TO THE RIVERSIDE NARROWS – FONTANA UNION WATER COMPANY 10

WEST VALLEY WATER DISTRICT..... 11

TABLE NO. 2

VERIFICATION OF EXTRACTIONS FROM THE SAN BERNARDINO
BASIN AREA AND COLTON BASIN AREA WITHIN SAN BERNARDINO
VALLEY FOR USE ON LANDS NOT WITHIN WESTERN NOR
TRIBUTARY TO THE RIVERSIDE NARROWS –
WEST VALLEY WATER DISTRICT 13

CITY OF RIALTO..... 14

TABLE NO. 3

VERIFICATION OF EXTRACTIONS FROM THE SAN BERNARDINO
BASIN AREA AND COLTON BASIN AREA WITHIN SAN BERNARDINO
VALLEY FOR USE ON LANDS NOT WITHIN WESTERN NOR
TRIBUTARY TO THE RIVERSIDE NARROWS –
CITY OF RIALTO 16

CHAPTER II

DELIVERIES TO AREAS OTHER THAN CHINO BASIN 17

TABLE NO. 4

VERIFICATION OF EXTRACTIONS FROM THE SAN BERNARDINO
BASIN AREA AND COLTON BASIN AREA WITHIN SAN BERNARDINO
VALLEY FOR USE ON LANDS NOT WITHIN WESTERN NOR
TRIBUTARY TO THE RIVERSIDE NARROWS –
SAN BERNARDINO VALLEY MUNICIPAL WATER DISTRICT 19

MAP NO. 1

FONTANA UNION WATER COMPANY LANDS RECEIVING WATER
EXTRACTED FROM THE SAN BERNARDINO BASIN AREA AND
COLTON BASIN AREA WITHIN SAN BERNARDINO VALLEY FOR USE
ON LANDS NOT WITHIN WESTERN NOR TRIBUTARY TO THE
RIVERSIDE NARROWS 20

MAP NO. 2

WEST VALLEY WATER DISTRICT LANDS RECEIVING WATER
EXTRACTED FROM THE SAN BERNARDINO BASIN AREA AND

COLTON BASIN AREA WITHIN SAN BERNARDINO VALLEY FOR USE ON LANDS NOT WITHIN WESTERN NOR TRIBUTARY TO THE RIVERSIDE NARROWS 21

MAP NO. 3

CITY OF RIALTO LANDS THEREIN RECEIVING WATER EXTRACTED FROM THE SAN BERNARDINO BASIN AREA AND COLTON BASIN AREA WITHIN SAN BERNARDINO VALLEY FOR USE ON LANDS NOT WITHIN WESTERN NOR TRIBUTARY TO THE RIVERSIDE NARROWS..... 22

MAP NO. 4

SAN BERNARDINO VALLEY MUNICIPAL WATER DISTRICT'S MILL CREEK PIPELINE AND LANDS WITHIN YUCAIPA BASIN WHICH RECEIVE WATER DIVERTED FROM THE SAN BERNARDINO BASIN AREA..... 23

SECTION II

EXPORTS FROM THE SAN BERNARDINO BASIN AREA FOR USE ON LANDS NOT WITHIN WESTERN NOR TRIBUTARY TO THE RIVERSIDE NARROWS

CHAPTER III

DELIVERIES TO CHINO BASIN FROM THE SAN BERNARDINO BASIN AREA..... 24

TABLE C

DETERMINATION OF EXTRACTIONS FOR USE ON LANDS NOT WITHIN WESTERN NOR TRIBUTARY TO THE RIVERSIDE NARROWS FROM THE SAN BERNARDINO BASIN AREA (1959-1963)..... 25

TABLE D

DETERMINATION OF EXTRACTIONS FOR USE ON LANDS NOT WITHIN WESTERN NOR TRIBUTARY TO THE RIVERSIDE NARROWS FROM THE SAN BERNARDINO BASIN AREA (2016-2020)..... 26

FONTANA UNION WATER COMPANY 27

TABLE NO. 5

DETERMINATION OF DELIVERIES FOR USE ON LANDS NOT WITHIN
WESTERN NOR TRIBUTARY TO THE RIVERSIDE NARROWS FROM
SAN BERNARDINO BASIN AREA –
FONTANA UNION WATER COMPANY 28

WEST VALLEY WATER DISTRICT..... 29

TABLE NO. 6

DETERMINATION OF DELIVERIES FOR USE ON LANDS NOT WITHIN
WESTERN NOR TRIBUTARY TO THE RIVERSIDE NARROWS FROM
SAN BERNARDINO BASIN AREA BASED ON TOTAL SUPPLY FROM
SAN BERNARDINO BASIN AREA, COLTON BASIN AREA WITHIN
SAN BERNARDINO VALLEY, RIVERSIDE BASIN AREA WITHIN
SAN BERNARDINO COUNTY, AND STATE WATER PROJECT WATER –
WEST VALLEY WATER DISTRICT 30

CITY OF RIALTO..... 31

TABLE NO. 7

DETERMINATION OF DELIVERIES FOR USE ON LANDS NOT WITHIN
WESTERN NOR TRIBUTARY TO THE RIVERSIDE NARROWS FROM
SAN BERNARDINO BASIN AREA BASED ON TOTAL SUPPLY FROM
SAN BERNARDINO BASIN AREA, COLTON BASIN AREA WITHIN
SAN BERNARDINO VALLEY AND RIVERSIDE BASIN AREA WITHIN
SAN BERNARDINO COUNTY –
CITY OF RIALTO..... 32

SECTION III

DELIVERIES FROM THE SAN BERNARDINO BASIN AREA FOR USE ON
LANDS WITHIN THE COLTON BASIN AREA WITHIN SAN BERNARDINO
VALLEY AND RIVERSIDE BASIN AREA WITHIN
SAN BERNARDINO COUNTY

CHAPTER IV

DELIVERIES TO THE COLTON BASIN AREA WITHIN
SAN BERNARDINO VALLEY AND RIVERSIDE BASIN AREA WITHIN SAN
BERNARDINO COUNTY FROM THE SAN BERNARDINO BASIN AREA 33

TABLE E

DETERMINATION OF EXTRACTIONS FROM THE SAN BERNARDINO
BASIN AREA FOR USE ON LANDS WITHIN THE COLTON BASIN AREA
WITHIN SAN BERNARDINO VALLEY AND RIVERSIDE BASIN AREA
WITHIN SAN BERNARDINO COUNTY (1959-1963)..... 34

TABLE F

DETERMINATION OF EXTRACTIONS FROM THE SAN BERNARDINO
BASIN AREA FOR USE ON LANDS WITHIN THE COLTON BASIN AREA
WITHIN SAN BERNARDINO VALLEY AND RIVERSIDE BASIN AREA
WITHIN SAN BERNARDINO COUNTY, INCREASED DELIVERIES
THERETO, AND INCREASED RETURN FLOW THERETO (2016-2020) 35

FONTANA UNION WATER COMPANY 36

TABLE NO. 8

DETERMINATION OF EXTRACTIONS FROM THE SAN BERNARDINO
BASIN AREA FOR USE ON LANDS WITHIN THE COLTON BASIN AREA
WITHIN SAN BERNARDINO VALLEY AND RIVERSIDE BASIN AREA
WITHIN SAN BERNARDINO COUNTY –
FONTANA UNION WATER COMPANY 37

WEST VALLEY WATER DISTRICT..... 38

TABLE NO. 9

DETERMINATION OF EXTRACTIONS FROM THE SAN BERNARDINO
BASIN AREA FOR USE ON LANDS WITHIN THE COLTON BASIN AREA
WITHIN SAN BERNARDINO VALLEY AND RIVERSIDE BASIN AREA
WITHIN SAN BERNARDINO COUNTY –
WEST VALLEY WATER DISTRICT 39

CITY OF RIALTO..... 40

TABLE NO. 10

DETERMINATION OF EXTRACTIONS FROM THE SAN BERNARDINO
BASIN AREA FOR USE ON LANDS WITHIN THE COLTON BASIN AREA
WITHIN SAN BERNARDINO VALLEY AND RIVERSIDE BASIN AREA
WITHIN SAN BERNARDINO COUNTY –
CITY OF RIALTO 41

CITY OF COLTON..... 42

TABLE NO. 11

DETERMINATION OF EXTRACTIONS FROM THE SAN BERNARDINO
BASIN AREA FOR USE ON LANDS WITHIN THE COLTON BASIN AREA
WITHIN SAN BERNARDINO VALLEY AND RIVERSIDE BASIN AREA
WITHIN SAN BERNARDINO COUNTY –
CITY OF COLTON 43

CITY OF SAN BERNARDINO 44

TABLE NO. 12

DETERMINATION OF EXTRACTIONS FROM THE SAN BERNARDINO
BASIN AREA FOR USE ON LANDS WITHIN THE COLTON BASIN AREA
WITHIN SAN BERNARDINO VALLEY AND RIVERSIDE BASIN AREA
WITHIN SAN BERNARDINO COUNTY –
CITY OF SAN BERNARDINO 45

TERRACE WATER COMPANY 46

TABLE NO. 13

DETERMINATION OF EXTRACTIONS FROM THE SAN BERNARDINO
BASIN AREA FOR USE ON LANDS WITHIN THE COLTON BASIN AREA
WITHIN SAN BERNARDINO VALLEY AND RIVERSIDE BASIN AREA
WITHIN SAN BERNARDINO COUNTY –
TERRACE WATER COMPANY 47

SECTION IV

LOSS OF RETURN FLOW RELATED TO INCREASED DELIVERIES FROM
COLTON BASIN AREA WITHIN SAN BERNARDINO VALLEY AND
RIVERSIDE BASIN AREA WITHIN SAN BERNARDINO COUNTY
FOR USE ON LANDS NOT WITHIN WESTERN NOR TRIBUTARY TO
THE RIVERSIDE NARROWS

AND

CREDIT FOR INCREASED RETURN FLOW RELATED TO
NEW DELIVERIES OF WATER
FROM OUTSIDE THE BASINS TO
COLTON BASIN AREA WITHIN SAN BERNARDINO VALLEY AND
RIVERSIDE BASIN AREA WITHIN SAN BERNARDINO COUNTY

CHAPTER V

INCREASED DELIVERIES FROM THE COLTON BASIN AREA WITHIN
SAN BERNARDINO VALLEY FOR USE ON LANDS NOT WITHIN
WESTERN NOR TRIBUTARY TO THE RIVERSIDE NARROWS, AND
LOSS OF RETURN FLOW RELATED TO SUCH INCREASED
DELIVERIES 48

TABLE G

DETERMINATION OF DELIVERIES FROM THE COLTON BASIN AREA
WITHIN SAN BERNARDINO VALLEY FOR USE ON LANDS NOT WITHIN
WESTERN NOR TRIBUTARY TO THE RIVERSIDE NARROWS (1959-
1963) 49

TABLE H

DETERMINATION OF INCREASED DELIVERIES FROM THE COLTON
BASIN AREA WITHIN SAN BERNARDINO VALLEY FOR USE ON LANDS
NOT WITHIN WESTERN NOR TRIBUTARY TO THE RIVERSIDE
NARROWS, AND LOSS OF RETURN FLOW RELATED TO SUCH
INCREASED DELIVERIES (2016-2020) 50

FONTANA UNION WATER COMPANY 51

TABLE NO. 14

DETERMINATION OF DELIVERIES FROM THE COLTON BASIN AREA
WITHIN SAN BERNARDINO VALLEY FOR USE ON LANDS NOT WITHIN
WESTERN NOR TRIBUTARY TO THE RIVERSIDE NARROWS –
FONTANA UNION WATER COMPANY 52

WEST VALLEY WATER DISTRICT 53

TABLE NO. 15

DETERMINATION OF DELIVERIES FROM THE COLTON BASIN AREA
WITHIN SAN BERNARDINO VALLEY FOR USE ON LANDS NOT WITHIN
WESTERN NOR TRIBUTARY TO THE RIVERSIDE NARROWS BASED
ON TOTAL SUPPLY –
WEST VALLEY WATER DISTRICT 54

CITY OF RIALTO 55

TABLE NO. 16

DETERMINATION OF DELIVERIES FROM THE COLTON BASIN AREA
WITHIN SAN BERNARDINO VALLEY FOR USE ON LANDS NOT WITHIN
WESTERN NOR TRIBUTARY TO THE RIVERSIDE NARROWS BASED
ON TOTAL SUPPLY –
CITY OF RIALTO 56

CHAPTER VI

INCREASED DELIVERIES FROM THE RIVERSIDE BASIN AREA WITHIN
SAN BERNARDINO COUNTY FOR USE ON LANDS NOT WITHIN
WESTERN NOR TRIBUTARY TO THE RIVERSIDE NARROWS, AND
LOSS OF RETURN FLOW RELATED TO SUCH INCREASED
DELIVERIES 57

TABLE I

DETERMINATION OF DELIVERIES FROM THE RIVERSIDE BASIN AREA
WITHIN SAN BERNARDINO COUNTY FOR USE ON LANDS NOT
WITHIN WESTERN NOR TRIBUTARY TO THE RIVERSIDE NARROWS
(1959-1963)..... 58

TABLE J

DETERMINATION OF INCREASED DELIVERIES FROM THE RIVERSIDE
BASIN AREA WITHIN SAN BERNARDINO COUNTY FOR USE ON
LANDS NOT WITHIN WESTERN NOR TRIBUTARY TO THE RIVERSIDE
NARROWS, AND LOSS OF RETURN FLOW RELATED TO SUCH
INCREASED DELIVERIES (2016-2020)..... 59

FONTANA UNION WATER COMPANY 60

TABLE NO. 17

DETERMINATION OF DELIVERIES FROM THE RIVERSIDE BASIN AREA
WITHIN SAN BERNARDINO COUNTY FOR USE ON LANDS NOT
WITHIN WESTERN NOR TRIBUTARY TO THE RIVERSIDE NARROWS –
FONTANA UNION WATER COMPANY 61

WEST VALLEY WATER DISTRICT..... 62

TABLE NO. 18

DETERMINATION OF DELIVERIES FROM THE RIVERSIDE BASIN AREA
 WITHIN SAN BERNARDINO COUNTY FOR USE ON LANDS NOT
 WITHIN WESTERN NOR TRIBUTARY TO THE RIVERSIDE NARROWS
 BASED ON TOTAL SUPPLY –
 WEST VALLEY WATER DISTRICT 63

CITY OF RIALTO..... 64
TABLE NO. 19

DETERMINATION OF DELIVERIES FROM THE RIVERSIDE BASIN AREA
 WITHIN SAN BERNARDINO COUNTY FOR USE ON LANDS NOT
 WITHIN WESTERN NOR TRIBUTARY TO THE RIVERSIDE NARROWS
 BASED ON TOTAL SUPPLY –
 CITY OF RIALTO 65

CHAPTER VII

LOSS OF RETURN FLOW RELATED TO INCREASED DELIVERIES
 FROM COLTON BASIN AREA WITHIN SAN BERNARDINO VALLEY AND
 RIVERSIDE BASIN AREA WITHIN SAN BERNARDINO COUNTY FOR
 USE ON LANDS NOT WITHIN WESTERN NOR TRIBUTARY TO THE
 RIVERSIDE NARROWS 66

TABLE K..... 67

ANNUAL ACCOUNTING FOR SAN BERNARDINO VALLEY MUNICIPAL
 WATER DISTRICT - LOSS OF RETURN FLOW RELATED TO
 INCREASED DELIVERIES FROM COLTON BASIN AREA WITHIN
 SAN BERNARDINO VALLEY AND RIVERSIDE BASIN AREA WITHIN SAN
 BERNARDINO COUNTY FOR USE ON LANDS NOT WITHIN WESTERN
 NOR TRIBUTARY TO THE RIVERSIDE NARROWS 67

CHAPTER VIII

CREDIT FOR INCREASED RETURN FLOW RELATED TO NEW
 DELIVERIES OF WATER FROM OUTSIDE THE BASINS TO COLTON
 BASIN AREA WITHIN SAN BERNARDINO VALLEY AND RIVERSIDE
 BASIN AREA WITHIN SAN BERNARDINO COUNTY 68

TABLE L 69

ANNUAL ACCOUNTING FOR SAN BERNARDINO VALLEY MUNICIPAL WATER DISTRICT – CREDIT FOR INCREASED RETURN FLOW RELATED TO NEW DELIVERIES OF WATER FROM OUTSIDE THE BASINS TO COLTON BASIN AREA WITHIN SAN BERNARDINO VALLEY AND RIVERSIDE BASIN AREA WITHIN SAN BERNARDINO COUNTY 69

WEST VALLEY WATER DISTRICT..... 70

TABLE NO. 20

DETERMINATION OF NEW DELIVERIES OF STATE WATER PROJECT WATER TO COLTON BASIN AREA WITHIN SAN BERNARDINO VALLEY AND RIVERSIDE BASIN AREA WITHIN SAN BERNARDINO COUNTY BASED ON TOTAL SUPPLY, AND INCREASED RETURN FLOW RELATED TO SUCH NEW DELIVERIES – WEST VALLEY WATER DISTRICT 71

SECTION V

USES OF WATER IMPORTED FROM THE STATE WATER PROJECT

CHAPTER IX

STATE WATER PROJECT WATER 72

TABLE NO. 21

STATE WATER PROJECT DELIVERIES FOR SAN BERNARDINO VALLEY MUNICIPAL WATER DISTRICT BY TYPE AND PLACE OF USE 73

TABLE NO. 22

SWP WATER AND SBBA GROUNDWATER DELIVERIES TO BEAR VALLEY MWC IN LIEU OF SURFACE WATER DIVERSIONS FROM THE SANTA ANA RIVER 74

VOLUME 7-2020

INTRODUCTION

The settlement of the case of the Orange County Water District, Plaintiff, vs. City of Chino, et al., Defendants, being Case No. 117628 in the Superior Court of the State of California in and for the County of Orange, necessitated a settlement of the case of Western Municipal Water District, et al., Plaintiffs, vs. East San Bernardino County Water District, et al., Defendants, which was settled by Stipulated Judgment in Case No. 78426, entered in the Superior Court of the State of California in and for the County of Riverside, on April 17, 1969. Such Judgment was amended on February 28, 1992.

Paragraph X of the original Judgment, titled, "Replenishment to Offset New Exports of Water to Areas Not Tributary to the Riverside Narrows" recites as follows:

"Certain average annual amounts of water extracted from the San Bernardino Basin Area and the area downstream therefrom to Riverside Narrows during the five year period ending in 1963 have been exported for use outside of the area tributary to Riverside Narrows ..."

"San Bernardino Valley shall be obligated to provide replenishment for any increase over the exports from San Bernardino Valley for use in any area not within Western nor tributary to Riverside Narrows as set forth in Table C-2 of Appendix "C", such amounts being subject to correction by the Watermaster ..."

Pursuant to the foregoing instructions, the Watermaster conducted an investigation of water produced within the San Bernardino Basin Area and Colton Basin Area within San Bernardino Valley and delivered to lands not within Western nor tributary to the Riverside Narrows. The results of this investigation which included the five-year base period 1959-1963 as well as the verified production for the Calendar Years 1970 and 1971 were embodied in Report of Watermaster, Volume 7 - Base Period 1959-1963 and 1970-1971, dated February, 1973.

During the verification of the extractions from the San Bernardino Basin Area and Colton Basin Area within San Bernardino Valley for the Calendar Year 1973, the amounts previously verified for the base period (calendar years) 1959-1963 were revised. The revised verified amounts for the base period 1959-1963 are shown on Table A of this report in Section I, Chapter I. The verified amounts for calendar years 2016-2020 are shown on Table B of this volume in Section I, Chapter I. Procedures and basic data used in preparation of Tables A and B are contained in Section I, Chapters I and II, of this report.

In Section I, pursuant to the original Judgment, the combined New Export from both San Bernardino Basin Area and Colton Basin Area within San Bernardino Valley is

determined. Under this approach, all New Export resulted in an obligation to replenish in the San Bernardino Basin Area even though some of the exported extractions were from the Colton Basin Area within San Bernardino Valley. Another approach was developed in 2013 to address this matter and partially implement the 1992 Amendment.

The 1992 Amendment included several changes that affect the methods that Watermaster uses to account for New Export. First, the second reference to San Bernardino Valley in the second quotation above was changed to San Bernardino Basin Area and new provisions for the Colton Basin Area within San Bernardino Valley and Riverside Basin Area within San Bernardino County were added later in the paragraph. Replenishment obligations for San Bernardino Valley pursuant to the 1992 amended Paragraph X are as follows:

“... San Bernardino Valley shall be obligated to provide replenishment for any increase over the exports from the San Bernardino Basin Area for use in any area not within Western nor tributary to Riverside Narrows as set forth in Table C-2 of Appendix "C", such amounts being subject to correction by the Watermaster, or for any exports from the San Bernardino Basin Area for use in the Yucaipa, San Timoteo, Oak Glen and Beaumont Basins. San Bernardino Valley shall also be obligated to provide replenishment in the Colton or Riverside Basin, as the case may be, to offset loss of return flow related to any increase over the exports therefrom within San Bernardino Valley for use in any area not within Western nor tributary to Riverside Narrows as set forth in Table C-2 of Appendix "C", such amounts being subject to correction by the Watermaster. Against its replenishment obligation to offset loss of return flow related to any increase in the exports from the Colton Basin Area or Riverside Basin Area within San Bernardino Valley, San Bernardino Valley shall receive credit for that portion of direct delivered water which originated outside that Basin and which returns to the ground water of that Basin.” (underline indicates changes and additions to the original Judgment.)

Pursuant to the 1992 Amendment, Section II provides data which allows determination of only the New Export from the San Bernardino Basin Area to the Chino Basin in Table No. 15A of the Annual Report. Such determination is accomplished by using the data developed in Section I along with data in other data volumes.

The verified amounts exported from only the San Bernardino Basin Area to the Chino Basin for the base period 1959-1963 are shown in Table C of this report. The verified amounts for calendar years 2016-2020 are shown in Table D of this report.

Procedures and basic data used in preparation of Tables C and D are contained in Section II, Chapter III, of this report.

The 1992 Amendment included new provisions related to accounting for the export to Chino Basin of extractions from the Colton and Riverside Basins. Such provisions require

a determination of the credit in those Basins resulting from the delivery of extractions from the San Bernardino Basin Area. The specific language in Paragraph X of the amended Judgment requiring these determinations is:

“... San Bernardino Valley shall receive credit for that portion of direct delivered water which originated outside that Basin (Colton Basin Area within San Bernardino Valley or Riverside Basin Area within San Bernardino County) and which returns to the ground water of that Basin (Colton Basin Area within San Bernardino Valley or Riverside Basin Area within San Bernardino County).” (emphasis and parenthetical note added)

This 1992 Amendment provides that San Bernardino Valley will receive credit against any obligations in the Colton Basin Area within San Bernardino Valley and Riverside Basin Area within San Bernardino County for the return flow resulting from the delivery to such Basin Areas of extractions that originate outside the Basins. Such deliveries from the San Bernardino Basin Area to the Colton Basin Area within San Bernardino Valley and Riverside Basin Area within San Bernardino County are accounted for in Section III. Such accounting was performed to eventually be able to credit San Bernardino Valley obligations in the Colton Basin Area within San Bernardino Valley and Riverside Basin Area within San Bernardino County as required by the 1992 Amendment and to maintain hydrologic integrity in the San Bernardino Basin Area as referenced in Watermaster documents that supported the 1992 Amendment. Hydrologic integrity of the San Bernardino Basin Area is maintained by excluding from determinations of credits and obligations the return flow resulting from Basin extractions that are used anywhere outside the Basin. Any increase in deliveries of San Bernardino Basin Area extractions, relative to the base period, to the Colton Basin Area within San Bernardino Valley and Riverside Basin Area within San Bernardino County is now referred to as New Deliveries.

Section III provides data which allows determination of New Deliveries from the San Bernardino Basin Area for use on lands within the Colton Basin Area within San Bernardino Valley and Riverside Basin Area within San Bernardino County utilizing the data developed in Section II along with data in other data volumes of the Annual Report.

The verified extractions from the San Bernardino Basin Area delivered for use on lands within the Colton Basin Area within San Bernardino Valley and Riverside Basin Area within San Bernardino County for the base period 1959-1963 are shown in Table E of this report. The verified amounts for calendar years 2016-2020 are shown in Table F of this report.

Procedures and basic data used in preparation of Tables E and F are contained in Section III, Chapter IV, of this report.

Section IV provides data which allows determination of Loss of Return Flow from the Colton Basin Area within San Bernardino Valley and Riverside Basin Area within San

Bernardino County utilizing data developed in prior sections and other Volumes of the Annual Report.

Determination of Increased Return Flow to the Colton Basin Area within San Bernardino Valley and Riverside Basin Area within San Bernardino County utilizing data developed in prior sections and other Volumes of the Annual Report is also made.

Section V verifies deliveries of State Water Project water to San Bernardino Valley by type and place of use.

The verified amounts of State Water Project water delivered within the San Bernardino Basin Area and its uses are shown in Chapter IX of this report in Table Nos. 21 and 22.

VOLUME 7-2020

SECTION I

COMBINED EXPORTS FROM THE SAN BERNARDINO BASIN AREA AND COLTON
BASIN AREA WITHIN SAN BERNARDINO VALLEY FOR USE ON LANDS NOT
WITHIN WESTERN NOR TRIBUTARY TO THE RIVERSIDE NARROWS

CHAPTER I

DELIVERIES TO CHINO BASIN

The verified amounts set forth in this Chapter pertain solely to those extractions from the San Bernardino Basin Area and Colton Basin Area within San Bernardino Valley for use on lands situated within the Chino Basin.

The entities delivering water to this area include Fontana Union Water Company, West Valley Water District and the City of Rialto. Maps Nos. 1, 2 and 3 included herein delineate the boundaries of the three agencies respectively, and also show the lands within each agency which are not within Western nor tributary to the Riverside Narrows. For purposes of this determination such lands are considered as lying northerly of the groundwater divide separating the Riverside and Chino Basins and westerly of the Rialto-Colton Fault. The verified amounts for the base period 1959-1963 are shown in Table A of this report. The verified amounts for calendar years 2016-2020 are shown in Table B.

Deliveries to these areas within each agency have been determined as follows:

TABLE A
VERIFIED EXTRACTIONS FROM THE
SAN BERNARDINO BASIN AREA AND COLTON BASIN AREA
WITHIN SAN BERNARDINO VALLEY
FOR USE ON LANDS NOT WITHIN
WESTERN NOR TRIBUTARY TO THE RIVERSIDE NARROWS
(1959-1963)

<u>Deliveries to</u>	<u>Source In This Volume</u>	<u>1959-63 Avg.</u> <u>Annual Amount</u>
<u>Areas Within Chino Basin</u>		
	<u>Chapter I</u>	
Fontana Union Water Company	Table No. 1, Column No. 12	10,170 *
West Valley Water District	Table No. 2, Column No. 7	1,806
City of Rialto	Table No. 3, Column No. 14	551 **
<u>Areas Other Than Chino Basin</u>		
Yucaipa		0
San Timoteo		0
Oak Glen		0
Beaumont		0
<hr/>		<hr/>
Total		12,527

* Original verification of 10,903 acre-feet revised to 10,170 acre-feet during 1973 verification.

** Original verification of 781 acre-feet revised to 551 acre-feet during 1973 verification.

TABLE B
VERIFIED EXTRACTIONS FROM THE
SAN BERNARDINO BASIN AREA AND COLTON BASIN AREA
WITHIN SAN BERNARDINO VALLEY
FOR USE ON LANDS NOT WITHIN
WESTERN NOR TRIBUTARY TO THE RIVERSIDE NARROWS
(2016-2020)

Deliveries to	Table #	Column #	2016	2017	2018	2019	2020	5 yr. Total	2016-2020 Average
Areas Within Chino Basin									
Fontana Union Water Company	1	12	3,255	7,531	6,690	9,654	12,342	39,472	7,894
West Valley Water District	2	7	2,293	1,959	2,190	1,799	2,280	10,521	2,104
City of Rialto	3	14	427	444	953	687	752	3,263	653
Subtotal (Delivery to Chino Basin)			5,975	9,934	9,833	12,140	15,374	53,256	10,651
Areas Other Than Chino Basin									
Yucaipa	4	2	0	0	0	0	0	0	0
San Timoteo	-	-	0	0	0	0	0	0	0
Oak Glen	-	-	0	0	0	0	0	0	0
Beaumont	-	-	0	0	0	0	0	0	0
Others	-	-	0	0	0	0	0	0	0
Subtotal (Delivery to Other than Chino Basin)			0	0	0	0	0	0	0
Total Water Delivery			5,975	9,934	9,833	12,140	15,374	53,256	10,651

FONTANA UNION WATER COMPANY

The lands served by the Fontana Union Water Company which include the San Gabriel Valley Water Company and which are not within Western nor tributary to the Riverside Narrows are shown on Map No. 1. The location of wells and surface diversion facilities which produce water delivered to said lands are also shown.

The total production from the San Bernardino Basin Area and Colton Basin Area within San Bernardino Valley available for use on the nontributary lands have been determined by the sum of the following:

1. Production from Fontana Union Water Company wells situated within the San Bernardino Basin Area and Colton Basin Area within San Bernardino Valley as reported and verified in Recordation Filings with the Watermaster with the exception that two wells situated on the Lytle Creek stream channel at Miller Narrows deliver water into the Lytle Creek powerhouse penstock. This water has been commingled with surface production.
2. Deliveries to Fontana Union Water Company's "Breedline" measured at the Fontana Powerhouse forebay Weir No. 4 and adjusted for deliveries to the Breedline from Fontana Union Water Company Well No. 27.
3. Deliveries to the Fontana Union Water Company measured at their 20 foot weir diverting from the Fontana Powerhouse afterbay plus diversions from the afterbay for delivery to City of Rialto and CEMEX Rock Company.

The Item 3 deliveries to Fontana Union Water Company reckoned at the Fontana Powerhouse 20' Weir were measured by Fontana Union Water Company and the United States Geological Survey. Since United States Geological Survey measurements were based on data obtained by continuous stage recorder as opposed to instantaneous measurements by Fontana Union Water Company two to three times daily, the United States Geological Survey data were used for purposes of the determinations contained in this report. In addition to surface diversions from Lytle Creek, the United States Geological Survey data also include an undetermined amount of water produced by the Miller Narrows Wells and may from time to time also include water obtained by temporary arrangements with other agencies diverting from the Fontana Powerhouse afterbay. For these reasons the amounts used by the Watermaster are for purposes of this report only (i.e. deliveries to Chino Basin) and are not to be construed as a Watermaster verification of the total production by Fontana Union Water Company from either San Bernardino Basin Area or Colton Basin Area within San Bernardino Valley.

In order to determine the net deliveries to the nontributary area (Chino Basin) the total was adjusted for deliveries to tributary areas as follows:

1. Deliveries to the City of San Bernardino from Fontana Union Water Company Well No. 1, reported by Fontana Union Water Company as total production of this well.
2. Water delivered to the Owl Service Rock Company and its successor Cemex located within the San Bernardino Basin Area as reported by Fontana Union Water Company and Cemex.
3. Water delivered for use on citrus groves situated within the Colton Basin Area within San Bernardino Valley as reported by Fontana Union Water Company.
4. Water delivered to City of Rialto through West Valley Water District diversion facilities at Fontana Powerhouse afterbay.

The components of production and delivery by the Fontana Union Water Company for the base period 1959-1963 and calendar years 2016-2020, together with the indicated deliveries to Chino Basin, are summarized in Table No. 1.

TABLE NO. 1
VERIFICATION OF EXTRACTIONS FROM THE
SAN BERNARDINO BASIN AREA AND COLTON BASIN AREA
WITHIN SAN BERNARDINO VALLEY
FOR USE ON LANDS NOT WITHIN
WESTERN NOR TRIBUTARY TO THE RIVERSIDE NARROWS
FONTANA UNION WATER COMPANY
(Quantities in Acre Feet)

Year	PRODUCTION					DELIVERIES TO AREAS TRIBUTARY TO RIVERSIDE NARROWS					Export to Chino Basin in San Bernardino Co. Nontributary To Riverside Narrows
	San Bernardino Basin Area			Colton Basin Area Wells	Total Prod.	CEMEX	City of San B'dno.	Citrus	City of Rialto	Total	
	Wells	Surface Water	Breed Line								
(1)	(2)	(3)	(4)	(5)	(6)	(7)	(8)	(9)	(10)	(11)	(12)
1959	9,169	7,964	501	31	17,665	323	1,393	700	0	2,416	15,249
1960	6,671	5,344	521	31	12,567	491	1,396	600	0	2,487	10,080
1961	5,968	3,864	413	31	10,276	417	1,765	600	0	2,782	7,494
1962	3,521	8,225	526	31	12,303	481	746	500	0	1,727	10,576
1963	2,779	5,692	522	31	9,024	446	726	400	0	1,572	7,452
5-Yr. Avg.					12,367					2,197	10,170
2016	2,650	1,188	0	0	3,838	583	0	0	0	583	3,255
2017	4,112	4,014	0	0	8,126	595	0	0	0	595	7,531
2018	5,147	2,298	0	0	7,445	755	0	0	0	755	6,690
2019	6,045	4,231	0	0	10,276	622	0	0	0	622	9,654
2020	6,424	6,629	0	0	13,053	711	0	0	0	711	12,342
5-Yr. Avg.	4,876	3,672	0	0	8,548	653	0	0	0	653	7,894

Column Explanation:

- (2) Table No. 1 of Volume No. 1 of the Watermaster Report (FUWC and SGVWC). Excluding Miller Narrows Wells Recordation No.'s 3600588 and 3600590 and Lytle Creek Diversion Recordation No. 3600591.
- (3) United States Geological Survey (11062820) and Fontana Union Water Company records of diversions from Fontana Powerhouse Afterbay, including deliveries to CEMEX.
- (4) Line No.17,for 1959-63 and Line No.19 for 1971 to date on Table No.4 of Volume No.1 of the Watermaster Report (excludes production of Fontana Union Well No. 27, Recordation No. 3600582).
- (5) Table No.1 of Volume No.2 of the Watermaster Report (excluding Wells Recordation No.'s 3600577, 3600578, 3600589, 3603060, 3603626, 3603726, 3603739, 3603764, 3603765 & 3603974 which are not within S.B.V.M.W.D.).
- (6) Sum of Columns (2) + (3) + (4) + (5).
- (7) Fontana Union Water Company Records used beginning in 2017. Previously used Cemex records. Estimated in other years when data unavailable.
- (8) Fontana Union Water Company Records Total Production of Fontana Union Well No. 1, Recordation No. 3600561. File closed in 1987.
- (9) Fontana Union Water Company Records.
- (10) Fontana Union Water Company Records.
- (11) Sum of Columns (7) + (8) + (9) + (10).
- (12) Difference of Column (6) minus Column (11).

WEST VALLEY WATER DISTRICT

The lands served by the West Valley Water District which are not within Western nor tributary to the Riverside Narrows are delineated on Map No. 2. Water delivered to said area was obtained from wells located within the San Bernardino Basin Area and Colton Basin Area within San Bernardino Valley and surface diversions from Lytle Creek. In addition these lands also received water extracted from wells within the Chino Basin.

The total deliveries to the nontributary area (Chino Basin) were based on the actual metered deliveries obtained from the records of the West Valley Water District. Since a portion of this water was supplied by wells located within the nontributary area, the total deliveries were reduced by the amount supplied by said wells. West Valley Water District reports that the production from these wells is used wholly within the Chino Basin. Subsequent to the base period 1959-1963, West Valley Water District records also include the Domestic and Commercial deliveries as determined from the meter books covering the nontributary area. These metered areas are also shown on Map No. 2.

During the verification of extractions for calendar year 2015, West Valley Water District representatives reported that the method that has been used for determination of the amount of water that West Valley Water District delivered in the Chino Basin Area was not accurate. West Valley Water District representatives reviewed the records of deliveries that had been provided in prior years and then supplied revised determinations of the amounts delivered to lands within Chino Basin for the calendar years 2008 through 2014 together with the amount for calendar year 2015. The corrected determinations for calendar years 2008 through 2014 may be found in the Appendix B of the Appendices volume to the Annual Report of the Watermaster for calendar year 2020.

During Calendar year 2016, Marygold Mutual Water Company requested supplemental water from San Bernardino Valley to meet the needs of the shareholders within its service area. Marygold Mutual Water Company is bounded by San Bernardino Avenue, Cedar Avenue, Interstate 10, and Sierra Avenue in Chino Basin area within San Bernardino Valley. San Bernardino Valley agreed to provide supplemental State Water Project water for use in Marygold Mutual Water Company's service area. The agreement provides for Marygold Mutual Water Company to purchase State Water Project water that is treated at West Valley Water District's Oliver P. Roemer Water Treatment Plant. The treated water is then conveyed through the West Valley Water District's distribution system to an existing connection for delivery to Marygold Mutual Water Company's distribution system. Marygold Mutual Water Company purchased and received 727 acre feet of State Water Project water during Calendar year 2016. This Volume 7 on Table No. 2 contains the adjustment of the amounts of deliveries of water by West Valley Water District in Chino Basin illustrating the delivery of supplemental, State Water Project water to Marygold Mutual Water Company. Table No. 21 of this Volume 7 includes the amounts of water delivered to Marygold Mutual Water Company in the column titled: *Direct Deliveries Outside San Bernardino Basin Area*.

The annual deliveries to nontributary areas by the West Valley Water District for the base period 1959-1963 and calendar years 2016-2020 are summarized in Table No. 2.

TABLE NO. 2

VERIFICATION OF EXTRACTIONS FROM THE
SAN BERNARDINO BASIN AREA AND COLTON BASIN AREA
WITHIN SAN BERNARDINO VALLEY
FOR USE ON LANDS NOT WITHIN
WESTERN NOR TRIBUTARY TO THE RIVERSIDE NARROWS
WEST VALLEY WATER DISTRICT *
(Quantities in Acre Feet)

Year	Deliveries in Chino Basin			Production From Chino Basin Wells						Export To Chino Basin In San Bernardino Co. Nontributary to Riverside Narrows
	TOTAL	Marygold Mutual	West Valley	Recordation No.			Well #37	Well #42	Total	
(1)	(2)	(2a)	(2b)	3600379	3600380	3601005	3603757	3603772	(6)	(7)
1959	3,103	0	3,103	133	498	233			864	2,239
1960	2,424	0	2,424	140	520	38			698	1,726
1961	3,046	0	3,046	158	559	297			1,014	2,032
1962	2,576	0	2,576	137	536	262			935	1,641
1963	2,225	0	2,225	100	509	227			836	1,389
5-Yr.Avg.	2,675	0	2,675	134	524	211			869	1,806
2016	3,884	727	3,157	-	-	-	0	864	864	2,293
2017	3,017	1	3,016	-	-	-	0	1,057	1,057	1,959
2018	3,788	199	3,589	-	-	-	0	1,399	1,399	2,190
2019	3,302	207	3,094	-	-	-	0	1,295	1,295	1,799
2020	3,831	321	3,510	-	-	-	0	1,230	1,230	2,280
5-Yr.Avg.	3,564	291	3,273	-	-	-	0	1,169	1,169	2,104

Column Explanation:

- (2) Amount includes production of Wells Rec. Nos. 3600379, 3600380 & 3601005. Between 2003-2011, using Chino Basin Watermaster Annual Report, Appendix J. Starting with the CY 2012 report, data was provided by West Valley Water District.
- (2a) Amount of Supplemental Water purchased by and delivered to Marygold Mutual Water Company through West Valley Water District facilities. Data provided by West Valley Water District.
- (2b) Amount includes production of Wells Rec. 3600379, 3600380, 3601005, 3603757 & 3603772.
- (3) So. Calif. Water Co. Well Rec. No. 3600379 purchased by W.S.B.C.W.D. in 1970. Has been destroyed
- (4) So. Calif. Water Co. Well Rec. No. 3600380 purchased by W.S.B.C.W.D. in 1970. Has been destroyed
- (5) Former Citizens Land & Water Co. merged in 1962 to form W.S.B.C.W.D. Presently a monitoring well.
- (5a) West Valley Water District Well No. 37 Rec. No. 3603757 located in Chino Basin.
- (5b) West Valley Water District Well No. 42 Rec. No. 3603772 located in Chino Basin.
- (6) Column (3) + (4) + (5) + (5a) + (5b).
- (7) Column (2b) minus (6). Deliveries in Chino Basin from production in San Bernardino Basin and Colton Basin Area.

* West San Bernardino County Water District (WSBCWD) now West Valley Water District.

CITY OF RIALTO

The lands served by the City of Rialto which are not within Western nor tributary to the Riverside Narrows are delineated on Map No. 3. Water delivered to the City was produced from wells within the San Bernardino Basin Area and Colton Basin Area within San Bernardino Valley and surface diversions from Lytle Creek. In addition, the City also receives water extracted from wells within the Chino Basin.

The production records and records of water purchased together with records of metered customer deliveries are furnished by the City of Rialto.

The total water production delivered into the City's system has been determined as follows:

1. Production from City of Rialto wells situated within the San Bernardino Basin Area and Colton Basin Area within San Bernardino Valley as reported in Recordation Filings with the Watermaster and verified from records furnished by the City.
2. Surface water diverted at Fontana Powerhouse afterbay and delivered to City of Rialto determined from City Records.
3. Water purchased by City of Rialto as determined from City Records.
4. Water produced in Chino Basin and delivered into City's system from Recordation Filing to the Watermaster and City of Rialto records. Such water is produced from Well Recordation No. 3602270 and during the base period 1959-1963 was used solely for agricultural purposes in the Chino Basin. From 1966 to date this well delivered water into the City's domestic system and is considered to be used wholly within the Chino Basin.

Based on metered deliveries it was determined that the percentage of total production delivered to Chino Basin was about 18 percent as compared to the 28 percent used during the initial verification. The total production delivered to Chino Basin during the base period 1959-1963 was revised accordingly, and beginning in 1971 the actual metered deliveries were used. The amount delivered to the Chino Basin was reduced by the total verified production within Chino Basin as set forth in Item (4) above, assuming that such production was used entirely within the Chino Basin as reported by the City. The remaining amount was considered representative of the total production from the San Bernardino Basin Area and Colton Basin Area within San Bernardino Valley exported to the Chino Basin by the City of Rialto.

Since the sewage effluent from the City Sewage Treatment Plant accrues to the Santa Ana River above the Riverside Narrows, the total exports were adjusted to reflect this return flow. Such adjustment was based on a percentage estimated at 32 percent for the

year 1959 and increasing on a straight line basis to 40 percent in 1963. This assumption was predicated on the date of construction of the treatment plant and the gradual conversion of individual septic tanks and cesspools to the sewage system.

Analysis of the production and sewage plant effluent discharge data indicates an average effluent discharge from water exported to Chino Basin of about 39 percent for the calendar year 2001. This amount is weighted to account for the domestic, agricultural and industrial deliveries through the City's domestic system and the difference in sewage return flow accruing from such uses.

In May of 2009, these calculations were revisited. A detailed review of water sales records was made and production was calculated by water use types in each of the overlying meter book areas, with adjustments made to follow the defined Chino Basin boundaries. A review of March 2005 water use (above normal rainfall period) was used to determine indoor/sewered flow vs. outdoor use. These numbers appear on Table 3, columns (9) and (12).

The annual deliveries to nontributary areas for the base period 1959-1963 and calendar years 2016-2020 are summarized in Table No. 3.

TABLE NO. 3

VERIFICATION OF EXTRACTIONS FROM THE
SAN BERNARDINO BASIN AREA AND COLTON BASIN AREA
WITHIN SAN BERNARDINO VALLEY
FOR USE ON LANDS NOT WITHIN
WESTERN NOR TRIBUTARY TO THE RIVERSIDE NARROWS

CITY OF RIALTO
(Quantities in Acre Feet)

Year	San Bernardino Basin			Colton Basin	Purchased Water	Total Prod. Subject to Export	Chino Basin Well	Total Prod.	Water Required In Chino Basin	Chino Basin Wells	San B'dno. & Colton Basins Export To Chino Basin	Percent Return Flow to Sewer Plant	Return Flow to Sewer Plant	Total Export From San B'dno. & Colton Basins Nontributary To Riverside Narrows
	City of Rialto Wells	Surface Water	Total	City of Rialto Wells										
(1)	(2)	(3)	(4)	(5)	(6)	(7)	(8)	(9)	(10)	(11)	(12)	(13)	(14)	
1959	1,035	415	1,450	987	2,258	4,695	0	4,695	845	0	845	32%	270	575
1960	169	625	794	808	3,052	4,654	0	4,654	838	0	838	34%	285	553
1961	334	572	906	1,372	2,538	4,816	0	4,816	867	0	867	36%	312	555
1962	481	587	1,068	1,477	2,398	4,943	0	4,943	890	0	890	38%	338	552
1963	773	384	1,157	1,594	2,051	4,802	0	4,802	864	0	864	40%	346	518
5-Yr.Avg.	558	517	1,075	1,248	2,459	4,782	0	4,782	861	0	861	-	310	551
2016	3,295	996	4,291	1,113	1,715	7,119	1,389	8,508	2,243	1,389	854	50%	427	427
2017	2,644	1,241	3,885	1,456	1,679	7,020	1,608	8,628	2,497	1,608	889	50%	445	444
2018	3,411	1,002	4,413	1,818	1,865	8,096	694	8,790	2,600	694	1,906	50%	953	953
2019	2,164	1,396	3,560	1,544	2,102	7,206	1,110	8,316	2,484	1,110	1,374	50%	687	687
2020	2,314	1,583	3,897	2,173	1,557	7,627	1,156	8,783	2,660	1,156	1,504	50%	752	752
5-Yr.Avg.	2,766	1,244	4,009	1,621	1,784	7,414	1,191	8,605	2,497	1,191	1,305	50%	653	653

Column explanation:

- (2) Verified extractions, Volume 1 Report of Watermaster. Excludes Lytle Creek Diversion Recordation No. 3601718. Includes only those wells that were owned and operated by City of Rialto in any year. For the years 1959 through 1963 includes well Recordation Nos. 3601263 and 3602080. For subsequent years, includes wells that City of Rialto acquired in the year acquired and following years.
- (3) Metered inflow to City of Rialto Filter Plant City of Rialto Records, which includes water delivered under stock entitlement that City of Rialto owns in West Valley Water District and purchases from Fontana Union Water Co. (Rialto Filter Plant 3601718)
- (4) Verified extractions, Volume 2, Report of Watermaster. Includes production of Wells Recordation Nos. 3602269 & 3602271 after acquisition by City of Rialto.
- (5) City of Rialto Records of Purchases. Purchases from SBVMWD Baseline Feeder commencing 1990.
- (6) Sum Columns (2) + (3) + (4) + (5).
- (7) Well Recordation No. 3602270 acquired by City of Rialto in 1966 and wells constructed by City of Rialto (3603175 & 3603537)
- (8) Sum Columns (6) + (7).
- (9) Metered deliveries in Chino Basin from City of Rialto Billing Records beginning 1971. Base period years revised during 1973 verification to reflect 18% average distribution of metered deliveries by City of Rialto records for years 1971 through 1974.
- (10) Same as Column (7).
- (11) Difference Column (9) minus Column (10).
- (12) Assumed for Base Period. 1971 to date estimated weighted average return flow percentage based on: 1) metered agricultural and park deliveries with no return flow, 2) metered residential deliveries at 40 percent return flow, and 3) metered industrial deliveries (Phototron Company) at 90 percent return flow. In May 2009 a detailed study was completed which is described in text on previous page.
- (13) Product Column (11) times Column (12).
- (14) Difference Column (11) minus Column (13) net export of water produced in San Bernardino & Colton Basin Areas to Chino Basin.

City of Rialto production values changed due to MIRO 3 (3603979) backfilings.

VOLUME 7-2020

CHAPTER II

DELIVERIES TO AREAS OTHER THAN CHINO BASIN

Paragraph X of the Judgment also provides for replenishment by San Bernardino Valley to the extent exports are made from the San Bernardino Basin Area for use in the Yucaipa, San Timoteo, Oak Glen and Beaumont Basins.

The results of the initial verification of production from the San Bernardino Basin Area indicated that such exports were not made during the base period 1959-1963 nor prior to calendar year 1979.

During 1978 San Bernardino Valley constructed the Mill Creek Pipeline to convey water from the Southern California Edison Company Mill Creek #2/#3 Powerhouse afterbay to the Yucaipa Regional Park. As shown on Table 4, the pipeline was used extensively.

During 1987 San Bernardino Valley Municipal Water District completed construction of the "Yucaipa Pipeline" which conveys Mill Creek waters from the San Bernardino Basin Area to the Yucaipa Basin. Yucaipa Regional Park receives Mill Creek water which is used for maintenance of the reservoir levels, irrigation of the Park and limited spreading for recharge of the Yucaipa Groundwater Basin. Mill Creek water is also delivered into Wilson Creek Spreading Basins for recharge into Yucaipa Groundwater Basin. The location of the Yucaipa Pipeline, Yucaipa Regional Park, and Wilson Creek Spreading Basins are shown on Map No. 4 which is included herein.

During 2003 the State of California Department of Water Resources completed the East Branch Extension Phase I project. This project included facilities to provide delivery of State Water Project water to Yucaipa Valley within San Bernardino Valley and to the San Gorgonio Pass Water Agency. Since completion of the East Branch Extension Phase I project State Water Project water has been delivered to the Yucaipa, San Timoteo, Oak Glen and Beaumont Basins.

During calendar year 2008, San Bernardino Valley Municipal Water District completed construction of portions of its Central Feeder Groundwater Banking/Conjunctive Use Project. The initial portions of the Central Feeder included the Redlands Pump Station, several miles of the Central Feeder Pipeline and a connection to The Metropolitan Water District of Southern California Inland Feeder Project. The Central Feeder Project has many uses including high groundwater mitigation, distribution of water throughout the San Bernardino Basin Area and the San Bernardino Valley in addition to its groundwater banking and conjunctive use concepts. During calendar year 2008, testing of the project included pumping 102 acre feet of water that had been extracted from wells in the San Bernardino Basin Area into The Metropolitan Water District of Southern California Inland Feeder Project. The water that was pumped to test the Central Feeder project facilities

was delivered into Inland Feeder Project and for the most part was conveyed through the Inland Feeder Project to Diamond Valley Reservoir. In this instance, the 102 acre feet of test water pumped in 2008, the ultimate fate of the water pumped was not prescribed. The Metropolitan Water District of Southern California distributed the water at its discretion. Under the terms of this Judgment and the previously described circumstances, the 102 acre feet of water used to test the facilities should be considered as having been delivered to areas "... not within Western nor tributary to the Riverside Narrows..." Accordingly, the 102 acre foot amount has been shown in Table No. 4.

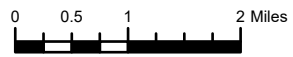
TABLE NO. 4
 VERIFICATION OF EXTRACTIONS FROM THE
 SAN BERNARDINO BASIN AREA AND COLTON BASIN AREA
 WITHIN SAN BERNARDINO VALLEY
 FOR USE ON LANDS NOT WITHIN
 WESTERN NOR TRIBUTARY TO THE RIVERSIDE NARROWS
 SAN BERNARDINO VALLEY MUNICIPAL WATER DISTRICT
 (Quantities in Acre-Feet)

<u>Year</u>	<u>Amount Delivered ¹⁾</u>
1979	119
1980	8
1981	178
1982	625
1983	1,554
1984	321
1985	1,063
1986	486
1987	1,527
1988	1,800
1989	1,048
1990	117
1991	1,166
1992	336
1993	844
1994	2,531
1995	1,236
1996	1,169
1997	200
1998	1,277
1999	109
2000	184
2001	117
2002	210
2003	0
2004	0
2005	0
2006	0
2007	0
2008	102
2009	0
2010	0
2011	0
2012	0
2013	0
2014	0
2015	0
2016	0
2017	0
2018	0
2019	0
2020	0

¹⁾ From SBVMWD delivery for specific calendar year.
 In 2008, 102 AF of water was banked in Diamond Valley Reservoir.

Volume 7 Map No. 1

- FUWC Active Well
- Fontana Water Co. Boundary
- Basin Area Boundary
- SBVMWD Boundary
- Fault
- Lands Not Within Western Nor Tributary To The Riverside Narrows



Y:\2021\1703_WatermasterReport\AR2020.aprx

7/2/2021

MAP NO.1

FONTANA UNION WATER COMPANY

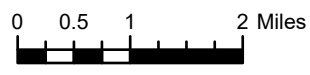
LANDS RECEIVING WATER EXTRACTED FROM THE SAN BERNARDINO BASIN AREA AND COLTON BASIN AREA WITHIN THE SAN BERNARDINO VALLEY FOR USE ON LANDS NOT WITHIN WESTERN NOR TRIBUTARY TO THE RIVERSIDE NARROWS

Boundary of the Fontana Water Company

City of Fontana, San Bernardino County, Bureau of Land Management, Esri, HERE, Garmin, INCREMENT P, USGS, METI/NASA, EPA, USDA

**Volume 7
Map No. 2**

- WVWD Active Well
- Lands Not Within Western Nor Tributary To The Riverside Narrows
- WVWD Boundary
- Basin Area Boundary
- SBVMWD Boundary
- Fault



Y:\2021\1703_WatermasterReport\AR2020.aprx

7/1/2021

**MAP NO. 2
WEST VALLEY WATER DISTRICT**

LANDS RECEIVING WATER EXTRACTED FROM THE SAN BERNARDINO BASIN AREA AND COLTON BASIN AREA WITHIN THE SAN BERNARDINO VALLEY FOR USE ON LANDS NOT WITHIN WESTERN NOR TRIBUTARY TO THE RIVERSIDE NARROWS

Boundary of the West Valley Water District

San Bernardino Basin Area

Colton Basin Area

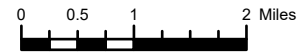
Riverside Basin Area In San Bernardino County

Boundary of the West Valley Water District

City of Fontana, San Bernardino County, Bureau of Land Management, Esri, HERE, Garmin, INCREMENT P, USGS, METI/NASA, EPA, USDA

Volume 7 Map No. 3

- City of Rialto Active Well
- Lands Not Within Western Nor Tributary To The Riverside Narrows
- City of Rialto Boundary
- Basin Area Boundary
- SBVMWD Boundary
- Fault



Y:\2021\1703_WatermasterReport\AR2020.aprx

7/2/2021

MAP NO.3 CITY OF RIALTO








LANDS THEREIN RECEIVING WATER EXTRACTED FROM THE SAN BERNARDINO BASIN AREA AND COLTON BASIN AREA WITHIN THE SAN BERNARDINO VALLEY FOR USE ON LANDS NOT WITHIN WESTERN NOR TRIBUTARY TO THE RIVERSIDE NARROWS

City of Rialto
Boundary

City of Fontana, San Bernardino County, Bureau of Land Management, Esri, HERE, Garmin, INCREMENT P, USGS, METI/NASA, EPA, USDA

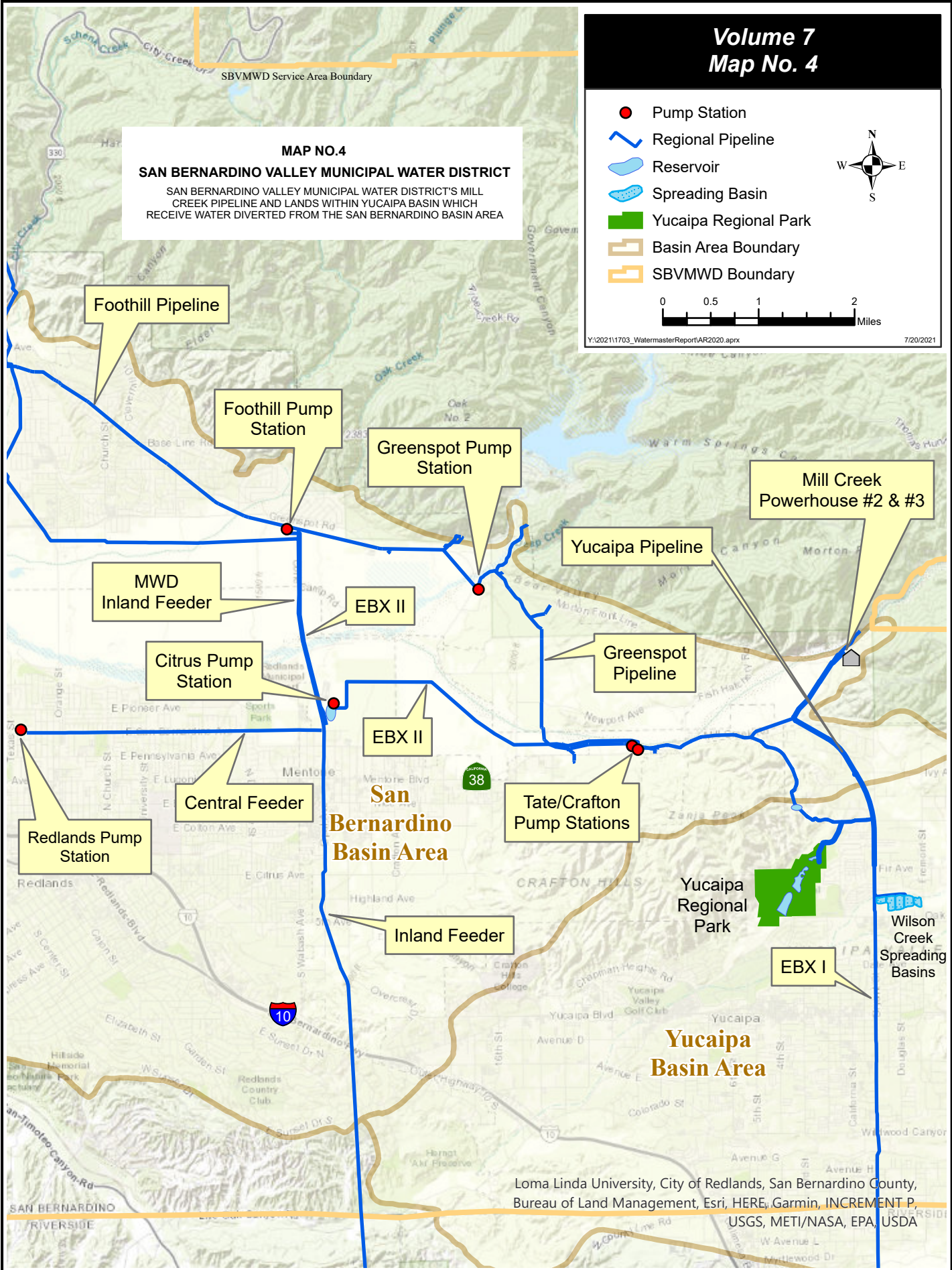
**Volume 7
Map No. 4**

MAP NO.4
SAN BERNARDINO VALLEY MUNICIPAL WATER DISTRICT
 SAN BERNARDINO VALLEY MUNICIPAL WATER DISTRICT'S MILL CREEK PIPELINE AND LANDS WITHIN YUCAIPA BASIN WHICH RECEIVE WATER DIVERTED FROM THE SAN BERNARDINO BASIN AREA

-  Pump Station
-  Regional Pipeline
-  Reservoir
-  Spreading Basin
-  Yucaipa Regional Park
-  Basin Area Boundary
-  SBVMWD Boundary

0 0.5 1 2 Miles

Y:\2021\1703_WatermasterReport\AR2020.aprx 7/20/2021



Loma Linda University, City of Redlands, San Bernardino County, Bureau of Land Management, Esri, HERE, Garmin, INCREMENT P, USGS, METI/NASA, EPA, USDA

VOLUME 7-2020

SECTION II

EXPORTS FROM THE SAN BERNARDINO BASIN AREA FOR USE ON LANDS NOT WITHIN WESTERN NOR TRIBUTARY TO THE RIVERSIDE NARROWS

CHAPTER III

DELIVERIES TO CHINO BASIN FROM THE SAN BERNARDINO BASIN AREA

In Section II the deliveries to Chino Basin from the San Bernardino Basin Area are determined.

The verified amounts for the base period 1959-1963 are shown in Table C of this report. The verified amounts for calendar years 2016-2020 are shown in Table D. These amounts were determined using data from Section I along with data from other data volumes. Fontana Union Water Company, West Valley Water District and City of Rialto deliver water to areas within Chino Basin. For Fontana Union Water Company, adequate data is contained in Table No. 1 to determine the quantities of water exported from the San Bernardino Basin Area to Chino Basin during the base period 1959-1963 and for calendar year 1971 to present. West Valley Water District has sources of supply from the San Bernardino Basin Area, Colton Basin Area within San Bernardino Valley, Riverside Basin Area within San Bernardino County, and State Water Project water which is treated at the Oliver P. Roemer Water Filtration Facility. A pro-rata share of West Valley Water District's total supply was determined to be produced in the San Bernardino Basin Area and delivered to the Chino Basin. City of Rialto has sources of supply from the San Bernardino Basin Area, Colton Basin Area within San Bernardino Valley, Riverside Basin Area within San Bernardino County, and State Water Project water. The City has also historically purchased water from others prior to availability of water from the San Bernardino Valley Municipal Water District's Baseline Feeder whose source of water is in the San Bernardino Basin Area. A pro-rata share of City of Rialto's total supply was determined to be produced in the San Bernardino Basin Area and delivered to the Chino Basin. Details of individual agency calculations are discussed in the following portions of the report and are shown on Table Nos. 5, 6 and 7. The verified amounts for the base period 1959-1963 are shown in Table C of this report. The verified amounts for calendar years 2016-2020 are shown in Table D.

TABLE C
DETERMINATION OF EXTRACTIONS FOR USE ON LANDS
NOT WITHIN WESTERN NOR TRIBUTARY TO THE RIVERSIDE NARROWS FROM THE
SAN BERNARDINO BASIN AREA
(1959-1963)

<u>Deliveries to</u>	<u>Source in this Volume</u>	<u>1959-63 Avg. Annual Amount</u>
<u>Areas not within Western nor Tributary to the Riverside Narrows using Prorated Extractions from the San Bernardino Basin Area*</u>	<u>Chapter III</u>	
Fontana Union Water Company	Table No. 5, Bottom Row	10,170
West Valley Water District	Table No. 6, Bottom Row	1,314
City of Rialto	Table No. 7, Bottom Row	217
<u>Areas Other Than Chino Basin</u>	<u>Chapter II</u>	
Yucaipa		0
San Timoteo		0
Oak Glen		0
Beaumont		0
Others		0
<hr/> Total		<hr/> 11,701

* Total agency supplies were prorated to determine percentage of total supply from San Bernardino Basin Area, Colton Basin Area within San Bernardino Valley and Riverside Basin Area within San Bernardino County. The San Bernardino Basin Area percentage was then applied to total export to Areas Not Within Western nor Tributary to Riverside Narrows (See Table No. A).

TABLE D
DETERMINATION OF EXTRACTIONS FOR USE ON LANDS
NOT WITHIN WESTERN NOR TRIBUTARY TO THE RIVERSIDE NARROWS FROM THE
SAN BERNARDINO BASIN AREA
(2016-2020)

<u>Deliveries to</u>	Table #	Row #	2016	2017	2018	2019	2020	5 year Average
<u>Areas not within Western nor Tributary to the Riverside Narrows using Prorated Extractions from the San Bernardino Basin Area*</u>								
Fontana Union Water Company	5	Bottom	3,255	7,531	6,690	9,654	12,342	7,894
West Valley Water District**	6	Bottom	1,261	1,200	1,313	1,219	1,721	1,343
City of Rialto**	7	Bottom	360	352	739	540	538	506
Subtotal (Delivery to Chino Basin)			4,876	9,083	8,742	11,413	14,601	9,743
Areas Other Than Chino Basin								
Yucaipa	4	2						0
San Timoteo								0
Oak Glen								0
Beaumont								0
Others	4	2						0
Subtotal (Delivery to other than Chino Basin)			0	0	0	0	0	0
Total Water Delivery			4,876	9,083	8,742	11,413	14,601	9,743

* Total Agency supplies were prorated to determine percentage of total supply from the San Bernardino Basin Area, Colton Basin Area within San Bernardino Valley and Riverside Basin Area within San Bernardino County. The San Bernardino Basin Area percentage was then applied to total export to Areas Not Within Western nor Tributary to Riverside Narrows (See Table B).

** Includes deliveries from Baseline Feeder.

FONTANA UNION WATER COMPANY

During the base period 1959-1963 Fontana Union Water Company produced water from the San Bernardino Basin Area and the Colton Basin Area within San Bernardino Valley. Using data from Table No. 1, Table No. 5 shows extractions from the San Bernardino Basin Area and Colton Basin Area within San Bernardino Valley during the base period 1959-1963. It also shows deliveries made in the San Bernardino Basin Area and Colton Basin Area within San Bernardino Valley. Using these data, an average annual quantity of water exported from the San Bernardino Basin Area to the Chino Basin was determined for the base period 1959-1963.

Using data from Table No. 1, Table No. 5 also shows extractions from the San Bernardino Basin Area and Colton Basin Area within San Bernardino Valley during calendar years 2016-2020. It also shows deliveries made in the San Bernardino Basin Area and Colton Basin Area within San Bernardino Valley (to the extent such information is provided by Fontana Union Water Company). Using these data, an average annual quantity of water exported from the San Bernardino Basin Area to the Chino Basin was determined for calendar years 2016-2020.

TABLE NO. 5

DETERMINATION OF DELIVERIES FOR USE ON LANDS
NOT WITHIN WESTERN NOR TRIBUTARY TO THE RIVERSIDE NARROWS FROM THE
SAN BERNARDINO BASIN AREA

FONTANA UNION WATER COMPANY
(Quantities in Acre Feet)

	1959	1960	1961	1962	1963	5-yr Avg.	2016	2017	2018	2019	2020	5-yr Avg.
(1) San Bernardino Basin Area (SBBA) Production - V7T1/V7T1												
(2) Wells	9,169	6,671	5,968	3,521	2,779	5,622	2,650	4,112	5,147	6,045	6,424	4,876
(3) Surface Water	7,964	5,344	3,864	8,225	5,692	6,218	1,188	4,014	2,298	4,231	6,629	3,672
(4) Breed Line	501	521	413	526	522	496	0	0	0	0	0	0
(5) Total SBBA Production	17,634	12,536	10,245	12,272	8,993	12,336	3,838	8,126	7,445	10,276	13,053	8,548
(6) SBBA Deliveries - V7T1/V7T1												
(7) CEMEX	323	491	417	481	446	432	583	595	755	622	711	653
(8) City of San Bernardino	1,393	1,396	1,765	746	726	1,205	0	0	0	0	0	0
(9) Total SBBA Deliveries	1,716	1,887	2,182	1,227	1,172	1,637	583	595	755	622	711	653
(10) Net SBBA Production Exported	15,918	10,649	8,063	11,045	7,821	10,699	3,255	7,531	6,690	9,654	12,342	7,894
(11) Colton Basin Area within San Bernardino Valley (CBA) Extractions - V7T1/V7T1												
(12) Wells	31	31	31	31	31	31	0	0	0	0	0	0
(13) Total CBA Production	31	31	31	31	31	31	0	0	0	0	0	0
(14) CBA Deliveries - V7T1/V7T1*												
(15) Citrus	700	600	600	500	400	560	0	0	0	0	0	0
(16) City of Rialto	0	0	0	0	0	0	0	0	0	0	0	0
(17) Total CBA Deliveries	700	600	600	500	400	560						
(18) SBBA Production Delivered for use on lands not within Western nor tributary to the Riverside Narrows = (10)+(13)-(17)	15,249	10,080	7,494	10,576	7,452	10,170	3,255	7,531	6,690	9,654	12,342	7,894

* Fontana Water Company delivers water extracted from San Bernardino Basin Area and Colton Basin Area as Fontana Union Water Company. The Fontana Water Company water service area is located largely within Chino Basin. However, portions of the Fontana Water Company service area are within Colton Basin Area. Records of deliveries within the Colton Basin Area have recently become available to the Watermaster and will be incorporated in the Watermaster report for calendar year 2021.

WEST VALLEY WATER DISTRICT

During the base period 1959-1963 West Valley Water District produced water from the San Bernardino Basin Area, the Colton Basin Area within San Bernardino Valley and the Riverside Basin Area within San Bernardino County for export to Chino Basin. Table No. 6 shows Total Extractions/Supply from the San Bernardino Basin Area, the Colton Basin Area within San Bernardino Valley and the Riverside Basin Area within San Bernardino County during the base period 1959-1963. From these values, the percentage of West Valley Water District's water produced from the San Bernardino Basin Area was determined. That percentage was applied to the total West Valley Water District deliveries to the Chino Basin to determine the pro-rata share of San Bernardino Basin Area water delivered to the Chino Basin for each year. An average annual quantity was determined for the base period 1959-1963.

Table No. 6 also shows Total Extractions/Supply from the San Bernardino Basin Area, the Colton Basin Area within San Bernardino Valley, the Riverside Basin Area within San Bernardino County, and State Water Project water during calendar years 2016-2020. From these values, the percentage of West Valley Water District's water produced from the San Bernardino Basin Area was determined for each year. That percentage was applied to the total West Valley Water District deliveries to the Chino Basin to determine the pro-rata share of San Bernardino Basin Area water delivered to the Chino Basin in each year. An average annual quantity was determined for calendar years 2016-2020.

During the verification of extractions for calendar year 2015, West Valley Water District representatives reported that the method that has been used for determination of the amount of water that West Valley Water District delivered in the Chino Basin Area was not accurate. West Valley Water District representatives reviewed the records of deliveries that had been provided in prior years and then supplied revised determinations of the amounts delivered to lands within Chino Basin for the calendar years 2008 through 2014 together with the amount for calendar year 2015. The corrected determinations for calendar years 2008 through 2014 may be found in the Appendix B of the Appendices volume to the Annual Report of the Watermaster.

TABLE NO. 6

DETERMINATION OF DELIVERIES FOR USE ON LANDS
NOT WITHIN WESTERN NOR TRIBUTARY TO THE RIVERSIDE NARROWS FROM
SAN BERNARDINO BASIN AREA BASED ON TOTAL SUPPLY FROM
SAN BERNARDINO BASIN AREA, COLTON BASIN AREA WITHIN SAN BERNARDINO VALLEY,
RIVERSIDE BASIN AREA WITHIN SAN BERNARDINO COUNTY, AND
STATE WATER PROJECT WATER
WEST VALLEY WATER DISTRICT
 (Quantities in Acre Feet)

	1959	1960	1961	1962	1963	5-yr Avg.	2016	2017	2018	2019	2020	5-yr Avg.
San Bernardino Basin Area (SBBA) Extractions - V1T3/V1T3	13,584	12,090	13,587	11,331	11,837	12,486	4,862	7,108	6,966	9,361	10,066	7,673
SBBA Baseline Feeder supply subtract return from WVWD							4,101	3,340	3,774	3,616	4,298	3,826
Division Box							0	0	0	0	0	0
SBBA Total Supply	13,584	12,090	13,587	11,331	11,837	12,486	8,963	10,448	10,740	12,977	14,364	11,498
Colton Basin Area within San Bernardino Valley Extractions - V2T3/V2T3	3,235	4,195	4,173	3,040	2,769	3,482	2,123	3,923	3,354	2,777	1,419	2,719
Riverside Basin Area within San Bernardino County Extractions - V3T3/V3T3 (1)	1,209	1,325	1,282	1,164	975	1,191	1,880	33	142	5	21	416
State water Project water(excluding deliveries for Marygold)(2)							3,336	2,652	3,672	3,396	3,221	3,255
Total Extractions/Supply	18,028	17,610	19,042	15,535	15,581	17,159	16,302	17,056	17,908	19,155	19,025	17,889
San Bernardino Basin Area Percentage	75.349%	68.654%	71.353%	72.939%	75.971%	72.766%	54.981%	61.257%	59.973%	67.748%	75.501%	63.900%
Colton Basin Area within San Bernardino Valley Percentage	17.944%	23.822%	21.915%	19.569%	17.772%	20.293%	13.023%	23.001%	18.729%	14.497%	7.459%	15.300%
Riverside Basin Area within San Bernardino County Percentage	6.706%	7.524%	6.732%	7.493%	6.258%	6.941%	11.532%	0.193%	0.793%	0.026%	0.110%	2.500%
State Water Project water percentage	0.000%	0.000%	0.000%	0.000%	0.000%	0.000%	20.464%	15.549%	20.505%	17.729%	16.930%	18.200%
Total Percentage	100.000%	100.000%	100.000%	100.000%	100.000%	100.000%	100.000%	100.000%	100.000%	100.000%	100.000%	100.000%
Total Deliveries for Use on Lands not within Western nor Tributary to the Riverside Narrows V7T2/V7T2	2,239	1,726	2,032	1,641	1,389	1,806	2,293	1,959	2,190	1,799	2,280	2,104
Prorated Deliveries for Use on Lands not within Western nor Tributary to the Riverside Narrows from San Bernardino Basin Area	1,687	1,185	1,450	1,197	1,055	1,314	1,261	1,200	1,313	1,219	1,721	1,343

(1) Verified extractions, Volume 3 Report of Watermaster. Includes only those wells that were owned and operated by West Valley Water District in any year. For the years 1959 through 1963, includes well Recordation Numbers; 3601004, 3601434, 3601683 and 3601763. For subsequent years includes wells that West Valley Water District acquired in the year acquired and following years.

(2) Includes State Water Project water obtained from Metropolitan Water District of Southern California through Inland Empire Utilities Agency to serve area outside San Bernardino Valley located in northwest corner of Colton Basin Area tributary to Riverside Narrows.

CITY OF RIALTO

During the base period 1959-1963 City of Rialto produced water from the San Bernardino Basin Area and the Colton Basin Area within San Bernardino Valley for export to Chino Basin. Table No. 7 shows Total Extractions/Supply from the San Bernardino Basin Area, Colton Basin Area within San Bernardino Valley, Riverside Basin Area within San Bernardino County and State Water Project water during the base period 1959-1963. From these values, the percentage of City of Rialto's water produced from the San Bernardino Basin Area was determined. That percentage was applied to the total City of Rialto deliveries to the Chino Basin to determine the pro-rata share of San Bernardino Basin Area water delivered to the Chino Basin for each year. An average annual quantity was determined for the base period 1959-1963.

Table No. 7 also shows Total Extractions/Supply from the San Bernardino Basin Area, Colton Basin Area within San Bernardino Valley, Riverside Basin Area within San Bernardino County, and State Water Project water during calendar years 2016-2020. From these values, the percentage of City of Rialto's water produced from the San Bernardino Basin Area was determined for each year. That percentage was applied to the total City of Rialto deliveries to the Chino Basin to determine the pro-rata share of San Bernardino Basin Area water delivered to the Chino Basin in each year. An average annual quantity was determined for calendar years 2016-2020.

TABLE NO. 7
DETERMINATION OF DELIVERIES FOR USE ON LANDS
NOT WITHIN WESTERN NOR TRIBUTARY TO THE RIVERSIDE NARROWS FROM
SAN BERNARDINO BASIN AREA BASED ON TOTAL SUPPLY FROM
SAN BERNARDINO BASIN AREA, COLTON BASIN AREA WITHIN SAN BERNARDINO VALLEY AND
RIVERSIDE BASIN AREA WITHIN SAN BERNARDINO COUNTY

CITY OF RIALTO
(Quantities in Acre Feet)

	1959	1960	1961	1962	1963	5-yr Avg.	2016	2017	2018	2019	2020	5-yr Avg.
San Bernardino Basin Area (SBBA) Extractions - V7T3/V1T3 Column 2 + Column 3	1,450	794	906	1,068	1,157	1,075	4,291	3,885	4,413	3,560	3,897	4,009
SBBA Baseline Feeder supply							1,715	1,679	1,865	2,102	1,557	1,784
SBBA Total Supply	1,450	794	906	1,068	1,157	1,075	6,006	5,564	6,278	5,662	5,454	5,793
Colton Basin Area within San Bernardino Valley Extractions - V2T1/V2T1	1,147	1,243	1,874	1,873	2,139	1,655	1,113	1,456	1,818	1,544	2,173	1,621
Riverside Basin Area within San Bernardino County Extractions - V3T3/V3T3 excluding 3601680	0	0	0	0	0	0	0	0	0	0	0	0
State Water Project Water							0	0	0	0	0	0
Total Extractions/Supply	2,597	2,037	2,780	2,941	3,296	2,730	7,119	7,020	8,096	7,206	7,627	7,414
San Bernardino Basin Area Percentage	55.834%	38.979%	32.590%	36.314%	35.103%	39.377%	84.366%	79.259%	77.544%	78.573%	71.509%	78.300%
Colton Basin Area within San Bernardino Valley Percentage	44.166%	61.021%	67.410%	63.686%	64.897%	60.623%	15.634%	20.741%	22.456%	21.427%	28.491%	21.700%
Riverside Basin Area within San Bernardino County Percentage	0.000%	0.000%	0.000%	0.000%	0.000%	0.000%	0.000%	0.000%	0.000%	0.000%	0.000%	0.000%
State Water Project water percentage	0.000%	0.000%	0.000%	0.000%	0.000%	0.000%	0.000%	0.000%	0.000%	0.000%	0.000%	0.000%
Total Percentage	100.000%	100.000%	100.000%	100.000%	100.000%	100.000%	100.000%	100.000%	100.000%	100.000%	100.000%	100.000%
Total Deliveries for Use on Lands not within Western nor Tributary to the Riverside Narrows V7T3/V7T3	575	553	555	552	518	551	427	444	953	687	752	653
Prorated Deliveries for Use on Lands not within Western nor Tributary to the Riverside Narrows from San Bernardino Basin Area	321	216	181	200	182	217	360	352	739	540	538	506

VOLUME 7-2020

SECTION III

DELIVERIES FROM THE SAN BERNARDINO BASIN AREA FOR USE
ON LANDS WITHIN THE COLTON BASIN AREA WITHIN
SAN BERNARDINO VALLEY AND RIVERSIDE BASIN AREA WITHIN
SAN BERNARDINO COUNTY

CHAPTER IV

DELIVERIES TO THE COLTON BASIN AREA WITHIN SAN BERNARDINO VALLEY
AND RIVERSIDE BASIN AREA WITHIN SAN BERNARDINO COUNTY FROM THE
SAN BERNARDINO BASIN AREA

In Section III the deliveries from the San Bernardino Basin Area for use on lands within the Colton Basin Area within San Bernardino Valley and Riverside Basin Area within San Bernardino County are determined.

The verified amounts for the base period 1959-1963 are shown in Table E of this report. The verified amounts for calendar years 2016-2020 are shown in Table F. These amounts were determined using data from Section II along with data from other data volumes.

TABLE E

DETERMINATION OF EXTRACTIONS FROM THE SAN BERNARDINO BASIN AREA
FOR USE ON LANDS WITHIN THE COLTON BASIN AREA WITHIN SAN BERNARDINO
VALLEY AND RIVERSIDE BASIN AREA WITHIN SAN BERNARDINO COUNTY
(1959-1963)

<u>Deliveries to</u>	<u>Source in this Volume</u>	<u>1959-63 Avg. Annual Amount</u>
<u>Lands within Colton Basin Area within San Bernardino Valley and Riverside Basin Area within San Bernardino County</u>	<u>Chapter IV</u>	
Fontana Union Water Company	Table No. 8, Bottom Row	529
West Valley Water District	Table No. 9, Bottom Row	11,172
City of Rialto	Table No. 10, Bottom Row	858
City of Colton	Table No. 11, Bottom Row	3,347
City of San Bernardino	Table No. 12, Bottom Row	886
<u>Terrace Water Company</u>	<u>Table No. 13, Bottom Row</u>	<u>1,045</u>
Average Total Deliveries		17,837

TABLE F
DETERMINATION OF EXTRACTIONS FROM THE SAN BERNARDINO BASIN AREA
FOR USE ON LANDS WITHIN THE COLTON BASIN AREA WITHIN SAN BERNARDINO VALLEY
AND RIVERSIDE BASIN AREA WITHIN SAN BERNARDINO COUNTY,
INCREASED DELIVERIES THERETO, AND
INCREASED RETURN FLOW THERETO
(2016-2020)

<u>Deliveries to</u>	<u>Table #</u>	<u>Row #</u>	<u>2016</u>	<u>2017</u>	<u>2018</u>	<u>2019</u>	<u>2020</u>	<u>5 year Average</u>
<u>Lands in the Colton Basin Area within San Bernardino Valley and Riverside Basin Area within San Bernardino County</u>								
Fontana Union Water Company	8	Bottom	0	0	0	0	0	0
West Valley Water District	9	Bottom	6,777	8,106	8,085	10,432	11,057	8,891
City of Rialto	10	Bottom	5,646	5,212	5,539	5,122	4,916	5,287
City of Colton	11	Bottom	3,044	3,842	3,695	2,943	2,624	3,230
City of San Bernardino	12	Bottom	2,219	2,364	2,552	2,246	2,580	2,392
Terrace Water Company	13	Bottom	420	464	343	205	141	315
Total Deliveries			18,106	19,988	20,214	20,948	21,318	20,115
1959-63 Average Total Deliveries	E	Bottom	17,837	17,837	17,837	17,837	17,837	17,837
Increased Deliveries			269	2,151	2,377	3,111	3,481	2,278
Return Flow from Increased Deliveries			97	774	856	1,120	1,253	820

FONTANA UNION WATER COMPANY

During the base period 1959-1963 Fontana Union Water Company produced water from the San Bernardino Basin Area and the Colton Basin Area within San Bernardino Valley. Using data from Table No. 1, Table No. 8 shows extractions from the San Bernardino Basin Area and Colton Basin Area within San Bernardino Valley during the base period 1959-1963. It also shows deliveries made in the San Bernardino Basin Area and Colton Basin Area within San Bernardino Valley. Using these data, an average annual quantity of water from the San Bernardino Basin Area delivered for use on lands within the Colton Basin Area within San Bernardino Valley and Riverside Basin Area within San Bernardino County was determined for the base period 1959-1963.

Using data from Table No. 1, Table No. 8 also shows extractions from the San Bernardino Basin Area and Colton Basin Area within San Bernardino Valley during calendar years 2016-2020. It also shows deliveries made in the San Bernardino Basin Area and Colton Basin Area within San Bernardino Valley (to the extent such information is provided by Fontana Union Water Company). Using these data, an average annual quantity of water from the San Bernardino Basin Area delivered for use on lands within the Colton Basin Area within San Bernardino Valley and Riverside Basin Area within San Bernardino County was determined for calendar years 2016-2020.

TABLE NO. 8

DETERMINATION OF EXTRACTIONS FROM THE SAN BERNARDINO BASIN AREA
FOR USE ON LANDS WITHIN THE COLTON BASIN AREA WITHIN SAN BERNARDINO VALLEY
AND RIVERSIDE BASIN AREA WITHIN SAN BERNARDINO COUNTY

FONTANA UNION WATER COMPANY
(Quantities in Acre Feet)

	1959	1960	1961	1962	1963	5-yr Avg.	2016	2017	2018	2019	2020	5-yr Avg.
(1) San Bernardino Basin Area (SBBA) Production - V7T1/V7T1												
(2) Wells	9,169	6,671	5,968	3,521	2,779	5,622	2,650	4,112	5,147	6,045	6,424	4,876
(3) Surface Water	7,964	5,344	3,864	8,225	5,692	6,218	1,188	4,014	2,298	4,231	6,629	3,672
(4) Breed Line	501	521	413	526	522	496	0	0	0	0	0	0
(5) Total SBBA Production	17,634	12,536	10,245	12,272	8,993	12,336	3,838	8,126	7,445	10,276	13,053	8,548
(6) SBBA Deliveries - V7T1/V7T1												
(7) CEMEX	323	491	417	481	446	432	583	595	755	622	711	653
(8) City of San Bernardino	1,393	1,396	1,765	746	726	1,205	0	0	0	0	0	0
(9) Total SBBA Deliveries	1,716	1,887	2,182	1,227	1,172	1,637	583	595	755	622	711	653
(10) Net SBBA Production	15,918	10,649	8,063	11,045	7,821	10,699	3,255	7,531	6,690	9,654	12,342	7,894
(11) Colton Basin Area within San Bernardino Valley(CBA) Extractions - V7T1/V7T1												
(12) Wells	31	31	31	31	31	31	0	0	0	0	0	0
(13) Total CBA Production	31	31	31	31	31	31	0	0	0	0	0	0
(14) CBA Deliveries -V7T1/V7T1*												
(15) Citrus	700	600	600	500	400	560	0	0	0	0	0	0
(16) City of Rialto	0	0	0	0	0	0	0	0	0	0	0	0
(17) Total CBA Deliveries	700	600	600	500	400	560						
(18) SBBA Production Delivered to Colton Basin Area = (17)-(13)	669	569	569	469	369	529	0	0	0	0	0	0

*Fontana Water Company delivers water extracted from San Bernardino Basin Area and Colton Basin Area as Fontana Union Water Company. The Fontana Water Company water service area is located largely within Chino Basin. However, portions of the Fontana Water Company service area are within Colton Basin Area.

WEST VALLEY WATER DISTRICT

During the base period 1959-1963 West Valley Water District produced water from the San Bernardino Basin Area for use in the San Bernardino Basin Area and for use on lands in the Colton Basin Area within San Bernardino Valley and Riverside Basin Area within San Bernardino County. A portion of the San Bernardino Basin Area production was used within the San Bernardino Basin Area. Table No. 9 shows Total Extractions from the San Bernardino Basin Area, deliveries in the San Bernardino Basin Area, and deliveries to Chino Basin from Table No. 6 during the base period 1959-1963. From these values, West Valley Water District's deliveries for use on lands within the Colton Basin Area within San Bernardino Valley and Riverside Basin Area within San Bernardino County were determined for each year. An average annual quantity was determined for the base period 1959-1963.

Table No. 9 also shows Total Extractions from the San Bernardino Basin Area, deliveries in the San Bernardino Basin Area, and deliveries to Chino Basin from Table No. 6 during calendar years 2016-2020. From these values, West Valley Water District's deliveries for use on lands within the Colton Basin Area within San Bernardino Valley and Riverside Basin Area within San Bernardino County were determined for each year. An average annual quantity was determined for calendar years 2016-2020.

During the verification of extractions for calendar year 2015, West Valley Water District representatives reported that the method that has been used for determination of the amount of water that West Valley Water District delivered in the Chino Basin Area was not accurate. West Valley Water District representatives reviewed the records of deliveries that had been provided in prior years and then supplied revised determinations of the amounts delivered to lands within Chino Basin for the calendar years 2008 through 2014 together with the amount for calendar year 2015. The corrected determinations for calendar years 2008 through 2014 may be found in the Appendix B of the Appendices volume to the Annual Report of the Watermaster.

TABLE NO. 9
DETERMINATION OF EXTRACTIONS FROM THE SAN BERNARDINO BASIN AREA
FOR USE ON LANDS WITHIN THE COLTON BASIN AREA WITHIN SAN BERNARDINO VALLEY
AND RIVERSIDE BASIN AREA WITHIN SAN BERNARDINO COUNTY
WEST VALLEY WATER DISTRICT
(Quantities in Acre Feet)

	1959	1960	1961	1962	1963	5-yr Avg.	2016	2017	2018	2019	2020	5-yr Avg.
San Bernardino Basin Area (SBBA) Extractions from Table 6	13,584	12,090	13,587	11,331	11,837	12,486	8,963	10,448	10,740	12,977	14,364	11,498
San Bernardino Basin Area Deliveries	0	0	0	0	0	0	925	1,142	1,342	1,326	1,586	1,264
San Bernardino Basin Area Deliveries for Use on Lands not within Western nor Tributary to the Riverside Narrows from Table 6	1,687	1,185	1,450	1,197	1,055	1,314	1,261	1,200	1,313	1,219	1,721	1,343
San Bernardino Basin Area Deliveries to Colton Basin Area within San Bernardino Valley (1)	11,897	10,905	12,137	10,134	10,782	11,172	6,777	8,106	8,085	10,432	11,057	8,891

(1) = SBBA Extractions from Table 6 minus SBBA Deliveries minus SBBA Deliveries for Use on Lands not within Western nor Tributary to the Riverside Narrows from Table 6.

CITY OF RIALTO

During the base period 1959-1963 City of Rialto produced water from the San Bernardino Basin Area for use on lands in the Colton Basin Area within San Bernardino Valley and Riverside Basin Area within San Bernardino County. Table No. 10 shows Total Extractions from the San Bernardino Basin Area and deliveries to Chino Basin from Table No. 7 during the base period 1959-1963. From these values, City of Rialto's deliveries for use on lands within the Colton Basin Area within San Bernardino Valley and Riverside Basin Area within San Bernardino County were determined for each year. An average annual quantity was determined for the base period 1959-1963.

Table No. 10 also shows Total Extractions from the San Bernardino Basin Area and deliveries to Chino Basin from Table No. 7 during calendar years 2016-2020. From these values, City of Rialto's deliveries for use on lands within the Colton Basin Area within San Bernardino Valley and Riverside Basin Area within San Bernardino County were determined for each year. An average annual quantity was determined for calendar years 2016-2020.

TABLE NO. 10
DETERMINATION OF EXTRACTIONS FROM THE SAN BERNARDINO BASIN AREA
FOR USE ON LANDS WITHIN THE COLTON BASIN AREA WITHIN SAN BERNARDINO VALLEY
AND RIVERSIDE BASIN AREA WITHIN SAN BERNARDINO COUNTY
CITY OF RIALTO
(Quantities in Acre Feet)

	1959	1960	1961	1962	1963	5-yr Avg.	2016	2017	2018	2019	2020	5-yr Avg.
San Bernardino Basin Area (SBBA) Extractions from Table 7	1,450	794	906	1,068	1,157	1,075	6,006	5,564	6,278	5,662	5,454	5,793
San Bernardino Basin Area Deliveries for Use on Lands not within Western nor Tributary to the Riverside Narrows from Table 7	321	216	181	200	182	217	360	352	739	540	538	506
San Bernardino Basin Area Deliveries to Colton Basin Area within San Bernardino Valley (1)	1,129	578	725	868	975	858	5,646	5,212	5,539	5,122	4,916	5,287

(1) = SBBA Extractions from Table 7 minus SBBA Deliveries for Use on Lands not within Western nor Tributary to the Riverside Narrows.

CITY OF COLTON

During the base period 1959-1963 City of Colton produced water from the San Bernardino Basin Area for use on lands in the Colton Basin Area within San Bernardino Valley and Riverside Basin Area within San Bernardino County. Table No. 11 shows Total Extractions from the San Bernardino Basin Area by City of Colton. An average annual quantity was determined for the base period 1959-1963.

Table No. 11 also shows Total Extractions from the San Bernardino Basin Area by City of Colton during calendar years 2016-2020. City of Colton's extractions from the San Bernardino Basin Area were determined to have been delivered for use on lands within the Colton Basin Area within San Bernardino Valley and Riverside Basin Area within San Bernardino County during each year. An average annual quantity was determined for calendar years 2016-2020.

TABLE NO. 11

DETERMINATION OF EXTRACTIONS FROM THE SAN BERNARDINO BASIN AREA
FOR USE ON LANDS WITHIN THE COLTON BASIN AREA WITHIN SAN BERNARDINO VALLEY
AND RIVERSIDE BASIN AREA WITHIN SAN BERNARDINO COUNTY
CITY OF COLTON
(Quantities in Acre Feet)

	1959	1960	1961	1962	1963	5-yr Avg.	2016	2017	2018	2019	2020	5-yr Avg.
City of Colton San Bernardino Basin Area Production - V1T3	2,814	3,606	3,305	3,743	3,267	3,347	3,044	3,842	3,695	2,943	2,624	3,230

CITY OF SAN BERNARDINO

During the base period 1959-1963 City of San Bernardino produced water from the San Bernardino Basin Area for delivery for use on lands within the Colton Basin Area within San Bernardino Valley. Table No. 12 shows Total Extractions from the San Bernardino Basin Area delivered by City of Bernardino for use on lands within the Colton Basin Area within San Bernardino Valley for each year. An average annual quantity was determined for the base period 1959-1963.

Table No. 12 also shows City of San Bernardino Extractions from the San Bernardino Basin Area delivered by City of San Bernardino for use on lands within the Colton Basin Area within San Bernardino Valley for each year. An average annual quantity was determined for calendar years 2016-2020.

TABLE NO. 12

DETERMINATION OF EXTRACTIONS FROM THE SAN BERNARDINO BASIN AREA
FOR USE ON LANDS WITHIN THE COLTON BASIN AREA WITHIN SAN BERNARDINO VALLEY
AND RIVERSIDE BASIN AREA WITHIN SAN BERNARDINO COUNTY
CITY OF SAN BERNARDINO
 (Quantities in Acre Feet)

	1959	1960	1961	1962	1963	5-yr Avg.	2016	2017	2018	2019	2020	5-yr Avg.
City of San Bernardino - San Bernardino Municipal Water Department data	802	854	955	940	878	886	2,219	2,364	2,552	2,246	2,580	2,392

TERRACE WATER COMPANY

During the base period 1959-1963 Terrace Water Company produced water from the San Bernardino Basin Area for use on lands within the Colton Basin Area within San Bernardino Valley and Riverside Basin Area within San Bernardino County. Table No. 13 shows Total Extractions from the San Bernardino Basin Area by Terrace Water Company. An average annual quantity was determined for the base period 1959-1963.

Table No. 13 also shows Total Extractions from the San Bernardino Basin Area by Terrace Water Company during calendar years 2016-2020. Terrace Water Company's extractions from the San Bernardino Basin Area were determined to have been delivered for use on lands within the Colton Basin Area within San Bernardino Valley and Riverside Basin Area within San Bernardino County during each year. An average annual quantity was determined for calendar years 2016-2020.

TABLE NO. 13

DETERMINATION OF EXTRACTIONS FROM THE SAN BERNARDINO BASIN AREA
FOR USE ON LANDS WITHIN THE COLTON BASIN AREA WITHIN SAN BERNARDINO VALLEY
AND RIVERSIDE BASIN AREA WITHIN SAN BERNARDINO COUNTY
TERRACE WATER COMPANY
(Quantities in Acre Feet)

	<u>1959</u>	<u>1960</u>	<u>1961</u>	<u>1962</u>	<u>1963</u>	<u>5-yr</u> <u>Avg.</u>	<u>2016</u>	<u>2017</u>	<u>2018</u>	<u>2019</u>	<u>2020</u>	<u>5-yr</u> <u>Avg.</u>
Terrace Water Company San Bernardino Basin Area Extractions - V1T3	1,318	921	1,077	1,012	899	1,045	420	464	343	205	141	315

VOLUME 7-2020

SECTION IV

LOSS OF RETURN FLOW RELATED TO INCREASED DELIVERIES
FROM
COLTON BASIN AREA WITHIN SAN BERNARDINO VALLEY AND
RIVERSIDE BASIN AREA WITHIN SAN BERNARDINO COUNTY
FOR USE ON LANDS NOT WITHIN WESTERN NOR TRIBUTARY TO
THE RIVERSIDE NARROWS
AND
CREDIT FOR INCREASED RETURN FLOW RELATED TO
NEW DELIVERIES OF WATER
FROM OUTSIDE THE BASINS TO
COLTON BASIN AREA WITHIN SAN BERNARDINO VALLEY AND
RIVERSIDE BASIN AREA WITHIN SAN BERNARDINO COUNTY

CHAPTER V

INCREASED DELIVERIES FROM THE COLTON BASIN AREA WITHIN SAN
BERNARDINO VALLEY FOR USE ON LANDS NOT WITHIN WESTERN NOR
TRIBUTARY TO THE RIVERSIDE NARROWS, AND LOSS OF RETURN FLOW
RELATED TO SUCH INCREASED DELIVERIES

In Chapter V the increased deliveries from Colton Basin Area within San Bernardino Valley for use on lands not within Western nor Tributary to the Riverside Narrows and resulting loss of return flow from Colton Basin Area within San Bernardino Valley are determined.

The verified amounts for the base period 1959-1963 are shown in Table G of this report. The verified amounts for calendar years 2016-2020 are shown in Table H. These amounts were determined using data as detailed in the notes on the subsidiary tables.

TABLE G

DETERMINATION OF DELIVERIES FROM THE COLTON BASIN AREA
WITHIN SAN BERNARDINO VALLEY FOR USE ON LANDS NOT
WITHIN WESTERN NOR TRIBUTARY TO THE RIVERSIDE NARROWS
(1959-1963)

<u>Deliveries to</u>	<u>Source in this Volume</u>	<u>1959-63 Avg.</u> <u>Annual Amount</u>
<u>Lands Not Within Western nor</u> <u>Tributary to the Riverside</u> <u>Narrows</u>	<u>Chapter IV</u>	
Fontana Union Water Company	Table No. 14, Bottom Row	0
West Valley Water District	Table No. 15, Bottom Row	366
City of Rialto	Table No. 16, Bottom Row	334
Average Total Deliveries		700

TABLE H
DETERMINATION OF INCREASED DELIVERIES FROM THE COLTON
BASIN AREA WITHIN SAN BERNARDINO VALLEY FOR USE ON
LANDS NOT WITHIN WESTERN NOR TRIBUTARY TO THE RIVERSIDE NARROWS, AND
LOSS OF RETURN FLOW RELATED TO SUCH INCREASED DELIVERIES
(2016-2020)

<u>Deliveries to</u>	<u>Table #</u>	<u>Row #</u>	<u>2016</u>	<u>2017</u>	<u>2018</u>	<u>2019</u>	<u>2020</u>	<u>5 year Average</u>
<u>Lands Not Within Western nor Tributary to the Riverside Narrows</u>								
Fontana Union Water Company	14	Bottom	0	0	0	0	0	0
West Valley Water District	15	Bottom	299	451	410	261	170	318
City of Rialto	16	Bottom	67	92	214	147	214	147
Total Deliveries			366	543	624	408	384	465
1959-63 Average Total Deliveries	G		700	700	700	700	700	700
Increased Deliveries			(334)	(157)	(76)	(292)	(316)	(235)
Loss of Return Flow related to Increased Deliveries (36%)			(120)	(57)	(27)	(105)	(114)	(85)

FONTANA UNION WATER COMPANY

During the base period 1959-1963 Fontana Union Water Company produced water from the Colton Basin Area within San Bernardino Valley. Using data from Table No. 1, Table No. 14 shows extractions from the Colton Basin Area within San Bernardino Valley during the base period 1959-1963. It also shows deliveries for use on lands not within Western nor tributary to the Riverside Narrows. Using these data, an average annual quantity of water from the Colton Basin Area within San Bernardino Valley and delivered for use on lands not within Western nor tributary to the Riverside Narrows was determined for the base period 1959-1963.

Using data from Table No. 1, Table No. 14 also shows extractions from the Colton Basin Area within San Bernardino Valley during calendar years 2016-2020. Using these data, an average annual quantity of water from the Colton Basin Area within San Bernardino Valley delivered for use on lands not within Western nor tributary to the Riverside Narrows was determined for calendar years 2016-2020.

TABLE NO. 14

DETERMINATION OF DELIVERIES FROM THE COLTON BASIN AREA
WITHIN SAN BERNARDINO VALLEY FOR USE ON LANDS NOT
WITHIN WESTERN NOR TRIBUTARY TO THE RIVERSIDE NARROWS

FONTANA UNION WATER COMPANY
(Quantities in Acre Feet)

	1959	1960	1961	1962	1963	5-yr Avg.	2016	2017	2018	2019	2020	5-yr Avg.
(1) Colton Basin Area within San Bernardino Valley (CBA) Extractions - V7T1/V7T1												
(2) Wells	31	31	31	31	31	31	0	0	0	0	0	0
(3) Total CBA Production	31	31	31	31	31	31	0	0	0	0	0	0
(4) CBA Deliveries - V7T1/V7T1*												
(5) Citrus	700	600	600	500	400	560	0	0	0	0	0	0
(6) City of Rialto	0	0	0	0	0	0	0	0	0	0	0	0
(7) Total CBA Deliveries	700	600	600	500	400	560	0	0	0	0	0	0
(8) CBA Production Delivered for Use on Lands not within Western nor Tributary to the Riverside Narrows = (3)-(7), =0 if negative	0	0	0	0	0	0	0	0	0	0	0	0

* Fontana Water Company delivers water extracted from San Bernardino Basin Area and Colton Basin Area as Fontana Union Water Company. The Fontana Water Company water service area is located largely within Chino Basin. However, portions of the Fontana Water Company service area are within Colton Basin Area. Records of deliveries within the Colton Basin Area have recently become available to the Watermaster and will be incorporated in the Watermaster report for calendar year 2021.

WEST VALLEY WATER DISTRICT

During the base period 1959-1963 West Valley Water District produced water from the Colton Basin Area within San Bernardino Valley. Using data from Volume 1, Table No. 3; Volume 2, Table No. 3; Volume 3, Table No. 3; State Water Project Deliveries by Turnout; and Table No. 2, Table No. 15 shows extractions from the Colton Basin Area within San Bernardino Valley/State Water Project water during the base period 1959-1963. It also shows deliveries for use on lands not within Western nor tributary to the Riverside Narrows. Using these data, an average annual quantity of water from the Colton Basin Area within San Bernardino Valley and delivered for use on lands not within Western nor tributary to the Riverside Narrows was determined for the base period 1959-1963.

Using data from Volume 1, Table No. 3; Volume 2, Table No. 3; Volume 3, Table No. 3; State Water Project Deliveries by Turnout; and Table No. 2, Table No. 15 also shows extractions from the Colton Basin Area within San Bernardino Valley/State Water Project water during calendar years 2016-2020. Using these data, an average annual quantity of water from the Colton Basin Area within San Bernardino Valley delivered for use on lands not within Western nor tributary to the Riverside Narrows was determined for calendar years 2016-2020.

During the verification of extractions for calendar year 2015, West Valley Water District representatives reported that the method that has been used for determination of the amount of water that West Valley Water District delivered in the Chino Basin Area was not accurate. West Valley Water District representatives reviewed the records of deliveries that had been provided in prior years and then supplied revised determinations of the amounts delivered to lands within Chino Basin for the calendar years 2008 through 2014 together with the amount for calendar year 2015. The corrected determinations for calendar years 2008 through 2014 may be found in the Appendix B of the Appendices volume to the Annual Report of the Watermaster.

TABLE NO. 15

DETERMINATION OF DELIVERIES FROM THE COLTON BASIN AREA
WITHIN SAN BERNARDINO VALLEY FOR USE ON LANDS NOT
WITHIN WESTERN NOR TRIBUTARY TO THE RIVERSIDE NARROWS
BASED ON TOTAL SUPPLY
WEST VALLEY WATER DISTRICT

(Quantities in Acre Feet)

	1959	1960	1961	1962	1963	5-yr Avg.	2016	2017	2018	2019	2020	5-yr Avg.
San Bernardino Basin Area												
(SBBA) Extractions - V1T3/V1T3	13,584	12,090	13,587	11,331	11,837	12,486	4,862	7,108	6,966	9,361	10,066	7,673
SBBA Baseline Feeder supply	0	0	0	0	0	0	4,101	3,340	3,774	3,616	4,298	3,826
subtract return from WVWD												
Division Box	0	0	0	0	0	0	0	0	0	0	0	0
SBBA Total Supply	13,584	12,090	13,587	11,331	11,837	12,486	8,963	10,448	10,740	12,977	14,364	11,498
Colton Basin Area within San Bernardino Valley Extractions - V2T3/V2T3	3,235	4,195	4,173	3,040	2,769	3,482	2,123	3,923	3,354	2,777	1,419	2,719
Riverside Basin Area within San Bernardino County Extractions - V3T3/V3T3 (1)	1,209	1,325	1,282	1,164	975	1,191	1,880	33	142	5	21	416
State Water Project water (excluding deliveries for Marygold)	0	0	0	0	0	0	3,336	2,652	3,672	3,396	3,221	3,255
Total Extractions/Supply	18,028	17,610	19,042	15,535	15,581	17,159	16,302	17,056	17,908	19,155	19,025	17,889
San Bernardino Basin Area Percentage	75.349%	68.654%	71.353%	72.939%	75.971%	72.766%	54.981%	61.257%	59.973%	67.748%	75.501%	63.900%
Colton Basin Area within San Bernardino Valley Percentage	17.944%	23.822%	21.915%	19.569%	17.772%	20.293%	13.023%	23.001%	18.729%	14.497%	7.459%	15.300%
Riverside Basin Area within San Bernardino County Percentage	6.706%	7.524%	6.732%	7.493%	6.258%	6.941%	11.532%	0.193%	0.793%	0.026%	0.110%	2.500%
State Water Project water percentage	0.000%	0.000%	0.000%	0.000%	0.000%	0.000%	20.464%	15.549%	20.505%	17.729%	16.930%	18.200%
Total Percentage	100.000%	100.000%	100.000%	100.000%	100.000%	100.000%	100.000%	100.000%	100.000%	100.000%	100.000%	100.000%
Total Deliveries for Use on Lands not within Western nor Tributary to the Riverside Narrows V7T2/V7T2	2,239	1,726	2,032	1,641	1,389	1,806	2,293	1,959	2,190	1,799	2,280	2,104
Prorated Deliveries for Use on Lands not within Western nor Tributary to the Riverside Narrows from Colton Basin Area within San Bernardino Valley	402	411	445	321	247	366	299	451	410	261	170	318

(1) Verified extractions, Volume 3 Report of Watermaster. Includes only those wells that were owned and operated by West Valley Water District in any year. For the years 1959 through 1963, includes well Recordation Numbers; 3601004, 3601434, 3601683 and 3601763. For subsequent years includes wells that West Valley Water District acquired in the year acquired and following years.

CITY OF RIALTO

During the base period 1959-1963 City of Rialto produced water from the Colton Basin Area within San Bernardino Valley. Using data from Volume 1, Table No. 3; Volume 2, Table No. 3; Volume 3, Table No. 3; State Water Project Deliveries by Turnout; and Table No. 2, Table No. 16 shows extractions from the Colton Basin Area within San Bernardino Valley/State Water Project water during the base period 1959-1963. It also shows deliveries for use on lands not within Western nor tributary to the Riverside Narrows. Using these data, an average annual quantity of water from the Colton Basin Area within San Bernardino Valley and delivered for use on lands not within Western nor tributary to the Riverside Narrows was determined for the base period 1959-1963.

Using data from Volume 1, Table No. 3; Volume 2, Table No. 3; Volume 3, Table No. 3; State Water Project Deliveries by Turnout; and Table No. 2, Table No. 16 also shows extractions from the Colton Basin Area/State Water Project water within San Bernardino Valley during calendar years 2016-2020. Using these data, an average annual quantity of water from the Colton Basin Area within San Bernardino Valley delivered for use on lands not within Western nor tributary to the Riverside Narrows was determined for calendar years 2016-2020.

TABLE NO. 16

DETERMINATION OF DELIVERIES FROM THE COLTON BASIN AREA
WITHIN SAN BERNARDINO VALLEY FOR USE ON LANDS NOT
WITHIN WESTERN NOR TRIBUTARY TO THE RIVERSIDE NARROWS
BASED ON TOTAL SUPPLY

CITY OF RIALTO

(Quantities in Acre Feet)

	1959	1960	1961	1962	1963	5-yr Avg.	2016	2017	2018	2019	2020	5-yr Avg.
San Bernardino Basin Area (SBBA) Extractions - V7T3/V1T3 Column 2 + Column 3	1,450	794	906	1,068	1,157	1,075	4,291	3,885	4,413	3,560	3,897	4,009
SBBA Baseline Feeder supply	0	0	0	0	0	0	1,715	1,679	1,865	2,102	1,557	1,784
SBBA Total Supply	1,450	794	906	1,068	1,157	1,075	6,006	5,564	6,278	5,662	5,454	5,793
Colton Basin Area within San Bernardino Valley Extractions - V2T3/V2T3	1,147	1,243	1,874	1,873	2,139	1,655	1,113	1,456	1,818	1,544	2,173	1,621
Riverside Basin Area within San Bernardino County Extractions - V3T3/V3T3 excluding 3601680	0	0	0	0	0	0	0	0	0	0	0	0
State Water Project water	0	0	0	0	0	0	0	0	0	0	0	0
Total Extractions/Supply	2,597	2,037	2,780	2,941	3,296	2,730	7,119	7,020	8,096	7,206	7,627	7,414
San Bernardino Basin Area Percentage	55.834%	38.979%	32.590%	36.314%	35.103%	39.377%	84.366%	79.259%	77.544%	78.573%	71.509%	78.300%
Colton Basin Area within San Bernardino Valley Percentage	44.166%	61.021%	67.410%	63.686%	64.897%	60.623%	15.634%	20.741%	22.456%	21.427%	28.491%	21.700%
Riverside Basin Area within San Bernardino County Percentage	0.000%	0.000%	0.000%	0.000%	0.000%	0.000%	0.000%	0.000%	0.000%	0.000%	0.000%	0.000%
State Water Project water percentage	0.000%	0.000%	0.000%	0.000%	0.000%	0.000%	0.000%	0.000%	0.000%	0.000%	0.000%	0.000%
Total Percentage	100.000%	100.000%	100.000%	100.000%	100.000%	100.000%	100.000%	100.000%	100.000%	100.000%	100.000%	100.000%
Total Deliveries for Use on Lands not within Western nor Tributary to the Riverside Narrows V7T3/V7T3	575	553	555	552	518	551	427	444	953	687	752	653
Prorated Deliveries for Use on Lands not within Western nor Tributary to the Riverside Narrows from Colton Basin Area within San Bernardino Valley	254	337	374	352	336	334	67	92	214	147	214	147

CHAPTER VI

INCREASED DELIVERIES FROM THE RIVERSIDE BASIN AREA WITHIN SAN BERNARDINO COUNTY FOR USE ON LANDS NOT WITHIN WESTERN NOR TRIBUTARY TO THE RIVERSIDE NARROWS, AND LOSS OF RETURN FLOW RELATED TO SUCH INCREASED DELIVERIES

In Chapter VI the increased deliveries from Riverside Basin Area within San Bernardino County for use on lands not within Western nor Tributary to the Riverside Narrows and resulting loss of return flow related to such increased deliveries from Riverside Basin Area within San Bernardino County are determined.

The verified amounts for the base period 1959-1963 are shown in Table I of this report. The verified amounts for calendar years 2016-2020 are shown in Table J. These amounts were determined using data as detailed in the notes on the subsidiary tables.

TABLE I

DETERMINATION OF DELIVERIES FROM THE RIVERSIDE BASIN
AREA WITHIN SAN BERNARDINO COUNTY FOR USE ON LANDS NOT
WITHIN WESTERN NOR TRIBUTARY TO THE RIVERSIDE NARROWS
(1959-1963)

<u>Deliveries to</u>	<u>Source in this Volume</u>	<u>1959-63 Avg. Annual Amount</u>
<u>Lands Not Within Western nor Tributary to the Riverside Narrows</u>	<u>Chapter VI</u>	
Fontana Union Water Company	Table No. 17, Bottom Row	0
West Valley Water District	Table No. 18, Bottom Row	125
City of Rialto	Table No. 19, Bottom Row	0
Average Total Deliveries		125

TABLE J
DETERMINATION OF INCREASED DELIVERIES FROM THE
RIVERSIDE BASIN AREA WITHIN SAN BERNARDINO COUNTY FOR
USE ON LANDS NOT WITHIN WESTERN NOR TRIBUTARY TO THE
RIVERSIDE NARROWS, AND
LOSS OF RETURN FLOW RELATED TO SUCH INCREASED DELIVERIES
(2016-2020)

<u>Deliveries to</u>	<u>Table #</u>	<u>Row #</u>	<u>2016</u>	<u>2017</u>	<u>2018</u>	<u>2019</u>	<u>2020</u>	<u>5 year Average</u>
<u>Lands Not Within Western nor Tributary to the Riverside Narrows</u>								
Fontana Union Water Company	17	Bottom	0	0	0	0	0	0
West Valley Water District	18	Bottom	264	4	17	0	3	58
City of Rialto	19	Bottom	0	0	0	0	0	0
Total Deliveries			264	4	17	0	3	58
1959-63 Average Total Deliveries	I	Bottom	125	125	125	125	125	125
Increased Deliveries			139	(121)	(108)	(125)	(122)	(67)
Loss of Return Flow related to Increased Deliveries (36%)			50	(44)	(39)	(45)	(44)	(24)

FONTANA UNION WATER COMPANY

During the base period 1959-1963 Fontana Union Water Company did not produce water from the Riverside Basin Area within San Bernardino County. Using data from Volume 3, Table No. 3, Table No. 17 shows extractions from the Riverside Basin Area within San Bernardino County during the base period 1959-1963. It also shows deliveries for use on lands not within Western nor tributary to the Riverside Narrows. Using these data, an average annual quantity of water from the Riverside Basin Area within San Bernardino County and delivered for use on lands not within Western nor tributary to the Riverside Narrows was determined for the base period 1959-1963.

Using data from Volume 3, Table No. 3, Table No. 17 also shows extractions from the Riverside Basin Area within San Bernardino County during calendar years 2016-2020. Using these data, an average annual quantity of water from the Riverside Basin Area within San Bernardino County delivered for use on lands not within Western nor tributary to the Riverside Narrows was determined for calendar years 2016-2020.

TABLE NO. 17

DETERMINATION OF DELIVERIES FROM THE RIVERSIDE BASIN
AREA WITHIN SAN BERNARDINO COUNTY FOR USE ON LANDS NOT
WITHIN WESTERN NOR TRIBUTARY TO THE RIVERSIDE NARROWS

FONTANA UNION WATER COMPANY

(Quantities in Acre Feet)

	1959	1960	1961	1962	1963	5-yr Avg.	2016	2017	2018	2019	2020	5-yr Avg.
Riverside Basin Area within San Bernardino County												
(1) Extractions - V3T3/V3T3												
(2) Wells	0	0	0	0	0	0	0	0	0	0	0	0
Total Riverside Basin Area within San Bernardino												
(3) County Production	0	0	0	0	0	0	0	0	0	0	0	0
Riverside Basin Area within San Bernardino County												
(4) Deliveries												
Fontana Union Water												
(5) Company service area	0	0	0	0	0	0	0	0	0	0	0	0
(6) Other	0	0	0	0	0	0	0	0	0	0	0	0
Total Riverside Basin Area within San Bernardino												
(7) County deliveries	0	0	0	0	0	0	0	0	0	0	0	0
Riverside Basin Area within San Bernardino County Production Delivered for Use on Lands not within Western no Tributary to the Riverside Narrows = (3)-(7), (8) =0 if negative	0	0	0	0	0	0	0	0	0	0	0	0

WEST VALLEY WATER DISTRICT

During the base period 1959-1963 West Valley Water District produced water from the Riverside Basin Area within San Bernardino County. Using data from Volume 1, Table No. 3; Volume 2, Table No. 3; Volume 3, Table No. 3; State Water Project Deliveries by Turnout; and Table No. 2, Table No. 18 shows extractions from the Basin Area within San Bernardino County/State Water Project water during the base period 1959-1963. It also shows deliveries for use on lands not within Western nor tributary to the Riverside Narrows. Using these data, an average annual quantity of water from the Riverside Basin Area within San Bernardino Valley and delivered for use on lands not within Western nor tributary to the Riverside Narrows was determined for the base period 1959-1963.

Using data from Volume 1, Table No. 3; Volume 2, Table No. 3; Volume 3, Table No. 3; State Water Project Deliveries by Turnout; and Table No. 2, Table No. 18 also shows extractions from the Riverside Basin Area within San Bernardino County/State Water Project water during calendar years 2016-2020. Using these data, an average annual quantity of water from the Riverside Basin Area within San Bernardino County delivered for use on lands not within Western nor tributary to the Riverside Narrows was determined for calendar years 2016-2020.

During the verification of extractions for calendar year 2015, West Valley Water District representatives reported that the method that has been used for determination of the amount of water that West Valley Water District delivered in the Chino Basin Area was not accurate. West Valley Water District representatives reviewed the records of deliveries that had been provided in prior years and then supplied revised determinations of the amounts delivered to lands within Chino Basin for the calendar years 2008 through 2014 together with the amount for calendar year 2015. The corrected determinations for calendar years 2008 through 2014 may be found in the Appendix B of the Appendices volume to the Annual Report of the Watermaster.

TABLE NO. 18

DETERMINATION OF DELIVERIES FROM THE RIVERSIDE BASIN
AREA WITHIN SAN BERNARDINO COUNTY FOR USE ON LANDS NOT
WITHIN WESTERN NOR TRIBUTARY TO THE RIVERSIDE NARROWS
BASED ON TOTAL SUPPLY

WEST VALLEY WATER DISTRICT

(Quantities in Acre Feet)

	1959	1960	1961	1962	1963	5-yr Avg.	2016	2017	2018	2019	2020	5-yr Avg.
San Bernardino Basin Area (SBBA) Extractions - V1T3/V1T3	13,584	12,090	13,587	11,331	11,837	12,486	4,862	7,108	6,966	9,361	10,066	7,673
SBBA Baseline Feeder supply subtract return from WVWD Division Box	0	0	0	0	0	0	4,101	3,340	3,774	3,616	4,298	3,826
SBBA Total Supply	13,584	12,090	13,587	11,331	11,837	12,486	8,963	10,448	10,740	12,977	14,364	11,498
Colton Basin Area within San Bernardino Valley Extractions - V2T3/V2T3	3,235	4,195	4,173	3,040	2,769	3,482	2,123	3,923	3,354	2,777	1,419	2,719
Riverside Basin Area within San Bernardino County Extractions - V3T3/V3T3 (1)	1,209	1,325	1,282	1,164	975	1,191	1,880	33	142	5	21	416
State Water Project water (excluding deliveries for Marygold)	0	0	0	0	0	0	3,336	2,652	3,672	3,396	3,221	3,255
Total Extractions/Supply	18,028	17,610	19,042	15,535	15,581	17,159	16,302	17,056	17,908	19,155	19,025	17,889
San Bernardino Basin Area Percentage	75.349%	68.654%	71.353%	72.939%	75.971%	72.766%	54.981%	61.257%	59.973%	67.748%	75.501%	63.900%
Colton Basin Area within San Bernardino Valley Percentage	17.944%	23.822%	21.915%	19.569%	17.772%	20.293%	13.023%	23.001%	18.729%	14.497%	7.459%	15.300%
Riverside Basin Area within San Bernardino County Percentage	6.706%	7.524%	6.732%	7.493%	6.258%	6.941%	11.532%	0.193%	0.793%	0.026%	0.110%	2.500%
State Water Project water percentage	0.000%	0.000%	0.000%	0.000%	0.000%	0.000%	20.464%	15.549%	20.505%	17.729%	16.930%	18.200%
Total Percentage	100.000%	100.000%	100.000%	100.000%	100.000%	100.000%	100.000%	100.000%	100.000%	100.000%	100.000%	100.000%
Total Deliveries for Use on Lands not within Western nor Tributary to the Riverside Narrows V7T2/V7T2	2,239	1,726	2,032	1,641	1,389	1,806	2,293	1,959	2,190	1,799	2,280	2,104
Prorated Deliveries for Use on Lands not within Western nor Tributary to the Riverside Narrows from Riverside Basin Area in San Bernardino County	150	130	137	123	87	125	264	4	17	0	3	58

(1) Verified extractions, Volume 3 Report of Watermaster. Includes only those wells that were owned and operated by West Valley Water District in any year. For the years 1959 through 1963, includes well Recordation Numbers; 3601004, 3601434, 3601683 and 3601763. For subsequent years includes wells that West Valley Water District acquired in the year acquired and following years.

CITY OF RIALTO

During the base period 1959-1963 City of Rialto produced water from the Riverside Basin Area within San Bernardino County. Using data from Volume 1, Table No. 3; Volume 2, Table No. 3; Volume 3, Table No. 3; State Water Project Deliveries by Turnout; and Table No. 2, Table No. 19 shows extractions from the Riverside Basin Area within San Bernardino County/State Water Project water during the base period 1959-1963. It also shows deliveries for use on lands not within Western nor tributary to the Riverside Narrows. Using these data, an average annual quantity of water from the Riverside Basin Area within San Bernardino County and delivered for use on lands not within Western nor tributary to the Riverside Narrows was determined for the base period 1959-1963.

Using data from Volume 1, Table No. 3; Volume 2, Table No. 3; Volume 3, Table No. 3; State Water Project Deliveries by Turnout; and Table No. 2, Table No. 19 also shows extractions from the Riverside Basin Area within San Bernardino County/State Water Project water during calendar years 2016-2020. Using these data, an average annual quantity of water from the Riverside Basin Area within San Bernardino County delivered for use on lands not within Western nor tributary to the Riverside Narrows was determined for calendar years 2016-2020.

TABLE NO. 19

DETERMINATION OF DELIVERIES FROM THE RIVERSIDE BASIN
AREA WITHIN SAN BERNARDINO COUNTY FOR USE ON LANDS NOT
WITHIN WESTERN NOR TRIBUTARY TO THE RIVERSIDE NARROWS
BASED ON TOTAL SUPPLY

CITY OF RIALTO

(Quantities in Acre Feet)

	1959	1960	1961	1962	1963	5-yr Avg.	2016	2017	2018	2019	2020	5-yr Avg.
San Bernardino Basin Area (SBBA) Extractions - V7T3/V1T3 Column 2 + Column 3	1,450	794	906	1,068	1,157	1,075	4,291	3,885	4,413	3,560	3,897	4,009
SBBA Baseline Feeder supply	0	0	0	0	0	0	1,715	1,679	1,865	2,102	1,557	1,784
SBBA Total Supply	1,450	794	906	1,068	1,157	1,075	6,006	5,564	6,278	5,662	5,454	5,793
Colton Basin Area within San Bernardino Valley Extractions - V2T3/V2T3	1,147	1,243	1,874	1,873	2,139	1,655	1,113	1,456	1,818	1,544	2,173	1,621
Riverside Basin Area within San Bernardino County Extractions - V3T3/V3T3 excluding 3601680	0	0	0	0	0	0	0	0	0	0	0	0
State Water Project water	0	0	0	0	0	0	0	0	0	0	0	0
Total Extractions/Supply	2,597	2,037	2,780	2,941	3,296	2,730	7,119	7,020	8,096	7,206	7,627	7,414
San Bernardino Basin Area Percentage	55.834%	38.979%	32.590%	36.314%	35.103%	39.377%	84.366%	79.259%	77.544%	78.573%	71.509%	78.300%
Colton Basin Area within San Bernardino Valley Percentage	44.166%	61.021%	67.410%	63.686%	64.897%	60.623%	15.634%	20.741%	22.456%	21.427%	28.491%	21.700%
Riverside Basin Area within San Bernardino County Percentage	0.000%	0.000%	0.000%	0.000%	0.000%	0.000%	0.000%	0.000%	0.000%	0.000%	0.000%	0.000%
State Water Project water percentage	0.000%	0.000%	0.000%	0.000%	0.000%	0.000%	0.000%	0.000%	0.000%	0.000%	0.000%	0.000%
Total Percentage	100.000%	100.000%	100.000%	100.000%	100.000%	100.000%	100.000%	100.000%	100.000%	100.000%	100.000%	100.000%
Total Deliveries for Use on Lands not within Western nor Tributary to the Riverside Narrows V7T3/V7T3	575	553	555	552	518	551	427	444	953	687	752	653
Prorated Deliveries for Use on Lands not within Western nor Tributary to the Riverside Narrows from Riverside Basin Area in San Bernardino County	0	0	0	0	0	0	0	0	0	0	0	0

CHAPTER VII

LOSS OF RETURN FLOW RELATED TO INCREASED DELIVERIES FROM COLTON BASIN AREA WITHIN SAN BERNARDINO VALLEY AND RIVERSIDE BASIN AREA WITHIN SAN BERNARDINO COUNTY FOR USE ON LANDS NOT WITHIN WESTERN NOR TRIBUTARY TO THE RIVERSIDE NARROWS

The next to last sentence in Paragraph X of the Judgment as amended in the 1992 Amendment provides that:

“San Bernardino Valley shall also be obligated to provide replenishment in the Colton or Riverside Basin, as the case may be, to offset loss of return flow related to any increase over the exports therefrom within San Bernardino Valley for use in any area not within Western nor tributary to Riverside Narrows as set forth in Table C-2 of Appendix “C”, such amounts being subject to correction by the Watermaster.”

TABLE K

Loss of Return Flow related to increased deliveries from Colton Basin Area within San Bernardino Valley and Riverside Basin Area within San Bernardino County for use on lands not within Western nor tributary to the Riverside Narrows was determined using data from Table Nos. H and J.

TABLE K
ANNUAL ACCOUNTING FOR
SAN BERNARDINO VALLEY MUNICIPAL WATER DISTRICT
LOSS OF RETURN FLOW RELATED TO INCREASED DELIVERIES FROM
COLTON BASIN AREA WITHIN SAN BERNARDINO VALLEY AND
RIVERSIDE BASIN AREA WITHIN SAN BERNARDINO COUNTY FOR
USE ON LANDS NOT WITHIN WESTERN NOR TRIBUTARY TO THE RIVERSIDE NARROWS
(2016-2020)

(All Values in Acre-Feet)

		2016	2017	2018	2019	2020	5-year Average
<u>LOSS OF RETURN FLOW RELATED TO INCREASED DELIVERIES FROM</u>							
Colton Basin Area within San Bernardino Valley	1	(120)	(57)	(27)	(105)	(114)	(85)
Riverside Basin Area within San Bernardino County	2	50	(44)	(39)	(45)	(44)	(24)
Total Loss of Return Flow		(70)	(101)	(66)	(150)	(158)	(109)
ACCUMULATED LOSS OF RETURN FLOW	3	6,363	6,262	6,196	6,046	5,888	

1 See Table No. H

2 See Table No. J

3 Accumulated values include amounts accumulated prior to current 5-year period.

CHAPTER VIII

CREDIT FOR INCREASED RETURN FLOW RELATED TO NEW DELIVERIES OF WATER FROM OUTSIDE THE BASINS TO COLTON BASIN AREA WITHIN SAN BERNARDINO VALLEY AND RIVERSIDE BASIN AREA WITHIN SAN BERNARDINO COUNTY

The last sentence in Paragraph X of the Judgment as amended in the 1992 Amendment provides that:

“Against its replenishment obligation to offset loss of return flow related to any increase in the exports from the Colton Basin Area or Riverside Basin Area within San Bernardino Valley, San Bernardino Valley shall receive credit for that portion of direct delivered water which originated outside that Basin and which returns to the ground water of that Basin.”

In Chapter VIII the new deliveries from the San Bernardino Basin Area along with supplies of State Water Project water imported for use on lands within Colton Basin Area within San Bernardino Valley and Riverside Basin Area within San Bernardino County, and resulting increased return flow related to such New Deliveries in Colton Basin Area within San Bernardino Valley and Riverside Basin Area within San Bernardino County are determined.

TABLE L

Credit for Increased Return Flow related to New Deliveries of water from outside the Basins to Colton Basin Area within San Bernardino Valley and Riverside Basin Area within San Bernardino County was determined using data from Tables F and No. 20.

TABLE L
ANNUAL ACCOUNTING FOR
SAN BERNARDINO VALLEY MUNICIPAL WATER DISTRICT
CREDIT FOR INCREASED RETURN FLOW RELATED TO NEW DELIVERIES OF
WATER FROM OUTSIDE THE BASINS TO
COLTON BASIN AREA WITHIN SAN BERNARDINO VALLEY AND
RIVERSIDE BASIN AREA WITHIN SAN BERNARDINO COUNTY
(2016-2020)

(All Values in Acre-Feet)

		2016	2017	2018	2019	2020	5-year Average
<u>INCREASED RETURN FLOW RELATED TO NEW DELIVERIES FROM</u>							
San Bernardino Basin Area*	1	97	774	856	1,120	1,253	820
State Water Project Water	2	1,032	845	1,160	1,108	1,021	1,033
Total Increased Return Flow		1,129	1,619	2,016	2,228	2,274	1,853
<u>ACCUMULATED INCREASED RETURN FLOW</u>	3	80,329	81,948	83,964	86,192	88,466	

1 See Table No. F

2 See Table No. 20

3 Accumulated values include amounts accumulated prior to current
5-year period.

Note: In addition to the Accumulated Increased Return Flow shown
above, San Bernardino Valley also replenished Colton Basin Area with
36,751 acre-feet of State Water Project water between 1982 and 1999.

WEST VALLEY WATER DISTRICT

TABLE NO. 20

West Valley Water District imports State Water Project water and delivers it within their service area. Table No. 20 determines the quantity of New Deliveries of State Water Project water delivered by West Valley Water District for use on lands within Colton Basin area within San Bernardino Valley and Riverside Basin Area within San Bernardino County using data from Volume 1, Table No. 3; Volume 2, Table No. 3; Volume 3, Table No. 3; State Water Project Deliveries by Turnout; and Table No. 2.

Increased return flow related to such New Deliveries is also determined.

TABLE NO. 20

DETERMINATION OF NEW DELIVERIES OF STATE WATER PROJECT
WATER TO COLTON BASIN AREA WITHIN SAN BERNARDINO VALLEY
AND RIVERSIDE BASIN AREA WITHIN SAN BERNARDINO COUNTY
BASED ON TOTAL SUPPLY, AND
INCREASED RETURN FLOW RELATED TO SUCH NEW DELIVERIES

WEST VALLEY WATER DISTRICT

(Quantities in Acre Feet)

	2016	2017	2018	2019	2020	5-yr Avg.
San Bernardino Basin Area (SBBA) Extractions - V1T3/V1T3	4,862	7,108	6,966	9,361	10,066	7,673
SBBA Baseline Feeder supply subtract return from WVWD Division Box	4,101 0	3,340 0	3,774 0	3,616 0	4,298 0	3,826 0
SBBA Total Supply	8,963	10,448	10,740	12,977	14,364	11,498
Bernardino Valley Extractions - V2T3/V2T3	2,123	3,923	3,354	2,777	1,419	2,719
Riverside Basin Area within San Bernardino County Extractions - V3T3/V3T3 (1) State Water Project water (excluding deliveries for Marygold)	1,880 3,336	33 2,652	142 3,672	5 3,396	21 3,221	416 3,255
Total Extractions/Supply San Bernardino Basin Area Percentage	16,302 54.981%	17,056 61.257%	17,908 59.973%	19,155 67.748%	19,025 75.501%	17,889 63.900%
Colton Basin Area within San Bernardino Valley Percentage	13.023%	23.001%	18.729%	14.497%	7.459%	15.300%
Riverside Basin Area within San Bernardino County Percentage	11.532%	0.193%	0.793%	0.026%	0.110%	2.500%
State Water Project water percentage	20.464%	15.549%	20.505%	17.729%	16.930%	18.200%
Total Percentage	100.000%	100.000%	100.000%	100.000%	100.000%	100.000%
Total Deliveries for Use on Lands not within Western nor Tributary to the Riverside Narrows V7T2/V7T2	2,293	1,959	2,190	1,799	2,280	2,104
Prorated Deliveries for Use on Lands not within Western nor Tributary to the Riverside Narrows from Colton Basin Area within San Bernardino Valley	469	305	449	319	386	386
Net SWP Water Delivered for use in Colton Basin Area within San Bernardino Valley and Riverside Basin Area within San Bernardino County 1959-63 Average Deliveries	2,867 0	2,347 0	3,223 0	3,077 0	2,835 0	2,870 0
New Deliveries	2,867	2,347	3,223	3,077	2,835	2,870
Increased Return Flow Related to New Deliveries	1,032	845	1,160	1,108	1,021	1,033

VOLUME 7-2020

SECTION V

USES OF WATER IMPORTED FROM THE STATE WATER PROJECT

CHAPTER IX

STATE WATER PROJECT WATER

The San Bernardino Valley Municipal Water District has a Contract with the State of California, Department of Water Resources, for a supply of water from the State Water Project. Deliveries began in December 1972. Deliveries of this imported water are made to many locations within and without San Bernardino Valley Municipal Water District's boundaries in accordance with provisions of the contract. The deliveries within the District boundary include groundwater recharge and direct deliveries for use in the Chino Basin Area within San Bernardino Valley, Colton Basin Area within San Bernardino Valley, San Bernardino Basin Area, and Yucaipa Basin Area.

Table No. 21 shows deliveries of imported water (State Water Project) in recharge categories by basin, and direct delivery categories showing inside the San Bernardino Basin Area and outside the San Bernardino Basin Area deliveries. These values are used in preparation of Table No. 17 in the Annual Report.

Table No. 22 shows deliveries of imported water and San Bernardino Basin Area groundwater to Bear Valley Mutual Water Company (BVMWC) by San Bernardino Valley pursuant to its 1996 agreement with Big Bear Municipal Water District. It is currently assumed that the sum of the imported water and groundwater deliveries equals the amount of native water not available for downstream diversion and use by BVMWC because of reduction in lake releases for local benefit. These amounts of in-lieu delivery are used in preparation of Table No. 17 in the Annual Report.

Table No. 22 was initially developed in preparation of the September 6, 2013 Annual Report and only included the direct delivery of imported water. The table was modified in the August 1, 2015 Annual Report to also include pumped groundwater and the sum of imported water and groundwater was used to directly show San Bernardino Valley's obligation in Table No. 17 rather than include it as an extraction in Volume 1, Table No. 8.

TABLE NO. 21

STATE WATER PROJECT DELIVERIES FOR
SAN BERNARDINO VALLEY MUNICIPAL WATER DISTRICT
BY TYPE AND PLACE OF USE

(All Values in Acre-Feet)

<u>Calendar Year</u>	<u>Total SWP Water Received</u>	<u>Colton Basin Area Recharge</u>	<u>Total San Bernardino Basin Area Recharge</u>	<u>SWP Water spread for WMWD</u>	<u>Net SBBA Basin Recharge for SBVMWD</u>	<u>Yucaipa Basin Recharge</u>	<u>Direct Deliveries Outside San Bernardino Basin Area</u>	<u>Direct Deliveries Inside San Bernardino Basin Area</u>	<u>Return Flow from Direct Deliveries Inside San Bernardino Basin Area ¹</u>
2016	57,746	0	28,413	0	28,413	1,200	10,951	17,182	6,186
2017	79,978	0	54,594	0	54,594	6,529	12,323	6,532	2,352
2020	23,568	0	6,933	0	6,933	0	9,561	7,074	2,547
2019	78,608	0	56,750	0	56,750	4,250	9,392	8,216	2,958
2020	23,568	0	6,933	0	6,933	0	9,561	7,074	2,547

1 Return flow is assumed to be 36 percent of direct deliveries.

TABLE NO. 22

SWP WATER AND SBBA GROUNDWATER DELIVERIES
TO BEAR VALLEY MWC IN LIEU OF
SURFACE WATER DIVERSIONS FROM THE SANTA ANA RIVER

(All Values in Acre-Feet)

<u>Calendar Year</u>	<u>Deliveries of SWP water to BVMWC in San Bernardino Basin Area 1</u>	<u>Deliveries of Groundwater from wells in the San Bernardino Basin Area 1</u>	<u>Total In-Lieu Deliveries to Bear Valley</u>
2016	8,500	0	8,500
2017	4,147	0	4,147
2018	6,618	448	7,066
2019	300	0	300
2020	3,080	0	3,080

1 In-lieu deliveries are from Table III-11 in the Big Bear Watermaster Annual Report, provided such deliveries are not greater than the amounts of direct deliveries for use within SBBA as shown in Table No. 21.

WESTERN - SAN BERNARDINO WATERMASTER
FOR
WESTERN MUNICIPAL WATER DISTRICT, et al.
vs.
EAST SAN BERNARDINO COUNTY WATER DISTRICT, et al.
CASE NO. 78426 – COUNTY OF RIVERSIDE

VOLUME 8 – 2020

GROUNDWATER SURFACE ELEVATIONS
OF WELLS NUMBERED 1S/4W-21Q03,
1S/4W-29H01 AND 1S/4W-29Q01 LOCATED WITHIN
THE COLTON BASIN AREA AND
RIVERSIDE BASIN AREA IN SAN BERNARDINO COUNTY
THROUGH DECEMBER 2020

ANNUAL ACCOUNTING

August 1, 2021

WATERMASTER

*Wen B. Huang
Craig D. Miller*

REPORT OF WATERMASTER

Western Municipal Water District of Riverside County, et al.
Plaintiffs

vs.

East San Bernardino County Water District, et al.
Defendants

Superior Court of Riverside County

Case No. 78426

Volume 8 – 2020

GROUNDWATER SURFACE ELEVATIONS
OF WELLS NUMBERED 1S/4W-21Q03S
1S/4W-29H01S AND 1S/4W-29Q01S LOCATED WITHIN
THE COLTON BASIN AREA AND
RIVERSIDE BASIN AREA IN SAN BERNARDINO COUNTY
THROUGH DECEMBER 2020

ANNUAL ACCOUNTING

August 1, 2021

WATERMASTER
Wen B. Huang
Craig D. Miller

VOLUME 8 – 2020
TABLE OF CONTENTS

	<u>Page</u>
INTRODUCTION.....	1
Annual Notes and Observations Volume 8	4
Map No. 1 Showing Locations of Wells	6
Figure No. 1 2020 Groundwater Surface Elevations (Johnson No. 1).....	7
Figure No. 1A Historical Lowest Fall Static Groundwater Elevations, 2016–2020 (Johnson No. 1)	8
Figure No. 2 2020 Groundwater Surface Elevations (Flume No. 2)	9
Figure No. 2A Historical Lowest Fall Static Groundwater Elevations, 2016–2020 (Flume No. 2).....	10
Figure No. 3 2020 Groundwater Surface Elevations (Flume No. 5)	11
Figure No. 3A Historical Lowest Fall Static Groundwater Elevations, 2016–2020 (Flume No. 5).....	12
Table No. 1 Lowest Static Water Level Elevations in Wells Numbered 1S/4W-21Q03S, 1S/4W-29H01S, & 1S/4W-29Q01S For Years 1963 and 2016 through Present.....	13
Table No. 2 Well Measurement Record (Johnson No. 1) For Years 2016–2020	14
Table No. 3 Well Measurement Record (Flume No. 2) For Years 2016–2020	19

Table No. 4
Well Measurement Record (Flume No. 5)
For Years 2016–2020 24

VOLUME 8 – 2020

GROUNDWATER SURFACE ELEVATIONS
OF WELLS NUMBERED 1S/4W-21Q03S,
1S/4W-29H01S AND 1S/4W-29Q01S
LOCATED WITHIN THE COLTON BASIN AREA AND
RIVERSIDE BASIN AREA IN SAN BERNARDINO COUNTY

INTRODUCTION

The settlement of the case of the Orange County Water District, Plaintiff, vs. City of Chino, et al., Defendants, being Case No. 117628 in the Superior Court of the State of California in and for the County of Orange, made necessary a settlement of the case of Western Municipal Water District of Riverside County, et al., vs. East San Bernardino County Water District, which was settled by Stipulated Judgment in Case No. 78426, entered in the Superior Court of the State of California in and for the County of Riverside, on April 17, 1969.

Paragraph VIII of the Judgment entitled, *Extractions from Colton Basin Area and Riverside Basin Area in San Bernardino County*, in subparagraph (d), recites as follows:

“Extractions from the Colton Basin Area and that portion of the Riverside Basin Area within San Bernardino County, for use within San Bernardino Valley, shall not be limited. However, except for any required replenishment by Western, San Bernardino Valley shall provide the water to maintain the static water levels in the area, as determined by wells numbered 1S 4W 21 Q3, 1S 4W 29 H1, and 1S 4W 29 Q1 at an average level no lower than that which existed in the Fall season of 1963. Such 1963 average water level is hereby determined to be 822.04 feet above sea level. In future years, the level shall be computed by averaging the lowest static water levels in each of the three wells occurring at or about the sametime of the year, provided that no measurements will be used which reflect the undue influence of pumping in nearby wells, or in the three wells, or pumping from

the Riverside Basin in Riverside County in excess of that determined pursuant to Paragraph IX(a) hereof.

Pursuant to the foregoing, the Watermaster has compiled all available records and data pertinent to the water surface elevation in the three key wells named in the Judgment and shown on Map No. 1. These data, including elevations through December 1971, are presented in Report of Watermaster, Volume 8 dated June 1972.

Groundwater elevations of the key wells for calendar year 2016 through 2020 are presented in this Report of Watermaster, Volume 8 – 2020. In order to be consistent with the Annual Report of the Watermaster, the report starting in year 2017 was changed to only include the current five-year period. Historical data can be found in Report of Watermaster, Volume 8 – 2016.

Figures 1, 2, and 3 graphically display the specific static water elevations for each key well that were used to select the lowest elevation for calendar year 2020. Figures 1A, 2A, and 3A show the lowest fall static water elevation recorded each year for each of the three wells for the current five-year period.

Table No. 1 presents the lowest static water level elevation for each well and the average low elevation for the three wells for calendar years 2016 through 2020.

The basic data compiled in Tables No. 2 through 4 at the end of this report is based on measurements of depth to water by the City of Riverside and the Watermaster. For calendar year 2020, the average of the lowest static level in each well has been determined to be at an elevation of 815.06 feet above mean sea level (MSL). This elevation is 6.98 feet lower than the 1963 minimum (822.04 MSL) required by the Judgment. The Watermaster agencies are working cooperatively to devise a plan, including improving existing facilities, conducting necessary studies, and obtaining environmental permits to facilitate wet water recharge in the Riverside Basin Area and/or the arrangements needed for Plaintiffs to transfer extractions from the Riverside Basin Area in San Bernardino County to the San Bernardino Area as contemplated in Judgment Paragraph VIII (e). This work will facilitate 1) San Bernardino Valley to provide wet water

recharge needed to maintain the 1963 average water level; and 2) transferring extractions by Plaintiffs to San Bernardino to the extent necessary to restore such water level.

Annual Notes and Observations

Volume 8

Events noted during the following years:

Data Year 2020 (July 2021)

Calendar year 2020 was an average year with the CIMIS weather station at UC Riverside reporting 8.5" of rainfall compared to the 25+ year station average of 8.23" (103% of average).

Shut down on the Volume 8 well field was requested from Monday, November 16 through Sunday, November 22 with the low measurement taken on November 22.

Data Year 2019 (July 2020)

Calendar year 2019 was an above average year with the CIMIS weather station at UC Riverside reporting 14.5" of rainfall compared to the 25+ year station average of 8.55" (169% of average).

Shut down on the Volume 8 well field was requested from Monday, November 18 through Sunday, November 24 with the low measurement taken on November 24.

Data Year 2018 (July 2019)

Calendar year 2018 was a dry year with the CIMIS weather station at UC Riverside reporting 6.7" of rainfall compared to the 25+ year station average of 8.67".

Shut down on the Volume 8 well field was requested from Thursday, November 8 through Friday, November 16. However, due to unforeseen circumstances, the shutdown ended on November 10. Therefore, a new shutdown was requested for Monday, November 19 through Monday, November 26, with the low measurement taken on November 25, 2018.

Data Year 2017 (July 2018)

Calendar year 2017 was a dry year with the CIMIS weather station at UC Riverside reporting 7.5" of rainfall compared to the 25+ year station average of 8.80" (85% of average).

Shut down of the Volume 8 well field was requested from Saturday, November 11 through Saturday, November 18, 2017, with the low measurements taken on November 17.

In August 2017, upgrades were completed at the Flume No. 2 well and the reference point elevation went back to the pre-construction level of 932.45 above MSL.





Data Year 2016 (April 2017)

Calendar year 2016 was a average rainfall year with the CIMIS weather station at UC Riverside reporting 9.10" of rainfall compared to the 25+ year station average of 8.80" (104% of average).

Shut down of the Volume 8 well field was requested from Thursday, November 10 through Monday, November 14, 2016, with the low measurements taken on November 14.

**Map No. 1
Volume 8**

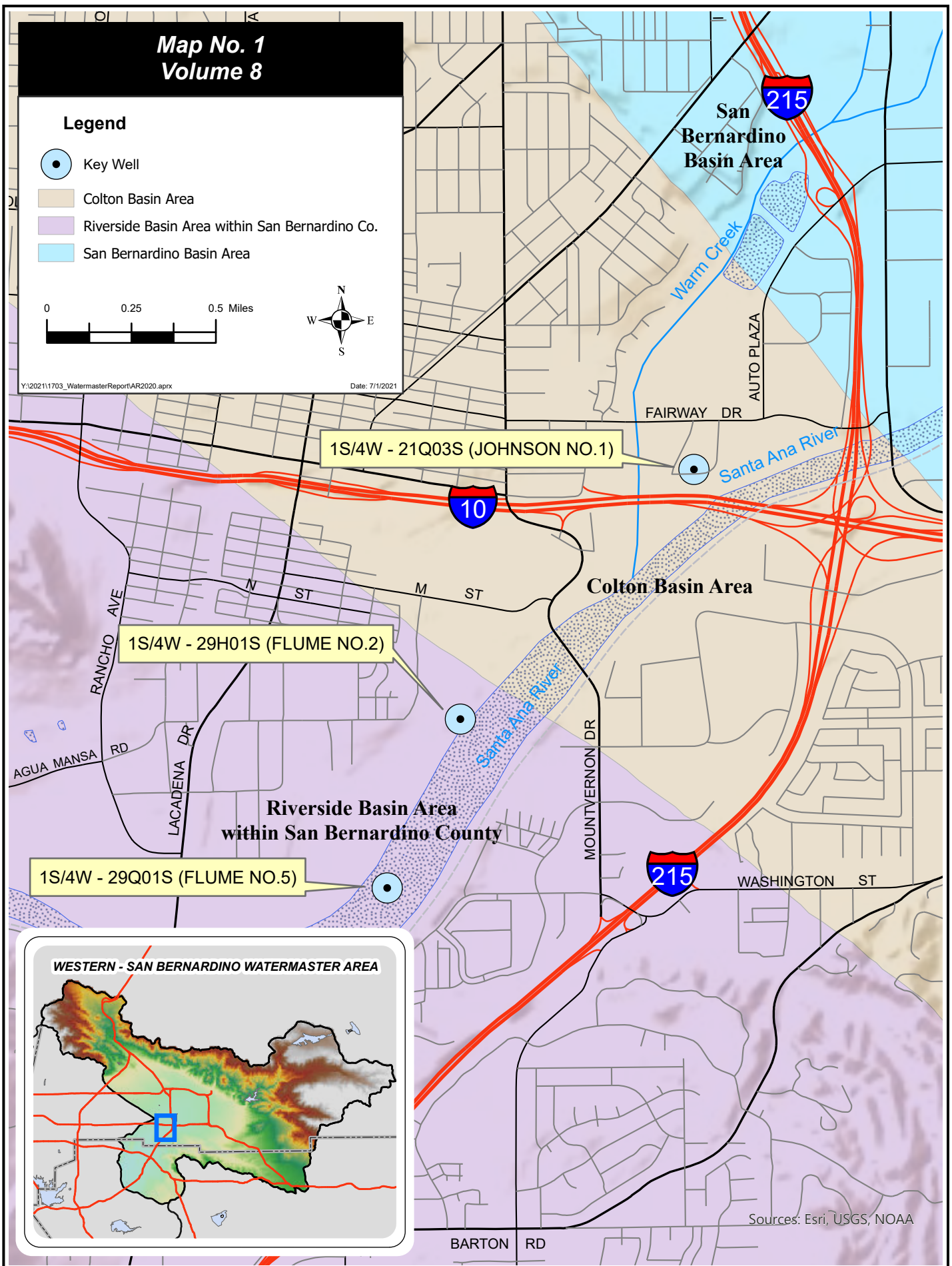
Legend

-  Key Well
-  Colton Basin Area
-  Riverside Basin Area within San Bernardino Co.
-  San Bernardino Basin Area

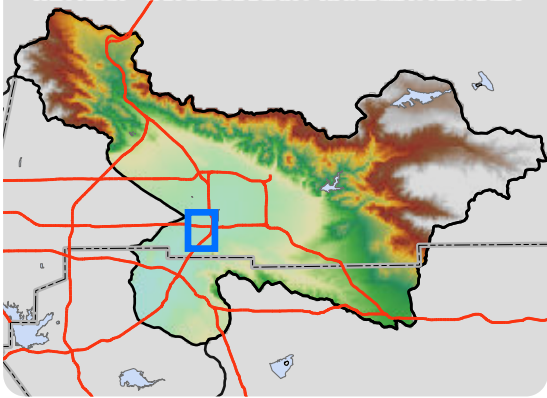


Y:\2021\1703_WatermasterReport\AR2020.aprx

Date: 7/1/2021



WESTERN - SAN BERNARDINO WATERMASTER AREA



Sources: Esri, USGS, NOAA

FIGURE 1
GROUNDWATER SURFACE ELEVATIONS
1S/4W-21Q03S
JOHNSON NO. 1 WELL
2020

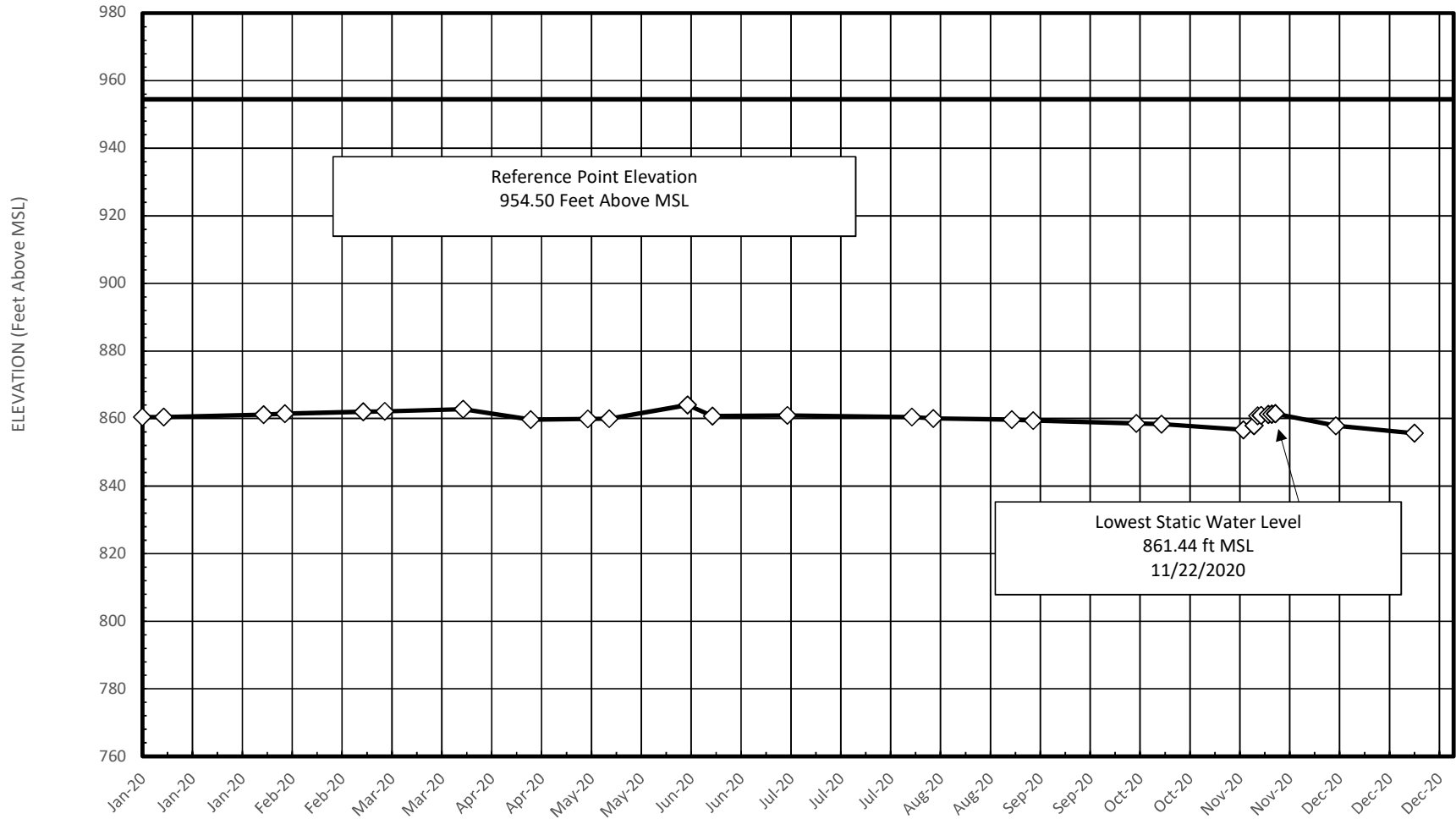


FIGURE 1A
HISTORICAL LOWEST FALL STATIC
GROUNDWATER ELEVATIONS
1S/4W-21Q03S
JOHNSON NO. 1 WELL

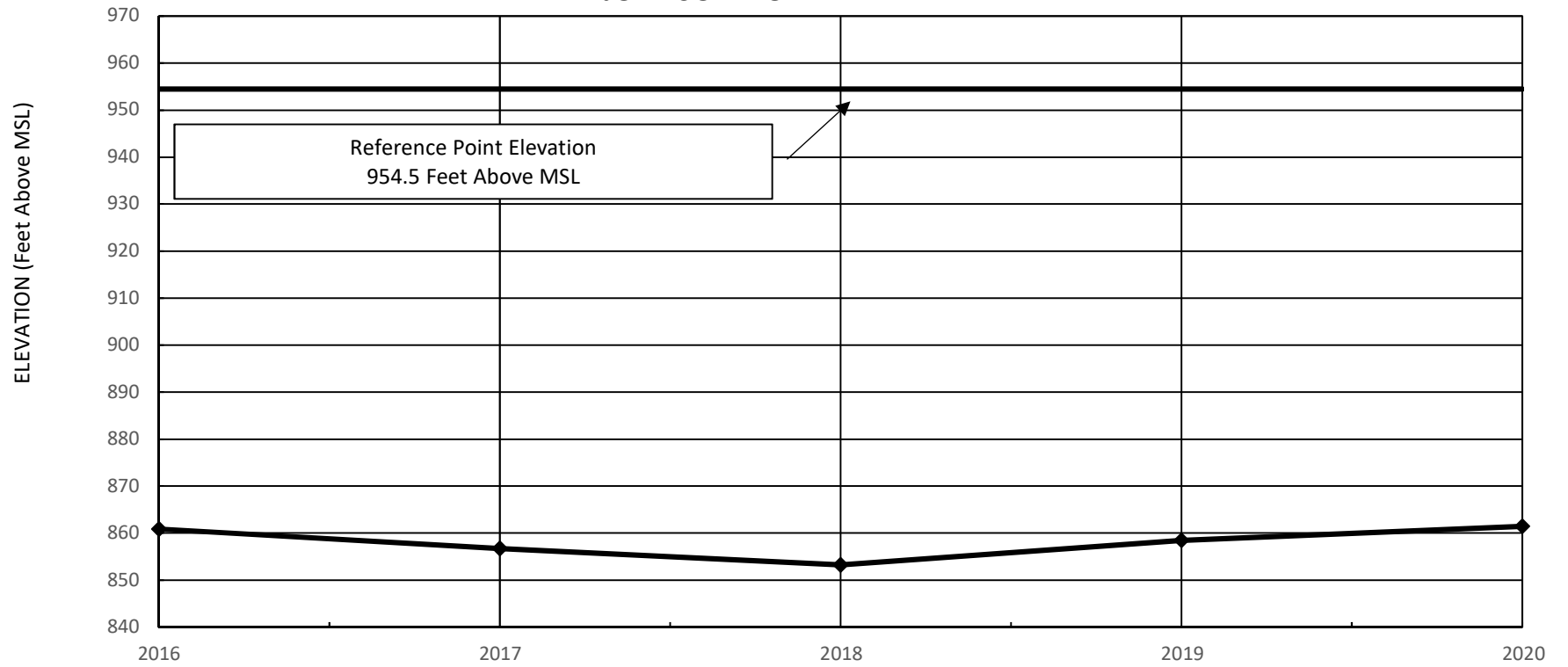


FIGURE 2
GROUNDWATER SURFACE ELEVATIONS
1S/4W-29H01S
FLUME NO. 2 WELL
2020

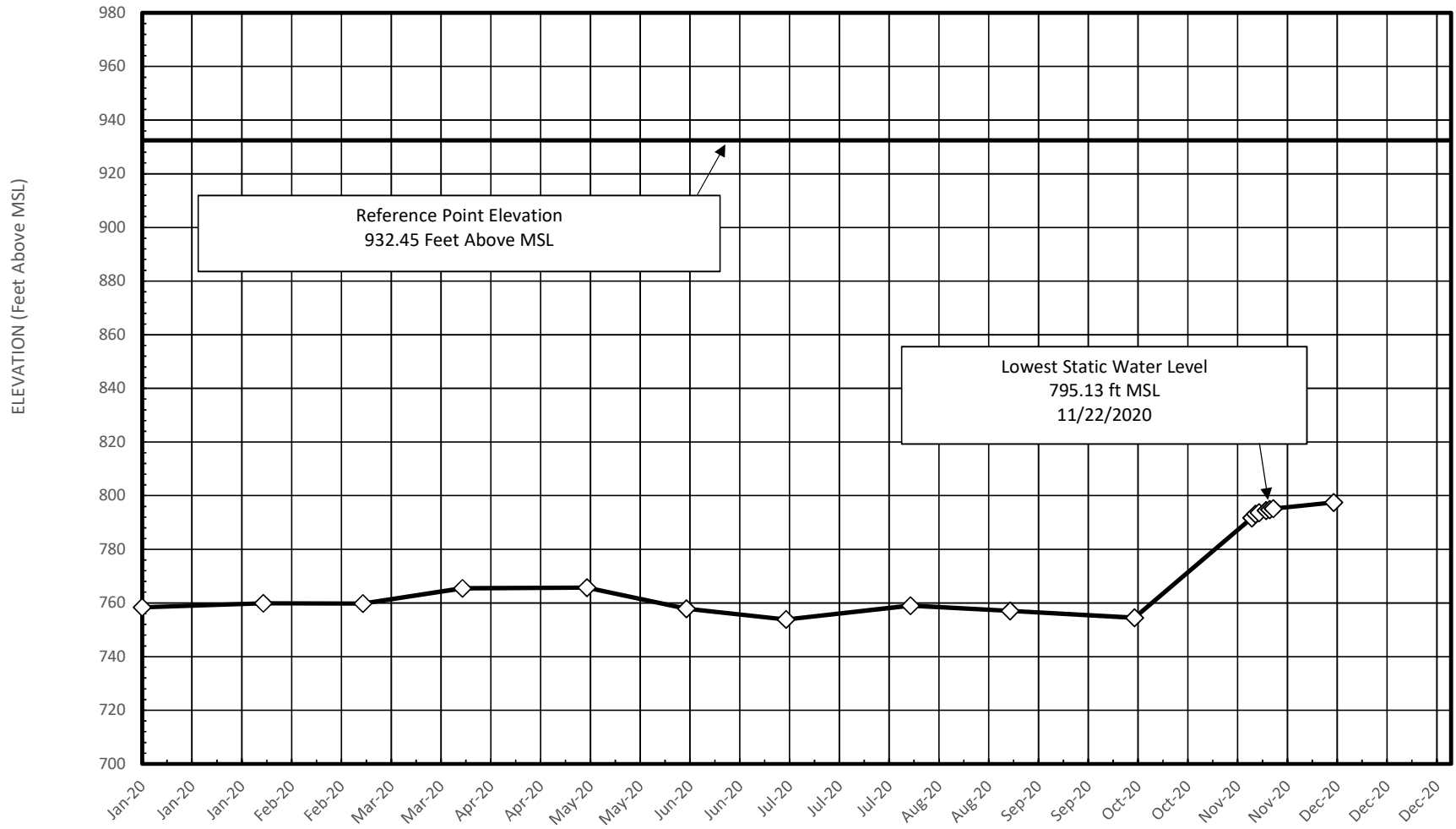


FIGURE 2A
HISTORICAL LOWEST FALL STATIC
GROUNDWATER ELEVATIONS
1S/4W-29H01S
FLUME NO. 2 WELL

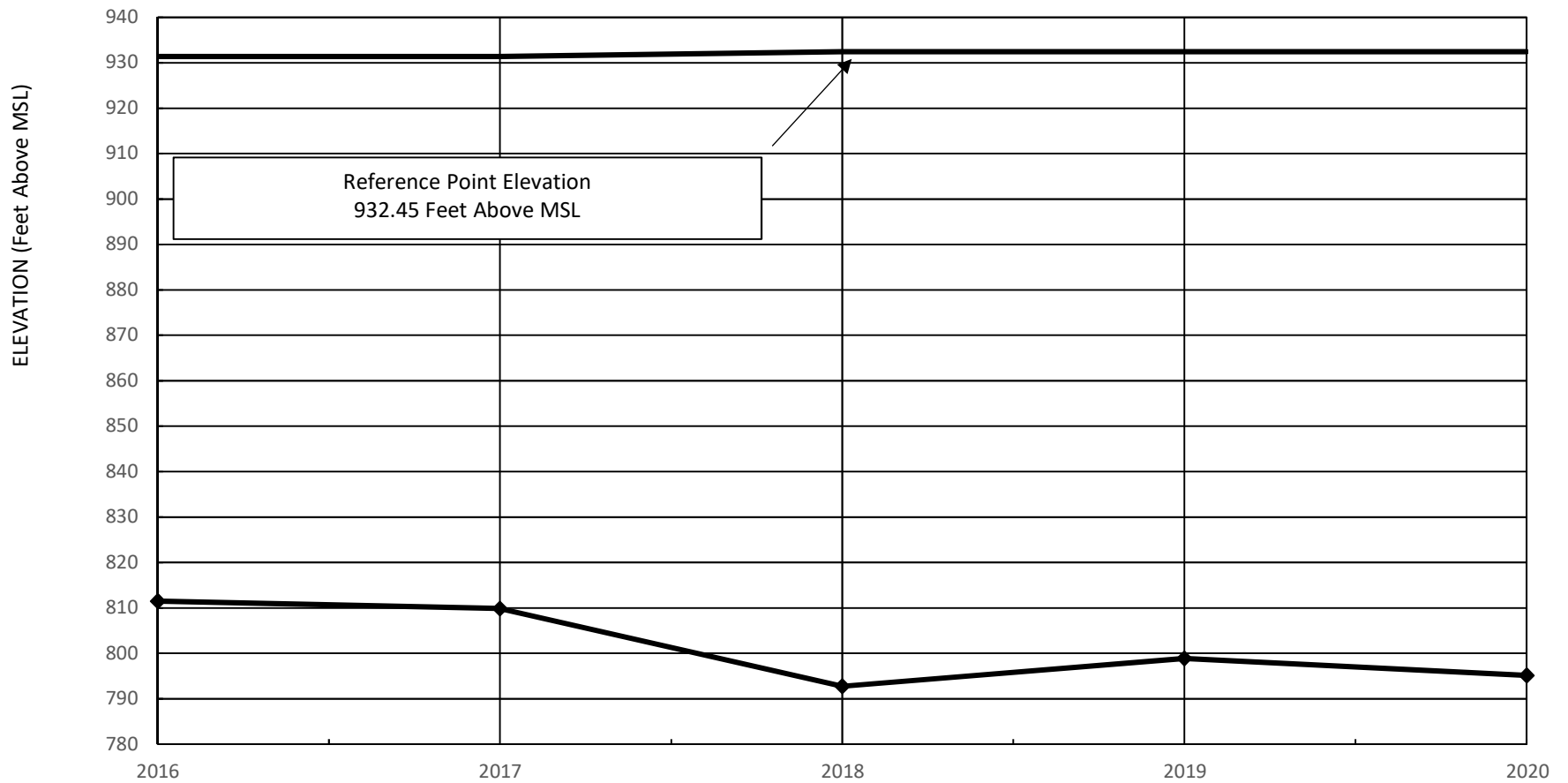


FIGURE 3
GROUNDWATER SURFACE ELEVATIONS
1S/4W-29Q01S
FLUME NO. 5 WELL
2020

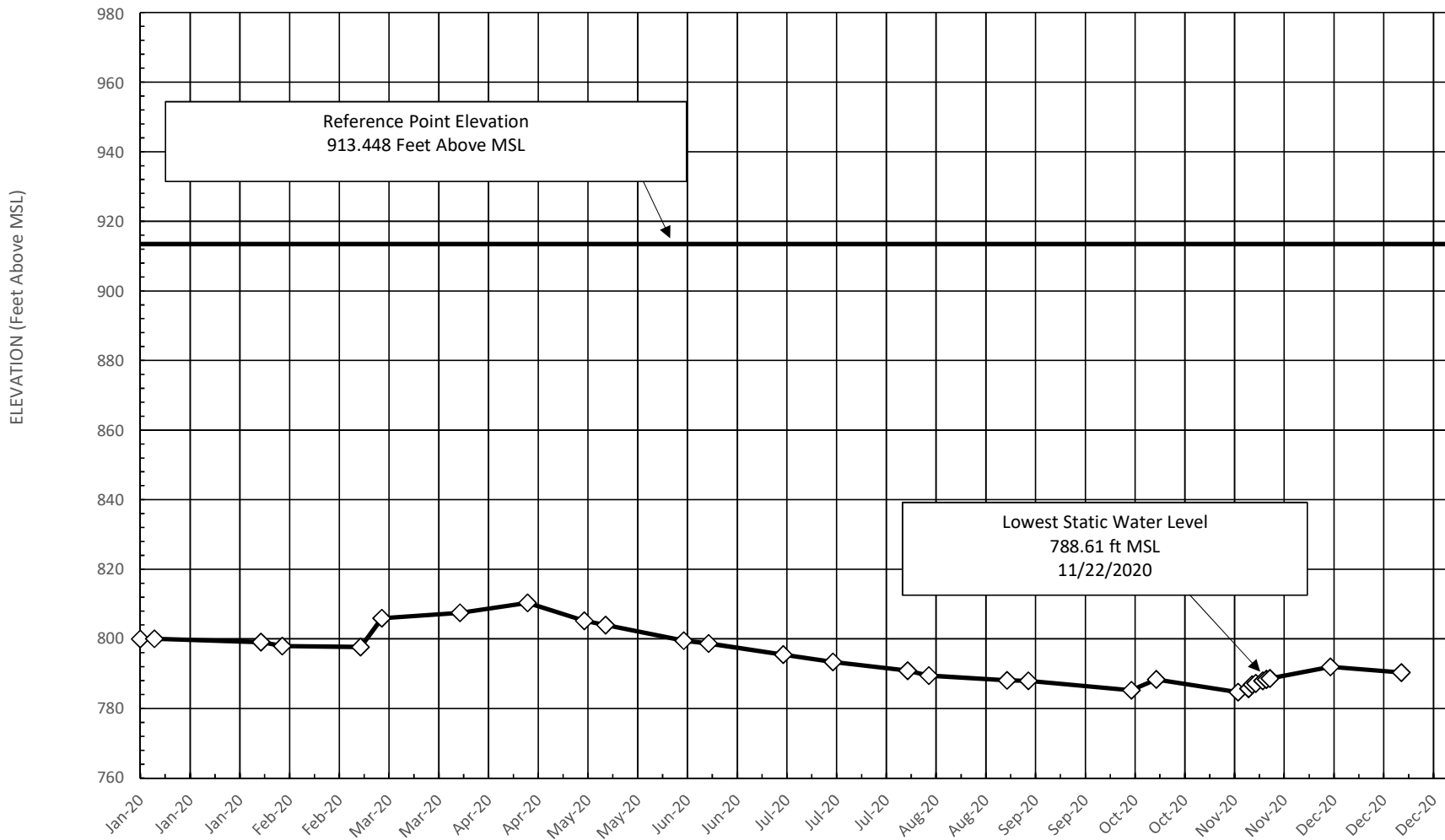


FIGURE 3A
HISTORICAL LOWEST FALL STATIC
GROUNDWATER ELEVATIONS
1S/4W-29Q01S
FLUME NO. 5 WELL

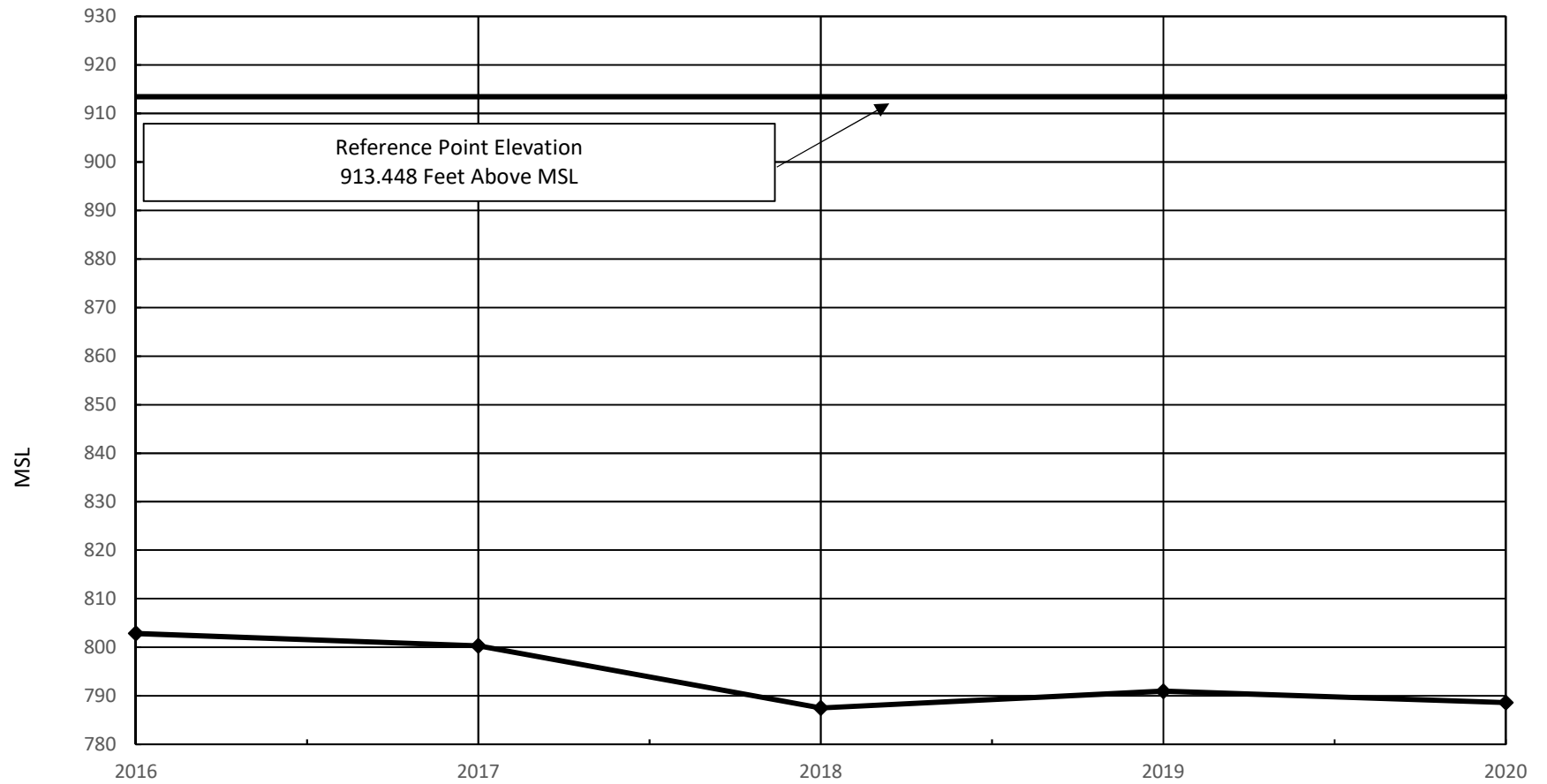


TABLE NO. 1

LOWEST STATIC WATER LEVEL ELEVATION IN WELLS NUMBERED
1S/4W-21Q03S, 1S/4W-29H01S & 1S/4W-29Q01S
FOR YEARS 1963 AND 2016 THROUGH PRESENT

STATIC WATER LEVEL ELEVATION

Calendar Year	Well #1S/4W-21Q03S Johnson No. 1		Well #1S/4W-29H01S Flume No. 2		Well #1S/4W-29Q01S Flume No. 5		Total of three wells	Average three wells	Feet above Mimimum Requirement
	Lowest Static W.S.Elev.	Date Recorded	Lowest Static W.S.Elev.	Date Recorded	Lowest Static W.S.Elev.	Date Recorded			
1963	854.56	Aug. 1	809.28	Sept. 20	802.27	Sept. 19	2466.11	*822.04	
2016	860.85	11/14/2016	811.49	11/14/2016	802.86	11/14/2016	2,475.20	825.07	3.03
2017	856.69	11/18/2017	809.83	11/18/2017	800.31	11/18/2017	2,466.83	822.28	0.24
2018	853.23	11/25/2018	792.74	11/25/2018	787.50	11/25/2018	2,433.47	811.16	(10.88)
2019	858.44	11/24/2019	798.90	11/24/2019	790.95	11/24/2019	2,448.29	816.10	(5.94)
2020	861.44	11/22/2020	795.13	11/22/2020	788.61	11/22/2020	2,445.18	815.06	(6.98)

* Minimum Average Water Level as provided for in the Section VIII (d) of the Judgment.

TABLE NO. 2

WELL MEASUREMENT RECORD
2016-2020
JOHNSON NO. 1
1S/4W-21Q03S

Reference Point Elevation 954.5

Date	Data Obtained From	Reference Point to Water	Water Surface Elevation	Remarks
<u>2016</u>				
01/14/2016	Watermaster	87.90	866.60	
01/21/2016	City of Riverside	87.85	866.65	
02/10/2016	Watermaster	93.44	861.06	
02/19/2016	City of Riverside	89.25	865.25	
03/09/2016	Watermaster	88.62	865.88	
03/17/2016	City of Riverside	88.11	866.39	
04/13/2016	Watermaster	87.60	866.90	
04/21/2016	City of Riverside	90.95	863.55	
05/11/2016	Watermaster	87.39	867.11	
05/26/2016	City of Riverside	88.93	865.57	
06/08/2016	Watermaster	101.40	853.10	
06/20/2016	City of Riverside	102.70	851.80	
07/07/2016	Watermaster	103.68	850.82	
07/26/2016	City of Riverside	107.85	846.65	
08/10/2016	Watermaster	108.68	845.82	
08/25/2016	City of Riverside	109.05	845.45	
09/14/2016	Watermaster	96.22	858.28	
09/29/2016	City of Riverside	95.06	859.44	
10/12/2016	Watermaster	94.97	859.53	
10/13/2016	City of Riverside	96.26	858.24	
11/09/2016	City of Riverside	97.97	856.53	
11/09/2016	Watermaster	97.84	856.66	
11/10/2016	Watermaster	94.46	860.04	
11/11/2016	Watermaster	94.02	860.48	
11/12/2016	Watermaster	93.87	860.63	
11/13/2016	Watermaster	93.74	860.76	
11/14/2016	City of Riverside	93.65	860.85	
11/14/2016	Watermaster	93.65	860.85	Used for Reporting
11/17/2016	City of Riverside	93.47	861.03	
12/14/2016	Watermaster	92.88	861.62	
12/28/2016	City of Riverside	92.74	861.76	

TABLE NO. 2

WELL MEASUREMENT RECORD

2016-2020

JOHNSON NO. 1

1S/4W-21Q03S

Reference Point Elevation 954.5

Date	Data Obtained From	Reference Point to Water	Water Surface Elevation	Remarks
<u>2017</u>				
01/11/2017	Watermaster	92.34	862.16	
01/24/2017	City of Riverside	92.21	862.29	
02/08/2017	Watermaster	91.95	862.55	
02/22/2017	City of Riverside	91.63	862.87	
03/08/2017	Watermaster	91.25	863.25	
03/15/2017	City of Riverside	91.12	863.38	
04/12/2017	Watermaster	90.58	863.92	
04/14/2017	City of Riverside	90.51	863.99	
05/10/2017	Watermaster	90.33	864.17	
05/18/2017	City of Riverside	90.70	863.80	
06/14/2017	Watermaster	90.33	864.17	
06/21/2017	City of Riverside	89.92	864.58	
07/13/2017	Watermaster	89.95	864.55	
07/21/2017	City of Riverside	89.96	864.54	
08/09/2017	Watermaster	89.98	864.52	
08/17/2017	City of Riverside	90.20	864.30	
09/13/2017	Watermaster	104.28	850.22	
09/15/2017	City of Riverside	104.74	849.76	
10/11/2017	Watermaster	106.96	847.54	
10/11/2017	City of Riverside	106.97	847.53	
11/13/2017	Watermaster	99.65	854.85	
11/14/2017	Watermaster	98.83	855.67	
11/15/2017	Watermaster	98.36	856.14	
11/15/2017	City of Riverside	98.40	856.10	
11/16/2017	Watermaster	98.08	856.42	
11/17/2017	Watermaster	97.91	856.59	
11/17/2017	City of Riverside	97.92	856.58	
11/18/2017	Watermaster	97.81	856.69	Used for Reporting
12/13/2017	Watermaster	107.18	847.32	
12/20/2017	City of Riverside	98.00	856.50	

TABLE NO. 2

WELL MEASUREMENT RECORD
 2016-2020
 JOHNSON NO. 1
 1S/4W-21Q03S

Reference Point Elevation 954.5

Date	Data Obtained From	Reference Point to Water	Water Surface Elevation	Remarks
<u>2018</u>				
01/10/2018	Watermaster	96.62	857.88	
01/26/2018	City of Riverside	95.79	858.71	
02/07/2018	Watermaster	108.72	845.78	
02/23/2018	City of Riverside	96.80	857.70	
03/22/2018	Watermaster	95.22	859.28	
03/22/2018	City of Riverside	95.22	859.28	
04/11/2018	Watermaster	94.58	859.92	
04/23/2018	City of Riverside	94.18	860.32	
05/09/2018	Watermaster	93.74	860.76	
05/24/2018	City of Riverside	96.88	857.62	
06/13/2018	Watermaster	105.18	849.32	
06/20/2018	City of Riverside	106.28	848.22	
07/11/2018	Watermaster	108.23	846.27	
07/23/2018	City of Riverside	109.05	845.45	
08/08/2018	Watermaster	110.01	844.49	
08/21/2018	City of Riverside	110.64	843.86	
09/12/2018	Watermaster	111.73	842.77	
09/19/2018	City of Riverside	112.11	842.39	
10/10/2018	Watermaster	109.06	845.44	
10/24/2018	City of Riverside	112.67	841.83	
11/08/2018	Watermaster	113.65	840.85	
11/08/2018	City of Riverside	113.59	840.91	
11/09/2018	Watermaster	104.54	849.96	
11/12/2018	Watermaster	104.26	850.24	
11/13/2018	Watermaster	103.07	851.43	
11/13/2018	City of Riverside	103.06	851.44	
11/19/2018	Watermaster	101.95	852.55	
11/19/2018	City of Riverside	101.92	852.58	
11/20/2018	Watermaster	101.81	852.69	
11/20/2018	City of Riverside	101.80	852.70	
11/21/2018	Watermaster	101.80	852.70	
11/21/2018	City of Riverside	101.77	852.73	
11/24/2018	Watermaster	101.31	853.19	
11/25/2018	Watermaster	101.27	853.23	Used for Reporting
11/30/2018	City of Riverside	100.82	853.68	
12/14/2018	Watermaster	103.22	851.28	
12/18/2018	City of Riverside	103.07	851.43	

TABLE NO. 2

WELL MEASUREMENT RECORD
 2016-2020
 JOHNSON NO. 1
 1S/4W-21Q03S

Reference Point Elevation 954.5

Date	Data Obtained From	Reference Point to Water	Water Surface Elevation	Remarks
<u>2019</u>				
01/09/2019	Watermaster	99.11	855.39	
01/15/2019	City of Riverside	98.77	855.73	
02/13/2019	Watermaster	97.54	856.96	
02/21/2019	City of Riverside	96.96	857.54	
03/13/2019	Watermaster	96.44	858.06	
03/20/2019	City of Riverside	96.25	858.25	
04/11/2019	Watermaster	95.15	859.35	
04/16/2019	City of Riverside	95.91	858.59	
05/08/2019	Watermaster	93.97	860.53	
05/28/2019	City of Riverside	93.09	861.41	
06/12/2019	Watermaster	92.59	861.91	
06/17/2019	City of Riverside	92.29	862.21	
07/10/2019	Watermaster	91.59	862.91	
07/16/2019	City of Riverside	103.46	851.04	
08/28/2019	City of Riverside	99.31	855.19	
09/11/2019	Watermaster	100.14	854.36	
09/17/2019	City of Riverside	99.86	854.64	
10/09/2019	Watermaster	99.58	854.92	
10/15/2019	City of Riverside	99.64	854.86	
11/15/2019	City of Riverside	100.18	854.32	
11/18/2019	Watermaster	98.07	856.43	
11/18/2019	City of Riverside	98.71	855.79	
11/18/2019	City of Riverside	98.04	856.46	
11/20/2019	Watermaster	96.13	858.37	
11/21/2019	Watermaster	96.24	858.26	
11/22/2019	Watermaster	96.33	858.17	
11/24/2019	Watermaster	96.06	858.44	Used for Reporting
12/13/2019	Watermaster	95.04	859.46	
12/17/2019	City of Riverside	100.19	854.31	

TABLE NO. 2

WELL MEASUREMENT RECORD

2016-2020

JOHNSON NO. 1

1S/4W-21Q03S

Reference Point Elevation 954.5

Date	Data Obtained From	Reference Point to Water	Water Surface Elevation	Remarks
2020				
01/09/2020	Watermaster	94.03	860.47	
01/15/2020	City of Riverside	94.06	860.44	
02/12/2020	Watermaster	93.34	861.16	
02/18/2020	City of Riverside	93.09	861.41	
03/11/2020	Watermaster	92.53	861.97	
03/17/2020	City of Riverside	92.34	862.16	
04/08/2020	Watermaster	91.71	862.79	
04/27/2020	City of Riverside	94.84	859.66	
05/13/2020	Watermaster	94.63	859.87	
05/19/2020	City of Riverside	94.58	859.92	
06/10/2020	Watermaster	90.49	864.01	
06/17/2020	City of Riverside	93.74	860.76	
07/08/2020	Watermaster	93.54	860.96	
07/22/2020	City of Riverside	93.99	860.51	
08/12/2020	Watermaster	94.05	860.45	
08/18/2020	City of Riverside	94.45	860.05	
09/09/2020	Watermaster	94.85	859.65	
09/15/2020	City of Riverside	95.13	859.37	
10/14/2020	Watermaster	95.93	858.57	
10/21/2020	City of Riverside	96.15	858.35	
11/13/2020	City of Riverside	97.83	856.67	
11/16/2020	Watermaster	96.60	857.90	
11/16/2020	City of Riverside	96.60	857.90	
11/17/2020	City of Riverside	93.73	860.77	
11/18/2020	Watermaster	93.54	860.96	
11/18/2020	City of Riverside	93.54	860.96	
11/20/2020	Watermaster	93.30	861.20	
11/20/2020	City of Riverside	93.30	861.20	
11/21/2020	Watermaster	93.20	861.30	
11/21/2020	City of Riverside	93.20	861.30	
11/22/2020	Watermaster	93.06	861.44	Used for Reporting
11/22/2020	City of Riverside	93.06	861.44	
12/09/2020	Watermaster	96.62	857.88	
12/31/2020	City of Riverside	98.85	855.65	

TABLE NO. 3

WELL MEASUREMENT RECORD

2016-2020

FLUME NO. 2

1S/4W-29H01S

Reference Point Elevation 931.37

Date	Data Obtained From	Reference Point to Water	Water Surface Elevation	Remarks
<u>2016</u>				
01/14/2016	Watermaster	96.60	834.77	
01/21/2016	City of Riverside	95.85	835.52	
02/10/2016	Watermaster	95.65	835.72	
03/09/2016	Watermaster	96.10	835.27	
03/17/2016	City of Riverside	94.42	836.95	
04/13/2016	Watermaster	98.35	833.02	
04/21/2016	City of Riverside	99.52	831.85	
05/11/2016	Watermaster	96.94	834.43	
05/26/2016	City of Riverside	104.12	827.25	
06/08/2016	Watermaster	105.61	825.76	
06/20/2016	City of Riverside	108.18	823.19	
07/07/2016	Watermaster	110.42	820.95	
07/26/2016	City of Riverside	112.75	818.62	
08/10/2016	Watermaster	115.27	816.10	
08/25/2016	City of Riverside	116.67	814.70	
08/25/2016	City of Riverside	116.67	814.70	
09/14/2016	Watermaster	118.82	812.55	
09/29/2016	City of Riverside	120.55	810.82	
10/12/2016	Watermaster	121.50	809.87	
10/13/2016	City of Riverside	121.49	809.88	
11/09/2016	Watermaster	120.41	810.96	
11/09/2016	City of Riverside	120.40	810.97	
11/10/2016	Watermaster	121.00	810.37	
11/11/2016	Watermaster	120.28	811.09	
11/12/2016	Watermaster	120.02	811.35	
11/13/2016	Watermaster	119.71	811.66	
11/14/2016	Watermaster	119.88	811.49	Used for Reporting
11/14/2016	City of Riverside	119.82	811.55	
11/17/2016	City of Riverside	120.08	811.29	
12/14/2016	Watermaster	119.16	812.21	
12/28/2016	City of Riverside	116.07	815.30	

TABLE NO. 3

WELL MEASUREMENT RECORD
 2016-2020
 FLUME NO. 2
 1S/4W-29H01S

Reference Point Elevation 931.37

Date	Data Obtained From	Reference Point to Water	Water Surface Elevation	Remarks
<u>2017</u>				
01/11/2017	Watermaster	113.35	818.02	
01/24/2017	City of Riverside	108.88	822.49	
02/08/2017	Watermaster	103.40	827.97	
02/22/2017	City of Riverside	102.18	829.19	
03/07/2017	City of Riverside	101.20	830.17	
03/08/2017	Watermaster	100.75	830.62	
03/15/2017	City of Riverside	101.66	829.71	
04/12/2017	Watermaster	104.10	827.27	
04/14/2017	City of Riverside	105.18	826.19	
05/10/2017	Watermaster	106.46	824.91	
05/18/2017	City of Riverside	107.48	823.89	
06/14/2017	Watermaster	110.14	821.23	
07/13/2017	Watermaster	102.50	828.87	
08/09/2017	Watermaster	120.07	812.38	
08/18/2017	City of Riverside	120.96	811.49	
09/13/2017	Watermaster	122.14	810.31	
09/15/2017	City of Riverside	121.00	811.45	
10/11/2017	Watermaster	124.52	807.93	
10/11/2017	City of Riverside	124.53	807.92	
11/13/2017	Watermaster	123.71	808.74	
11/14/2017	Watermaster	123.38	809.07	
11/15/2017	Watermaster	123.17	809.28	
11/15/2017	City of Riverside	119.60	812.85	
11/16/2017	Watermaster	122.98	809.47	
11/17/2017	Watermaster	122.82	809.63	
11/17/2017	City of Riverside	122.81	809.64	
11/18/2017	Watermaster	122.62	809.83	Used for Reporting
12/13/2017	Watermaster	130.85	801.60	

TABLE NO. 3

WELL MEASUREMENT RECORD
 2016-2020
 FLUME NO. 2
 1S/4W-29H01S

Reference Point Elevation 932.45

Date	Data Obtained From	Reference Point to Water	Water Surface Elevation	Remarks
<u>2018</u>				
01/10/2018	Watermaster	130.85	801.60	
02/07/2018	Watermaster	176.90	755.55	
03/22/2018	Watermaster	127.80	804.65	
03/22/2018	City of Riverside	127.80	804.65	
04/11/2018	Watermaster	173.68	758.77	
05/09/2018	Watermaster	179.43	753.02	
06/13/2018	Watermaster	183.85	748.60	
07/11/2018	Watermaster	184.95	747.50	
08/08/2018	Watermaster	187.30	745.15	
09/12/2018	Watermaster	188.34	744.11	
10/10/2018	Watermaster	188.23	744.22	
11/08/2018	Watermaster	144.95	787.50	
11/08/2018	City of Riverside	144.86	787.59	
11/09/2018	Watermaster	143.45	789.00	
11/12/2018	Watermaster	143.04	789.41	
11/13/2018	Watermaster	142.75	789.70	
11/13/2018	City of Riverside	144.86	787.59	
11/19/2018	Watermaster	142.98	789.47	
11/19/2018	City of Riverside	141.36	791.09	
11/20/2018	Watermaster	140.85	791.60	
11/20/2018	City of Riverside	140.77	791.68	
11/21/2018	Watermaster	140.62	791.83	
11/21/2018	City of Riverside	140.59	791.86	
11/24/2018	Watermaster	139.89	792.56	
11/25/2018	Watermaster	139.71	792.74	Used for Reporting
11/30/2018	City of Riverside	138.73	793.72	
12/14/2018	Watermaster	184.30	748.15	

TABLE NO. 3

WELL MEASUREMENT RECORD

2016-2020

FLUME NO. 2

1S/4W-29H01S

Reference Point Elevation 932.45

Date	Data Obtained From	Reference Point to Water	Water Surface Elevation	Remarks
<u>2019</u>				
01/09/2019	Watermaster	185.60	746.85	
02/13/2019	Watermaster	178.94	753.51	
03/13/2019	Watermaster	173.04	759.41	
04/11/2019	Watermaster	169.90	762.55	
05/08/2019	Watermaster	170.01	762.44	
06/12/2019	Watermaster	161.75	770.70	
07/10/2019	Watermaster	169.55	762.90	
09/11/2019	Watermaster	181.37	751.08	
10/09/2019	Watermaster	179.94	752.51	
11/18/2019	Watermaster	137.97	794.48	
11/18/2019	City of Riverside	137.88	794.57	
11/20/2019	Watermaster	135.31	797.14	
11/21/2019	Watermaster	134.84	797.61	
11/22/2019	Watermaster	134.43	798.02	
11/24/2019	Watermaster	133.55	798.90	Used for Reporting
12/13/2019	Watermaster	177.12	755.33	

TABLE NO. 3

WELL MEASUREMENT RECORD
 2016-2020
 FLUME NO. 2
 1S/4W-29H01S

Reference Point Elevation 932.45

Date	Data Obtained From	Reference Point to Water	Water Surface Elevation	Remarks
<u>2020</u>				
01/09/2020	Watermaster	174.09	758.36	
02/12/2020	Watermaster	172.53	759.92	
03/11/2020	Watermaster	172.62	759.83	
04/08/2020	Watermaster	167.00	765.45	
05/13/2020	Watermaster	166.76	765.69	
06/10/2020	Watermaster	174.60	757.85	
07/08/2020	Watermaster	178.60	753.85	
08/12/2020	Watermaster	173.44	759.01	
09/09/2020	Watermaster	175.38	757.07	
10/14/2020	Watermaster	177.99	754.46	
11/16/2020	Watermaster	140.75	791.70	
11/16/2020	City of Riverside	140.75	791.70	
11/17/2020	City of Riverside	139.29	793.16	
11/18/2020	Watermaster	138.78	793.67	
11/18/2020	City of Riverside	138.78	793.67	
11/20/2020	Watermaster	137.97	794.48	
11/20/2020	City of Riverside	137.97	794.48	
11/21/2020	Watermaster	137.66	794.79	
11/21/2020	City of Riverside	137.66	794.79	
11/22/2020	Watermaster	137.32	795.13	Used for Reporting
11/22/2020	City of Riverside	137.32	795.13	
12/09/2020	Watermaster	134.95	797.50	

TABLE NO. 4

WELL MEASUREMENT RECORD

2016-2020

FLUME NO. 5

1S/4W-29Q01S

Reference Point Elevation 913.448

Date	Data Obtained From	Reference Point to Water	Water Surface Elevation	Remarks
<u>2016</u>				
01/14/2016	Watermaster	82.14	831.31	
01/21/2016	City of Riverside	83.33	830.12	
02/10/2016	Watermaster	81.97	831.48	
02/19/2016	City of Riverside	82.19	831.26	
03/09/2016	Watermaster	81.26	832.19	
03/17/2016	City of Riverside	82.17	831.28	
04/13/2016	Watermaster	84.75	828.70	
04/21/2016	City of Riverside	88.41	825.04	
05/11/2016	Watermaster	89.48	823.97	
05/26/2016	City of Riverside	93.86	819.59	
06/08/2016	Watermaster	96.71	816.74	
06/20/2016	City of Riverside	99.45	814.00	
07/07/2016	Watermaster	102.79	810.66	
07/13/2016	Watermaster	105.80	807.65	
07/26/2016	City of Riverside	105.70	807.75	
08/10/2016	Watermaster	107.93	805.52	
08/25/2016	City of Riverside	109.13	804.32	
09/14/2016	Watermaster	109.83	803.62	
09/29/2016	City of Riverside	112.52	800.93	
10/12/2016	Watermaster	113.87	799.58	
10/13/2016	City of Riverside	113.84	799.61	
11/09/2016	Watermaster	113.82	799.63	
11/09/2016	City of Riverside	113.78	799.67	
11/10/2016	Watermaster	114.17	799.28	
11/11/2016	Watermaster	112.27	801.18	
11/14/2016	Watermaster	110.59	802.86	Used for Reporting
11/14/2016	City of Riverside	110.55	802.90	
11/17/2016	City of Riverside	112.45	801.00	
12/14/2016	Watermaster	110.67	802.78	
12/28/2016	City of Riverside	103.69	809.76	

TABLE NO. 4

WELL MEASUREMENT RECORD

2016-2020

FLUME NO. 5

1S/4W-29Q01S

Reference Point Elevation 913.448

Date	Data Obtained From	Reference Point to Water	Water Surface Elevation	Remarks
<u>2017</u>				
01/11/2017	Watermaster	101.77	811.68	
01/24/2017	City of Riverside	91.50	821.95	
02/08/2017	Watermaster	89.75	823.70	
02/22/2017	City of Riverside	87.49	825.96	
03/08/2017	Watermaster	86.81	826.64	
03/15/2017	City of Riverside	89.66	823.79	
04/12/2017	Watermaster	94.13	819.32	
04/14/2017	City of Riverside	94.47	818.98	
05/10/2017	Watermaster	96.94	816.51	
05/18/2017	City of Riverside	97.71	815.74	
06/14/2017	Watermaster	102.65	810.80	
06/21/2017	City of Riverside	102.26	811.19	
07/21/2017	City of Riverside	106.20	807.25	
08/09/2017	Watermaster	108.80	804.65	
08/18/2017	City of Riverside	115.00	798.45	
09/13/2017	Watermaster	113.51	799.94	
09/15/2017	City of Riverside	113.75	799.70	
10/11/2017	Watermaster	115.67	797.78	
10/11/2017	City of Riverside	115.66	797.79	
11/13/2017	Watermaster	115.90	797.55	
11/14/2017	Watermaster	114.89	798.56	
11/15/2017	Watermaster	114.34	799.11	
11/15/2017	City of Riverside	114.27	799.18	
11/16/2017	Watermaster	113.91	799.54	
11/17/2017	Watermaster	113.49	799.96	
11/17/2017	City of Riverside	113.47	799.98	
11/18/2017	Watermaster	113.14	800.31	Used for Reporting
12/13/2017	Watermaster	118.34	795.11	
12/21/2017	City of Riverside	119.58	793.87	

TABLE NO. 4

WELL MEASUREMENT RECORD

2016-2020

FLUME NO. 5

1S/4W-29Q01S

Reference Point Elevation 913.448

Date	Data Obtained From	Reference Point to Water	Water Surface Elevation	Remarks
<u>2018</u>				
01/10/2018	Watermaster	120.40	793.05	
01/26/2018	City of Riverside	118.90	794.55	
02/07/2018	Watermaster	119.89	793.56	
02/23/2018	City of Riverside	120.16	793.29	
03/22/2018	Watermaster	113.43	800.02	
03/22/2018	City of Riverside	113.43	800.02	
04/11/2018	Watermaster	117.66	795.79	
04/23/2018	City of Riverside	120.20	793.25	
05/09/2018	Watermaster	121.82	791.63	
05/24/2018	City of Riverside	122.90	790.55	
06/13/2018	Watermaster	125.05	788.40	
06/20/2018	City of Riverside	125.55	787.90	
07/11/2018	Watermaster	127.16	786.29	
07/23/2018	City of Riverside	128.28	785.17	
08/08/2018	Watermaster	129.57	783.88	
08/21/2018	City of Riverside	130.28	783.17	
09/12/2018	Watermaster	130.69	782.76	
09/19/2018	City of Riverside	131.37	782.08	
10/10/2018	Watermaster	131.78	781.67	
10/24/2018	City of Riverside	131.79	781.66	
11/08/2018	Watermaster	131.21	782.24	
11/08/2018	City of Riverside	131.59	781.86	
11/09/2018	Watermaster	130.16	783.29	
11/12/2018	Watermaster	129.38	784.07	
11/13/2018	Watermaster	128.83	784.62	
11/13/2018	City of Riverside	128.81	784.64	
11/19/2018	Watermaster	127.41	786.04	
11/19/2018	City of Riverside	127.37	786.08	
11/20/2018	Watermaster	127.07	786.38	
11/20/2018	City of Riverside	128.99	784.46	
11/21/2018	Watermaster	126.84	786.61	
11/21/2018	City of Riverside	126.81	786.64	
11/24/2018	Watermaster	126.15	787.30	
11/25/2018	Watermaster	125.95	787.50	Used for Reporting
11/30/2018	City of Riverside	124.81	788.64	
12/14/2018	Watermaster	123.48	789.97	
12/18/2018	City of Riverside	124.36	789.09	

TABLE NO. 4

WELL MEASUREMENT RECORD

2016-2020

FLUME NO. 5

1S/4W-29Q01S

Reference Point Elevation 913.448

Date	Data Obtained From	Reference Point to Water	Water Surface Elevation	Remarks
<u>2019</u>				
01/09/2019	Watermaster	127.63	785.82	
01/15/2019	City of Riverside	127.22	786.23	
02/13/2019	Watermaster	144.42	769.03	
02/21/2019	City of Riverside	109.76	803.69	
03/13/2019	Watermaster	110.47	802.98	
03/20/2019	City of Riverside	110.81	802.64	
04/11/2019	Watermaster	111.81	801.64	
04/16/2019	City of Riverside	112.76	800.69	
05/08/2019	Watermaster	114.18	799.27	
05/30/2019	City of Riverside	106.21	807.24	
06/12/2019	Watermaster	101.95	811.50	
06/17/2019	City of Riverside	103.81	809.64	
07/10/2019	Watermaster	111.10	802.35	
07/16/2019	City of Riverside	111.71	801.74	
08/29/2019	City of Riverside	120.41	793.04	
09/11/2019	Watermaster	121.84	791.61	
09/17/2019	City of Riverside	122.09	791.36	
10/09/2019	Watermaster	124.26	789.19	
10/15/2019	City of Riverside	125.03	788.42	
11/15/2019	City of Riverside	126.69	786.76	
11/18/2019	Watermaster	125.24	788.21	
11/18/2019	City of Riverside	126.44	787.01	
11/18/2019	City of Riverside	125.20	788.25	
11/20/2019	Watermaster	123.35	790.10	
11/21/2019	Watermaster	122.86	790.59	
11/22/2019	Watermaster	122.40	791.05	
11/24/2019	Watermaster	122.50	790.95	Used for Reporting
12/13/2019	Watermaster	115.98	797.47	
12/17/2019	City of Riverside	119.97	793.48	

TABLE NO. 4

WELL MEASUREMENT RECORD

2016-2020

FLUME NO. 5

1S/4W-29Q01S

Reference Point Elevation 913.448

Date	Data Obtained From	Reference Point to Water	Water Surface Elevation	Remarks
<u>2020</u>				
01/09/2020	Watermaster	113.50	799.95	
01/13/2020	City of Riverside	113.45	800.00	
02/12/2020	Watermaster	114.37	799.08	
02/18/2020	City of Riverside	115.53	797.92	
03/11/2020	Watermaster	115.77	797.68	
03/17/2020	City of Riverside	107.51	805.94	
04/08/2020	Watermaster	105.97	807.48	
04/27/2020	City of Riverside	103.09	810.36	
05/13/2020	Watermaster	108.25	805.20	
05/19/2020	City of Riverside	109.47	803.98	
06/10/2020	Watermaster	113.96	799.49	
06/17/2020	City of Riverside	114.80	798.65	
07/08/2020	Watermaster	117.95	795.50	
07/22/2020	City of Riverside	120.11	793.34	
08/12/2020	Watermaster	122.59	790.86	
08/18/2020	City of Riverside	124.01	789.44	
09/09/2020	Watermaster	125.38	788.07	
09/15/2020	City of Riverside	125.51	787.94	
10/14/2020	Watermaster	128.25	785.20	
10/21/2020	City of Riverside	125.13	788.32	
11/13/2020	City of Riverside	128.77	784.68	
11/16/2020	Watermaster	127.74	785.71	
11/16/2020	City of Riverside	127.74	785.71	
11/17/2020	City of Riverside	126.57	786.88	
11/18/2020	Watermaster	126.24	787.21	
11/18/2020	City of Riverside	126.24	787.21	
11/20/2020	Watermaster	125.52	787.93	
11/20/2020	City of Riverside	125.52	787.93	
11/21/2020	Watermaster	125.12	788.33	
11/21/2020	City of Riverside	125.12	788.33	
11/22/2020	Watermaster	124.84	788.61	Used for Reporting
11/22/2020	City of Riverside	124.84	788.61	
12/09/2020	Watermaster	121.53	791.92	
12/29/2020	City of Riverside	123.10	790.35	