

REPORT OF WATERMASTER

Western Municipal Water District of Riverside County, et al

Plaintiffs

vs.

East San Bernardino County Water District, et al

Defendants

Superior Court of Riverside County

Case No. 78426

VOLUME 1 - 1994

VERIFIED EXTRACTIONS FROM THE

SAN BERNARDINO BASIN AREA

FOR

CALENDAR YEARS 1959-1963 & 1990-1994

By Non-Plaintiffs For Use Within San Bernardino County

ANNUAL ACCOUNTING
FOR INDIVIDUAL WELLS

AUGUST 1, 1996

WATERMASTER

Donald L. Harriger
Robert L. Reiter

REPORT OF WATERMASTER

Western Municipal Water District of Riverside County et al.
Plaintiffs

vs.

East San Bernardino County Water District et al.
Defendants

Superior Court of Riverside County

Case No. 78426

Volume 1-1994

VERIFIED EXTRACTIONS FROM THE

SAN BERNARDINO BASIN AREA

By Non-Plaintiffs For Use Within San Bernardino County

FOR

CALENDAR YEARS 1959-1963 & 1990-1994

ANNUAL ACCOUNTING

FOR INDIVIDUAL WELLS

AUGUST 1, 1996

WATERMASTER

Donald L. Harriger
Robert L. Reiter

VOLUME 1 - 1994

TABLE OF CONTENTS

	Page
INTRODUCTION	i
SAN BERNARDINO BASIN AREA, CROSS INDEX BY OWNER.....	1
SAN BERNARDINO BASIN AREA, CROSS INDEX BY RECORDATION NUMBER.....	34
SAN BERNARDINO BASIN AREA, CROSS INDEX BY STATE WELL NUMBER.....	67
CHANGE IN OWNERSHIP FROM BASE PERIOD	100
<u>TABLE NO. 1</u>	
EXTRACTIONS BY OWNERS (NON-PLAINTIFFS) WHICH HAVE RECORDATION FILINGS WITH THE STATE WATER RESOURCES CONTROL BOARD.....	109
<u>TABLE NO. 2</u>	
EXTRACTIONS BY OWNERS (NON-PLAINTIFFS) WHICH HAVE NOT FILED WITH THE STATE WATER RESOURCES CONTROL BOARD	158
<u>TABLE NO. 3</u>	
SUMMARY OF EXTRACTIONS (FILED AND NON-FILED) FROM SAN BERNARDINO BASIN AREA BY NON-PLAINTIFFS FOR USE WITHIN SAN BERNARDINO COUNTY	175
<u>TABLE NO. 4</u>	
LYTLE CREEK VERIFICATION OF EXTRACTIONS FOR CALENDAR YEARS 1959-1963 & 1990-1994	201
<u>TABLE NO. 5</u>	
MILL CREEK VERIFICATION OF EXTRACTIONS FOR CALENDAR YEARS 1990-1994	211

	Page
<u>TABLE NO. 6</u>	
SANTA ANA RIVER VERIFICATION OF EXTRACTIONS FOR CALENDAR YEARS 1990-1994	216
<u>TABLE NO. 7</u>	
SUMMARY OF REPORTED EXTRACTIONS FROM LYTLE CREEK, MILL CREEK, AND SANTA ANA RIVER	221
<u>TABLE NO. 8</u>	
SUMMARY OF PRODUCTION FROM SAN BERNARDINO BASIN AREA AND CORRECTION FOR VERIFIED DIVERSIONS OF MAJOR STREAMFLOWS	222
<u>PLATE NO. 1</u>	
SCHEMATIC DIAGRAM OF LYTLE CREEK DIVERSION FACILITIES AND CONDUITS	223
<u>PLATE NO. 1A</u>	
LOCATION MAP, LYTLE CREEK DIVERSIONS.....	224
<u>PLATE NO. 2</u>	
SCHEMATIC DIAGRAM OF MILL CREEK DIVERSION FACILITIES AND CONDUITS	225
<u>PLATE NO. 3</u>	
SCHEMATIC DIAGRAM OF SANTA ANA RIVER DIVERSION FACILITIES AND CONDUITS	226
<u>PLATE NO. 3A</u>	
LOCATION MAP, SANTA ANA RIVER AND MILL CREEK DIVERSIONS	227

VOLUME 1-1994

VERIFIED EXTRACTIONS
FROM THE SAN BERNARDINO BASIN AREA
BY NON-PLAINTIFFS FOR USE WITHIN
SAN BERNARDINO COUNTY FOR CALENDAR YEARS
1959-1963 & 1990-1994

INTRODUCTION

The provisions of Paragraphs V(b) and VI(c) of the Judgment in Case No. 78426 entered April 17, 1969, entitled "San Bernardino Valley Replenishment," provide as follows:

- V(b) "The total actual average annual extractions from the San Bernardino Basin Area by entities other than Plaintiffs for use within San Bernardino County for the five-year period ending with 1963 are assumed to be 165,407 acre-feet; the correct figure shall be determined by the Watermaster as herein provided."
- VI(c) "San Bernardino Valley shall provide imported water for replenishment of the San Bernardino Basin Area at least equal to the amount by which extractions therefrom for use within San Bernardino County exceed during any five-year period the sum of: (a) five times the total average annual extractions determined under Paragraph V(b) hereof, adjusted as may be required by the natural safe yield of the San Bernardino Basin Area; and (b) any new conservation to which users within San Bernardino Valley are entitled. Such replenishment shall be supplied in the year following any five-year period; provided that during the first five-year period, San Bernardino Valley shall supply annual amounts on account of its obligations hereunder, and such amounts shall be not less than fifty percent of the gross amount of excess extractions in the previous year."

Compliance with these provisions of the Judgment requires an annual accounting of the total actual extractions of surface and groundwater within the San Bernardino Basin Area. Included in this Volume 1-1994 is the verified accounting of such production by non-plaintiff owners for the calendar year 1994. The verified production for the five-year base period ending with 1963 and the verified production for calendar years 1990, 1991, 1992 and 1993 are also included.

Three indexes are included which provide a cross index by owner's name, State Water Resources Control Board Well Recordation Number, and State Well Number. In addition and where known, each index shows the local designation of each well and the groundwater basin in which the well is located.

Tables No. 1 and No. 2 in this report list the individual wells by the owner for each year in the five-year base period ending in 1963, the five-year base period average, the extractions for the years 1990 through 1994, the five-year average for that period and the owner's total annual verified extractions. Table No. 1 lists the wells upon which filings have been made with the State Water Resources Control Board, and Table No. 2 lists the wells upon which no filings have been made.

Table No. 3 is a summary of the verified extractions, by owner, as presented in Tables No. 1 and No. 2.

Table No. 4 contains the total verified Lytle Creek stream diversions by Fontana Union Water Company, West San Bernardino County Water District, City of Rialto, City of San Bernardino and Mount Vernon Water Company. The total verified Lytle Creek stream diversion takes into account, and excludes, the return flow to Lytle Creek from the Fontana Power House afterbay.

Table No. 5 of this report contains the verification of the Mill Creek stream diversions by month and Table No. 6 contains the verification of the Santa Ana River stream diversions by month.

Table No. 7 shows the reported diversions by entity from the major streams in San Bernardino Basin Area, namely, Lytle Creek, Mill Creek and Santa Ana River. Schematic diagrams of the diversion works on each of these three major streams are shown on Plates 1, 2, and 3.

The total Verified Production of ground and surface water within the San Bernardino Basin Area is shown on Table 8.

The total of the verified extractions of water from the San Bernardino Basin Area by non-plaintiff owners for the calendar year 1994 is 184,022 acre-feet.

SAN BERNARDINO BASIN AREA.

CROSS INDEX BY OWNER

SAN BERNARDINO BASIN AREA
CROSS INDEX BY OWNER

OWNER NAME	RECORDATION NUMBER	STATE WELL NUMBER	LOCAL DESIGNATION	BASIN NAME
AHMANSON RANCH	2	1S4W27H		BNK HILL
ANDERSON, W.D.	3	1N4W25R		BNK HILL
ARMSTRONG, DOUGLAS	3600076	1S3W17	2	BNK HILL
ARNOLD RANCH	4	1N3W34H		BNK HILL
ARROWHEAD COUNTRY CLUB	3601925	1N4W23E	1	BNK HILL
ARROYO VERDE MUTUAL WATER CO.	3602068	1S4W01A02S	1	BNK HILL
ARROYO VERDE MUTUAL WATER CO.	3602069	1S4W01A	2	BNK HILL
ATCHISON, TOPEKA & SANTA FE RAILWAY CO.	3600178	1S4W08F02S	3	BNK HILL
ATCHISON, TOPEKA & SANTA FE RAILWAY CO.	3600179	1S4W08F	4	BNK HILL
B M I FUNDS	3600107	1S3W21P01	COLTON 1	BNK HILL
BALCOM	5	1S4W11M		BNK HILL
BALDWIN	6	1N3W34K		BNK HILL
BARNO, JOHN	3602079	1S3W03F	1	BNK HILL
BARRIER	7	1S4W22B		BNK HILL
BARTON DEVELOPMENT	3600418	1S3W19	BRAGA WELL	BNK HILL
BARTON DEVELOPMENT	3601748	1S3W18H01	CALIF	BNK HILL
BARTON DEVELOPMENT	3601748-	1S3W19A01	CALIF	BNK HILL
BARTON DEVELOPMENT	3603554	1S3W19A01S	CALIF ST	BNK HILL
BASE LINE WELL COMPANY	3600456	1N3W33R02S	1	BNK HILL
BASELINE GARDENS MUTUAL WATER COMPANY	3600457	1N4W35J02S	PAC&BARL	BNK HILL
BASELINE GARDENS MUTUAL WATER COMPANY	3600458	1N4W36M01S	PS & B 2	BNK HILL
BASELINE GARDENS MUTUAL WATER COMPANY	3602528	1N4W35R01	3	BNK HILL

SAN BERNARDINO BASIN AREA
CROSS INDEX BY OWNER

OWNER NAME	RECORDATION NUMBER	STATE WELL NUMBER	LOCAL DESIGNATION	BASIN NAME
BASELINE LAUNDRY	8	1N3W31Q		BNK HILL
BASELINE LAUNDRY	82	1N3W31		BNK HILL
BATCHELOR	9	1N4W14R		DEVIL CAN
BATCHELOR	10	1N4W14R		DEVIL CAN
BEAR VALLEY MUTUAL WATER COMPANY	3600021	1N2W26H	SANTA ANA 1	SANTA ANA
BEAR VALLEY MUTUAL WATER COMPANY	3600022	1N2W34	SANTA ANA 2	SANTA ANA
BEAR VALLEY MUTUAL WATER COMPANY	3600023	1S3W24C	JUDSON 1	BNK HILL
BEAR VALLEY MUTUAL WATER COMPANY	3600024	1S2W19D	WABASH 2	BNK HILL
BEAR VALLEY MUTUAL WATER COMPANY	3600025	1N3W29R01S	PALM AV3	BNK HILL
BEAR VALLEY MUTUAL WATER COMPANY	3600027	1N2W10N	ALDER CR	SANTA ANA
BEAR VALLEY MUTUAL WATER COMPANY	3600028	1S2W04N		BNK HILL
BEAR VALLEY MUTUAL WATER COMPANY	3601585	1S3W23A03S	SBDNO AV 1	BNK HILL
BELL, H. EUGENE	3600449	1S3W20	BELL WELL	BNK HILL
BERMAN, JERRY	11	1S4W02K	OLD WELL	BNK HILL
BERMAN, JERRY	12	1S4W02J		BNK HILL
BERMAN, JERRY & SONS	3602007	1S4W02	2	BNK HILL
BIG BEAR MUNICIPAL WATER DISTRICT	3603116	1S3W13R01S		BNK HILL
BLISS	13	1S2W22E		BNK HILL
BLUE BANNER CO.	3602531	1S2W09L03S	TUNNEL DIV.	BNK HILL
BLUE GOOSE GROWERS INC	3602529	1S2W09P02	NO. 6	BNK HILL
BLUE GOOSE GROWERS INC	3602530	1S2W09L02S	NO. 11	BNK HILL
BOUCHER	14	1N4W14J		DEVIL CAN

SAN BERNARDINO BASIN AREA
CROSS INDEX BY OWNER

OWNER NAME	RECORDATION NUMBER	STATE WELL NUMBER	LOCAL DESIGNATION	BASIN NAME
BREAK, ALLEN, ESTATE	15	1S3W31A		BNK HILL
BRISTOL RANCH	3601631	1N3W34C02S	1	BNK HILL
BROOKSIDE DAIRY, INC	3600036	1S3W33D	1	BNK HILL
BROOKSIDE PLAZA	3602917	1S3W03D01S		BNK HILL
BRYN MAWR MUTUAL WATER COMPANY	3600053	1S3W31A	1	BNK HILL
BRYN MAWR MUTUAL WATER COMPANY	3600054	1S3W31A	2	BNK HILL
BRYN MAWR MUTUAL WATER COMPANY	3600055	1S3W31A	3	BNK HILL
BRYN MAWR MUTUAL WATER COMPANY	3602109	1S3W31B00S	4	BNK HILL
BUOYE WELL	3602062	1S2W29N	1	BNK HILL
C. L. PHARRIS SAND & GRAVEL	3601420	1S3W09E	ALABAMA 2	BNK HILL
CALIFORNIA, STATE OF PATTON HOSPITAL	3600923	1N3W32C01S	PATTON 1	BNK HILL
CALIFORNIA, STATE OF PATTON HOSPITAL	3600924	1N3W29M01S	PATTON 2	BNK HILL
CALIFORNIA, STATE OF PATTON HOSPITAL	3600924-	1N3W29M	2A	BNK HILL
CALIFORNIA, STATE OF PATTON HOSPITAL	3600929	1N3W31K02S	PATTON 8	BNK HILL
CALIFORNIA, STATE OF PATTON HOSPITAL	3600931	1N3W29N01S	PATTON 10	BNK HILL
CALIFORNIA, STATE OF PATTON HOSPITAL	3601930	1N3W32C02S	PATTON 11	BNK HILL
CALIFORNIA, STATE OF PATTON HOSPITAL	3602381	1N3W29M	14	BNK HILL
CAMPUS CRUSADE FOR CHRIST	155	1N4W14C	W TWIN CRK	DEVIL CAN
CAMPUS CRUSADE FOR CHRIST	3601810	1N4W23E	PRKSDE 2	BNK HILL
CAMPUS CRUSADE FOR CHRIST	3601811	1N4W14	EAST TWIN	DEVIL CAN
CAMPUS CRUSADE FOR CHRIST	3601979	1N4W14A	EAST TWIN	DEVIL CAN
CANYON KNOLLS RANCH	3601632	2S3W05A2	MARCUM WELL	BNK HILL

SAN BERNARDINO BASIN AREA
CROSS INDEX BY OWNER

OWNER NAME	RECORDATION NUMBER	STATE WELL NUMBER	LOCAL DESIGNATION	BASIN NAME
CANYON RANCH	3600523	1S3W32G03S	HNTSCHKE	BNK HILL
CARDIFF FARMS MUTUAL WATER COMPANY	3600973	1S4W12D	1	BNK HILL
CARDIFF FARMS MUTUAL WATER COMPANY	3601619	1S4W12D	2	BNK HILL
CARPENTER	16	1S4W22B		BNK HILL
CHARLES, J. J.	3600815	1S3W06		BNK HILL
CHRISTINA WATER COMPANY	3601751	1S3W21E	ALABAMA	BNK HILL
CLIFFSIDE RANCH	17	1S3W03F		BNK HILL
COGBILL, CLINTON L.	3601628	1S2W09Q	2	BNK HILL
COLTON, CITY OF	3601250	1S4W08R	4	BNK HILL
COLTON, CITY OF	3601251	1S4W08R	5	BNK HILL
COLTON, CITY OF	3601252	1S4W05R	6	BNK HILL
COLTON, CITY OF	3601253	1S4W08R	7	BNK HILL
COLTON, CITY OF	3601254	1S4W08F	8	BNK HILL
COLTON, CITY OF	3601256	1S4W09N	PLUNGE 12	BNK HILL
COLTON, CITY OF	3601257	1S4W08F	13	BNK HILL
COLTON, CITY OF	3601258	1S4W08R	14	BNK HILL
COLTON, CITY OF	3601260	1S4W08F01S	16	BNK HILL
COLTON, CITY OF	3601262	1S4W08C02S	BARNHL 18	BNK HILL
COLTON, CITY OF	3602405	1S4W08C	19	BNK HILL
COLTON, CITY OF	3602498	1S4W08R07	6B	BNK HILL
COLTON, CITY OF	3602793	1S4W08F01		BNK HILL
CONEJO RANCHOS MUTUAL WATER COMPANY	3601186	1N4W36F03S	1	BNK HILL

SAN BERNARDINO BASIN AREA
CROSS INDEX BY OWNER

OWNER NAME	RECORDATION NUMBER	STATE WELL NUMBER	LOCAL DESIGNATION	BASIN NAME
COOK CANYON	18	1N3W27R		BNK HILL
CRAFTON WATER COMPANY	3600272	1S2W29N	5TH AVE 1	BNK HILL
CRAFTON WATER COMPANY	3602186	1S2W21L02	2	BNK HILL
CRAM PATTERSON WELL	3600188	1S2W16	CRAMPAT 2	BNK HILL
CRAM RANCH ASSOCIATES	3600241	1S3W03Q		BNK HILL
CRIM, W. ROSCOE	3601171	1S3W20F	1	BNK HILL
CRYSTAL SPRINGS	20	2S2W06D		BNK HILL
DANGLO DAIRY	21	1S4W11F		BNK HILL
DANIELS AND BEST RANCH	3602549	1S3W19J	CALIF STREET	BNK HILL
DANIELS AND BEST RANCH	3602550	1S3W17R	ALABAMA ST	BNK HILL
DANIELS, DON	175	1S3W19J		BNK HILL
DANIELS, HAROLD	22	1S3W17R	RANCH	BNK HILL
DANIELS, HAROLD	23	1S3W17C	DOMEST. WELL	BNK HILL
DEL ROSA MUTUAL WATER COMPANY	3601809	1N4W26	GOLDNAV 1	BNK HILL
DEVORE WATER CO.	3602382	2N5W28D	1	L CAJON
DEVORE WATER CO.	3602383	2N5W28C	2	L CAJON
DEVORE WATER CO.	3602384	2N5W28C	3	L CAJON
DEVORE WATER CO.	3602385	2N5W20H	MEDLIN CR.	L CAJON
DEVORE WATER CO.	3602386	2N5W21E	LETHIN SP.	L CAJON
DEVORE WATER CO.	3602387	2N5W22E	E. KIMBARK	L CAJON
DEVORE WATER CO.	3602388	2N5W21G	KIMBARK	L CAJON
DEVORE WATER CO.	3602389	2N5W22N	HOPPER	L CAJON

SAN BERNARDINO BASIN AREA
CROSS INDEX BY OWNER

OWNER NAME	RECORDATION NUMBER	STATE WELL NUMBER	LOCAL DESIGNATION	BASIN NAME
DEVORE WATER CO.	3602390	2N5W28B	SANTA FE	L CAJON
DEVORE WATER CO.	3602391	2N5W28D	CASADY	L CAJON
DEVORE WATER CO.	3602428	2N5W33H	4	L CAJON
DILLSON MUT. WTR. CO.	25	1N4W13P	DILLSON AVE	DEVIL CAN
DILLSON MUT. WTR. CO.	26	1N4W13P	HARRISON CYN	DEVIL CAN
DILLSON MUT. WTR. CO.	173	1N4W13P	CISCO WELL	DEVIL CAN
EADINGTON FRUIT CO. COOK RANCH	3600527	1S3W16	HOME	BNK HILL
EAST BARTON WATER COMPANY	3600608	1S3W28B01S	BARTON	BNK HILL
EAST HIGHLANDS ORANGE COMPANY	29	1N3W35B	BOX SPRING	BNK HILL
EAST HIGHLANDS RANCH, INC.	3600598	1S3W02	LOCAL 1	BNK HILL
EAST HIGHLANDS RANCH, INC.	3600604	1S2W07B	RANNEY	BNK HILL
EAST HIGHLANDS RANCH, INC.	3600605	1N3W36	PLUNGE CK DI	PLUNGE
EAST HIGHLANDS RANCH, INC.	3600606	1N3W35	ELDER GULCH	BNK HILL
EAST HIGHLANDS RANCH, INC.	3600607	1S3W02	SMALL	BNK HILL
EAST HIGHLANDS RANCH, INC.	3600607 -	1S3W02	SMALL	BNK HILL
EAST HIGHLANDS RANCH, INC.	3601639	1S3W03R01	STORE WELL	BNK HILL
EAST HIGHLANDS RANCH, INC.	3602474	1N3W25Q		PLUNGE
EAST LUGONIA MUTUAL WATER CO.	3600005	1S3W35H08S	LUETCKE	BNK HILL
EAST LUGONIA MUTUAL WATER CO.	3600006	1S2W19G01S	BERYL ST	BNK HILL
EAST LUGONIA MUTUAL WATER CO.	3600038	1S2W17		BNK HILL
EAST PIONEER MUTUAL WELL COMPANY	3602224	1S3W13P		BNK HILL
EAST VALLEY WATER DISTRICT	30	1N3W30C	NO. 36	BNK HILL

SAN BERNARDINO BASIN AREA
CROSS INDEX BY OWNER

OWNER NAME	RECORDATION NUMBER	STATE WELL NUMBER	LOCAL DESIGNATION	BASIN NAME
EAST VALLEY WATER DISTRICT	32	1S3W04P	NO. 43	BNK HILL
EAST VALLEY WATER DISTRICT	33	1N3W30C	NO. 44	BNK HILL
EAST VALLEY WATER DISTRICT	34	1N3W31A	NO. 45	BNK HILL
EAST VALLEY WATER DISTRICT	35	1S3W05Q	NO. 46	BNK HILL
EAST VALLEY WATER DISTRICT	36	1N4W36H	NO. 52	BNK HILL
EAST VALLEY WATER DISTRICT	37	1S3W06	NO. 69	BNK HILL
EAST VALLEY WATER DISTRICT	38	1N3W31D	NO. 70	BNK HILL
EAST VALLEY WATER DISTRICT	39	1S3W06E	NO. 71	BNK HILL
EAST VALLEY WATER DISTRICT	40	1S3W06B	NO. 72	BNK HILL
EAST VALLEY WATER DISTRICT	41	1S3W06C	NO. 74	BNK HILL
EAST VALLEY WATER DISTRICT	42	1S4W02L	NO. 75	BNK HILL
EAST VALLEY WATER DISTRICT	43	1S3W06P	NO. 78	BNK HILL
EAST VALLEY WATER DISTRICT	44	1S3W05Q	NO. 80	BNK HILL
EAST VALLEY WATER DISTRICT	45	1S3W06M	NO. 81	BNK HILL
EAST VALLEY WATER DISTRICT	46	1S3W06Q	NO. 83	BNK HILL
EAST VALLEY WATER DISTRICT	47	1S3W03N	NO. 84	BNK HILL
EAST VALLEY WATER DISTRICT	48	1N4W25D	NO. 85	BNK HILL
EAST VALLEY WATER DISTRICT	49	1S3W03N	NO. 93	BNK HILL
EAST VALLEY WATER DISTRICT	50	1S3W05J	NO. 95	BNK HILL
EAST VALLEY WATER DISTRICT	51	1S4W01D	NO. 96	BNK HILL
EAST VALLEY WATER DISTRICT	52	1S3W06N	NO. 97	BNK HILL
EAST VALLEY WATER DISTRICT	59	1S3W04Q	NO. 106	BNK HILL

SAN BERNARDINO BASIN AREA
CROSS INDEX BY OWNER

OWNER NAME	RECORDATION NUMBER	STATE WELL NUMBER	LOCAL DESIGNATION	BASIN NAME
EAST VALLEY WATER DISTRICT	76	1S3W06L	LANKERSHIM A	BNK HILL
EAST VALLEY WATER DISTRICT	77	1S3W06F	MCKINLEY ST.	BNK HILL
EAST VALLEY WATER DISTRICT	3600026	1S3W04J	NO. 102	BNK HILL
EAST VALLEY WATER DISTRICT	3600058	1S3W03F	NO. 53	BNK HILL
EAST VALLEY WATER DISTRICT	3600183	1S4W02	NO. 60	BNK HILL
EAST VALLEY WATER DISTRICT	3600220	1S3W01H	1	BNK HILL
EAST VALLEY WATER DISTRICT	3600221	1N3W30	NO. 63	BNK HILL
EAST VALLEY WATER DISTRICT	3600269	1N3W31L	NO. 68	BNK HILL
EAST VALLEY WATER DISTRICT	3600275	1N3W32	NO. 64	BNK HILL
EAST VALLEY WATER DISTRICT	3600374	1N3W33M01S	PALMHI 1	BNK HILL
EAST VALLEY WATER DISTRICT	3600375	1S3W05	CULHLND 1	BNK HILL
EAST VALLEY WATER DISTRICT	3600376	1S3W05	CULHLND 2	BNK HILL
EAST VALLEY WATER DISTRICT	3600377	1N3W27N08S	CCH 1	BNK HILL
EAST VALLEY WATER DISTRICT	3600378	1N3W27N02S	CCH 3	BNK HILL
EAST VALLEY WATER DISTRICT	3600444	1N3W30H01S	NO. 98	BNK HILL
EAST VALLEY WATER DISTRICT	3600466	1S3W04	NO. 48	BNK HILL
EAST VALLEY WATER DISTRICT	3600545	1N3W30	NUTW-DS	BNK HILL
EAST VALLEY WATER DISTRICT	3600643	1N4W25K01	NO. 66	BNK HILL
EAST VALLEY WATER DISTRICT	3600680	1S3W02	NF CRAM3	BNK HILL
EAST VALLEY WATER DISTRICT	3600855	1N3W28P01S	SEAVEY 1	BNK HILL
EAST VALLEY WATER DISTRICT	3600864	1N3W19	NO. 79	BNK HILL
EAST VALLEY WATER DISTRICT	3600925	1S4W01Q01	NO. 100	BNK HILL

SAN BERNARDINO BASIN AREA
CROSS INDEX BY OWNER

OWNER NAME	RECORDATION NUMBER	STATE WELL NUMBER	LOCAL DESIGNATION	BASIN NAME
EAST VALLEY WATER DISTRICT	3600926	1S4W01F02S	PATTON 4	BNK HILL
EAST VALLEY WATER DISTRICT	3600927	1N3W31B01	PATTON 6	BNK HILL
EAST VALLEY WATER DISTRICT	3600928	1N3W31L02S	PATTON 7	BNK HILL
EAST VALLEY WATER DISTRICT	3600930	1N3W31L03S	PATTON 9	BNK HILL
EAST VALLEY WATER DISTRICT	3600970	1N3W19	LSC 1	BNK HILL
EAST VALLEY WATER DISTRICT	3600971	1N3W19F	L. SAND CR.	BNK HILL
EAST VALLEY WATER DISTRICT	3601069	1N3W33M02S	1	BNK HILL
EAST VALLEY WATER DISTRICT	3601184	1N3W33F01S	NO. 94	BNK HILL
EAST VALLEY WATER DISTRICT	3601582	1S4W02R		BNK HILL
EAST VALLEY WATER DISTRICT	3601584	1N3W33H01S	NO. 47	BNK HILL
EAST VALLEY WATER DISTRICT	3601643	1S3W03Q	4	BNK HILL
EAST VALLEY WATER DISTRICT	3601653	1N4W36K04S	NO. 1	BNK HILL
EAST VALLEY WATER DISTRICT	3601654	1N4W36	NO. 1A	BNK HILL
EAST VALLEY WATER DISTRICT	3601655	1N4W36K05S	NO. 2	BNK HILL
EAST VALLEY WATER DISTRICT	3601656	1N4W36Q01S	NO. 6	BNK HILL
EAST VALLEY WATER DISTRICT	3601657	1S4W01B04S	NO. 7	BNK HILL
EAST VALLEY WATER DISTRICT	3601658	1N4W36R01S		BNK HILL
EAST VALLEY WATER DISTRICT	3601659	1S3W06H01S	NO. 9	BNK HILL
EAST VALLEY WATER DISTRICT	3601660	1S3W06H04S	NO. 9A	BNK HILL
EAST VALLEY WATER DISTRICT	3601661	1S4W01J08S	NO. 10	BNK HILL
EAST VALLEY WATER DISTRICT	3601662	1S4W02Q05S	11	BNK HILL
EAST VALLEY WATER DISTRICT	3601663	1S4W02Q04S	12	BNK HILL

SAN BERNARDINO BASIN AREA
CROSS INDEX BY OWNER

OWNER NAME	RECORDATION NUMBER	STATE WELL NUMBER	LOCAL DESIGNATION	BASIN NAME
EAST VALLEY WATER DISTRICT	3601664	1S4W02N01S	13	BNK HILL
EAST VALLEY WATER DISTRICT	3601665	1S4W01K04S	14	BNK HILL
EAST VALLEY WATER DISTRICT	3601666	1N4W36F08S	16	BNK HILL
EAST VALLEY WATER DISTRICT	3601667	1S3W06A05S	21	BNK HILL
EAST VALLEY WATER DISTRICT	3601668	1S4W01E02S	22	BNK HILL
EAST VALLEY WATER DISTRICT	3601669	1N4W36H06S	23	BNK HILL
EAST VALLEY WATER DISTRICT	3601670	1N4W26A01S	24	BNK HILL
EAST VALLEY WATER DISTRICT	3601671	1N4W26A02S	24A	BNK HILL
EAST VALLEY WATER DISTRICT	3601672	1N4W25B	25	BNK HILL
EAST VALLEY WATER DISTRICT	3601673	1N4W25C02S	25A	BNK HILL
EAST VALLEY WATER DISTRICT	3601674	1N4W25G01S	26	BNK HILL
EAST VALLEY WATER DISTRICT	3601675	1N4W25A01S	27	BNK HILL
EAST VALLEY WATER DISTRICT	3601676	1S4W12B05S	28	BNK HILL
EAST VALLEY WATER DISTRICT	3601677	1S3W05A02S	31	BNK HILL
EAST VALLEY WATER DISTRICT	3601678	1S3W05B04S	32	BNK HILL
EAST VALLEY WATER DISTRICT	3601679	1S3W05N05S	38	BNK HILL
EAST VALLEY WATER DISTRICT	3601781	1S3W06K01S	35	BNK HILL
EAST VALLEY WATER DISTRICT	3601884	1N3W31C02S	30	BNK HILL
EAST VALLEY WATER DISTRICT	3601978	1S3W04N	40	BNK HILL
EAST VALLEY WATER DISTRICT	3601987	1S3W04G	HIGHLD 1	BNK HILL
EAST VALLEY WATER DISTRICT	3602034	1S4W01Q	12A	BNK HILL
EAST VALLEY WATER DISTRICT	3602113	1N3W30N	41	BNK HILL

SAN BERNARDINO BASIN AREA
CROSS INDEX BY OWNER

OWNER NAME	RECORDATION NUMBER	STATE WELL NUMBER	LOCAL DESIGNATION	BASIN NAME
EAST VALLEY WATER DISTRICT	3602174	1S4W02		BNK HILL
EAST VALLEY WATER DISTRICT	3602260	1S3W05D06	CULL 3	BNK HILL
EAST VALLEY WATER DISTRICT	3602274	1N3W30J	39	BNK HILL
EAST VALLEY WATER DISTRICT	3602337	1N4W26A	24 B	BNK HILL
EAST VALLEY WATER DISTRICT	3602338	1S3W04N	40A	BNK HILL
EAST VALLEY WATER DISTRICT	3602370	1N4W25F	4A	BNK HILL
EAST VALLEY WATER DISTRICT	3602417	1S3W05D	4	BNK HILL
EAST VALLEY WATER DISTRICT	3602560	1S3W04G	DUNKIRK 2	BNK HILL
EAST VALLEY WATER DISTRICT	3602563	1S4W02Q	11A	BNK HILL
EAST VALLEY WATER DISTRICT	3602564	1S4W12B	28A	BNK HILL
EAST VALLEY WATER DISTRICT	3602571	1S3W03F		BNK HILL
EAST VALLEY WATER DISTRICT	3602799	1S2W07H01		
EAST VALLEY WATER DISTRICT	3603247	1S3W06P18S		
EAST VALLEY WATER DISTRICT	3603583	1S3W02N02	Plant 143	BNK HILL
EASTWOOD FARMS COMMUNITY WATER USERS	3602130	1S4W01P01S	1	BNK HILL
EASTWOOD FARMS COMMUNITY WATER USERS	3602131	1S4W01P02S	2	BNK HILL
ELLENA, JOHN B.	54	1N4W08N		DEVIL CAN
ELLGOOD	55	1S2W24C		BNK HILL
ELTINGE & GRAZIADIO	3600766	1S3W29A01	COLTAMA	BNK HILL
F. A. R. WELL	3602020	1S2W20K		BNK HILL
FAIRVIEW WATER COMPANY	3600554	1S3W17	FAIRVW 1	BNK HILL
FARROW	56	1S2W22E		BNK HILL

SAN BERNARDINO BASIN AREA
CROSS INDEX BY OWNER

OWNER NAME	RECORDATION NUMBER	STATE WELL NUMBER	LOCAL DESIGNATION	BASIN NAME
FINCH	57	1S2W29		BNK HILL
FONTANA UNION WATER COMPANY	3600561	1N5W23K01S	FU 1	LYTLE
FONTANA UNION WATER COMPANY	3600562	1N5W22F02S	FU 3	LYTLE
FONTANA UNION WATER COMPANY	3600563	1N5W22C02S	FU 4	LYTLE
FONTANA UNION WATER COMPANY	3600569	1N5W22A01S	FU 13	LYTLE
FONTANA UNION WATER COMPANY	3600579	1N5W22F03S	FU 24	LYTLE
FONTANA UNION WATER COMPANY	3600580	1N5W22F01S	FU 25	LYTLE
FONTANA UNION WATER COMPANY	3600581	1N5W07H01S	FU 26	LYTLE
FONTANA UNION WATER COMPANY	3600582	1N5W06G01S	FU 27	LYTLE
FONTANA UNION WATER COMPANY	3600585	1N5W16K01S	FU 32	LYTLE
FONTANA UNION WATER COMPANY	3600586	1N5W06K02S	FU 33	LYTLE
FONTANA UNION WATER COMPANY	3600588	2N6W26L2	MN 1	LYTLE
FONTANA UNION WATER COMPANY	3600590	2N6W26L1	MN 2	LYTLE
FONTANA UNION WATER COMPANY	3600591	1N5W06E		LYTLE
FONTANA UNION WATER COMPANY	3602727	1N5W15Q02S	FU 8	LYTLE
FRIEDEMANN, ERNEST C.	3600747	1N3W31P02S	WELL 1	BNK HILL
FRINK RANCH	3601131	1S3W30		BNK HILL
GAY, PHILIP L.	3601126	1S2W30H	1	BNK HILL
GENERAL AMERICAN LIFE INS. CO.	3601352	1S3W19N		BNK HILL
GLADYSTA WELL & WATER COMPANY	3600182	1S3W20H01	1	BNK HILL
GLADYSTA WELL & WATER COMPANY	3600182-	1S3W20H02		BNK HILL
GOLCONDA WATER CO.	58	1S4W13E		BNK HILL

SAN BERNARDINO BASIN AREA
CROSS INDEX BY OWNER

OWNER NAME	RECORDATION NUMBER	STATE WELL NUMBER	LOCAL DESIGNATION	BASIN NAME
GOLDEN BEAR FOREST PRODUCTS	3602127	1S3W15A01		BNK HILL
GRANT WATER COMPANY	3600075	1S3W28C01	GRANT	BNK HILL
GREENSPOT MUTUAL WATER CO TUNNEL	166	1S2W22		BNK HILL
GREENSPOT MUTUAL WELL CO.	3600266	1S2W16C01	GRNSPTMU	BNK HILL
GUERTH, WILLIAM H.	3600856	1N3W27M	CITY CREEK	BNK HILL
HAGAR	60	1S2W16L		BNK HILL
HAPPE MUTUAL WELL COMPANY	3600238	1S2W29M01	1	BNK HILL
HARDISON	61	1N4W13Q		DEVIL CAN
HARRISON	62	1S3W04J		BNK HILL
HARRISON CANYON	63	1N4W13P		DEVIL CAN
HARRISON CANYON	64	1N4W13P		DEVIL CAN
HAZAS	65	1S4W11G		BNK HILL
HEAD, JOE T.	3600226	1S2W21L01	1	BNK HILL
HELIPORT	66	1S4W15G		BNK HILL
HIGHLAND ACRES RANCH	3600323	1S2W06M	ELEC 1	BNK HILL
HIGHLAND WELL COMPANY	3600184	1N3W28N01	APLIN WELL	BNK HILL
HILL	67	1S2W31B		BNK HILL
HINCKLEY, HORACE P.	3600240	1S2W30	SOUTH WELL	BNK HILL
HINCKLEY, HORACE P.	3601645	1S2W30B	1	BNK HILL
HOLDEN MUT. WTR. CO.	68	1S4W14E		BNK HILL
HOLDEN MUT. WTR. CO.	69	1S4W14F	HOLDEN AVE.	BNK HILL
HOLLIDAY TRUCKING	3603262	1N4W31M03S		BNK HILL

SAN BERNARDINO BASIN AREA
CROSS INDEX BY OWNER

OWNER NAME	RECORDATION NUMBER	STATE WELL NUMBER	LOCAL DESIGNATION	BASIN NAME
HOLMES ICE & COLD STORAGE CO. INC.	3600644	1S4W09B03S	2	BNK HILL
HOLMES ICE & COLD STORAGE CO. INC.	3600645	1S4W09B01S		BNK HILL
HORTON	70	1S3W32J		BNK HILL
HUNTER	71	1S3W03D		BNK HILL
INTER CITY MUTUAL WATER CO	72	1S4W23P		BNK HILL
IOWA STREET WELL	3601932	1S3W29B01		BNK HILL
J. G. GOLFING ENTERPRISES, INC.	3602499	1S4W22A01		BNK HILL
J. G. GOLFING ENTERPRISES, INC.	3602846	1S4W22A		BNK HILL
JEWEL WATER COMPANY, THE	3600091	1S3W20	1	BNK HILL
JUDSON MUTUAL WATER COMPANY	3601647	1S3W23A03	1	BNK HILL
K INV./TRUTANIC/Y UN WELL	3601172	1S3W20C		BNK HILL
KANSAS STREET MUTUAL WATER CO.	3601092	1S3W28D01		BNK HILL
KARAHALOIS	139	1S2W17	PEPPER HOUSE	BNK HILL
KING	73	1N4W14R		DEVIL CAN
KING STREET MUTUAL WELL COMPANY	3600530	1S2W30G01	1	BNK HILL
KING STREET MUTUAL WELL COMPANY	3600530-	1S2W30G02	2	BNK HILL
KOCH	74	1S2W32B		BNK HILL
KOCH, GEORGE J.	3601451	1S2W32G01	1	BNK HILL
KRANTZ DAIRY	75	1S4W11F		BNK HILL
KUHN, RICHARD J	178	1S3W32G		BNK HILL
L.P.R. ICE COMPANY	3602525	1S3W13C		BNK HILL
L.P.R. RANCH	80	1S3W13C		BNK HILL

SAN BERNARDINO BASIN AREA
CROSS INDEX BY OWNER

OWNER NAME	RECORDATION NUMBER	STATE WELL NUMBER	LOCAL DESIGNATION	BASIN NAME
LA BONTE, JIM	3600865	1N4W24	MULTOWN2	BNK HILL
LA ROSSE, CHARLES H.	3600708	1S3W29	GOODWIN	BNK HILL
LA TOURETTE	78	1S2W28M		BNK HILL
LAKESIDE AVENUE MUTUAL WELL COMPANY	3602119	1S3W33C01S		BNK HILL
LANGFORD RANCHES	3600524	1S3W17L01S	NEVADA ST	BNK HILL
LANGFORD RANCHES	3600525	1S3W17H01S	ALABAMA	BNK HILL
LANGFORD RANCHES	3600526	1S3W21G01S	LUGONIA	BNK HILL
LANGSTON-NEWBY DEVELOPMENT CO.	3600218	1N4W24	1	DEVIL CAN
LARANNI GUNTER WELL	3600160	1S3W32G01	GUNTER WELL	BNK HILL
LOMA LINDA UNIVERSITY	3601910	1S3W30L	PUFFER	BNK HILL
LOMA LINDA UNIVERSITY	3602008	1S4W26A	1	BNK HILL
LOMA LINDA UNIVERSITY	3602009	1S4W25G01S	3	BNK HILL
LOMA LINDA UNIVERSITY	3602012	1S4W25C01S	6	BNK HILL
LOMA LINDA UNIVERSITY	3602013	1S4W24N	7	BNK HILL
LOMA LINDA UNIVERSITY	3602014	1S4W26J01S	8	BNK HILL
LOMA LINDA UNIVERSITY	3602017	1S4W25E01S	2	BNK HILL
LOMA LINDA UNIVERSITY	3602249	1S4W25D05	ANDERSON	BNK HILL
LOMA LINDA UNIVERSITY	3602781	1S4W25D		
LOMA LINDA UNIVERSITY	3602855	1S4W25D07		
LOMA LINDA UNIVERSITY	3601130	1S3W32D	NICKS WELL	BNK HILL
LOMA LINDA, CITY OF	3601384	1S4W25	1	BNK HILL
LOMA LINDA, CITY OF	3601388	1S4W25	2	BNK HILL

SAN BERNARDINO BASIN AREA
CROSS INDEX BY OWNER

OWNER NAME	RECORDATION NUMBER	STATE WELL NUMBER	LOCAL DESIGNATION	BASIN NAME
LOMA LINDA, CITY OF	3601989	1S4W24R01S	1	BNK HILL
LOMA LINDA, CITY OF	3602010	1S4W25H02S	LLU 4	BNK HILL
LOMA LINDA, CITY OF	3602011	1S4W25B02S	LLU 5	BNK HILL
LOMA LINDA, CITY OF	3602015	1S4W25B	LLU 9	BNK HILL
LOMA LINDA, CITY OF	3602016	1S4W25G	ROBINSON	BNK HILL
LOMA LINDA, CITY OF	3602057	1S4W25C	MITTLEID	BNK HILL
LOMA LINDA, CITY OF	3602058	1S4W25F	CROOKS	BNK HILL
LOMA LINDA, CITY OF	3602596	1S4W24R	NEW GOLCONDA	BNK HILL
LOMA LINDA, CITY OF	3602759	1S4W24A		BNK HILL
LOMA LINDA, CITY OF	3602760	1S4W24C		
LOMA LINDA, CITY OF	3603057	1S4W23		
LOMA LINDA, CITY OF	3603058	1S4W23		
LOMA LINDA, CITY OF	3603523	1S4W24P04S	S. RICHARDSON	BNK HILL
LORD	79	1S2W28M	SPRING DIV.	BNK HILL
LUGO WATER COMPANY	3600510	1S3W21K01	1	BNK HILL
LULY, DR. LUCIAN L.	3601376	1N4W14	WATERMAN	DEVIL CAN
LULY, DR. LUCIAN L.	3601377	1N4W14	WATERMAN	DEVIL CAN
LULY, DR. LUCIAN L.	3601378	1N4W14	WATERMAN	DEVIL CAN
MARIGOLD FARMS COMPANY	3600757	1S3W19L	2	BNK HILL
MARIGOLD FARMS COMPANY	3601749	1S3W19B01	JAP	BNK HILL
MARIGOLD FARMS COMPANY	3601750	1S3W18L	ACQUIL	BNK HILL
MARSHBURN	81	1S3W17G		BNK HILL

SAN BERNARDINO BASIN AREA
CROSS INDEX BY OWNER

OWNER NAME	RECORDATION NUMBER	STATE WELL NUMBER	LOCAL DESIGNATION	BASIN NAME
MASCART WATER COMPANY	3601102	1S3W21E	2	BNK HILL
MAYBELL, N. O.	3600291	1S4W12		BNK HILL
MCCALLA BROS	164	1S3W20		BNK HILL
MCCALLA, ROBERT	3601839	1S3W10D01S	1	BNK HILL
MEADOWBROOK DAIRY	3600030	1S4W23D	IRRIG 2	BNK HILL
MEADOWBROOK DAIRY	3600037	1S4W23D	DOMESTC 1	BNK HILL
MENTONE ACRES MUTUAL WELL CO.	3600748	1S3W24A01	OLD WELL 1	BNK HILL
MENTONE CITRUS GROVES	3600139	1S2W18R01S		BNK HILL
MENTONE CITRUS GROVES	3602280	1S2W18Q		BNK HILL
MENTONE DOMESTIC WTR. CO.	83	1S2W19J		BNK HILL
MENTONE DOMESTIC WTR. CO.	176	1S2W19J	3 1971	BNK HILL
MEYER, CHARLES R.	3600760	1N5W01R	1	DEVIL CAN
MILLER MUTUAL WELL CO.	3600630	1N3W32		BNK HILL
MILLER MUTUAL WELL CO.	3600630-	1N3W32D		BNK HILL
MONTECITO MUTUAL WATER COMPANY	3600119	1S4W26F01	1	BNK HILL
MOORE, R. H.	84	1S4W24K		BNK HILL
MOUNT VERNON WATER COMPANY	3600319	1N4W31A01S	1	BNK HILL
MOUNT VERNON WATER COMPANY	3600320	1N5W22M		LYTLE
MT. VIEW CEMETERY OF SAN BERNARDINO	3600742	1N4W26	1	BNK HILL
MT. VIEW CEMETERY OF SAN BERNARDINO	3600742-	1N4W26	3	BNK HILL
MT. VIEW CEMETERY OF SAN BERNARDINO	3600743	1N4W26	2	BNK HILL
MT. VIEW CHILD CARE CENTER	145	1S4W24J		BNK HILL

SAN BERNARDINO BASIN AREA
CROSS INDEX BY OWNER

OWNER NAME	RECORDATION NUMBER	STATE WELL NUMBER	LOCAL DESIGNATION	BASIN NAME
MUSCOY MUTUAL WATER COMPANY, NO. 1	3601497	1N5W23H01S	MUSCOY 1	LYTLE
MUSCOY MUTUAL WATER COMPANY, NO. 1	3601498	1N5W24D01S	NO. 4	LYTLE
MUSCOY MUTUAL WATER COMPANY, NO. 1	3601499	1N5W23A01S	MUSCOY 2	LYTLE
MUSCOY MUTUAL WATER COMPANY, NO. 1	3601500	1N5W23A02S	MUSCOY 3	LYTLE
MUSCOY MUTUAL WATER COMPANY, NO. 1	3602345	1N5W24E	WELL NO 4	LYTLE
NATIONAL ORANGE SHOW	3601924	1S4W15D		BNK HILL
NEALEY MUTUAL WATER COMPANY	3601381	1N5W07C		LYTLE
NEW ENGLAND WATER CO.	3602320	1S3W16		BNK HILL
NICKERSON WATER COMPANY	3600123	1S3W20R01	ALABAMA NO 1	BNK HILL
NICKERSON WATER COMPANY	3600124	1S3W21M01	LUGONIA NO 2	BNK HILL
NO NAME WELL	85	1N3W32M		BNK HILL
NORTH FORK WATER COMPANY	3600678	1S2W08C01S	NO. 1	BNK HILL
NORTH FORK WATER COMPANY	3600679	1S2W08C02S	NO. 2	BNK HILL
NORTH FORK WATER COMPANY	3600681	1N3W27	CITY CREEK	BNK HILL
NORTH FORK WATER COMPANY	3600765	1N3W33C01	RODDICK WELL	BNK HILL
NORTH FORK WATER COMPANY	3601644	1S3W01A	PLUNGE CR	BNK HILL
NORTHBRAE WATER COMPANY	3600296	1S3W15R01	1	BNK HILL
NORTHSIDE WATER COMPANY	3600933	1S3W23F	1	BNK HILL
NORTON AIR FORCE BASE	86	1S4W12B	LOCAL NO. 2	BNK HILL
NORTON AIR FORCE BASE	87	1S4W12C	LOCAL NO. 3	BNK HILL
NORTON AIR FORCE BASE	88	1S4W12D	LOCAL NO. 4	BNK HILL
NORTON AIR FORCE BASE	89	1S4W12F	LOCAL NO. 5	BNK HILL

SAN BERNARDINO BASIN AREA
CROSS INDEX BY OWNER

OWNER NAME	RECORDATION NUMBER	STATE WELL NUMBER	LOCAL DESIGNATION	BASIN NAME
NORTON AIR FORCE BASE	90	1S3W08A	LOCAL NO. 11	BNK HILL
NORTON AIR FORCE BASE	91	1S4W12Q	NO NO. WELL	BNK HILL
NORTON AIR FORCE BASE	92	1S4W12G	LOCAL NO. 44	BNK HILL
NORTON AIR FORCE BASE	93	1S3W08E	LOCAL NO. 347	BNK HILL
NORTON AIR FORCE BASE	94	1S3W08M	LOCAL NO. 865	BNK HILL
NORWOOD	95	1N3W34F		BNK HILL
NYE, WILLIAM H.	3600313	1S2W29N01S	NYE	BNK HILL
OLD TOWN WELL CO.	3600493	1S3W29	1	BNK HILL
OLD TOWN WELL CO.	3600494	1S3W29	2	BNK HILL
PACIFIC HIGH SCHOOL	96	1N4W35H		BNK HILL
PAINÉ, ROBERT T., TRUSTEE	3601641	1S2W30C01S	OPAL ST	BNK HILL
PAINÉ, ROBERT T., TRUSTEE	3601642	1S2W30B02S	KING ST	BNK HILL
PATTERSON, ROY H.	163	1N3W34		BNK HILL
PAXTON, R. H.	3600468	1S3W30	BAHR 1	BNK HILL
PENN WELL COMPANY	3601099	1S3W22F	1	BNK HILL
PENN WELL COMPANY	3601405	1S3W22	2	BNK HILL
PHAROAH POWELL WATER CO.	3600415	1S3W29J01		BNK HILL
PIERSON	97	1N4W35N		BNK HILL
PIONEER MUTUAL WATER CO.	3600642	1S3W14P01	SBDNO 1	BNK HILL
QUALITY FARMS	53	1S3W04R	NO. 102	BNK HILL
RAMIREZ BROTHERS	3601728	1S3W30	1	BNK HILL
RAMIREZ, CARLOS	3601649	1S3W28M	HOOVER	BNK HILL

SAN BERNARDINO BASIN AREA
 CROSS INDEX BY OWNER

OWNER NAME	RECORDATION NUMBER	STATE WELL NUMBER	LOCAL DESIGNATION	BASIN NAME
RAMIREZ, CARLOS	3601649-	1S3W28M	HOOVER	BNK HILL
RAMIREZ, J.J.	3600484	1S3W16	BUCKEYE 2	BNK HILL
RAMSEY	98	1S2W22F	SPRING DIV	BNK HILL
RANCHO CITRUS AMIGOS	3601753	1S3W29	PARK AVE 1	BNK HILL
RANCHO LADERA	3602188	1S2W29L	ROLADERA	BNK HILL
RAUGHT MUTUAL WELL COMPANY	3602193	1S3W14R01	RAUGHT	BNK HILL
REDLANDS ASSOCIATES	99	1S2W17B	NO. 0	BNK HILL
REDLANDS ASSOCIATES	100	1S2W09P	BLOCK NO. 6	BNK HILL
REDLANDS ASSOCIATES	101	1S2W09L	BLOCK NO. 11	BNK HILL
REDLANDS ASSOCIATES	102	1S2W09L	TUNNEL DIV.	BNK HILL
REDLANDS COUNTRY CLUB	3600049	1S3W25M	MORRISON	BNK HILL
REDLANDS COUNTRY CLUB	3600049-	1S3W25M	HOBBS WELL	BNK HILL
REDLANDS TRAP/SKEET	3600628	1S3W15G		BNK HILL
REDLANDS WTR. CO.	104	1S2W08	TUNNEL DIV.	BNK HILL
REDLANDS, CITY OF	103	1S2W13B	MILL CR. DIV	BNK HILL
REDLANDS, CITY OF	3600019	1S3W23	GR REES 1	BNK HILL
REDLANDS, CITY OF	3600085	1S3W28J01	NY ST 1	BNK HILL
REDLANDS, CITY OF	3600749	1S3W13	NEW 2	BNK HILL
REDLANDS, CITY OF	3600756	1S3W19H	1	BNK HILL
REDLANDS, CITY OF	3600918	2S3W01E	1	BNK HILL
REDLANDS, CITY OF	3601281	1S2W21M01S	MAGUET 1	BNK HILL
REDLANDS, CITY OF	3601282	1S1W08G1	MC 1	MILL CRK

SAN BERNARDINO BASIN AREA
CROSS INDEX BY OWNER

OWNER NAME	RECORDATION NUMBER	STATE WELL NUMBER	LOCAL DESIGNATION	BASIN NAME
REDLANDS, CITY OF	3601283	1S2W22C02S	E LUG 2	BNK HILL
REDLANDS, CITY OF	3601284	1S2W21E01S	MAGUET 2	BNK HILL
REDLANDS, CITY OF	3601285	1S1W10L1	MC 2	MILL CRK
REDLANDS, CITY OF	3601286	1S2W21E02S	MAGUET 3	BNK HILL
REDLANDS, CITY OF	3601287	1S2W21C	ELUGNA3	BNK HILL
REDLANDS, CITY OF	3601288	1S1W11Q1	MC 4	MILL CRK
REDLANDS, CITY OF	3601289	1S3W35E	4R	BNK HILL
REDLANDS, CITY OF	3601290	1S2W21D01S	ELUGNA6	BNK HILL
REDLANDS, CITY OF	3601291	1S3W35G08S	10	BNK HILL
REDLANDS, CITY OF	3601292	1S3W35G07S	11	BNK HILL
REDLANDS, CITY OF	3601293	1S3W35H02S	12	BNK HILL
REDLANDS, CITY OF	3601294	1S3W35G09S	13	BNK HILL
REDLANDS, CITY OF	3601295	1S3W35H04S	14	BNK HILL
REDLANDS, CITY OF	3601296	1S3W35H03S	16	BNK HILL
REDLANDS, CITY OF	3601297	1S3W35G11S	17	BNK HILL
REDLANDS, CITY OF	3601298	1S3W21H01S	32	BNK HILL
REDLANDS, CITY OF	3601299	1S4W24K01S	34	BNK HILL
REDLANDS, CITY OF	3601300	1S3W27E02S	40	BNK HILL
REDLANDS, CITY OF	3601301	1S3W28H01S	41	BNK HILL
REDLANDS, CITY OF	3601302	1S2W14N	MILL CR.	BNK HILL
REDLANDS, CITY OF	3601308	1S2W19K01S	TENCH	BNK HILL
REDLANDS, CITY OF	3601586	1S3W15F02S	ORANGE 5	BNK HILL

SAN BERNARDINO BASIN AREA
CROSS INDEX BY OWNER

OWNER NAME	RECORDATION NUMBER	STATE WELL NUMBER	LOCAL DESIGNATION	BASIN NAME
REDLANDS, CITY OF	3601636	1S4W24	LANGFORD	BNK HILL
REDLANDS, CITY OF	3601637	1S3W30	PTRSON WELL	BNK HILL
REDLANDS, CITY OF	3602031	1S3W21H	30A	BNK HILL
REDLANDS, CITY OF	3602032	1S3W22A	35	BNK HILL
REDLANDS, CITY OF	3602036	1S3W21H	31A	BNK HILL
REDLANDS, CITY OF	3602082	2S3W03K		BNK HILL
REDLANDS, CITY OF	3602106	1S3W22A01S		BNK HILL
REDLANDS, CITY OF	3602211	1S3W26C	37SYLVN	BNK HILL
REDLANDS, CITY OF	3602346	1S3W28J02	1	BNK HILL
REDLANDS, CITY OF	3602351	1S2W13A	MC 0-A	BNK HILL
REDLANDS, CITY OF	3602653	1S2W19J		BNK HILL
REDLANDS, CITY OF	3602654	1S2W19J		BNK HILL
REDLANDS, CITY OF	3602732	1S3W32J02S	DOC. LEE	BNK HILL
REDLANDS, CITY OF	3602791	1S2W20B01		
REDLANDS, CITY OF	3602792	1S2W19A01		
REDLANDS, CITY OF	3602895	1S3W13H		
REDLANDS, CITY OF	3602896	1S2W20A		
REDLANDS, CITY OF	3603045	1S1W09J01		BNK HILL
REES & PERRICONE RANCH	3602171	1S2W18M		BNK HILL
REGINA GRAPE PRODUCTS	105	1N5W04M	WELL NO. 1	LYTLE
REGINA GRAPE PRODUCTS	106	1N5W04N	WELL NO. 2	LYTLE
REGINA GRAPE PRODUCTS	107	1N5W04N	WELL NO. 3	LYTLE

SAN BERNARDINO BASIN AREA
CROSS INDEX BY OWNER

OWNER NAME	RECORDATION NUMBER	STATE WELL NUMBER	LOCAL DESIGNATION	BASIN NAME
REGINA GRAPE PRODUCTS	108	1N5W05B	SPRING DIV.	LYTLE
REGINA GRAPE PRODUCTS	109	1N5W05R	WELL NO. 4	LYTLE
REGINA GRAPE PRODUCTS	110	1N5W04N	WELL NO. 5	LYTLE
REGINA GRAPE PRODUCTS	111	1N5W04N	WELL NO. 6	LYTLE
REGINA GRAPE PRODUCTS	112	1N5W04N	WELL NO. 7	LYTLE
REYNOLDS, BILL	3600981	1S2W21H01		BNK HILL
RIALTO, CITY OF	3601085	1N4W31N	RIALTO MUT	LYTLE
RIALTO, CITY OF	3601263	1N5W23Q01S	CITY WELL	LYTLE
RIALTO, CITY OF	3601718	1N5W22M		LYTLE
RIALTO, CITY OF	3601929	1S4W06C04S	NEW RAYN 3	BNK HILL
RIALTO, CITY OF	3602080	1N5W23Q	CITY 2	LYTLE
RIALTO, CITY OF	3602848	1N5W36N01		LYTLE
RIALTO, CITY OF	3603030	1S4W06B01S		
RIALTO, CITY OF	3603538	1S4W06H	CITY #4	BNK HILL
RIEDMAN, FRED M.	3601629	1S3W03P00S	1	BNK HILL
RIVAS	113	1S4W24J		BNK HILL
RIVAS, RAMON	3600016	1S4W24J	REES 4	BNK HILL
ROBBINS, H. W.	3602170	1S2W31M		BNK HILL
RULE	114	1N3W34K	SPRING	BNK HILL
SAN BERNARDINO AVENUE WATER COMPANY	3600125	1S3W14	1	BNK HILL
SAN BERNARDINO VALLEY MWD	3603141	1S4W04E		BNK HILL
SAN BERNARDINO VALLEY MWD	3603174	1S4W04F02		BNK HILL

SAN BERNARDINO BASIN AREA
CROSS INDEX BY OWNER

OWNER NAME	RECORDATION NUMBER	STATE WELL NUMBER	LOCAL DESIGNATION	BASIN NAME
SAN BERNARDINO, CITY OF	115	1S4W21A	SEWER PLNT 1	BNK HILL
SAN BERNARDINO, CITY OF	116	1S4W22C	SEWER PLNT 2	BNK HILL
SAN BERNARDINO, CITY OF	3600034	1S4W16H	SMITH 1	BNK HILL
SAN BERNARDINO, CITY OF	3600035	1S4W15M01		BNK HILL
SAN BERNARDINO, CITY OF	3600222	1S4W11Q01S		BNK HILL
SAN BERNARDINO, CITY OF	3600709	2N5W19Q01	VINCENT	L CAJON
SAN BERNARDINO, CITY OF	3600710	2N5W19	CAJON	L CAJON
SAN BERNARDINO, CITY OF	3600711	1N4W07F01S	DEVCCYN 2	DEVIL CAN
SAN BERNARDINO, CITY OF	3600712	1N4W08M01S	DEVCCYN 1	DEVIL CAN
SAN BERNARDINO, CITY OF	3600713	1N5W36R01S	LYTLE CR 3	LYTLE
SAN BERNARDINO, CITY OF	3600714	1N4W16E01S	NEWMRK 1	DEVIL CAN
SAN BERNARDINO, CITY OF	3600715	1N4W16E	NEWMRK 2	DEVIL CAN
SAN BERNARDINO, CITY OF	3600716	1N4W16E03S	NEWMRK 3	DEVIL CAN
SAN BERNARDINO, CITY OF	3600717	1N4W32D03S	19TH STL	BNK HILL
SAN BERNARDINO, CITY OF	3600718	1N4W32D04S	19ST. 2	BNK HILL
SAN BERNARDINO, CITY OF	3600719	1N4W27G01S	MARSHALL	BNK HILL
SAN BERNARDINO, CITY OF	3600720	1N4W27M02S	27TH ST	BNK HILL
SAN BERNARDINO, CITY OF	3600721	1N4W27M01S	NO E ST	BNK HILL
SAN BERNARDINO, CITY OF	3600722	1S4W03D01S	ACACIA	BNK HILL
SAN BERNARDINO, CITY OF	3600723	1S4W10F01S	HANFORD 1	BNK HILL
SAN BERNARDINO, CITY OF	3600724	1S4W10F05S	HANFORD 2	BNK HILL
SAN BERNARDINO, CITY OF	3600725	1N4W34G01S	17 ST SW	BNK HILL

SAN BERNARDINO BASIN AREA
CROSS INDEX BY OWNER

OWNER NAME	RECORDATION NUMBER	STATE WELL NUMBER	LOCAL DESIGNATION	BASIN NAME
SAN BERNARDINO, CITY OF	3600726	1N4W34G03S	16TH ST	BNK HILL
SAN BERNARDINO, CITY OF	3600727	1N4W26G	LYNWOOD	BNK HILL
SAN BERNARDINO, CITY OF	3600728	1N4W27A01S	WTRMN AV	BNK HILL
SAN BERNARDINO, CITY OF	3600729	1N4W35M03S	GILBRTST	BNK HILL
SAN BERNARDINO, CITY OF	3600730	1S4W02K01S	ANTIL 3	BNK HILL
SAN BERNARDINO, CITY OF	3600731	1S4W02K02S	ANTIL 5	BNK HILL
SAN BERNARDINO, CITY OF	3600732	1S4W02K05S	ANTIL 2	BNK HILL
SAN BERNARDINO, CITY OF	3600733	1S4W02K04S	ANTIL 1	BNK HILL
SAN BERNARDINO, CITY OF	3600734	1S4W02K03S	ANTIL 4	BNK HILL
SAN BERNARDINO, CITY OF	3600735	1S4W09P01S	BIRCH ST	BNK HILL
SAN BERNARDINO, CITY OF	3600736	1S4W09J01S	SO G ST	BNK HILL
SAN BERNARDINO, CITY OF	3600737	1S4W10N06S	MILL & D	BNK HILL
SAN BERNARDINO, CITY OF	3600738	1N4W06	D. C. DIV.	DEVIL CAN
SAN BERNARDINO, CITY OF	3600739	1N5W06	L. C. DIV.	LYTLE
SAN BERNARDINO, CITY OF	3601114	1N4W35C01S	PRRSHLL 2	BNK HILL
SAN BERNARDINO, CITY OF	3601115	1N4W26P03S	PERRISH 5	BNK HILL
SAN BERNARDINO, CITY OF	3601116	1N4W35C02S	PRRSHLL 3	BNK HILL
SAN BERNARDINO, CITY OF	3601117	1N4W35C03S	PRRSHLL 4	BNK HILL
SAN BERNARDINO, CITY OF	3601316	1S4W23N	1	BNK HILL
SAN BERNARDINO, CITY OF	3601588	1N4W31H	BERD00 1	BNK HILL
SAN BERNARDINO, CITY OF	3601626	1S4W10	CITYLOTS	BNK HILL
SAN BERNARDINO, CITY OF	3601843	1N5W03H01S	1	L CAJON

SAN BERNARDINO BASIN AREA
CROSS INDEX BY OWNER

OWNER NAME	RECORDATION NUMBER	STATE WELL NUMBER	LOCAL DESIGNATION	BASIN NAME
SAN BERNARDINO, CITY OF	3601844	1N5W03	2	L CAJON
SAN BERNARDINO, CITY OF	3601845	1N4W30L	3	LYTLE
SAN BERNARDINO, CITY OF	3601878	1N4W29E01S	DARBY	BNK HILL
SAN BERNARDINO, CITY OF	3601879	1N4W29	GARDENA	BNK HILL
SAN BERNARDINO, CITY OF	3601880	1N4W29F01S	COLIMA	BNK HILL
SAN BERNARDINO, CITY OF	3602060	1S4W24P	BENNETT WELL	BNK HILL
SAN BERNARDINO, CITY OF	3602066	1S4W02B	1	BNK HILL
SAN BERNARDINO, CITY OF	3602067	1N4W35K	2	BNK HILL
SAN BERNARDINO, CITY OF	3602081	1N4W27B	31 ST	BNK HILL
SAN BERNARDINO, CITY OF	3602122	1S4W23R03S	ROSEWOOD	BNK HILL
SAN BERNARDINO, CITY OF	3602123	1S4W14J	NORMAN	BNK HILL
SAN BERNARDINO, CITY OF	3602124	1S4W14J	CENTRAL	BNK HILL
SAN BERNARDINO, CITY OF	3602125	1S4W24F04S	OLDGOULD	BNK HILL
SAN BERNARDINO, CITY OF	3602126	1S4W24F	NEWGOULD	BNK HILL
SAN BERNARDINO, CITY OF	3602128	1S4W14A	1	BNK HILL
SAN BERNARDINO, CITY OF	3602205	1N4W06H01S	DEVIL 4	DEVIL CAN
SAN BERNARDINO, CITY OF	3602206	1N4W06H02S	DEVIL 3	DEVIL CAN
SAN BERNARDINO, CITY OF	3602252	1S4W14B	2	BNK HILL
SAN BERNARDINO, CITY OF	3602264	1N4W27N01S	23RD ST.	BNK HILL
SAN BERNARDINO, CITY OF	3602265	1S4W03J	7TH ST.	BNK HILL
SAN BERNARDINO, CITY OF	3602285	1S4W15D05	15D5	BNK HILL
SAN BERNARDINO, CITY OF	3602399	1N4W16E	NEWMARK 4	BNK HILL

SAN BERNARDINO BASIN AREA
CROSS INDEX BY OWNER

OWNER NAME	RECORDATION NUMBER	STATE WELL NUMBER	LOCAL DESIGNATION	BASIN NAME
SAN BERNARDINO, CITY OF	3602400	1N4W32N	BASE LINE	BNK HILL
SAN BERNARDINO, CITY OF	3602401	1N4W27A	LEROY	BNK HILL
SAN BERNARDINO, CITY OF	3602422	1S4W02K08S	ANTIL 6	BNK HILL
SAN BERNARDINO, CITY OF	3602426	2N5W19K	C.C. DIV.	L CAJON
SAN BERNARDINO, CITY OF	3602521	1S4W23N04	2	BNK HILL
SAN BERNARDINO, CITY OF	3602712	1N4W08N		DEVIL CAN
SAN BERNARDINO, CITY OF	3602821	1N5W03A02		DEVIL CAN
SAN BERNARDINO, CITY OF	3602844	1N4W08M02		DEVIL CAN
SAN BERNARDINO, CITY OF	3603027	1N5W36J01S		DEVIL CAN
SAN BERNARDINO, CITY OF	3603206	1S4W04D02	OLIVE/GARN	BNK HILL
SAN BERNARDINO, CITY OF	3603207	1S4W04B04	10TH & J	BNK HILL
SAN BERNARDINO, CITY OF	3603208	1N4W34G04	17TH	
SAN BERNARDINO, CITY OF	3603471	2N5W19R	KENWOOD	L CAJON
SAN BERNARDINO, CITY OF	3603472	1N4W14P01S	40T/VALENCIA	BNK HILL
SAN BERNARDINO, CITY OF	3603579	1N4W06	DVL CNYN #7	DEVIL CAN
SAN BERNARDINO, CITY OF	3603580	1N4W06	DVL CNYN #5	DEVIL CAN
SAN BERNARDINO, CITY OF	3603581	1S4W22	CENTURY	BNK HILL
SAN BERNARDINO, CITY OF	3603582	1S4W22	CHANDLER	BNK HILL
SAN BERNARDINO, COUNTY OF	1	1S4W14A	AEROSPACE	BNK HILL
SAN BERNARDINO, COUNTY OF	19	1N4W35F	COUNTY HOSP	BNK HILL
SAN BERNARDINO, COUNTY OF	117	2N5W33F	GLEN HELEN 3	L CAJON
SAN BERNARDINO, COUNTY OF	118	2N5W33G	GLEN HELEN 4	L CAJON

SAN BERNARDINO BASIN AREA
CROSS INDEX BY OWNER

OWNER NAME	RECORDATION NUMBER	STATE WELL NUMBER	LOCAL DESIGNATION	BASIN NAME
SAN BERNARDINO, COUNTY OF	177	2N5W33Q02	GLEN HELEN 2	L CAJON
SAN MANUAL INDIAN RESERVATION	119	1N3W20N		BNK HILL
SANDYS RESTAURANT	165	1S3W21M2		BNK HILL
SANTINI	120	1S4W14A		BNK HILL
SARATOGA DEVELOPMENT CO	28	1S2W06	TUNNEL DIV.	BNK HILL
SATOSKI, DOCTOR	121	1N4W14J		DEVIL CAN
SECHREST, RALPH F.	3600483	1S2W31	GPHRRCH 1	BNK HILL
SELBY, DR. & MRS. ARTHUR	3600017	1S2W29	GRREES 3	BNK HILL
SELBY, DR. & MRS. ARTHUR	3600018	1S2W29	GRREES 2	BNK HILL
SELEY	122	1N3W19Q	TUNNEL DIV.	BNK HILL
SIX HOUSES	123	1S4W22A		BNK HILL
SMITH	124	1N4W14J		DEVIL CAN
SMITH MEAT PACKING PLANT	126	1S4W22M		BNK HILL
SMITH TRACT WELL COMPANY	3600001	1S3W21R	11	BNK HILL
SMITH TRACT WELL COMPANY	3600001-	1S3W21R		BNK HILL
SMITH,	125	1S3W02J		BNK HILL
SOJKA, DONALD R	3601173	1S3W32K		BNK HILL
SOLANO WELL NO. 1	3600187	1S2W09	1	BNK HILL
SOLANO WELL NO. 3	3602003	1S2W16C	3	BNK HILL
SOMERS, R.	3601093	1N4W24	SPRING	BNK HILL
SOUTHERN CALIFORNIA EDISON COMPANY	3600651	1S3W28		BNK HILL
SOUTHERN CALIFORNIA EDISON COMPANY	3601012	1S4W08R	STM PL 1	BNK HILL

SAN BERNARDINO BASIN AREA
CROSS INDEX BY OWNER

OWNER NAME	RECORDATION NUMBER	STATE WELL NUMBER	LOCAL DESIGNATION	BASIN NAME
SOUTHERN CALIFORNIA EDISON COMPANY	3601013	1S4W08R	STM PL 2	BNK HILL
SOUTHERN CALIFORNIA EDISON COMPANY	3601014	1S3W18	SB STMP 1	BNK HILL
SOUTHERN CALIFORNIA EDISON COMPANY	3601015	1S3W18	SB STMP 2	BNK HILL
SOUTHERN CALIFORNIA EDISON COMPANY	3601016	1S4W22G01S	THORN 1	BNK HILL
SOUTHERN CALIFORNIA EDISON COMPANY	3609723	1S4W10F01S	HANFORD 1	BNK HILL
SOUZA, JOHN	3601084	1S2W20K		BNK HILL
STANLEY, SILAS	127	1S2W24H		BNK HILL
STEWART, WILLARD	128	1S3W31D		BNK HILL
STORKSON, WILLIAM F.	3600083	1N5W06	1	LYTLE
STORKSON, WILLIAM F.	3602664	1N5W06		LYTLE
STOWE WATER COMPANY	3601046	1S3W21A	1	BNK HILL
STRAWBERRY PATCH	129	1S3W03N		BNK HILL
STRAWBERRY PATCH	130	1S3W03N		BNK HILL
SUNRISE RANCH PART C/O LIFE DEVELOPMENT	3600599	1S2W13		BNK HILL
SUNRISE RANCH PART C/O LIFE DEVELOPMENT	3600600	1S2W13	SUNRISE 2	BNK HILL
SUNRISE RANCH PART C/O LIFE DEVELOPMENT	3600601	1S2W14	SUNRISE 3A	BNK HILL
SUNRISE RANCH PART C/O LIFE DEVELOPMENT	3600602	1S2W15P	SUNRISE 4	BNK HILL
SUNRISE RANCH PART C/O LIFE DEVELOPMENT	3600603	1S2W15G	SUNRISE 5	BNK HILL
SUNRISE RANCH PART C/O LIFE DEVELOPMENT	3601640	1S2W14		BNK HILL
SUNRISE RANCH PART C/O LIFE DEVELOPMENT	3601969	1S2W14L	SUNRISE 7	BNK HILL
SUPERIOR ORCHARDS	131	1N3W29B	TUNNEL DIV.	BNK HILL
SYCAMORE HEIGHTS WATER COMPANY, INC.	3601837	1N3W34B	HERCULES	BNK HILL

SAN BERNARDINO BASIN AREA
CROSS INDEX BY OWNER

OWNER NAME	RECORDATION NUMBER	STATE WELL NUMBER	LOCAL DESIGNATION	BASIN NAME
SYCAMORE HEIGHTS WATER COMPANY, INC.	3601838	1N3W34A	WALKISHA	BNK HILL
TENNESSEE MUTUAL WELL COMPANY	3601161	1S3W16L	PIONEER 1	BNK HILL
TENNESSEE WATER CO.	3600474	1S3W16L	1	BNK HILL
TERRACE WATER COMPANY	3601684	1S4W08F06S	LARGE 1	BNK HILL
TERRACE WATER COMPANY	3601684-	1S4W08F	4	BNK HILL
TERRACE WATER COMPANY	3601685	1S4W08F	SMALL 2	BNK HILL
TERRACE WATER COMPANY	3601686	1S4W08F	3	BNK HILL
TEXACO GAS STATION	27	1S4W24J		BNK HILL
THOMPSON RANDALL	132	1N3W28A	SPRING DIV.	
TILDEN, M. WILLIAM	3602074	1N3W34B02	IRRIG. 1	BNK HILL
TILDEN, M. WILLIAM	3602075	1N3W34B01	DOM. 2	BNK HILL
TRI CITY CONCRETE	3600935	1N4W31N		LYTLE
TRI CITY CONCRETE	3601309	1S4W05M	PLANT	BNK HILL
TRI CITY MUTUAL WATER COMPANY	133	1S4W23N		BNK HILL
TRI CITY MUTUAL WATER COMPANY	3601823	1S4W23K		BNK HILL
TRIPLE FALLS MUT. WTR. CO.	134	1S1W19G		BNK HILL
TRIPLE FALLS MUT. WTR. CO.	135	1S1W20D		MILL CRK
TRIPLE FALLS MUT. WTR. CO.	136	1S1W20D		MILL CRK
TROJAN GROVES	3600451	1S3W15		BNK HILL
U.S. FOREST SERVICE	137	1N4W13Q	MAINT. YARD	DEVIL CAN
U.S. FOREST SERVICE	138	1S2W13P	MILL CREEK	MILL CRK
UNGER, V.E.	3601168	1S4W26F		BNK HILL

SAN BERNARDINO BASIN AREA
CROSS INDEX BY OWNER

OWNER NAME	RECORDATION NUMBER	STATE WELL NUMBER	LOCAL DESIGNATION	BASIN NAME
VALDEPENA ACRES	3602241	1S3W20F03	ALMOND	BNK HILL
VALENCIA AVE. MUT. WTR. CO.	140	1N4W23K	WATERMAN AVE	BNK HILL
VALLEY FARMS MUT. WTR. CO.	141	1S4W15R	NO 1 WASHTN	BNK HILL
VALLEY FARMS MUT. WTR. CO.	142	1S4W15Q	NO 2 WELL	BNK HILL
VAN MEETER	146	1S3W02P	OLD WELL	BNK HILL
VAN MEETER	147	1S3W02P	NEW WELL	BNK HILL
VANLEUVEN, CLARENCE	143	1S4W24J		BNK HILL
VICTORIA FARMS MUTUAL WATER CO.	3602112	1S4W13R01S		BNK HILL
VICTORIA FARMS MUTUAL WATER CO.	3602247	1S4W13R03	2	BNK HILL
VICTORIA FARMS MUTUAL WATER CO.	3602574	1S4W13R	#3 WELL	BNK HILL
VICTORIA FARMS MUTUAL WATER CO.	3602714	1S4W13R	1	BNK HILL
VICTORIA GUERNSEY	3600399	1S4W02	1	BNK HILL
VICTORIA SEVENTH DAY ADVENTIST	144	1S4W24J		BNK HILL
WALLACE	148	1N4W14J		DEVIL CAN
WARD, FLOYD	149	1S1W18N	WELL NO. 1	BNK HILL
WARD, FLOYD	150	1S1W18P	WELL NO. 2	BNK HILL
WARD, FLOYD	151	1S1W18P	WELL NO. 3	BNK HILL
WARD, FLOYD	152	1S1W18N	WELL NO. 4	BNK HILL
WARD, FLOYD	153	1S1W18M	WELL NO. 6	MILL CRK
WARD, FLOYD	154	1S1W18P	LATERAL SPRG	BNK HILL
WARMINGTON, ROBERT P.	3600270	1S3W20P	ORANGEDALE	BNK HILL
WEATHERWAX, W. G.	3600652	1S3W15N01S	REDLANDS	BNK HILL

SAN BERNARDINO BASIN AREA
CROSS INDEX BY OWNER

OWNER NAME	RECORDATION NUMBER	STATE WELL NUMBER	LOCAL DESIGNATION	BASIN NAME
WEST SAN BDNO. COUNTY WATER DIST.	3600302	1N5W26A01S	LOWER 2	LYTLE
WEST SAN BDNO. COUNTY WATER DIST.	3600303	1N5W26B01S	LOWER 4	LYTLE
WEST SAN BDNO. COUNTY WATER DIST.	3600304	1N5W26A03S	L5	LYTLE
WEST SAN BDNO. COUNTY WATER DIST.	3600305	1N5W25E01S	LOWER 6	LYTLE
WEST SAN BDNO. COUNTY WATER DIST.	3600306	1N5W23P02S	UPPER 2	LYTLE
WEST SAN BDNO. COUNTY WATER DIST.	3600307	1N5W23P04S	UPPER 4	LYTLE
WEST SAN BDNO. COUNTY WATER DIST.	3600312	1N5W22M		LYTLE
WEST SAN BDNO. COUNTY WATER DIST.	3600996	1N5W36J03S	NO 8	LYTLE
WEST SAN BDNO. COUNTY WATER DIST.	3600997	1N5W36H04S	LORD 7	LYTLE
WEST SAN BDNO. COUNTY WATER DIST.	3600998	1N5W25E02S	FERG 1	LYTLE
WEST SAN BDNO. COUNTY WATER DIST.	3600999	1S4W06J01S	DIXON 1	BNK HILL
WEST SAN BDNO. COUNTY WATER DIST.	3601000	1S4W06J02S	DIXON 2	BNK HILL
WEST SAN BDNO. COUNTY WATER DIST.	3601002	1N4W31P03S	RAYNOR 1	LYTLE
WEST SAN BDNO. COUNTY WATER DIST.	3601003	1S4W06H01S	RAYNOR 4	BNK HILL
WEST SAN BDNO. COUNTY WATER DIST.	3601725	1N5W25E00S		LYTLE
WEST SAN BDNO. COUNTY WATER DIST.	3601848	1S4W05E05S	RAYNOR 5	BNK HILL
WEST SAN BDNO. COUNTY WATER DIST.	3601944	1N5W23Q00S	LOWER 7	LYTLE
WEST SAN BDNO. COUNTY WATER DIST.	3602766	1S4W06H02		
WEST SAN BDNO. COUNTY WATER DIST.	3602897	1N5W23		
WEST SAN BDNO. COUNTY WATER DIST.	3603054	1N5W35E01S		
WEST SAN BDNO. COUNTY WATER DIST.	3603055	1N5W36J03S		
WESTERN FRUIT GROWERS	156	1S3W24Q		BNK HILL

SAN BERNARDINO BASIN AREA
CROSS INDEX BY OWNER

OWNER NAME	RECORDATION NUMBER	STATE WELL NUMBER	LOCAL DESIGNATION	BASIN NAME
WIDEMEYER	157	1N3W29H	SPRING DIV.	BNK HILL
WIDEMEYER	158	1N3W29H		BNK HILL
WILEY, RUTH NORWOOD	3600052	1S4W36J	1	BNK HILL
WILLIAMS DAIRY	159	1S4W11G		BNK HILL
WILLIAMS WELL CORPORATION, LTD.	3600828	1S3W16J		BNK HILL
WOEHR MUTUAL WATER COMPANY	3600817	1S3W29H		BNK HILL
YAHIKU, PAUL	3601280	1S3W29D	SOUTH 1	BNK HILL
YORK	160	1N3W19R	DOMESTIC	BNK HILL
YORK	161	1N3W19R		BNK HILL
YORK	162	1N3W19R	SAND CYN TUN	BNK HILL
YUCAIPA VALLEY WATER DISTRICT	3602657	1S1W20D		MILL CRK
YUCAIPA VALLEY WATER DISTRICT	3602658	1S1W20D		MILL CRK
YUCAIPA VALLEY WATER DISTRICT	3602659	1S1W19G		BNK HILL
YUCAIPA VALLEY WATER DISTRICT	3603539	1S2W24C	YVWD #51	BNK HILL
'7TH AVE. WELL	3601121	1S2W31	1	BNK HILL

SAN BERNARDINO BASIN AREA.

CROSS INDEX BY RECORDATION NUMBER

SAN BERNARDINO BASIN AREA
CROSS INDEX BY RECORDATION NUMBER

RECORDATION NUMBER	OWNER NAME	STATE WELL NUMBER	LOCAL DESIGNATION	BASIN NAME
1	SAN BERNARDINO, COUNTY OF	1S4W14A	AEROSPACE	BNK HILL
2	AHMANSON RANCH	1S4W27H		BNK HILL
3	ANDERSON, W.D.	1N4W25R		BNK HILL
4	ARNOLD RANCH	1N3W34H		BNK HILL
5	BALCOM	1S4W11M		BNK HILL
6	BALDWIN	1N3W34K		BNK HILL
7	BARRIER	1S4W22B		BNK HILL
8	BASELINE LAUNDRY	1N3W31Q		BNK HILL
9	BATCHELOR	1N4W14R		DEVIL CAN
10	BATCHELOR	1N4W14R		DEVIL CAN
11	BERMAN, JERRY	1S4W02K	OLD WELL	BNK HILL
12	BERMAN, JERRY	1S4W02J		BNK HILL
13	BLISS	1S2W22E		BNK HILL
14	BOUCHER	1N4W14J		DEVIL CAN
15	BREAK, ALLEN, ESTATE	1S3W31A		BNK HILL
16	CARPENTER	1S4W22B		BNK HILL
17	CLIFFSIDE RANCH	1S3W03F		BNK HILL
18	COOK CANYON	1N3W27R		BNK HILL
19	SAN BERNARDINO, COUNTY OF	1N4W35F	COUNTY HOSP	BNK HILL
20	CRYSTAL SPRINGS	2S2W06D		BNK HILL
21	DANGLO DAIRY	1S4W11F		BNK HILL
22	DANIELS, HAROLD	1S3W17R	RANCH	BNK HILL

SAN BERNARDINO BASIN AREA
CROSS INDEX BY RECORDATION NUMBER

RECORDATION NUMBER	OWNER NAME	STATE WELL NUMBER	LOCAL DESIGNATION	BASIN NAME
23	DANIELS, HAROLD	1S3W17C	DOMEST. WELL	BNK HILL
25	DILLSON MUT. WTR. CO.	1N4W13P	DILLSON AVE	DEVIL CAN
26	DILLSON MUT. WTR. CO.	1N4W13P	HARRISON CYN	DEVIL CAN
27	TEXACO GAS STATION	1S4W24J		BNK HILL
28	SARATOGA DEVELOPMENT CO	1S2W06	TUNNEL DIV.	BNK HILL
29	EAST HIGHLANDS ORANGE COMPANY	1N3W35B	BOX SPRING	BNK HILL
30	EAST VALLEY WATER DISTRICT	1N3W30C	NO. 36	BNK HILL
32	EAST VALLEY WATER DISTRICT	1S3W04P	NO. 43	BNK HILL
33	EAST VALLEY WATER DISTRICT	1N3W30C	NO. 44	BNK HILL
34	EAST VALLEY WATER DISTRICT	1N3W31A	NO. 45	BNK HILL
35	EAST VALLEY WATER DISTRICT	1S3W05Q	NO. 46	BNK HILL
36	EAST VALLEY WATER DISTRICT	1N4W36H	NO. 52	BNK HILL
37	EAST VALLEY WATER DISTRICT	1S3W06	NO. 69	BNK HILL
38	EAST VALLEY WATER DISTRICT	1N3W31D	NO. 70	BNK HILL
39	EAST VALLEY WATER DISTRICT	1S3W06E	NO. 71	BNK HILL
40	EAST VALLEY WATER DISTRICT	1S3W06B	NO. 72	BNK HILL
41	EAST VALLEY WATER DISTRICT	1S3W06C	NO. 74	BNK HILL
42	EAST VALLEY WATER DISTRICT	1S4W02L	NO. 75	BNK HILL
43	EAST VALLEY WATER DISTRICT	1S3W06P	NO. 78	BNK HILL
44	EAST VALLEY WATER DISTRICT	1S3W05Q	NO. 80	BNK HILL
45	EAST VALLEY WATER DISTRICT	1S3W06M	NO. 81	BNK HILL
46	EAST VALLEY WATER DISTRICT	1S3W06Q	NO. 83	BNK HILL

SAN BERNARDINO BASIN AREA
CROSS INDEX BY RECORDATION NUMBER

RECORDATION NUMBER	OWNER NAME	STATE WELL NUMBER	LOCAL DESIGNATION	BASIN NAME
47	EAST VALLEY WATER DISTRICT	1S3W03N	NO. 84	BNK HILL
48	EAST VALLEY WATER DISTRICT	1N4W25D	NO. 85	BNK HILL
49	EAST VALLEY WATER DISTRICT	1S3W03N	NO. 93	BNK HILL
50	EAST VALLEY WATER DISTRICT	1S3W05J	NO. 95	BNK HILL
51	EAST VALLEY WATER DISTRICT	1S4W01D	NO. 96	BNK HILL
52	EAST VALLEY WATER DISTRICT	1S3W06N	NO. 97	BNK HILL
53	QUALITY FARMS	1S3W04R	NO. 102	BNK HILL
54	ELLENA, JOHN B.	1N4W08N		DEVIL CAN
55	ELLGOOD	1S2W24C		BNK HILL
56	FARROW	1S2W22E		BNK HILL
57	FINCH	1S2W29		BNK HILL
58	GOLCONDA WATER CO.	1S4W13E		BNK HILL
59	EAST VALLEY WATER DISTRICT	1S3W04Q	NO. 106	BNK HILL
60	HAGAR	1S2W16L		BNK HILL
61	HARDISON	1N4W13Q		DEVIL CAN
62	HARRISON	1S3W04J		BNK HILL
63	HARRISON CANYON	1N4W13P		DEVIL CAN
64	HARRISON CANYON	1N4W13P		DEVIL CAN
65	HAZAS	1S4W11G		BNK HILL
66	HELIPORT	1S4W15G		BNK HILL
67	HILL	1S2W31B		BNK HILL
68	HOLDEN MUT. WTR. CO.	1S4W14E		BNK HILL

SAN BERNARDINO BASIN AREA
CROSS INDEX BY RECORDATION NUMBER

RECORDATION NUMBER	OWNER NAME	STATE WELL NUMBER	LOCAL DESIGNATION	BASIN NAME
69	HOLDEN MUT. WTR. CO.	1S4W14F	HOLDEN AVE.	BNK HILL
70	HORTON	1S3W32J		BNK HILL
71	HUNTER	1S3W03D		BNK HILL
72	INTER CITY MUTUAL WATER CO	1S4W23P		BNK HILL
73	KING	1N4W14R		DEVIL CAN
74	KOCH	1S2W32B		BNK HILL
75	KRANTZ DAIRY	1S4W11F		BNK HILL
76	EAST VALLEY WATER DISTRICT	1S3W06L	LANKERSHIM A	BNK HILL
77	EAST VALLEY WATER DISTRICT	1S3W06F	MCKINLEY ST.	BNK HILL
78	LA TOURETTE	1S2W28M		BNK HILL
79	LORD	1S2W28M	SPRING DIV.	BNK HILL
80	L.P.R. RANCH	1S3W13C		BNK HILL
81	MARSHBURN	1S3W17G		BNK HILL
82	BASELINE LAUNDRY	1N3W31		BNK HILL
83	MENTONE DOMESTIC WTR. CO.	1S2W19J		BNK HILL
84	MOORE, R. H.	1S4W24K		BNK HILL
85	NO NAME WELL	1N3W32M		BNK HILL
86	NORTON AIR FORCE BASE	1S4W12B	LOCAL NO. 2	BNK HILL
87	NORTON AIR FORCE BASE	1S4W12C	LOCAL NO. 3	BNK HILL
88	NORTON AIR FORCE BASE	1S4W12D	LOCAL NO. 4	BNK HILL
89	NORTON AIR FORCE BASE	1S4W12F	LOCAL NO. 5	BNK HILL
90	NORTON AIR FORCE BASE	1S3W08A	LOCAL NO. 11	BNK HILL

SAN BERNARDINO BASIN AREA
CROSS INDEX BY RECORDATION NUMBER

RECORDATION NUMBER	OWNER NAME	STATE WELL NUMBER	LOCAL DESIGNATION	BASIN NAME
91	NORTON AIR FORCE BASE	1S4W12Q	NO NO. WELL	BNK HILL
92	NORTON AIR FORCE BASE	1S4W12G	LOCAL NO. 44	BNK HILL
93	NORTON AIR FORCE BASE	1S3W08E	LOCAL NO. 347	BNK HILL
94	NORTON AIR FORCE BASE	1S3W08M	LOCAL NO. 865	BNK HILL
95	NORWOOD	1N3W34F		BNK HILL
96	PACIFIC HIGH SCHOOL	1N4W35H		BNK HILL
97	PIERSON	1N4W35N		BNK HILL
98	RAMSEY	1S2W22F	SPRING DIV	BNK HILL
99	REDLANDS ASSOCIATES	1S2W17B	NO. 0	BNK HILL
100	REDLANDS ASSOCIATES	1S2W09P	BLOCK NO. 6	BNK HILL
101	REDLANDS ASSOCIATES	1S2W09L	BLOCK NO. 11	BNK HILL
102	REDLANDS ASSOCIATES	1S2W09L	TUNNEL DIV.	BNK HILL
103	REDLANDS, CITY OF	1S2W13B	MILL CR. DIV	BNK HILL
104	REDLANDS WTR. CO.	1S2W08	TUNNEL DIV.	BNK HILL
105	REGINA GRAPE PRODUCTS	1N5W04M	WELL NO. 1	LYTLE
106	REGINA GRAPE PRODUCTS	1N5W04N	WELL NO. 2	LYTLE
107	REGINA GRAPE PRODUCTS	1N5W04N	WELL NO. 3	LYTLE
108	REGINA GRAPE PRODUCTS	1N5W05B	SPRING DIV.	LYTLE
109	REGINA GRAPE PRODUCTS	1N5W05R	WELL NO. 4	LYTLE
110	REGINA GRAPE PRODUCTS	1N5W04N	WELL NO. 5	LYTLE
111	REGINA GRAPE PRODUCTS	1N5W04N	WELL NO. 6	LYTLE
112	REGINA GRAPE PRODUCTS	1N5W04N	WELL NO. 7	LYTLE

SAN BERNARDINO BASIN AREA
CROSS INDEX BY RECORDATION NUMBER

RECORDATION NUMBER	OWNER NAME	STATE WELL NUMBER	LOCAL DESIGNATION	BASIN NAME
113	RIVAS	1S4W24J		BNK HILL
114	RULE	1N3W34K	SPRING	BNK HILL
115	SAN BERNARDINO, CITY OF	1S4W21A	SEWER PLNT 1	BNK HILL
116	SAN BERNARDINO, CITY OF	1S4W22C	SEWER PLNT 2	BNK HILL
117	SAN BERNARDINO, COUNTY OF	2N5W33F	GLEN HELEN 3	L CAJON
118	SAN BERNARDINO, COUNTY OF	2N5W33G	GLEN HELEN 4	L CAJON
119	SAN MANUAL INDIAN RESERVATION	1N3W20N		BNK HILL
120	SANTINI	1S4W14A		BNK HILL
121	SATOSKI, DOCTOR	1N4W14J		DEVIL CAN
122	SELEY	1N3W19Q	TUNNEL DIV.	BNK HILL
123	SIX HOUSES	1S4W22A		BNK HILL
124	SMITH	1N4W14J		DEVIL CAN
125	SMITH,	1S3W02J		BNK HILL
126	SMITH MEAT PACKING PLANT	1S4W22M		BNK HILL
127	STANLEY, SILAS	1S2W24H		BNK HILL
128	STEWART, WILLARD	1S3W31D		BNK HILL
129	STRAWBERRY PATCH	1S3W03N		BNK HILL
130	STRAWBERRY PATCH	1S3W03N		BNK HILL
131	SUPERIOR ORCHARDS	1N3W29B	TUNNEL DIV.	BNK HILL
132	THOMPSON RANDALL	1N3W28A	SPRING DIV.	BNK HILL
133	TRI CITY MUTUAL WATER COMPANY	1S4W23N		BNK HILL
134	TRIPLE FALLS MUT. WTR. CO.	1S1W19G		BNK HILL

SAN BERNARDINO BASIN AREA
CROSS INDEX BY RECORDATION NUMBER

RECORDATION NUMBER	OWNER NAME	STATE WELL NUMBER	LOCAL DESIGNATION	BASIN NAME
135	TRIPLE FALLS MUT. WTR. CO.	1S1W20D		MILL CRK
136	TRIPLE FALLS MUT. WTR. CO.	1S1W20D		MILL CRK
137	U.S. FOREST SERVICE	1N4W13Q	MAINT. YARD	DEVIL CAN
138	U.S. FOREST SERVICE	1S2W13P	MILL CREEK	MILL CRK
139	KARAHALOIS	1S2W17	PEPPER HOUSE	BNK HILL
140	VALENCIA AVE. MUT. WTR. CO.	1N4W23K	WATERMAN AVE	BNK HILL
141	VALLEY FARMS MUT. WTR. CO.	1S4W15R	NO 1 WASHTN	BNK HILL
142	VALLEY FARMS MUT. WTR. CO.	1S4W15Q	NO 2 WELL	BNK HILL
143	VANLEUVEN, CLARENCE	1S4W24J		BNK HILL
144	VICTORIA SEVENTH DAY ADVENTIST	1S4W24J		BNK HILL
145	MT. VIEW CHILD CARE CENTER	1S4W24J		BNK HILL
146	VAN MEETER	1S3W02P	OLD WELL	BNK HILL
147	VAN MEETER	1S3W02P	NEW WELL	BNK HILL
148	WALLACE	1N4W14J		DEVIL CAN
149	WARD, FLOYD	1S1W18N	WELL NO. 1	BNK HILL
150	WARD, FLOYD	1S1W18P	WELL NO. 2	BNK HILL
151	WARD, FLOYD	1S1W18P	WELL NO. 3	BNK HILL
152	WARD, FLOYD	1S1W18N	WELL NO. 4	BNK HILL
153	WARD, FLOYD	1S1W18M	WELL NO. 6	MILL CRK
154	WARD, FLOYD	1S1W18P	LATERAL SPRG	BNK HILL
155	CAMPUS CRUSADE FOR CHRIST	1N4W14C	W TWIN CRK	DEVIL CAN
156	WESTERN FRUIT GROWERS	1S3W24Q		BNK HILL

SAN BERNARDINO BASIN AREA
CROSS INDEX BY RECORDATION NUMBER

RECORDATION NUMBER	OWNER NAME	STATE WELL NUMBER	LOCAL DESIGNATION	BASIN NAME
157	WIDEMEYER	1N3W29H	SPRING DIV.	BNK HILL
158	WIDEMEYER	1N3W29H		BNK HILL
159	WILLIAMS DAIRY	1S4W11G		BNK HILL
160	YORK	1N3W19R	DOMESTIC	BNK HILL
161	YORK	1N3W19R		BNK HILL
162	YORK	1N3W19R	SAND CYN TUN	BNK HILL
163	PATTERSON, ROY H.	1N3W34		BNK HILL
164	MCCALLA BROS	1S3W20		BNK HILL
165	SANDYS RESTAURANT	1S3W21M2		
166	GREENSPOT MUTUAL WATER CO TUNNEL	1S2W22		BNK HILL
173	DILLSON MUT. WTR. CO.	1N4W13P	CISCO WELL	DEVIL CAN
175	DANIELS, DON	1S3W19J		BNK HILL
176	MENTONE DOMESTIC WTR. CO.	1S2W19J	3 1971	BNK HILL
177	SAN BERNARDINO, COUNTY OF	2N5W33Q02	GLEN HELEN 2	L CAJON
178	KUHN, RICHARD J	1S3W32G		BNK HILL
3600001	SMITH TRACT WELL COMPANY	1S3W21R	11	BNK HILL
3600001-	SMITH TRACT WELL COMPANY	1S3W21R		BNK HILL
3600005	EAST LUGONIA MUTUAL WATER CO.	1S3W35H08S	LUETCKE	BNK HILL
3600006	EAST LUGONIA MUTUAL WATER CO.	1S2W19G01S	BERYL ST	BNK HILL
3600016	RIVAS, RAMON	1S4W24J	REES 4	BNK HILL
3600017	SELBY, DR. & MRS. ARTHUR	1S2W29	GRREES 3	BNK HILL
3600018	SELBY, DR. & MRS. ARTHUR	1S2W29	GRREES 2	BNK HILL

SAN BERNARDINO BASIN AREA
CROSS INDEX BY RECORDATION NUMBER

RECORDATION NUMBER	OWNER NAME	STATE WELL NUMBER	LOCAL DESIGNATION	BASIN NAME
3600019	REDLANDS, CITY OF	1S3W23	GR REES 1	BNK HILL
3600021	BEAR VALLEY MUTUAL WATER COMPANY	1N2W26H	SANTA ANA 1	SANTA ANA
3600022	BEAR VALLEY MUTUAL WATER COMPANY	1N2W34	SANTA ANA 2	SANTA ANA
3600023	BEAR VALLEY MUTUAL WATER COMPANY	1S3W24C	JUDSON 1	BNK HILL
3600024	BEAR VALLEY MUTUAL WATER COMPANY	1S2W19D	WABASH 2	BNK HILL
3600025	BEAR VALLEY MUTUAL WATER COMPANY	1N3W29R01S	PALM AV3	BNK HILL
3600026	EAST VALLEY WATER DISTRICT	1S3W04J	NO. 102	BNK HILL
3600027	BEAR VALLEY MUTUAL WATER COMPANY	1N2W10N	ALDER CR	SANTA ANA
3600028	BEAR VALLEY MUTUAL WATER COMPANY	1S2W04N		BNK HILL
3600030	MEADOWBROOK DAIRY	1S4W23D	IRRIG 2	BNK HILL
3600034	SAN BERNARDINO, CITY OF	1S4W16H	SMITH 1	BNK HILL
3600035	SAN BERNARDINO, CITY OF	1S4W15M01		BNK HILL
3600036	BROOKSIDE DAIRY, INC	1S3W33D	1	BNK HILL
3600037	MEADOWBROOK DAIRY	1S4W23D	DOMESTC 1	BNK HILL
3600038	EAST LUGONIA MUTUAL WATER CO.	1S2W17		BNK HILL
3600049	REDLANDS COUNTRY CLUB	1S3W25M	MORRISON	BNK HILL
3600049-	REDLANDS COUNTRY CLUB	1S3W25M	HOBBS WELL	BNK HILL
3600052	WILEY, RUTH NORWOOD	1S4W36J	1	BNK HILL
3600053	BRYN MAWR MUTUAL WATER COMPANY	1S3W31A	1	BNK HILL
3600054	BRYN MAWR MUTUAL WATER COMPANY	1S3W31A	2	BNK HILL
3600055	BRYN MAWR MUTUAL WATER COMPANY	1S3W31A	3	BNK HILL
3600058	EAST VALLEY WATER DISTRICT	1S3W03F	NO. 53	BNK HILL

SAN BERNARDINO BASIN AREA
CROSS INDEX BY RECORDATION NUMBER

RECORDATION NUMBER	OWNER NAME	STATE WELL NUMBER	LOCAL DESIGNATION	BASIN NAME
3600075	GRANT WATER COMPANY	1S3W28C01	GRANT	BNK HILL
3600076	ARMSTRONG, DOUGLAS	1S3W17	2	BNK HILL
3600083	STORKSON, WILLIAM F.	1N5W06	1	LYTLE
3600085	REDLANDS, CITY OF	1S3W28J01	NY ST 1	BNK HILL
3600091	JEWEL WATER COMPANY, THE	1S3W20	1	BNK HILL
3600107	B M I FUNDS	1S3W21P01	COLTON 1	BNK HILL
3600119	MONTECITO MUTUAL WATER COMPANY	1S4W26F01	1	BNK HILL
3600123	NICKERSON WATER COMPANY	1S3W20R01	ALABAMA NO 1	BNK HILL
3600124	NICKERSON WATER COMPANY	1S3W21M01	LUGONIA NO 2	BNK HILL
3600125	SAN BERNARDINO AVENUE WATER COMPANY	1S3W14	1	BNK HILL
3600139	MENTONE CITRUS GROVES	1S2W18R01S		BNK HILL
3600160	LARANNI GUNTER WELL	1S3W32G01	GUNTER WELL	BNK HILL
3600178	ATCHISON, TOPEKA & SANTA FE RAILWAY CO.	1S4W08F02S	3	BNK HILL
3600179	ATCHISON, TOPEKA & SANTA FE RAILWAY CO.	1S4W08F	4	BNK HILL
3600182	GLADYSTA WELL & WATER COMPANY	1S3W20H01	1	BNK HILL
3600182-	GLADYSTA WELL & WATER COMPANY	1S3W20H02		BNK HILL
3600183	EAST VALLEY WATER DISTRICT	1S4W02	NO. 60	BNK HILL
3600184	HIGHLAND WELL COMPANY	1N3W28N01	APLIN WELL	BNK HILL
3600187	SOLANO WELL NO. 1	1S2W09	1	BNK HILL
3600188	GRAM PATTERSON WELL	1S2W16	CRAMPAT 2	BNK HILL
3600218	LANGSTON-NEWBY DEVELOPMENT CO.	1N4W24	1	DEVIL CAN
3600220	EAST VALLEY WATER DISTRICT	1S3W01H	1	BNK HILL

SAN BERNARDINO BASIN AREA
CROSS INDEX BY RECORDATION NUMBER

RECORDATION NUMBER	OWNER NAME	STATE WELL NUMBER	LOCAL DESIGNATION	BASIN NAME
3600221	EAST VALLEY WATER DISTRICT	1N3W30	NO. 63	BNK HILL
3600222	SAN BERNARDINO, CITY OF	1S4W11Q01S		BNK HILL
3600226	HEAD, JOE T.	1S2W21L01	1	BNK HILL
3600238	HAPPE MUTUAL WELL COMPANY	1S2W29M01	1	BNK HILL
3600240	HINCKLEY, HORACE P.	1S2W30	SOUTH WELL	BNK HILL
3600241	CRAM RANCH ASSOCIATES	1S3W03Q		BNK HILL
3600266	GREENSPOT MUTUAL WELL CO.	1S2W16C01	GRNSPTMU	BNK HILL
3600269	EAST VALLEY WATER DISTRICT	1N3W31L	NO. 68	BNK HILL
3600270	WARMINGTON, ROBERT P.	1S3W20P	ORANGEDALE	BNK HILL
3600272	CRAFTON WATER COMPANY	1S2W29N	5TH AVE 1	BNK HILL
3600275	EAST VALLEY WATER DISTRICT	1N3W32	NO. 64	BNK HILL
3600291	MAYBELL, N. O.	1S4W12		BNK HILL
3600296	NORTHBRAE WATER COMPANY	1S3W15R01	1	BNK HILL
3600302	WEST SAN BDNO. COUNTY WATER DIST.	1N5W26A01S	LOWER 2	LYTLE
3600303	WEST SAN BDNO. COUNTY WATER DIST.	1N5W26B01S	LOWER 4	LYTLE
3600304	WEST SAN BDNO. COUNTY WATER DIST.	1N5W26A03S	L5	LYTLE
3600305	WEST SAN BDNO. COUNTY WATER DIST.	1N5W25E01S	LOWER 6	LYTLE
3600306	WEST SAN BDNO. COUNTY WATER DIST.	1N5W23P02S	UPPER 2	LYTLE
3600307	WEST SAN BDNO. COUNTY WATER DIST.	1N5W23P04S	UPPER 4	LYTLE
3600312	WEST SAN BDNO. COUNTY WATER DIST.	1N5W22M		LYTLE
3600313	NYE, WILLIAM H.	1S2W29N01S	NYE	BNK HILL
3600319	MOUNT VERNON WATER COMPANY	1N4W31A01S	1	BNK HILL

SAN BERNARDINO BASIN AREA
CROSS INDEX BY RECORDATION NUMBER

RECORDATION NUMBER	OWNER NAME	STATE WELL NUMBER	LOCAL DESIGNATION	BASIN NAME
3600320	MOUNT VERNON WATER COMPANY	1N5W22M		LYTLE
3600323	HIGHLAND ACRES RANCH	1S2W06M	ELEC 1	BNK HILL
3600374	EAST VALLEY WATER DISTRICT	1N3W33M01S	PALMHI 1	BNK HILL
3600375	EAST VALLEY WATER DISTRICT	1S3W05	CULHLND 1	BNK HILL
3600376	EAST VALLEY WATER DISTRICT	1S3W05	CULHLND 2	BNK HILL
3600377	EAST VALLEY WATER DISTRICT	1N3W27N08S	CCH 1	BNK HILL
3600378	EAST VALLEY WATER DISTRICT	1N3W27N02S	CCH 3	BNK HILL
3600399	VICTORIA GUERNSEY	1S4W02	1	BNK HILL
3600415	PHAROAH POWELL WATER CO.	1S3W29J01		BNK HILL
3600418	BARTON DEVELOPMENT	1S3W19	BRAGA WELL	BNK HILL
3600444	EAST VALLEY WATER DISTRICT	1N3W30H01S	NO. 98	BNK HILL
3600449	BELL, H. EUGENE	1S3W20	BELL WELL	BNK HILL
3600451	TROJAN GROVES	1S3W15		BNK HILL
3600456	BASE LINE WELL COMPANY	1N3W33R02S	1	BNK HILL
3600457	BASELINE GARDENS MUTUAL WATER COMPANY	1N4W35J02S	PAC&BARL	BNK HILL
3600458	BASELINE GARDENS MUTUAL WATER COMPANY	1N4W36M01S	PS & B 2	BNK HILL
3600466	EAST VALLEY WATER DISTRICT	1S3W04	NO. 48	BNK HILL
3600468	PAXTON, R. H.	1S3W30	BAHR 1	BNK HILL
3600474	TENNESSEE WATER CO.	1S3W16L	1	BNK HILL
3600483	SECHREST, RALPH F.	1S2W31	GPHRRCH 1	BNK HILL
3600484	RAMIREZ, J.J.	1S3W16	BUCKEYE 2	BNK HILL
3600493	OLD TOWN WELL CO.	1S3W29	1	BNK HILL

SAN BERNARDINO BASIN AREA
CROSS INDEX BY RECORDATION NUMBER

RECORDATION NUMBER	OWNER NAME	STATE WELL NUMBER	LOCAL DESIGNATION	BASIN NAME
3600494	OLD TOWN WELL CO.	1S3W29	2	BNK HILL
3600510	LUGO WATER COMPANY	1S3W21K01	1	BNK HILL
3600523	CANYON RANCH	1S3W32G03S	HNTSCHKE	BNK HILL
3600524	LANGFORD RANCHES	1S3W17L01S	NEVADA ST	BNK HILL
3600525	LANGFORD RANCHES	1S3W17H01S	ALABAMA	BNK HILL
3600526	LANGFORD RANCHES	1S3W21G01S	LUGONIA	BNK HILL
3600527	EADINGTON FRUIT CO. COOK RANCH	1S3W16	HOME	BNK HILL
3600530	KING STREET MUTUAL WELL COMPANY	1S2W30G01	1	BNK HILL
3600530-	KING STREET MUTUAL WELL COMPANY	1S2W30G02	2	BNK HILL
3600545	EAST VALLEY WATER DISTRICT	1N3W30	NUTW-DS	BNK HILL
3600554	FAIRVIEW WATER COMPANY	1S3W17	FAIRVW 1	BNK HILL
3600561	FONTANA UNION WATER COMPANY	1N5W23K01S	FU 1	LYTLE
3600562	FONTANA UNION WATER COMPANY	1N5W22F02S	FU 3	LYTLE
3600563	FONTANA UNION WATER COMPANY	1N5W22C02S	FU 4	LYTLE
3600569	FONTANA UNION WATER COMPANY	1N5W22A01S	FU 13	LYTLE
3600579	FONTANA UNION WATER COMPANY	1N5W22F03S	FU 24	LYTLE
3600580	FONTANA UNION WATER COMPANY	1N5W22F01S	FU 25	LYTLE
3600581	FONTANA UNION WATER COMPANY	1N5W07H01S	FU 26	LYTLE
3600582	FONTANA UNION WATER COMPANY	1N5W06G01S	FU 27	LYTLE
3600585	FONTANA UNION WATER COMPANY	1N5W16K01S	FU 32	LYTLE
3600586	FONTANA UNION WATER COMPANY	1N5W06K02S	FU 33	LYTLE
3600588	FONTANA UNION WATER COMPANY	2N6W26L2	MN 1	LYTLE

SAN BERNARDINO BASIN AREA
CROSS INDEX BY RECORDATION NUMBER

RECORDATION NUMBER	OWNER NAME	STATE WELL NUMBER	LOCAL DESIGNATION	BASIN NAME
3600590	FONTANA UNION WATER COMPANY	2N6W26L1	MN 2	LYTLE
3600591	FONTANA UNION WATER COMPANY	1N5W06E		LYTLE
3600598	EAST HIGHLANDS RANCH, INC.	1S3W02	LOCAL 1	BNK HILL
3600599	SUNRISE RANCH PART C/O LIFE DEVELOPMENT	1S2W13		BNK HILL
3600600	SUNRISE RANCH PART C/O LIFE DEVELOPMENT	1S2W13	SUNRISE 2	BNK HILL
3600601	SUNRISE RANCH PART C/O LIFE DEVELOPMENT	1S2W14	SUNRISE 3A	BNK HILL
3600602	SUNRISE RANCH PART C/O LIFE DEVELOPMENT	1S2W15P	SUNRISE 4	BNK HILL
3600603	SUNRISE RANCH PART C/O LIFE DEVELOPMENT	1S2W15G	SUNRISE 5	BNK HILL
3600604	EAST HIGHLANDS RANCH, INC.	1S2W07B	RANNEY	BNK HILL
3600605	EAST HIGHLANDS RANCH, INC.	1N3W36	PLUNGE CK DI	PLUNGE
3600606	EAST HIGHLANDS RANCH, INC.	1N3W35	ELDER GULCH	BNK HILL
3600607	EAST HIGHLANDS RANCH, INC.	1S3W02	SMALL	BNK HILL
3600607-	EAST HIGHLANDS RANCH, INC.	1S3W02	SMALL	BNK HILL
3600608	EAST BARTON WATER COMPANY	1S3W28B01S	BARTON	BNK HILL
3600628	REDLANDS TRAP/SKEET	1S3W15G		BNK HILL
3600630	MILLER MUTUAL WELL CO.	1N3W32		BNK HILL
3600630-	MILLER MUTUAL WELL CO.	1N3W32D		BNK HILL
3600642	PIONEER MUTUAL WATER CO.	1S3W14P01	SBDNO 1	BNK HILL
3600643	EAST VALLEY WATER DISTRICT	1N4W25K01	NO. 66	BNK HILL
3600644	HOLMES ICE & COLD STORAGE CO. INC.	1S4W09B03S	2	BNK HILL
3600645	HOLMES ICE & COLD STORAGE CO. INC.	1S4W09B01S		BNK HILL
3600651	SOUTHERN CALIFORNIA EDISON COMPANY	1S3W28		BNK HILL

SAN BERNARDINO BASIN AREA
CROSS INDEX BY RECORDATION NUMBER

RECORDATION NUMBER	OWNER NAME	STATE WELL NUMBER	LOCAL DESIGNATION	BASIN NAME
3600652	WEATHERWAX, W. G.	1S3W15N01S	REDLANDS	BNK HILL
3600678	NORTH FORK WATER COMPANY	1S2W08C01S	NO. 1	BNK HILL
3600679	NORTH FORK WATER COMPANY	1S2W08C02S	NO. 2	BNK HILL
3600680	EAST VALLEY WATER DISTRICT	1S3W02	NF CRAM3	BNK HILL
3600681	NORTH FORK WATER COMPANY	1N3W27	CITY CREEK	BNK HILL
3600708	LA ROSSE, CHARLES H.	1S3W29	GOODWIN	BNK HILL
3600709	SAN BERNARDINO, CITY OF	2N5W19Q01	VINCENT	L CAJON
3600710	SAN BERNARDINO, CITY OF	2N5W19	CAJON	L CAJON
3600711	SAN BERNARDINO, CITY OF	1N4W07F01S	DEVCCYN 2	DEVIL CAN
3600712	SAN BERNARDINO, CITY OF	1N4W08M01S	DEVCCYN 1	DEVIL CAN
3600713	SAN BERNARDINO, CITY OF	1N5W36R01S	LYTLE CR 3	LYTLE
3600714	SAN BERNARDINO, CITY OF	1N4W16E01S	NEWMRK 1	DEVIL CAN
3600715	SAN BERNARDINO, CITY OF	1N4W16E	NEWMRK 2	DEVIL CAN
3600716	SAN BERNARDINO, CITY OF	1N4W16E03S	NEWMRK 3	DEVIL CAN
3600717	SAN BERNARDINO, CITY OF	1N4W32D03S	19TH STL	BNK HILL
3600718	SAN BERNARDINO, CITY OF	1N4W32D04S	19ST. 2	BNK HILL
3600719	SAN BERNARDINO, CITY OF	1N4W27G01S	MARSHALL	BNK HILL
3600720	SAN BERNARDINO, CITY OF	1N4W27M02S	27TH ST	BNK HILL
3600721	SAN BERNARDINO, CITY OF	1N4W27M01S	NO E ST	BNK HILL
3600722	SAN BERNARDINO, CITY OF	1S4W03D01S	ACACIA	BNK HILL
3600723	SAN BERNARDINO, CITY OF	1S4W10F01S	HANFORD 1	BNK HILL
3600724	SAN BERNARDINO, CITY OF	1S4W10F05S	HANFORD 2	BNK HILL

SAN BERNARDINO BASIN AREA
CROSS INDEX BY RECORDATION NUMBER

RECORDATION NUMBER	OWNER NAME	STATE WELL NUMBER	LOCAL DESIGNATION	BASIN NAME
3600725	SAN BERNARDINO, CITY OF	1N4W34G01S	17 ST SW	BNK HILL
3600726	SAN BERNARDINO, CITY OF	1N4W34G03S	16TH ST	BNK HILL
3600727	SAN BERNARDINO, CITY OF	1N4W26G	LYNWOOD	BNK HILL
3600728	SAN BERNARDINO, CITY OF	1N4W27A01S	WTRMN AV	BNK HILL
3600729	SAN BERNARDINO, CITY OF	1N4W35M03S	GILBRTST	BNK HILL
3600730	SAN BERNARDINO, CITY OF	1S4W02K01S	ANTIL 3	BNK HILL
3600731	SAN BERNARDINO, CITY OF	1S4W02K02S	ANTIL 5	BNK HILL
3600732	SAN BERNARDINO, CITY OF	1S4W02K05S	ANTIL 2	BNK HILL
3600733	SAN BERNARDINO, CITY OF	1S4W02K04S	ANTIL 1	BNK HILL
3600734	SAN BERNARDINO, CITY OF	1S4W02K03S	ANTIL 4	BNK HILL
3600735	SAN BERNARDINO, CITY OF	1S4W09P01S	BIRCH ST	BNK HILL
3600736	SAN BERNARDINO, CITY OF	1S4W09J01S	SO G ST	BNK HILL
3600737	SAN BERNARDINO, CITY OF	1S4W10N06S	MILL & D	BNK HILL
3600738	SAN BERNARDINO, CITY OF	1N4W06	D. C. DIV.	DEVIL CAN
3600739	SAN BERNARDINO, CITY OF	1N5W06	L. C. DIV.	LYTLE
3600742	MT. VIEW CEMETERY OF SAN BERNARDINO	1N4W26	1	BNK HILL
3600742-	MT. VIEW CEMETERY OF SAN BERNARDINO	1N4W26	3	BNK HILL
3600743	MT. VIEW CEMETERY OF SAN BERNARDINO	1N4W26	2	BNK HILL
3600747	FRIEDEMANN, ERNEST C.	1N3W31P02S	WELL 1	BNK HILL
3600748	MENTONE ACRES MUTUAL WELL CO.	1S3W24A01	OLD WELL 1	BNK HILL
3600749	REDLANDS, CITY OF	1S3W13	NEW 2	BNK HILL
3600756	REDLANDS, CITY OF	1S3W19H	1	BNK HILL

SAN BERNARDINO BASIN AREA
CROSS INDEX BY RECORDATION NUMBER

RECORDATION NUMBER	OWNER NAME	STATE WELL NUMBER	LOCAL DESIGNATION	BASIN NAME
3600757	MARIGOLD FARMS COMPANY	1S3W19L	2	BNK HILL
3600760	MEYER, CHARLES R.	1N5W01R	1	DEVIL CAN
3600765	NORTH FORK WATER COMPANY	1N3W33C01	RODDICK WELL	BNK HILL
3600766	ELTINGE & GRAZIADIO	1S3W29A01	COLTAMA	BNK HILL
3600815	CHARLES, J. J.	1S3W06		BNK HILL
3600817	WOEHR MUTUAL WATER COMPANY	1S3W29H		BNK HILL
3600828	WILLIAMS WELL CORPORATION, LTD.	1S3W16J		BNK HILL
3600855	EAST VALLEY WATER DISTRICT	1N3W28P01S	SEAVEY 1	BNK HILL
3600856	GUERTH, WILLIAM H.	1N3W27M	CITY CREEK	BNK HILL
3600864	EAST VALLEY WATER DISTRICT	1N3W19	NO. 79	BNK HILL
3600865	LA BONTE, JIM	1N4W24	MULTOWN2	BNK HILL
3600918	REDLANDS, CITY OF	2S3W01E	1	BNK HILL
3600923	CALIFORNIA, STATE OF PATTON HOSPITAL	1N3W32C01S	PATTON 1	BNK HILL
3600924	CALIFORNIA, STATE OF PATTON HOSPITAL	1N3W29M01S	PATTON 2	BNK HILL
3600924--	CALIFORNIA, STATE OF PATTON HOSPITAL	1N3W29M	2A	BNK HILL
3600925	EAST VALLEY WATER DISTRICT	1S4W01Q01	NO. 100	BNK HILL
3600926	EAST VALLEY WATER DISTRICT	1S4W01F02S	PATTON 4	BNK HILL
3600927	EAST VALLEY WATER DISTRICT	1N3W31B01	PATTON 6	BNK HILL
3600928	EAST VALLEY WATER DISTRICT	1N3W31L02S	PATTON 7	BNK HILL
3600929	CALIFORNIA, STATE OF PATTON HOSPITAL	1N3W31K02S	PATTON 8	BNK HILL
3600930	EAST VALLEY WATER DISTRICT	1N3W31L03S	PATTON 9	BNK HILL
3600931	CALIFORNIA, STATE OF PATTON HOSPITAL	1N3W29N01S	PATTON 10	BNK HILL

SAN BERNARDINO BASIN AREA
CROSS INDEX BY RECORDATION NUMBER

RECORDATION NUMBER	OWNER NAME	STATE WELL NUMBER	LOCAL DESIGNATION	BASIN NAME
3600933	NORTHSIDE WATER COMPANY	1S3W23F	1	BNK HILL
3600935	TRI CITY CONCRETE	1N4W31N		LYTLE
3600970	EAST VALLEY WATER DISTRICT	1N3W19	LSC 1	BNK HILL
3600971	EAST VALLEY WATER DISTRICT	1N3W19F	L. SAND CR.	BNK HILL
3600973	CARDIFF FARMS MUTUAL WATER COMPANY	1S4W12D	1	BNK HILL
3600981	REYNOLDS, BILL	1S2W21H01		BNK HILL
3600996	WEST SAN BDNO. COUNTY WATER DIST.	1N5W36J03S	NO 8	LYTLE
3600997	WEST SAN BDNO. COUNTY WATER DIST.	1N5W36H04S	LORD 7	LYTLE
3600998	WEST SAN BDNO. COUNTY WATER DIST.	1N5W25E02S	FERG 1	LYTLE
3600999	WEST SAN BDNO. COUNTY WATER DIST.	1S4W06J01S	DIXON 1	BNK HILL
3601000	WEST SAN BDNO. COUNTY WATER DIST.	1S4W06J02S	DIXON 2	BNK HILL
3601002	WEST SAN BDNO. COUNTY WATER DIST.	1N4W31P03S	RAYNOR 1	LYTLE
3601003	WEST SAN BDNO. COUNTY WATER DIST.	1S4W06H01S	RAYNOR 4	BNK HILL
3601012	SOUTHERN CALIFORNIA EDISON COMPANY	1S4W08R	STM PL 1	BNK HILL
3601013	SOUTHERN CALIFORNIA EDISON COMPANY	1S4W08R	STM PL 2	BNK HILL
3601014	SOUTHERN CALIFORNIA EDISON COMPANY	1S3W18	SB STMP 1	BNK HILL
3601015	SOUTHERN CALIFORNIA EDISON COMPANY	1S3W18	SB STMP 2	BNK HILL
3601016	SOUTHERN CALIFORNIA EDISON COMPANY	1S4W22G01S	THORN 1	BNK HILL
3601046	STOWE WATER COMPANY	1S3W21A	1	BNK HILL
3601069	EAST VALLEY WATER DISTRICT	1N3W33M02S	1	BNK HILL
3601084	SOUZA, JOHN	1S2W20K		BNK HILL
3601085	RIALTO, CITY OF	1N4W31N	RIALTO MUT	LYTLE

SAN BERNARDINO BASIN AREA
CROSS INDEX BY RECORDATION NUMBER

RECORDATION NUMBER	OWNER NAME	STATE WELL NUMBER	LOCAL DESIGNATION	BASIN NAME
3601092	KANSAS STREET MUTUAL WATER CO.	1S3W28D01		BNK HILL
3601093	SOMERS, R.	1N4W24	SPRING	BNK HILL
3601099	PENN WELL COMPANY	1S3W22F	1	BNK HILL
3601102	MASCART WATER COMPANY	1S3W21E	2	BNK HILL
3601114	SAN BERNARDINO, CITY OF	1N4W35C01S	PRRSHLL 2	BNK HILL
3601115	SAN BERNARDINO, CITY OF	1N4W26P03S	PERRISH 5	BNK HILL
3601116	SAN BERNARDINO, CITY OF	1N4W35C02S	PRRSHLL 3	BNK HILL
3601117	SAN BERNARDINO, CITY OF	1N4W35C03S	PRRSHLL 4	BNK HILL
3601121	'7TH AVE. WELL	1S2W31	1	BNK HILL
3601126	GAY, PHILIP L.	1S2W30H	1	BNK HILL
3601130	LOMA LINDA, CITY OF	1S3W32D	NICKS WELL	BNK HILL
3601131	FRINK RANCH	1S3W30		BNK HILL
3601161	TENNESSEE MUTUAL WELL COMPANY	1S3W16L	PIONEER 1	BNK HILL
3601168	UNGER, V.E.	1S4W26F		BNK HILL
3601171	CRIM, W. ROSCOE	1S3W20F	1	BNK HILL
3601172	K INV./TRUTANIC/Y UN WELL	1S3W20C		BNK HILL
3601173	SOJKA, DONALD R	1S3W32K		BNK HILL
3601184	EAST VALLEY WATER DISTRICT	1N3W33F01S	NO. 94	BNK HILL
3601186	CONEJO RANCHOS MUTUAL WATER COMPANY	1N4W36F03S	1	BNK HILL
3601250	COLTON, CITY OF	1S4W08R	4	BNK HILL
3601251	COLTON, CITY OF	1S4W08R	5	BNK HILL
3601252	COLTON, CITY OF	1S4W05R	6	BNK HILL

SAN BERNARDINO BASIN AREA
CROSS INDEX BY RECORDATION NUMBER

RECORDATION NUMBER	OWNER NAME	STATE WELL NUMBER	LOCAL DESIGNATION	BASIN NAME
3601253	COLTON, CITY OF	1S4W08R	7	BNK HILL
3601254	COLTON, CITY OF	1S4W08F	8	BNK HILL
3601256	COLTON, CITY OF	1S4W09N	PLUNGE 12	BNK HILL
3601257	COLTON, CITY OF	1S4W08F	13	BNK HILL
3601258	COLTON, CITY OF	1S4W08R	14	BNK HILL
3601260	COLTON, CITY OF	1S4W08F01S	16	BNK HILL
3601262	COLTON, CITY OF	1S4W08C02S	BARNHL 18	BNK HILL
3601263	RIALTO, CITY OF	1N5W23Q01S	CITY WELL	LYTLE
3601280	YAHIKU, PAUL	1S3W29D	SOUTH 1	BNK HILL
3601281	REDLANDS, CITY OF	1S2W21M01S	MAGUET 1	BNK HILL
3601282	REDLANDS, CITY OF	1S1W08G1	MC 1	MILL CRK
3601283	REDLANDS, CITY OF	1S2W22C02S	E LUG 2	BNK HILL
3601284	REDLANDS, CITY OF	1S2W21E01S	MAGUET 2	BNK HILL
3601285	REDLANDS, CITY OF	1S1W10L1	MC 2	MILL CRK
3601286	REDLANDS, CITY OF	1S2W21E02S	MAGUET 3	BNK HILL
3601287	REDLANDS, CITY OF	1S2W21C	ELUGNA3	BNK HILL
3601288	REDLANDS, CITY OF	1S1W11Q1	MC 4	MILL CRK
3601289	REDLANDS, CITY OF	1S3W35E	4R	BNK HILL
3601290	REDLANDS, CITY OF	1S2W21D01S	ELUGNA6	BNK HILL
3601291	REDLANDS, CITY OF	1S3W35G08S	10	BNK HILL
3601292	REDLANDS, CITY OF	1S3W35G07S	11	BNK HILL
3601293	REDLANDS, CITY OF	1S3W35H02S	12	BNK HILL

SAN BERNARDINO BASIN AREA
CROSS INDEX BY RECORDATION NUMBER

RECORDATION NUMBER	OWNER NAME	STATE WELL NUMBER	LOCAL DESIGNATION	BASIN NAME
3601294	REDLANDS, CITY OF	1S3W35G09S	13	BNK HILL
3601295	REDLANDS, CITY OF	1S3W35H04S	14	BNK HILL
3601296	REDLANDS, CITY OF	1S3W35H03S	16	BNK HILL
3601297	REDLANDS, CITY OF	1S3W35G11S	17	BNK HILL
3601298	REDLANDS, CITY OF	1S3W21H01S	32	BNK HILL
3601299	REDLANDS, CITY OF	1S4W24K01S	34	BNK HILL
3601300	REDLANDS, CITY OF	1S3W27E02S	40	BNK HILL
3601301	REDLANDS, CITY OF	1S3W28H01S	41	BNK HILL
3601302	REDLANDS, CITY OF	1S2W14N	MILL CR.	BNK HILL
3601308	REDLANDS, CITY OF	1S2W19K01S	TENCH	BNK HILL
3601309	TRI CITY CONCRETE	1S4W05M	PLANT	BNK HILL
3601316	SAN BERNARDINO, CITY OF	1S4W23N	1	BNK HILL
3601352	GENERAL AMERICAN LIFE INS. CO.	1S3W19N		BNK HILL
3601376	LULY, DR. LUCIAN L.	1N4W14	WATERMAN	DEVIL CAN
3601377	LULY, DR. LUCIAN L.	1N4W14	WATERMAN	DEVIL CAN
3601378	LULY, DR. LUCIAN L.	1N4W14	WATERMAN	DEVIL CAN
3601381	NEALEY MUTUAL WATER COMPANY	1N5W07C		LYTLE
3601384	LOMA LINDA, CITY OF	1S4W25	1	BNK HILL
3601388	LOMA LINDA, CITY OF	1S4W25	2	BNK HILL
3601405	PENN WELL COMPANY	1S3W22	2	BNK HILL
3601420	C. L. PHARRIS SAND & GRAVEL	1S3W09E	ALABAMA 2	BNK HILL
3601451	KOCH, GEORGE J.	1S2W32G01	1	BNK HILL

SAN BERNARDINO BASIN AREA
CROSS INDEX BY RECORDATION NUMBER

RECORDATION NUMBER	OWNER NAME	STATE WELL NUMBER	LOCAL DESIGNATION	BASIN NAME
3601497	MUSCOY MUTUAL WATER COMPANY, NO. 1	1N5W23H01S	MUSCOY 1	LYTLE
3601498	MUSCOY MUTUAL WATER COMPANY, NO. 1	1N5W24D01S	NO. 4	LYTLE
3601499	MUSCOY MUTUAL WATER COMPANY, NO. 1	1N5W23A01S	MUSCOY 2	LYTLE
3601500	MUSCOY MUTUAL WATER COMPANY, NO. 1	1N5W23A02S	MUSCOY 3	LYTLE
3601582	EAST VALLEY WATER DISTRICT	1S4W02R		BNK HILL
3601584	EAST VALLEY WATER DISTRICT	1N3W33H01S	NO. 47	BNK HILL
3601585	BEAR VALLEY MUTUAL WATER COMPANY	1S3W23A03S	SBDNO AV 1	BNK HILL
3601586	REDLANDS, CITY OF	1S3W15F02S	ORANGE 5	BNK HILL
3601588	SAN BERNARDINO, CITY OF	1N4W31H	BERDOO 1	BNK HILL
3601619	CARDIFF FARMS MUTUAL WATER COMPANY	1S4W12D	2	BNK HILL
3601626	SAN BERNARDINO, CITY OF	1S4W10	CITYLOTS	BNK HILL
3601628	COGBILL, CLINTON L.	1S2W09Q	2	BNK HILL
3601629	RIEDMAN, FRED M.	1S3W03P00S	1	BNK HILL
3601631	BRISTOL RANCH	1N3W34C02S	1	BNK HILL
3601632	CANYON KNOLLS RANCH	2S3W05A2	MARCUM WELL	BNK HILL
3601636	REDLANDS, CITY OF	1S4W24	LANGFORD	BNK HILL
3601637	REDLANDS, CITY OF	1S3W30	PTRSON WELL	BNK HILL
3601639	EAST HIGHLANDS RANCH, INC.	1S3W03R01	STORE WELL	BNK HILL
3601640	SUNRISE RANCH PART C/O LIFE DEVELOPMENT	1S2W14		BNK HILL
3601641	PAINE, ROBERT T., TRUSTEE	1S2W30C01S	OPAL ST	BNK HILL
3601642	PAINE, ROBERT T., TRUSTEE	1S2W30B02S	KING ST	BNK HILL
3601643	EAST VALLEY WATER DISTRICT	1S3W03Q	4	BNK HILL

SAN BERNARDINO BASIN AREA
CROSS INDEX BY RECORDATION NUMBER

RECORDATION NUMBER	OWNER NAME	STATE WELL NUMBER	LOCAL DESIGNATION	BASIN NAME
3601644	NORTH FORK WATER COMPANY	1S3W01A	PLUNGE CR	BNK HILL
3601645	HINCKLEY, HORACE P.	1S2W30B	1	BNK HILL
3601647	JUDSON MUTUAL WATER COMPANY	1S3W23A03	1	BNK HILL
3601649	RAMIREZ, CARLOS	1S3W28M	HOOVER	BNK HILL
3601649-	RAMIREZ, CARLOS	1S3W28M	HOOVER	BNK HILL
3601653	EAST VALLEY WATER DISTRICT	1N4W36K04S	NO. 1	BNK HILL
3601654	EAST VALLEY WATER DISTRICT	1N4W36	NO. 1A	BNK HILL
3601655	EAST VALLEY WATER DISTRICT	1N4W36K05S	NO. 2	BNK HILL
3601656	EAST VALLEY WATER DISTRICT	1N4W36Q01S	NO. 6	BNK HILL
3601657	EAST VALLEY WATER DISTRICT	1S4W01B04S	NO. 7	BNK HILL
3601658	EAST VALLEY WATER DISTRICT	1N4W36R01S		BNK HILL
3601659	EAST VALLEY WATER DISTRICT	1S3W06H01S	NO. 9	BNK HILL
3601660	EAST VALLEY WATER DISTRICT	1S3W06H04S	NO. 9A	BNK HILL
3601661	EAST VALLEY WATER DISTRICT	1S4W01J08S	NO. 10	BNK HILL
3601662	EAST VALLEY WATER DISTRICT	1S4W02Q05S	11	BNK HILL
3601663	EAST VALLEY WATER DISTRICT	1S4W02Q04S	12	BNK HILL
3601664	EAST VALLEY WATER DISTRICT	1S4W02N01S	13	BNK HILL
3601665	EAST VALLEY WATER DISTRICT	1S4W01K04S	14	BNK HILL
3601666	EAST VALLEY WATER DISTRICT	1N4W36F08S	16	BNK HILL
3601667	EAST VALLEY WATER DISTRICT	1S3W06A05S	21	BNK HILL
3601668	EAST VALLEY WATER DISTRICT	1S4W01E02S	22	BNK HILL
3601669	EAST VALLEY WATER DISTRICT	1N4W36H06S	23	BNK HILL

SAN BERNARDINO BASIN AREA
CROSS INDEX BY RECORDATION NUMBER

RECORDATION NUMBER	OWNER NAME	STATE WELL NUMBER	LOCAL DESIGNATION	BASIN NAME
3601670	EAST VALLEY WATER DISTRICT	1N4W26A01S	24	BNK HILL
3601671	EAST VALLEY WATER DISTRICT	1N4W26A02S	24A	BNK HILL
3601672	EAST VALLEY WATER DISTRICT	1N4W25B	25	BNK HILL
3601673	EAST VALLEY WATER DISTRICT	1N4W25C02S	25A	BNK HILL
3601674	EAST VALLEY WATER DISTRICT	1N4W25G01S	26	BNK HILL
3601675	EAST VALLEY WATER DISTRICT	1N4W25A01S	27	BNK HILL
3601676	EAST VALLEY WATER DISTRICT	1S4W12B05S	28	BNK HILL
3601677	EAST VALLEY WATER DISTRICT	1S3W05A02S	31	BNK HILL
3601678	EAST VALLEY WATER DISTRICT	1S3W05B04S	32	BNK HILL
3601679	EAST VALLEY WATER DISTRICT	1S3W05N05S	38	BNK HILL
3601684	TERRACE WATER COMPANY	1S4W08F06S	LARGE 1	BNK HILL
3601684-	TERRACE WATER COMPANY	1S4W08F	4	BNK HILL
3601685	TERRACE WATER COMPANY	1S4W08F	SMALL 2	BNK HILL
3601686	TERRACE WATER COMPANY	1S4W08F	3	BNK HILL
3601718	RIALTO, CITY OF	1N5W22M		LYTLE
3601725	WEST SAN BDNO. COUNTY WATER DIST.	1N5W25E00S		LYTLE
3601728	RAMIREZ BROTHERS	1S3W30	1	BNK HILL
3601748	BARTON DEVELOPMENT	1S3W18H01	CALIF	BNK HILL
3601748-	BARTON DEVELOPMENT	1S3W19A01	CALIF	BNK HILL
3601749	MARIGOLD FARMS COMPANY	1S3W19B01	JAP	BNK HILL
3601750	MARIGOLD FARMS COMPANY	1S3W18L	ACQUIL	BNK HILL
3601751	CHRISTINA WATER COMPANY	1S3W21E	ALABAMA	BNK HILL

SAN BERNARDINO BASIN AREA
CROSS INDEX BY RECORDATION NUMBER

RECORDATION NUMBER	OWNER NAME	STATE WELL NUMBER	LOCAL DESIGNATION	BASIN NAME
3601753	RANCHO CITRUS AMIGOS	1S3W29	PARK AVE 1	BNK HILL
3601781	EAST VALLEY WATER DISTRICT	1S3W06K01S	35	BNK HILL
3601809	DEL ROSA MUTUAL WATER COMPANY	1N4W26	GOLDNAV 1	BNK HILL
3601810	CAMPUS CRUSADE FOR CHRIST	1N4W23E	PRKSD 2	BNK HILL
3601811	CAMPUS CRUSADE FOR CHRIST	1N4W14	EAST TWIN	DEVIL CAN
3601823	TRI CITY MUTUAL WATER COMPANY	1S4W23K		BNK HILL
3601837	SYCAMORE HEIGHTS WATER COMPANY, INC.	1N3W34B	HERCULES	BNK HILL
3601838	SYCAMORE HEIGHTS WATER COMPANY, INC.	1N3W34A	WALKISHA	BNK HILL
3601839	MCCALLA, ROBERT	1S3W10D01S	1	BNK HILL
3601843	SAN BERNARDINO, CITY OF	1N5W03H01S	1	L CAJON
3601844	SAN BERNARDINO, CITY OF	1N5W03	2	L CAJON
3601845	SAN BERNARDINO, CITY OF	1N4W30L	3	LYTLE
3601848	WEST SAN BDNO. COUNTY WATER DIST.	1S4W05E05S	RAYNOR 5	BNK HILL
3601878	SAN BERNARDINO, CITY OF	1N4W29E01S	DARBY	BNK HILL
3601879	SAN BERNARDINO, CITY OF	1N4W29	GARDENA	BNK HILL
3601880	SAN BERNARDINO, CITY OF	1N4W29F01S	COLIMA	BNK HILL
3601884	EAST VALLEY WATER DISTRICT	1N3W31C02S	30	BNK HILL
3601910	LOMA LINDA UNIVERSITY	1S3W30L	PUFFER	BNK HILL
3601924	NATIONAL ORANGE SHOW	1S4W15D		BNK HILL
3601925	ARROWHEAD COUNTRY CLUB	1N4W23E	1	BNK HILL
3601929	RIALTO, CITY OF	1S4W06C04S	NEW RAYN 3	BNK HILL
3601930	CALIFORNIA, STATE OF PATTON HOSPITAL	1N3W32C02S	PATTON 11	BNK HILL

SAN BERNARDINO BASIN AREA
CROSS INDEX BY RECORDATION NUMBER

RECORDATION NUMBER	OWNER NAME	STATE WELL NUMBER	LOCAL DESIGNATION	BASIN NAME
3601932	IOWA STREET WELL	1S3W29B01		BNK HILL
3601944	WEST SAN BDNO. COUNTY WATER DIST.	1N5W23Q00S	LOWER 7	LYTLE
3601969	SUNRISE RANCH PART C/O LIFE DEVELOPMENT	1S2W14L	SUNRISE 7	BNK HILL
3601978	EAST VALLEY WATER DISTRICT	1S3W04N	40	BNK HILL
3601979	CAMPUS CRUSADE FOR CHRIST	1N4W14A	EAST TWIN	DEVIL CAN
3601987	EAST VALLEY WATER DISTRICT	1S3W04G	HIGHLD 1	BNK HILL
3601989	LOMA LINDA, CITY OF	1S4W24R01S	1	BNK HILL
3602003	SOLANO WELL NO. 3	1S2W16C	3	BNK HILL
3602007	BERMAN, JERRY & SONS	1S4W02	2	BNK HILL
3602008	LOMA LINDA UNIVERSITY	1S4W26A	1	BNK HILL
3602009	LOMA LINDA UNIVERSITY	1S4W25G01S	3	BNK HILL
3602010	LOMA LINDA, CITY OF	1S4W25H02S	LLU 4	8NK HILL
3602011	LOMA LINDA, CITY OF	1S4W25B02S	LLU 5	8NK HILL
3602012	LOMA LINDA UNIVERSITY	1S4W25C01S	6	BNK HILL
3602013	LOMA LINDA UNIVERSITY	1S4W24N	7	BNK HILL
3602014	LOMA LINDA UNIVERSITY	1S4W26J01S	8	BNK HILL
3602015	LOMA LINDA, CITY OF	1S4W25B	LLU 9	BNK HILL
3602016	LOMA LINDA, CITY OF	1S4W25G	ROBINSON	BNK HILL
3602017	LOMA LINDA UNIVERSITY	1S4W25E01S	2	BNK HILL
3602020	F. A. R. WELL	1S2W20K		BNK HILL
3602031	REDLANDS, CITY OF	1S3W21H	30A	BNK HILL
3602032	REDLANDS, CITY OF	1S3W22A	35	BNK HILL

SAN BERNARDINO BASIN AREA
CROSS INDEX BY RECORDATION NUMBER

RECORDATION NUMBER	OWNER NAME	STATE WELL NUMBER	LOCAL DESIGNATION	BASIN NAME
3602034	EAST VALLEY WATER DISTRICT	1S4W01Q	12A	BNK HILL
3602036	REDLANDS, CITY OF	1S3W21H	31A	BNK HILL
3602057	LOMA LINDA, CITY OF	1S4W25C	MITTLEID	BNK HILL
3602058	LOMA LINDA, CITY OF	1S4W25F	CROOKS	BNK HILL
3602060	SAN BERNARDINO, CITY OF	1S4W24P	BENNETT WELL	BNK HILL
3602062	BUOYE WELL	1S2W29N	1	BNK HILL
3602066	SAN BERNARDINO, CITY OF	1S4W02B	1	BNK HILL
3602067	SAN BERNARDINO, CITY OF	1N4W35K	2	BNK HILL
3602068	ARROYO VERDE MUTUAL WATER CO.	1S4W01A02S	1	BNK HILL
3602069	ARROYO VERDE MUTUAL WATER CO.	1S4W01A	2	BNK HILL
3602074	TILDEN, M. WILLIAM	1N3W34B02	IRRIG. 1	BNK HILL
3602075	TILDEN, M. WILLIAM	1N3W34B01	DOM. 2	BNK HILL
3602079	BARNO, JOHN	1S3W03F	1	BNK HILL
3602080	RIALTO, CITY OF	1N5W23Q	CITY 2	LYTLE
3602081	SAN BERNARDINO, CITY OF	1N4W27B	31 ST	BNK HILL
3602082	REDLANDS, CITY OF	2S3W03K		BNK HILL
3602106	REDLANDS, CITY OF	1S3W22A01S		BNK HILL
3602109	BRYN MAWR MUTUAL WATER COMPANY	1S3W31B00S	4	BNK HILL
3602112	VICTORIA FARMS MUTUAL WATER CO.	1S4W13R01S		BNK HILL
3602113	EAST VALLEY WATER DISTRICT	1N3W30N	41	BNK HILL
3602119	LAKESIDE AVENUE MUTUAL WELL COMPANY	1S3W33C01S		BNK HILL
3602122	SAN BERNARDINO, CITY OF	1S4W23R03S	ROSEWOOD	BNK HILL

SAN BERNARDINO BASIN AREA
CROSS INDEX BY RECORDATION NUMBER

RECORDATION NUMBER	OWNER NAME	STATE WELL NUMBER	LOCAL DESIGNATION	BASIN NAME
3602123	SAN BERNARDINO, CITY OF	1S4W14J	NORMAN	BNK HILL
3602124	SAN BERNARDINO, CITY OF	1S4W14J	CENTRAL	BNK HILL
3602125	SAN BERNARDINO, CITY OF	1S4W24F04S	OLDGOULD	BNK HILL
3602126	SAN BERNARDINO, CITY OF	1S4W24F	NEWGOULD	BNK HILL
3602127	GOLDEN BEAR FOREST PRODUCTS	1S3W15A01		BNK HILL
3602128	SAN BERNARDINO, CITY OF	1S4W14A	1	BNK HILL
3602130	EASTWOOD FARMS COMMUNITY WATER USERS	1S4W01P01S	1	BNK HILL
3602131	EASTWOOD FARMS COMMUNITY WATER USERS	1S4W01P02S	2	BNK HILL
3602170	ROBBINS, H. W.	1S2W31M		BNK HILL
3602171	REES & PERRICONE RANCH	1S2W18M		BNK HILL
3602174	EAST VALLEY WATER DISTRICT	1S4W02		BNK HILL
3602186	CRAFTON WATER COMPANY	1S2W21L02	2	BNK HILL
3602188	RANCHO LADERA	1S2W29L	ROLADERA	BNK HILL
3602193	RAUGHT MUTUAL WELL COMPANY	1S3W14R01	RAUGHT	BNK HILL
3602205	SAN BERNARDINO, CITY OF	1N4W06H01S	DEVIL 4	DEVIL CAN
3602206	SAN BERNARDINO, CITY OF	1N4W06H02S	DEVIL 3	DEVIL CAN
3602211	REDLANDS, CITY OF	1S3W26C	37SYLVN	BNK HILL
3602224	EAST PIONEER MUTUAL WELL COMPANY	1S3W13P		BNK HILL
3602241	VALDEPENA ACRES	1S3W20F03	ALMOND	BNK HILL
3602247	VICTORIA FARMS MUTUAL WATER CO.	1S4W13R03	2	BNK HILL
3602249	LOMA LINDA UNIVERSITY	1S4W25D05	ANDERSON	BNK HILL
3602252	SAN BERNARDINO, CITY OF	1S4W14B	2	BNK HILL

SAN BERNARDINO BASIN AREA
CROSS INDEX BY RECORDATION NUMBER

RECORDATION NUMBER	OWNER NAME	STATE WELL NUMBER	LOCAL DESIGNATION	BASIN NAME
3602260	EAST VALLEY WATER DISTRICT	1S3W05D06	CULL 3	BNK HILL
3602264	SAN BERNARDINO, CITY OF	1N4W27N01S	23RD ST.	BNK HILL
3602265	SAN BERNARDINO, CITY OF	1S4W03J	7TH ST.	BNK HILL
3602274	EAST VALLEY WATER DISTRICT	1N3W30J	39	BNK HILL
3602280	MENTONE CITRUS GROVES	1S2W18Q		BNK HILL
3602285	SAN BERNARDINO, CITY OF	1S4W15D05	15D5	BNK HILL
3602320	NEW ENGLAND WATER CO.	1S3W16		BNK HILL
3602337	EAST VALLEY WATER DISTRICT	1N4W26A	24 B	BNK HILL
3602338	EAST VALLEY WATER DISTRICT	1S3W04N	40A	BNK HILL
3602345	MUSCOY MUTUAL WATER COMPANY, NO. 1	1N5W24E	WELL NO 4	LYTLE
3602346	REDLANDS, CITY OF	1S3W28J02	1	BNK HILL
3602351	REDLANDS, CITY OF	1S2W13A	MC 0-A	BNK HILL
3602370	EAST VALLEY WATER DISTRICT	1N4W25F	4A	BNK HILL
3602381	CALIFORNIA, STATE OF PATTON HOSPITAL	1N3W29M	14	BNK HILL
3602382	DEVORE WATER CO.	2N5W28D	1	L CAJON
3602383	DEVORE WATER CO.	2N5W28C	2	L CAJON
3602384	DEVORE WATER CO.	2N5W28C	3	L CAJON
3602385	DEVORE WATER CO.	2N5W20H	MEDLIN CR.	L CAJON
3602386	DEVORE WATER CO.	2N5W21E	LETHIN SP.	L CAJON
3602387	DEVORE WATER CO.	2N5W22E	E. KIMBARK	L CAJON
3602388	DEVORE WATER CO.	2N5W21G	KIMBARK	L CAJON
3602389	DEVORE WATER CO.	2N5W22N	HOPPER	L CAJON

SAN BERNARDINO BASIN AREA
CROSS INDEX BY RECORDATION NUMBER

RECORDATION NUMBER	OWNER NAME	STATE WELL NUMBER	LOCAL DESIGNATION	BASIN NAME
3602390	DEVORE WATER CO.	2N5W28B	SANTA FE	L CAJON
3602391	DEVORE WATER CO.	2N5W28D	CASADY	L CAJON
3602399	SAN BERNARDINO, CITY OF	1N4W16E	NEWMARK 4	BNK HILL
3602400	SAN BERNARDINO, CITY OF	1N4W32N	BASE LINE	BNK HILL
3602401	SAN BERNARDINO, CITY OF	1N4W27A	LEROY	BNK HILL
3602405	COLTON, CITY OF	1S4W08C	19	BNK HILL
3602417	EAST VALLEY WATER DISTRICT	1S3W05D	4	BNK HILL
3602422	SAN BERNARDINO, CITY OF	1S4W02K08S	ANTIL 6	BNK HILL
3602426	SAN BERNARDINO, CITY OF	2N5W19K	C.C. DIV.	L CAJON
3602428	DEVORE WATER CO.	2N5W33H	4	L CAJON
3602474	EAST HIGHLANDS RANCH, INC.	1N3W25Q		PLUNGE
3602498	COLTON, CITY OF	1S4W08R07	68	BNK HILL
3602499	J. G. GOLFING ENTERPRISES, INC.	1S4W22A01		BNK HILL
3602521	SAN BERNARDINO, CITY OF	1S4W23N04	2	BNK HILL
3602525	L.P.R. ICE COMPANY	1S3W13C		BNK HILL
3602528	BASELINE GARDENS MUTUAL WATER COMPANY	1N4W35R01	3	BNK HILL
3602529	BLUE GOOSE GROWERS INC	1S2W09P02	NO. 6	BNK HILL
3602530	BLUE GOOSE GROWERS INC	1S2W09L02S	NO. 11	BNK HILL
3602531	BLUE BANNER CO.	1S2W09L03S	TUNNEL DIV.	BNK HILL
3602549	DANIELS AND BEST RANCH	1S3W19J	CALIF STREET	BNK HILL
3602550	DANIELS AND BEST RANCH	1S3W17R	ALABAMA ST	BNK HILL
3602560	EAST VALLEY WATER DISTRICT	1S3W04G	DUNKIRK 2	BNK HILL

SAN BERNARDINO BASIN AREA
CROSS INDEX BY RECORDATION NUMBER

RECORDATION NUMBER	OWNER NAME	STATE WELL NUMBER	LOCAL DESIGNATION	BASIN NAME
3602563	EAST VALLEY WATER DISTRICT	1S4W02Q	11A	BNK HILL
3602564	EAST VALLEY WATER DISTRICT	1S4W12B	28A	BNK HILL
3602571	EAST VALLEY WATER DISTRICT	1S3W03F		BNK HILL
3602574	VICTORIA FARMS MUTUAL WATER CO.	1S4W13R	#3 WELL	BNK HILL
3602596	LOMA LINDA, CITY OF	1S4W24R	NEW GOLCONDA	BNK HILL
3602653	REDLANDS, CITY OF	1S2W19J		BNK HILL
3602654	REDLANDS, CITY OF	1S2W19J		BNK HILL
3602657	YUCAIPA VALLEY WATER DISTRICT	1S1W20D		MILL CRK
3602658	YUCAIPA VALLEY WATER DISTRICT	1S1W20D		MILL CRK
3602659	YUCAIPA VALLEY WATER DISTRICT	1S1W19G		BNK HILL
3602664	STORKSON, WILLIAM F.	1N5W06		LYTLE
3602712	SAN BERNARDINO, CITY OF	1N4W08N		DEVIL CAN
3602714	VICTORIA FARMS MUTUAL WATER CO.	1S4W13R	1	BNK HILL
3602727	FONTANA UNION WATER COMPANY	1N5W15Q02S	FU 8	LYTLE
3602732	REDLANDS, CITY OF	1S3W32J02S	DOC. LEE	BNK HILL
3602759	LOMA LINDA, CITY OF	1S4W24A		BNK HILL
3602760	LOMA LINDA, CITY OF	1S4W24C		BNK HILL
3602766	WEST SAN BDNQ. COUNTY WATER DIST.	1S4W06H02		BNK HILL
3602781	LOMA LINDA UNIVERSITY	1S4W25D		BNK HILL
3602791	REDLANDS, CITY OF	1S2W20B01		BNK HILL
3602792	REDLANDS, CITY OF	1S2W19A01		BNK HILL
3602793	COLTON, CITY OF	1S4W08F01		BNK HILL

SAN BERNARDINO BASIN AREA
CROSS INDEX BY RECORDATION NUMBER

RECORDATION NUMBER	OWNER NAME	STATE WELL NUMBER	LOCAL DESIGNATION	BASIN NAME
3602799	EAST VALLEY WATER DISTRICT	1S2W07H01		
3602821	SAN BERNARDINO, CITY OF	1N5W03A02		DEVIL CAN
3602844	SAN BERNARDINO, CITY OF	1N4W08M02		DEVIL CAN
3602846	J. G. GOLFING ENTERPRISES, INC.	1S4W22A		BNK HILL
3602848	RIALTO, CITY OF	1N5W36N01		LYTLE
3602855	LOMA LINDA UNIVERSITY	1S4W25D07		
3602895	REDLANDS, CITY OF	1S3W13H		
3602896	REDLANDS, CITY OF	1S2W20A		
3602897	WEST SAN BDNO. COUNTY WATER DIST.	1N5W23		
3602917	BROOKSIDE PLAZA	1S3W03D01S		BNK HILL
3603027	SAN BERNARDINO, CITY OF	1N5W36J01S		DEVIL CAN
3603030	RIALTO, CITY OF	1S4W06B01S		
3603045	REDLANDS, CITY OF	1S1W09J01		BNK HILL
3603054	WEST SAN BDNO. COUNTY WATER DIST.	1N5W35E01S		
3603055	WEST SAN BDNO. COUNTY WATER DIST.	1N5W36J03S		
3603057	LOMA LINDA, CITY OF	1S4W23		
3603058	LOMA LINDA, CITY OF	1S4W23		
3603116	BIG BEAR MUNICIPAL WATER DISTRICT	1S3W13R01S		BNK HILL
3603141	SAN BERNARDINO VALLEY MWD	1S4W04E		BNK HILL
3603174	SAN BERNARDINO VALLEY MWD	1S4W04F02		
3603206	SAN BERNARDINO, CITY OF	1S4W04D02	OLIVE/GARN	BNK HILL
3603207	SAN BERNARDINO, CITY OF	1S4W04B04	10TH & J	BNK HILL

SAN BERNARDINO BASIN AREA
CROSS INDEX BY RECORDATION NUMBER

RECORDATION NUMBER	OWNER NAME	STATE WELL NUMBER	LOCAL DESIGNATION	BASIN NAME
3603208	SAN BERNARDINO, CITY OF	1N4W34G04	17TH	
3603247	EAST VALLEY WATER DISTRICT	1S3W06P18S		
3603262	HOLLIDAY TRUCKING	1N4W31M03S		
3603471	SAN BERNARDINO, CITY OF	2N5W19R	KENWOOD	L CAJON
3603472	SAN BERNARDINO, CITY OF	1N4W14P01S	40T/VALENCIA	BNK HILL
3603523	LOMA LINDA, CITY OF	1S4W24P04S	S. RICHARDSON	BNK HILL
3603538	RIALTO, CITY OF	1S4W06H	CITY #4	BNK HILL
3603539	YUCAIPA VALLEY WATER DISTRICT	1S2W24C	YVWD #51	BNK HILL
3603554	BARTON DEVELOPMENT	1S3W19A01S	CALIF ST	BNK HILL
3603579	SAN BERNARDINO, CITY OF	1N4W06	DVL CNYN #7	DEVIL CAN
3603580	SAN BERNARDINO, CITY OF	1N4W06	DVL CNYN #5	DEVIL CAN
3603581	SAN BERNARDINO, CITY OF	1S4W22	CENTURY	BNK HILL
3603582	SAN BERNARDINO, CITY OF	1S4W22	CHANDLER	BNK HILL
3603583	EAST VALLEY WATER DISTRICT	1S3W02N02	Plant 143	BNK HILL
3609723	SOUTHERN CALIFORNIA EDISON COMPANY	1S4W10F01S	HANFORD 1	BNK HILL

SAN BERNARDINO BASIN AREA.

CROSS INDEX BY STATE WELL NUMBER

SAN BERNARDINO BASIN AREA
CROSS INDEX BY STATE WELL NUMBER

STATE WELL NUMBER	OWNER NAME	RECORDATION NUMBER	LOCAL DESIGNATION	BASIN NAME
1N2W10N	BEAR VALLEY MUTUAL WATER COMPANY	3600027	ALDER CR	SANTA ANA
1N2W26H	BEAR VALLEY MUTUAL WATER COMPANY	3600021	SANTA ANA 1	SANTA ANA
1N2W34	BEAR VALLEY MUTUAL WATER COMPANY	3600022	SANTA ANA 2	SANTA ANA
1N3W19	EAST VALLEY WATER DISTRICT	3600864	NO. 79	BNK HILL
1N3W19	EAST VALLEY WATER DISTRICT	3600970	LSC 1	BNK HILL
1N3W19F	EAST VALLEY WATER DISTRICT	3600971	L. SAND CR.	BNK HILL
1N3W19Q	SELEY	122	TUNNEL DIV.	BNK HILL
1N3W19R	YORK	160	DOMESTIC	BNK HILL
1N3W19R	YORK	161		BNK HILL
1N3W19R	YORK	162	SAND CYN TUN	BNK HILL
1N3W20N	SAN MANUAL INDIAN RESERVATION	119		BNK HILL
1N3W25Q	EAST HIGHLANDS RANCH, INC.	3602474		PLUNGE
1N3W27	NORTH FORK WATER COMPANY	3600681	CITY CREEK	BNK HILL
1N3W27M	GUERTH, WILLIAM H.	3600856	CITY CREEK	BNK HILL
1N3W27N02S	EAST VALLEY WATER DISTRICT	3600378	CCH 3	BNK HILL
1N3W27N08S	EAST VALLEY WATER DISTRICT	3600377	CCH 1	BNK HILL
1N3W27R	COOK CANYON	18		BNK HILL
1N3W28A	THOMPSON RANDALL	132	SPRING DIV.	
1N3W28N01	HIGHLAND WELL COMPANY	3600184	APLIN WELL	BNK HILL
1N3W28P01S	EAST VALLEY WATER DISTRICT	3600855	SEAVEY 1	BNK HILL
1N3W29B	SUPERIOR ORCHARDS	131	TUNNEL DIV.	BNK HILL
1N3W29H	WIDEMEYER	157	SPRING DIV.	BNK HILL

SAN BERNARDINO BASIN AREA
CROSS INDEX BY STATE WELL NUMBER

STATE WELL NUMBER	OWNER NAME	RECORDATION NUMBER	LOCAL DESIGNATION	BASIN NAME
1N3W29H	WIDEMEYER	158		BNK HILL
1N3W29M	CALIFORNIA, STATE OF	3600924-	2A	BNK HILL
1N3W29M	CALIFORNIA, STATE OF	3602381	14	BNK HILL
1N3W29M01S	CALIFORNIA, STATE OF	3600924	PATTON 2	BNK HILL
1N3W29N01S	CALIFORNIA, STATE OF	3600931	PATTON 10	BNK HILL
1N3W29R01S	BEAR VALLEY MUTUAL WATER COMPANY	3600025	PALM AV3	BNK HILL
1N3W30	EAST VALLEY WATER DISTRICT	3600221	NO. 63	BNK HILL
1N3W30	EAST VALLEY WATER DISTRICT	3600545	NUTW-DS	BNK HILL
1N3W30C	EAST VALLEY WATER DISTRICT	30	NO. 36	BNK HILL
1N3W30C	EAST VALLEY WATER DISTRICT	33	NO. 44	BNK HILL
1N3W30H01S	EAST VALLEY WATER DISTRICT	3600444	NO. 98	BNK HILL
1N3W30J	EAST VALLEY WATER DISTRICT	3602274	39	BNK HILL
1N3W30N	EAST VALLEY WATER DISTRICT	3602113	41	BNK HILL
1N3W31	BASELINE LAUNDRY	82		BNK HILL
1N3W31A	EAST VALLEY WATER DISTRICT	34	NO. 45	BNK HILL
1N3W31B01	EAST VALLEY WATER DISTRICT	3600927	PATTON 6	BNK HILL
1N3W31C02S	EAST VALLEY WATER DISTRICT	3601884	30	BNK HILL
1N3W31D	EAST VALLEY WATER DISTRICT	38	NO. 70	BNK HILL
1N3W31K02S	CALIFORNIA, STATE OF	3600929	PATTON 8	BNK HILL
1N3W31L	EAST VALLEY WATER DISTRICT	3600269	NO. 68	BNK HILL
1N3W31L02S	EAST VALLEY WATER DISTRICT	3600928	PATTON 7	BNK HILL
1N3W31L03S	EAST VALLEY WATER DISTRICT	3600930	PATTON 9	BNK HILL

SAN BERNARDINO BASIN AREA
CROSS INDEX BY STATE WELL NUMBER

STATE WELL NUMBER	OWNER NAME	RECORDATION NUMBER	LOCAL DESIGNATION	BASIN NAME
1N3W31P02S	FRIEDEMANN, ERNEST C.	3600747	WELL 1	BNK HILL
1N3W31Q	BASELINE LAUNDRY	8		BNK HILL
1N3W32	EAST VALLEY WATER DISTRICT	3600275	NO. 64	BNK HILL
1N3W32	MILLER MUTUAL WELL CO.	3600630		BNK HILL
1N3W32C01S	CALIFORNIA, STATE OF PATTON HOSPITAL	3600923	PATTON 1	BNK HILL
1N3W32C02S	CALIFORNIA, STATE OF PATTON HOSPITAL	3601930	PATTON 11	BNK HILL
1N3W32D	MILLER MUTUAL WELL CO.	3600630-		BNK HILL
1N3W32M	NO NAME WELL	85		BNK HILL
1N3W33C01	NORTH FORK WATER COMPANY	3600765	RODDICK WELL	BNK HILL
1N3W33F01S	EAST VALLEY WATER DISTRICT	3601184	NO. 94	BNK HILL
1N3W33H01S	EAST VALLEY WATER DISTRICT	3601584	NO. 47	BNK HILL
1N3W33M01S	EAST VALLEY WATER DISTRICT	3600374	PALMHI 1	BNK HILL
1N3W33M02S	EAST VALLEY WATER DISTRICT	3601069	1	BNK HILL
1N3W33R02S	BASE LINE WELL COMPANY	3600456	1	BNK HILL
1N3W34	PATTERSON, ROY H.	163		BNK HILL
1N3W34A	SYCAMORE HEIGHTS WATER COMPANY, INC.	3601838	WALKISHA	BNK HILL
1N3W34B	SYCAMORE HEIGHTS WATER COMPANY, INC.	3601837	HERCULES	BNK HILL
1N3W34B01	TILDEN, M. WILLIAM	3602075	DOM. 2	BNK HILL
1N3W34B02	TILDEN, M. WILLIAM	3602074	IRRIG. 1	BNK HILL
1N3W34C02S	BRISTOL RANCH	3601631	1	BNK HILL
1N3W34F	NORWOOD	95		BNK HILL
1N3W34H	ARNOLD RANCH	4		BNK HILL

SAN BERNARDINO BASIN AREA
CROSS INDEX BY STATE WELL NUMBER

STATE WELL NUMBER	OWNER NAME	RECORDATION NUMBER	LOCAL DESIGNATION	BASIN NAME
1N3W34K	BALDWIN	6		BNK HILL
1N3W34K	RULE	114	SPRING	BNK HILL
1N3W35	EAST HIGHLANDS RANCH, INC.	3600606	ELDER GULCH	BNK HILL
1N3W35B	EAST HIGHLANDS ORANGE COMPANY	29	BOX SPRING	BNK HILL
1N3W36	EAST HIGHLANDS RANCH, INC.	3600605	PLUNGE CK DI	PLUNGE
1N4W06	SAN BERNARDINO, CITY OF	3600738	D.C. DIV.	DEVIL CAN
1N4W06	SAN BERNARDINO, CITY OF	3603579	DVL CNYN #7	DEVIL CAN
1N4W06	SAN BERNARDINO, CITY OF	3603580	DVL CNYN #5	DEVIL CAN
1N4W06H01S	SAN BERNARDINO, CITY OF	3602205	DEVIL 4	DEVIL CAN
1N4W06H02S	SAN BERNARDINO, CITY OF	3602206	DEVIL 3	DEVIL CAN
1N4W07F01S	SAN BERNARDINO, CITY OF	3600711	DEVICYN 2	DEVIL CAN
1N4W08M01S	SAN BERNARDINO, CITY OF	3600712	DEVICYN 1	DEVIL CAN
1N4W08M02	SAN BERNARDINO, CITY OF	3602844		DEVIL CAN
1N4W08N	ELLENA, JOHN B.	54		DEVIL CAN
1N4W08N	SAN BERNARDINO, CITY OF	3602712		DEVIL CAN
1N4W13P	DILLSON MUT. WTR. CO.	25	DILLSON AVE	DEVIL CAN
1N4W13P	DILLSON MUT. WTR. CO.	26	HARRISON CYN	DEVIL CAN
1N4W13P	HARRISON CANYON	63		DEVIL CAN
1N4W13P	HARRISON CANYON	64		DEVIL CAN
1N4W13P	DILLSON MUT. WTR. CO.	173	CISCO WELL	DEVIL CAN
1N4W13Q	HARDISON	61		DEVIL CAN
1N4W13Q	U.S. FOREST SERVICE	137	MAINT. YARD	DEVIL CAN

SAN BERNARDINO BASIN AREA
CROSS INDEX BY STATE WELL NUMBER

STATE WELL NUMBER	OWNER NAME	RECORDATION NUMBER	LOCAL DESIGNATION	BASIN NAME
1N4W14	LULY, DR. LUCIAN L.	3601376	WATERMAN	DEVIL CAN
1N4W14	LULY, DR. LUCIAN L.	3601377	WATERMAN	DEVIL CAN
1N4W14	LULY, DR. LUCIAN L.	3601378	WATERMAN	DEVIL CAN
1N4W14	CAMPUS CRUSADE FOR CHRIST	3601811	EAST TWIN	DEVIL CAN
1N4W14A	CAMPUS CRUSADE FOR CHRIST	3601979	EAST TWIN	DEVIL CAN
1N4W14C	CAMPUS CRUSADE FOR CHRIST	155	W TWIN CRK	DEVIL CAN
1N4W14J	BOUCHER	14		DEVIL CAN
1N4W14J	SATOSKI, DOCTOR	121		DEVIL CAN
1N4W14J	SMITH	124		DEVIL CAN
1N4W14J	WALLACE	148		DEVIL CAN
1N4W14P01S	SAN BERNARDINO, CITY OF	3603472	40T/VALENCIA	BNK HILL
1N4W14R	BATCHELOR	9		DEVIL CAN
1N4W14R	BATCHELOR	10		DEVIL CAN
1N4W14R	KING	73		DEVIL CAN
1N4W16E	SAN BERNARDINO, CITY OF	3600715	NEWMRK 2	DEVIL CAN
1N4W16E	SAN BERNARDINO, CITY OF	3602399	NEWMARK 4	BNK HILL
1N4W16E01S	SAN BERNARDINO, CITY OF	3600714	NEWMRK 1	DEVIL CAN
1N4W16E03S	SAN BERNARDINO, CITY OF	3600716	NEWMRK 3	DEVIL CAN
1N4W23E	CAMPUS CRUSADE FOR CHRIST	3601810	PRKSDE 2	BNK HILL
1N4W23E	ARROWHEAD COUNTRY CLUB	3601925	1	BNK HILL
1N4W23K	VALENCIA AVE. MUT. WTR. CO.	140	WATERMAN AVE	BNK HILL
1N4W24	LANGSTON-NEWBY DEVELOPMENT CO.	3600218	1	DEVIL CAN

SAN BERNARDINO BASIN AREA
CROSS INDEX BY STATE WELL NUMBER

STATE WELL NUMBER	OWNER NAME	RECORDATION NUMBER	LOCAL DESIGNATION	BASIN NAME
1N4W24	LA BONTE, JIM	3600865	MUL TOWN2	BNK HILL
1N4W24	SOMERS, R.	3601093	SPRING	BNK HILL
1N4W25A01S	EAST VALLEY WATER DISTRICT	3601675	27	BNK HILL
1N4W25B	EAST VALLEY WATER DISTRICT	3601672	25	BNK HILL
1N4W25C02S	EAST VALLEY WATER DISTRICT	3601673	25A	BNK HILL
1N4W25D	EAST VALLEY WATER DISTRICT	48	NO. 85	BNK HILL
1N4W25F	EAST VALLEY WATER DISTRICT	3602370	4A	BNK HILL
1N4W25G01S	EAST VALLEY WATER DISTRICT	3601674	26	BNK HILL
1N4W25K01	EAST VALLEY WATER DISTRICT	3600643	NO. 66	BNK HILL
1N4W25R	ANDERSON, W.D.	3		BNK HILL
1N4W26	MT. VIEW CEMETERY OF SAN BERNARDINO	3600742	1	BNK HILL
1N4W26	MT. VIEW CEMETERY OF SAN BERNARDINO	3600742-	3	BNK HILL
1N4W26	MT. VIEW CEMETERY OF SAN BERNARDINO	3600743	2	BNK HILL
1N4W26	DEL ROSA MUTUAL WATER COMPANY	3601809	GOLDNAV 1	BNK HILL
1N4W26A	EAST VALLEY WATER DISTRICT	3602337	24 B	BNK HILL
1N4W26A01S	EAST VALLEY WATER DISTRICT	3601670	24	BNK HILL
1N4W26A02S	EAST VALLEY WATER DISTRICT	3601671	24A	BNK HILL
1N4W26G	SAN BERNARDINO, CITY OF	3600727	LYNWOOD	BNK HILL
1N4W26P03S	SAN BERNARDINO, CITY OF	3601115	PERRISH 5	BNK HILL
1N4W27A	SAN BERNARDINO, CITY OF	3602401	LERROY	BNK HILL
1N4W27A01S	SAN BERNARDINO, CITY OF	3600728	WTRMN AV	BNK HILL
1N4W27B	SAN BERNARDINO, CITY OF	3602081	31 ST	BNK HILL

SAN BERNARDINO BASIN AREA
CROSS INDEX BY STATE WELL NUMBER

STATE WELL NUMBER	OWNER NAME	RECORDATION NUMBER	LOCAL DESIGNATION	BASIN NAME
1N4W27G01S	SAN BERNARDINO, CITY OF	3600719	MARSHALL	BNK HILL
1N4W27M01S	SAN BERNARDINO, CITY OF	3600721	NO E ST	BNK HILL
1N4W27M02S	SAN BERNARDINO, CITY OF	3600720	27TH ST	BNK HILL
1N4W27N01S	SAN BERNARDINO, CITY OF	3602264	23RD ST.	BNK HILL
1N4W29	SAN BERNARDINO, CITY OF	3601879	GARDENA	BNK HILL
1N4W29E01S	SAN BERNARDINO, CITY OF	3601878	DARBY	BNK HILL
1N4W29F01S	SAN BERNARDINO, CITY OF	3601880	COLIMA	BNK HILL
1N4W30L	SAN BERNARDINO, CITY OF	3601845	3	LYTLE
1N4W31A01S	MOUNT VERNON WATER COMPANY	3600319	1	BNK HILL
1N4W31H	SAN BERNARDINO, CITY OF	3601588	BERD00 1	BNK HILL
1N4W31M03S	HOLLIDAY TRUCKING	3603262		
1N4W31N	TRI CITY CONCRETE	3600935		LYTLE
1N4W31N	RIALTO, CITY OF	3601085	RIALTO MUT	LYTLE
1N4W31P03S	WEST SAN BDN0. COUNTY WATER DIST.	3601002	RAYNOR 1	LYTLE
1N4W32D03S	SAN BERNARDINO, CITY OF	3600717	19TH STL	BNK HILL
1N4W32D04S	SAN BERNARDINO, CITY OF	3600718	19ST. 2	BNK HILL
1N4W32N	SAN BERNARDINO, CITY OF	3602400	BASE LINE	BNK HILL
1N4W34G01S	SAN BERNARDINO, CITY OF	3600725	17 ST SW	BNK HILL
1N4W34G03S	SAN BERNARDINO, CITY OF	3600726	16TH ST	BNK HILL
1N4W34G04	SAN BERNARDINO, CITY OF	3603208	17TH	
1N4W35C01S	SAN BERNARDINO, CITY OF	3601114	PRRSHLL 2	BNK HILL
1N4W35C02S	SAN BERNARDINO, CITY OF	3601116	PRRSHLL 3	BNK HILL

SAN BERNARDINO BASIN AREA
CROSS INDEX BY STATE WELL NUMBER

STATE WELL NUMBER	OWNER NAME	RECORDATION NUMBER	LOCAL DESIGNATION	BASIN NAME
1N4W35C03S	SAN BERNARDINO, CITY OF	3601117	PRRSHLL 4	BNK HILL
1N4W35F	SAN BERNARDINO, COUNTY OF	19	COUNTY HOSP	BNK HILL
1N4W35H	PACIFIC HIGH SCHOOL	96		BNK HILL
1N4W35J02S	BASELINE GARDENS MUTUAL WATER COMPANY	3600457	PAC&BARL	BNK HILL
1N4W35K	SAN BERNARDINO, CITY OF	3602067	2	BNK HILL
1N4W35M03S	SAN BERNARDINO, CITY OF	3600729	GILBRTST	BNK HILL
1N4W35N	PIERSON	97		BNK HILL
1N4W35R01	BASELINE GARDENS MUTUAL WATER COMPANY	3602528	3	BNK HILL
1N4W36	EAST VALLEY WATER DISTRICT	3601654	NO. 1A	BNK HILL
1N4W36F03S	CONEJO RANCHOS MUTUAL WATER COMPANY	3601186	1	BNK HILL
1N4W36F08S	EAST VALLEY WATER DISTRICT	3601666	16	BNK HILL
1N4W36H	EAST VALLEY WATER DISTRICT	36	NO. 52	BNK HILL
1N4W36H06S	EAST VALLEY WATER DISTRICT	3601669	23	BNK HILL
1N4W36K04S	EAST VALLEY WATER DISTRICT	3601653	NO. 1	BNK HILL
1N4W36K05S	EAST VALLEY WATER DISTRICT	3601655	NO. 2	BNK HILL
1N4W36M01S	BASELINE GARDENS MUTUAL WATER COMPANY	3600458	PS & B 2	BNK HILL
1N4W36Q01S	EAST VALLEY WATER DISTRICT	3601656	NO. 6	BNK HILL
1N4W36R01S	EAST VALLEY WATER DISTRICT	3601658		BNK HILL
1N5W01R	MEYER, CHARLES R.	3600760	1	DEVIL CAN
1N5W03	SAN BERNARDINO, CITY OF	3601844	2	L CAJON
1N5W03A02	SAN BERNARDINO, CITY OF	3602821		DEVIL CAN
1N5W03H01S	SAN BERNARDINO, CITY OF	3601843	1	L CAJON

SAN BERNARDINO BASIN AREA
CROSS INDEX BY STATE WELL NUMBER

STATE WELL NUMBER	OWNER NAME	REGORDATION NUMBER	LOCAL DESIGNATION	BASIN NAME
1N5W04M	REGINA GRAPE PRODUCTS	105	WELL NO. 1	LYTLE
1N5W04N	REGINA GRAPE PRODUCTS	106	WELL NO. 2	LYTLE
1N5W04N	REGINA GRAPE PRODUCTS	107	WELL NO. 3	LYTLE
1N5W04N	REGINA GRAPE PRODUCTS	110	WELL NO. 5	LYTLE
1N5W04N	REGINA GRAPE PRODUCTS	111	WELL NO. 6	LYTLE
1N5W04N	REGINA GRAPE PRODUCTS	112	WELL NO. 7	LYTLE
1N5W05B	REGINA GRAPE PRODUCTS	108	SPRING DIV.	LYTLE
1N5W05R	REGINA GRAPE PRODUCTS	109	WELL NO. 4	LYTLE
1N5W06	STORKSON, WILLIAM F.	3600083	1	LYTLE
1N5W06	SAN BERNARDINO, CITY OF	3600739	L.C. DIV.	LYTLE
1N5W06	STORKSON, WILLIAM F.	3602664		LYTLE
1N5W06E	FONTANA UNION WATER COMPANY	3600591		LYTLE
1N5W06G01S	FONTANA UNION WATER COMPANY	3600582	FU 27	LYTLE
1N5W06K02S	FONTANA UNION WATER COMPANY	3600586	FU 33	LYTLE
1N5W07C	NEALEY MUTUAL WATER COMPANY	3601381		LYTLE
1N5W07H01S	FONTANA UNION WATER COMPANY	3600581	FU 26	LYTLE
1N5W15Q02S	FONTANA UNION WATER COMPANY	3602727	FU 8	LYTLE
1N5W16K01S	FONTANA UNION WATER COMPANY	3600585	FU 32	LYTLE
1N5W22A01S	FONTANA UNION WATER COMPANY	3600569	FU 13	LYTLE
1N5W22C02S	FONTANA UNION WATER COMPANY	3600563	FU 4	LYTLE
1N5W22F01S	FONTANA UNION WATER COMPANY	3600580	FU 25	LYTLE
1N5W22F02S	FONTANA UNION WATER COMPANY	3600562	FU 3	LYTLE

SAN BERNARDINO BASIN AREA
CROSS INDEX BY STATE WELL NUMBER

STATE WELL NUMBER	OWNER NAME	RECORDATION NUMBER	LOCAL DESIGNATION	BASIN NAME
1N5W22F03S	FONTANA UNION WATER COMPANY	3600579	FU 24	LYTLE
1N5W22M	WEST SAN BDNO. COUNTY WATER DIST.	3600312		LYTLE
1N5W22M	MOUNT VERNON WATER COMPANY	3600320		LYTLE
1N5W22M	RIALTO, CITY OF	3601718		LYTLE
1N5W23	WEST SAN BDNO. COUNTY WATER DIST.	3602897		
1N5W23A01S	MUSCOY MUTUAL WATER COMPANY, NO. 1	3601499	MUSCOY 2	LYTLE
1N5W23A02S	MUSCOY MUTUAL WATER COMPANY, NO. 1	3601500	MUSCOY 3	LYTLE
1N5W23H01S	MUSCOY MUTUAL WATER COMPANY, NO. 1	3601497	MUSCOY 1	LYTLE
1N5W23K01S	FONTANA UNION WATER COMPANY	3600561	FU 1	LYTLE
1N5W23P02S	WEST SAN BDNO. COUNTY WATER DIST.	3600306	UPPER 2	LYTLE
1N5W23P04S	WEST SAN BDNO. COUNTY WATER DIST.	3600307	UPPER 4	LYTLE
1N5W23Q	RIALTO, CITY OF	3602080	CITY 2	LYTLE
1N5W23Q00S	WEST SAN BDNO. COUNTY WATER DIST.	3601944	LOWER 7	LYTLE
1N5W23Q01S	RIALTO, CITY OF	3601263	CITY WELL	LYTLE
1N5W24D01S	MUSCOY MUTUAL WATER COMPANY, NO. 1	3601498	NO. 4	LYTLE
1N5W24E	MUSCOY MUTUAL WATER COMPANY, NO. 1	3602345	WELL NO 4	LYTLE
1N5W25E00S	WEST SAN BDNO. COUNTY WATER DIST.	3601725		LYTLE
1N5W25E01S	WEST SAN BDNO. COUNTY WATER DIST.	3600305	LOWER 6	LYTLE
1N5W25E02S	WEST SAN BDNO. COUNTY WATER DIST.	3600998	FERG 1	LYTLE
1N5W26A01S	WEST SAN BDNO. COUNTY WATER DIST.	3600302	LOWER 2	LYTLE
1N5W26A03S	WEST SAN BDNO. COUNTY WATER DIST.	3600304	L5	LYTLE
1N5W26B01S	WEST SAN BDNO. COUNTY WATER DIST.	3600303	LOWER 4	LYTLE

SAN BERNARDINO BASIN AREA
CROSS INDEX BY STATE WELL NUMBER

STATE WELL NUMBER	OWNER NAME	RECORDATION NUMBER	LOCAL DESIGNATION	BASIN NAME
1N5W35E01S	WEST SAN BDNO. COUNTY WATER DIST.	3603054		
1N5W36H04S	WEST SAN BDNO. COUNTY WATER DIST.	3600997	LORD 7	LYTLE
1N5W36J01S	SAN BERNARDINO, CITY OF	3603027		DEVIL CAN
1N5W36J03S	WEST SAN BDNO. COUNTY WATER DIST.	3600996	NO 8	LYTLE
1N5W36J03S	WEST SAN BDNO. COUNTY WATER DIST.	3603055		
1N5W36N01	RIALTO, CITY OF	3602848		LYTLE
1N5W36R01S	SAN BERNARDINO, CITY OF	3600713	LYTLE CR 3	LYTLE
1S1W08G1	REDLANDS, CITY OF	3601282	MC 1	MILL CRK
1S1W09J01	REDLANDS, CITY OF	3603045		BNK HILL
1S1W10L1	REDLANDS, CITY OF	3601285	MC 2	MILL CRK
1S1W11Q1	REDLANDS, CITY OF	3601288	MC 4	MILL CRK
1S1W18M	WARD, FLOYD	153	WELL NO. 6	MILL CRK
1S1W18N	WARD, FLOYD	149	WELL NO. 1	BNK HILL
1S1W18N	WARD, FLOYD	152	WELL NO. 4	BNK HILL
1S1W18P	WARD, FLOYD	150	WELL NO. 2	BNK HILL
1S1W18P	WARD, FLOYD	151	WELL NO. 3	BNK HILL
1S1W18P	WARD, FLOYD	154	LATERAL SPRG	BNK HILL
1S1W19G	TRIPLE FALLS MUT. WTR. CO.	134		BNK HILL
1S1W19G	YUCAIPA VALLEY WATER DISTRICT	3602659		BNK HILL
1S1W20D	TRIPLE FALLS MUT. WTR. CO.	135		MILL CRK
1S1W20D	TRIPLE FALLS MUT. WTR. CO.	136		MILL CRK
1S1W20D	YUCAIPA VALLEY WATER DISTRICT	3602657		MILL CRK

SAN BERNARDINO BASIN AREA
CROSS INDEX BY STATE WELL NUMBER

STATE WELL NUMBER	OWNER NAME	RECORDATION NUMBER	LOCAL DESIGNATION	BASIN NAME
1S1W20D	YUCAIPA VALLEY WATER DISTRICT	3602658		MILL CRK
1S2W04N	BEAR VALLEY MUTUAL WATER COMPANY	3600028		BNK HILL
1S2W06	SARATOGA DEVELOPMENT CO	28	TUNNEL DIV.	BNK HILL
1S2W06M	HIGHLAND ACRES RANCH	3600323	ELEC 1	BNK HILL
1S2W07B	EAST HIGHLANDS RANCH, INC.	3600604	RANNEY	BNK HILL
1S2W07H01	EAST VALLEY WATER DISTRICT	3602799		
1S2W08	REDLANDS WTR. CO.	104	TUNNEL DIV.	BNK HILL
1S2W08C01S	NORTH FORK WATER COMPANY	3600678	NO. 1	BNK HILL
1S2W08C02S	NORTH FORK WATER COMPANY	3600679	NO. 2	BNK HILL
1S2W09	SOLANO WELL NO. 1	3600187	1	BNK HILL
1S2W09L	REDLANDS ASSOCIATES	101	BLOCK NO. 11	BNK HILL
1S2W09L	REDLANDS ASSOCIATES	102	TUNNEL DIV.	BNK HILL
1S2W09L02S	BLUE GOOSE GROWERS INC	3602530	NO. 11	BNK HILL
1S2W09L03S	BLUE BANNER CO.	3602531	TUNNEL DIV.	BNK HILL
1S2W09P	REDLANDS ASSOCIATES	100	BLOCK NO. 6	BNK HILL
1S2W09P02	BLUE GOOSE GROWERS INC	3602529	NO. 6	BNK HILL
1S2W09Q	COGBILL, CLINTON L.	3601628	2	BNK HILL
1S2W13	SUNRISE RANCH PART C/O LIFE DEVELOPMENT	3600599		BNK HILL
1S2W13	SUNRISE RANCH PART C/O LIFE DEVELOPMENT	3600600	SUNRISE 2	BNK HILL
1S2W13A	REDLANDS, CITY OF	3602351	MC 0-A	BNK HILL
1S2W13B	REDLANDS, CITY OF	103	MILL CR. DIV	BNK HILL
1S2W13P	U.S. FOREST SERVICE	138	MILL CREEK	MILL CRK

SAN BERNARDINO BASIN AREA
CROSS INDEX BY STATE WELL NUMBER

STATE WELL NUMBER	OWNER NAME	RECORDATION NUMBER	LOCAL DESIGNATION	BASIN NAME
1S2W14	SUNRISE RANCH PART C/O LIFE DEVELOPMENT	3600601	SUNRISE 3A	BNK HILL
1S2W14	SUNRISE RANCH PART C/O LIFE DEVELOPMENT	3601640		BNK HILL
1S2W14L	SUNRISE RANCH PART C/O LIFE DEVELOPMENT	3601969	SUNRISE 7	BNK HILL
1S2W14N	REDLANDS, CITY OF	3601302	MILL CR.	BNK HILL
1S2W15G	SUNRISE RANCH PART C/O LIFE DEVELOPMENT	3600603	SUNRISE 5	BNK HILL
1S2W15P	SUNRISE RANCH PART C/O LIFE DEVELOPMENT	3600602	SUNRISE 4	BNK HILL
1S2W16	CRAM PATTERSON WELL	3600188	CRAMPAT 2	BNK HILL
1S2W16C	SOLANO WELL NO. 3	3602003	3	BNK HILL
1S2W16C01	GREENSPOT MUTUAL WELL CO.	3600266	GRNSPTMU	BNK HILL
1S2W16L	HAGAR	60		BNK HILL
1S2W17	KARAHALOIS	139	PEPPER HOUSE	BNK HILL
1S2W17	EAST LUGONIA MUTUAL WATER CO.	3600038		BNK HILL
1S2W17B	REDLANDS ASSOCIATES	99	NO. 0	BNK HILL
1S2W18M	REES & PERRICONE RANCH	3602171		BNK HILL
1S2W18Q	MENTONE CITRUS GROVES	3602280		BNK HILL
1S2W18R01S	MENTONE CITRUS GROVES	3600139		BNK HILL
1S2W19A01	REDLANDS, CITY OF	3602792		
1S2W19D	BEAR VALLEY MUTUAL WATER COMPANY	3600024	WABASH 2	BNK HILL
1S2W19G01S	EAST LUGONIA MUTUAL WATER CO.	3600006	BERYL ST	BNK HILL
1S2W19J	MENTONE DOMESTIC WTR. CO.	83		BNK HILL
1S2W19J	MENTONE DOMESTIC WTR. CO.	176	3 1971	BNK HILL
1S2W19J	REDLANDS, CITY OF	3602653		BNK HILL

SAN BERNARDINO BASIN AREA
CROSS INDEX BY STATE WELL NUMBER

STATE WELL NUMBER	OWNER NAME	RECORDATION NUMBER	LOCAL DESIGNATION	BASIN NAME
1S2W19J	REDLANDS, CITY OF	3602654		BNK HILL
1S2W19K01S	REDLANDS, CITY OF	3601308	TENCH	BNK HILL
1S2W20A	REDLANDS, CITY OF	3602896		
1S2W20B01	REDLANDS, CITY OF	3602791		
1S2W20K	SOUZA, JOHN	3601084		BNK HILL
1S2W20K	F. A. R. WELL	3602020		BNK HILL
1S2W21C	REDLANDS, CITY OF	3601287	ELUGNA3	BNK HILL
1S2W21D01S	REDLANDS, CITY OF	3601290	ELUGNA6	BNK HILL
1S2W21E01S	REDLANDS, CITY OF	3601284	MAGUET 2	BNK HILL
1S2W21E02S	REDLANDS, CITY OF	3601286	MAGUET 3	BNK HILL
1S2W21H01	REYNOLDS, BILL	3600981		BNK HILL
1S2W21L01	HEAD, JOE T.	3600226	1	BNK HILL
1S2W21L02	CRAFTON WATER COMPANY	3602186	2	BNK HILL
1S2W21M01S	REDLANDS, CITY OF	3601281	MAGUET 1	BNK HILL
1S2W22	GREENSPOT MUTUAL WATER CO TUNNEL	166		BNK HILL
1S2W22C02S	REDLANDS, CITY OF	3601283	E LUG 2	BNK HILL
1S2W22E	BLISS	13		BNK HILL
1S2W22E	FARROW	56		BNK HILL
1S2W22F	RAMSEY	98	SPRING DIV	BNK HILL
1S2W24C	ELLGOOD	55		BNK HILL
1S2W24C	YUCAIPA VALLEY WATER DISTRICT	3603539	YVWD #51	BNK HILL
1S2W24H	STANLEY, SILAS	127		BNK HILL

SAN BERNARDINO BASIN AREA
CROSS INDEX BY STATE WELL NUMBER

STATE WELL NUMBER	OWNER NAME	RECORDATION NUMBER	LOCAL DESIGNATION	BASIN NAME
1S2W28M	LA TOURETTE	78		BNK HILL
1S2W28M	LORD	79	SPRING DIV.	BNK HILL
1S2W29	FINCH	57		BNK HILL
1S2W29	SELBY, DR. & MRS. ARTHUR	3600017	GRREES 3	BNK HILL
1S2W29	SELBY, DR. & MRS. ARTHUR	3600018	GRREES 2	BNK HILL
1S2W29L	RANCHO LADERA	3602188	ROLADERA	BNK HILL
1S2W29M01	HAPPE MUTUAL WELL COMPANY	3600238	1	BNK HILL
1S2W29N	CRAFTON WATER COMPANY	3600272	5TH AVE 1	BNK HILL
1S2W29N	BUOYE WELL	3602062	1	BNK HILL
1S2W29N01S	NYE, WILLIAM H.	3600313	NYE	BNK HILL
1S2W30	HINCKLEY, HORACE P.	3600240	SOUTH WELL	BNK HILL
1S2W30B	HINCKLEY, HORACE P.	3601645	1	BNK HILL
1S2W30B02S	PAINE, ROBERT T., TRUSTEE	3601642	KING ST	BNK HILL
1S2W30C01S	PAINE, ROBERT T., TRUSTEE	3601641	OPAL ST	BNK HILL
1S2W30G01	KING STREET MUTUAL WELL COMPANY	3600530	1	BNK HILL
1S2W30G02	KING STREET MUTUAL WELL COMPANY	3600530-	2	BNK HILL
1S2W30H	GAY, PHILIP L.	3601126	1	BNK HILL
1S2W31	SECHREST, RALPH F.	3600483	GPHRRCH 1	BNK HILL
1S2W31	'7TH AVE. WELL	3601121	1	BNK HILL
1S2W31B	HILL	67		BNK HILL
1S2W31M	ROBBINS, H. W.	3602170		BNK HILL
1S2W32B	KOCH	74		BNK HILL

SAN BERNARDINO BASIN AREA
CROSS INDEX BY STATE WELL NUMBER

STATE WELL NUMBER	OWNER NAME	RECORDATION NUMBER	LOCAL DESIGNATION	BASIN NAME
1S2W32G01	KOCH, GEORGE J.	3601451	1	BNK HILL
1S3W01A	NORTH FORK WATER COMPANY	3601644	PLUNGE CR	BNK HILL
1S3W01H	EAST VALLEY WATER DISTRICT	3600220	1	BNK HILL
1S3W02	EAST HIGHLANDS RANCH, INC.	3600598	LOCAL 1	BNK HILL
1S3W02	EAST HIGHLANDS RANCH, INC.	3600607	SMALL	BNK HILL
1S3W02	EAST HIGHLANDS RANCH, INC.	3600607-	SMALL	BNK HILL
1S3W02	EAST VALLEY WATER DISTRICT	3600680	NF CRAM3	BNK HILL
1S3W02J	SMITH,	125		BNK HILL
1S3W02N02	EAST VALLEY WATER DISTRICT	3603583	Plant 143	BNK HILL
1S3W02P	VAN MEETER	146	OLD WELL	BNK HILL
1S3W02P	VAN MEETER	147	NEW WELL	BNK HILL
1S3W03D	HUNTER	71		BNK HILL
1S3W03D01S	BROOKSIDE PLAZA	3602917		BNK HILL
1S3W03F	CLIFFSIDE RANCH	17		BNK HILL
1S3W03F	EAST VALLEY WATER DISTRICT	3600058	NO. 53	BNK HILL
1S3W03F	BARNO, JOHN	3602079	1	BNK HILL
1S3W03F	EAST VALLEY WATER DISTRICT	3602571		BNK HILL
1S3W03N	EAST VALLEY WATER DISTRICT	47	NO. 84	BNK HILL
1S3W03N	EAST VALLEY WATER DISTRICT	49	NO. 93	BNK HILL
1S3W03N	STRAWBERRY PATCH	129		BNK HILL
1S3W03N	STRAWBERRY PATCH	130		BNK HILL
1S3W03P00S	RIEDMAN, FRED M.	3601629	1	BNK HILL

SAN BERNARDINO BASIN AREA
CROSS INDEX BY STATE WELL NUMBER

STATE WELL NUMBER	OWNER NAME	RECORDATION NUMBER	LOCAL DESIGNATION	BASIN NAME
1S3W03Q	CRAM RANCH ASSOCIATES	3600241		BNK HILL
1S3W03Q	EAST VALLEY WATER DISTRICT	3601643	4	BNK HILL
1S3W03R01	EAST HIGHLANDS RANCH, INC.	3601639	STORE WELL	BNK HILL
1S3W04	EAST VALLEY WATER DISTRICT	3600466	NO. 48	BNK HILL
1S3W04G	EAST VALLEY WATER DISTRICT	3601987	HIGHLD 1	BNK HILL
1S3W04G	EAST VALLEY WATER DISTRICT	3602560	DUNKIRK 2	BNK HILL
1S3W04J	HARRISON	62		BNK HILL
1S3W04J	EAST VALLEY WATER DISTRICT	3600026	NO. 102	BNK HILL
1S3W04N	EAST VALLEY WATER DISTRICT	3601978	40	BNK HILL
1S3W04N	EAST VALLEY WATER DISTRICT	3602338	40A	BNK HILL
1S3W04P	EAST VALLEY WATER DISTRICT	32	NO. 43	BNK HILL
1S3W04Q	EAST VALLEY WATER DISTRICT	59	NO. 106	BNK HILL
1S3W04R	QUALITY FARMS	53	NO. 102	BNK HILL
1S3W05	EAST VALLEY WATER DISTRICT	3600375	CULHLND 1	BNK HILL
1S3W05	EAST VALLEY WATER DISTRICT	3600376	CULHLND 2	BNK HILL
1S3W05A02S	EAST VALLEY WATER DISTRICT	3601677	31	BNK HILL
1S3W05B04S	EAST VALLEY WATER DISTRICT	3601678	32	BNK HILL
1S3W05D	EAST VALLEY WATER DISTRICT	3602417	4	BNK HILL
1S3W05D06	EAST VALLEY WATER DISTRICT	3602260	CULL 3	BNK HILL
1S3W05J	EAST VALLEY WATER DISTRICT	50	NO. 95	BNK HILL
1S3W05N05S	EAST VALLEY WATER DISTRICT	3601679	38	BNK HILL
1S3W05Q	EAST VALLEY WATER DISTRICT	35	NO. 46	BNK HILL

SAN BERNARDINO BASIN AREA
CROSS INDEX BY STATE WELL NUMBER

STATE WELL NUMBER	OWNER NAME	RECORDATION NUMBER	LOCAL DESIGNATION	BASIN NAME
1S3W05Q	EAST VALLEY WATER DISTRICT	44	NO. 80	BNK HILL
1S3W06	EAST VALLEY WATER DISTRICT	37	NO. 69	BNK HILL
1S3W06	CHARLES, J. J.	3600815		BNK HILL
1S3W06A05S	EAST VALLEY WATER DISTRICT	3601667	21	BNK HILL
1S3W06B	EAST VALLEY WATER DISTRICT	40	NO. 72	BNK HILL
1S3W06C	EAST VALLEY WATER DISTRICT	41	NO. 74	BNK HILL
1S3W06E	EAST VALLEY WATER DISTRICT	39	NO. 71	BNK HILL
1S3W06F	EAST VALLEY WATER DISTRICT	77	MCKINLEY ST.	BNK HILL
1S3W06H01S	EAST VALLEY WATER DISTRICT	3601659	NO. 9	BNK HILL
1S3W06H04S	EAST VALLEY WATER DISTRICT	3601660	NO. 9A	BNK HILL
1S3W06K01S	EAST VALLEY WATER DISTRICT	3601781	35	BNK HILL
1S3W06L	EAST VALLEY WATER DISTRICT	76	LANKERSHIM A	BNK HILL
1S3W06M	EAST VALLEY WATER DISTRICT	45	NO. 81	BNK HILL
1S3W06N	EAST VALLEY WATER DISTRICT	52	NO. 97	BNK HILL
1S3W06P	EAST VALLEY WATER DISTRICT	43	NO. 78	BNK HILL
1S3W06P18S	EAST VALLEY WATER DISTRICT	3603247		
1S3W06Q	EAST VALLEY WATER DISTRICT	46	NO. 83	BNK HILL
1S3W08A	NORTON AIR FORCE BASE	90	LOCAL NO. 11	BNK HILL
1S3W08E	NORTON AIR FORCE BASE	93	LOCAL NO. 347	BNK HILL
1S3W08M	NORTON AIR FORCE BASE	94	LOCAL NO. 865	BNK HILL
1S3W09E	C. L. PHARRIS SAND & GRAVEL	3601420	ALABAMA 2	BNK HILL
1S3W10D01S	MCCALLA, ROBERT	3601839	1	BNK HILL

SAN BERNARDINO BASIN AREA
CROSS INDEX BY STATE WELL NUMBER

STATE WELL NUMBER	OWNER NAME	RECORDATION NUMBER	LOCAL DESIGNATION	BASIN NAME
1S3W13	REDLANDS, CITY OF	3600749	NEW 2	BNK HILL
1S3W13C	L.P.R. RANCH	80		BNK HILL
1S3W13C	L.P.R. ICE COMPANY	3602525		BNK HILL
1S3W13H	REDLANDS, CITY OF	3602895		
1S3W13P	EAST PIONEER MUTUAL WELL COMPANY	3602224		BNK HILL
1S3W13R01S	BIG BEAR MUNICIPAL WATER DISTRICT	3603116		BNK HILL
1S3W14	SAN BERNARDINO AVENUE WATER COMPANY	3600125	1	BNK HILL
1S3W14P01	PIONEER MUTUAL WATER CO.	3600642	SBDNO 1	BNK HILL
1S3W14R01	RAUGHT MUTUAL WELL COMPANY	3602193	RAUGHT	BNK HILL
1S3W15	TROJAN GROVES	3600451		BNK HILL
1S3W15A01	GOLDEN BEAR FOREST PRODUCTS	3602127		BNK HILL
1S3W15F02S	REDLANDS, CITY OF	3601586	ORANGE 5	BNK HILL
1S3W15G	REDLANDS TRAP/SKEET	3600628		BNK HILL
1S3W15N01S	WEATHERWAX, W. G.	3600652	REDLANDS	BNK HILL
1S3W15R01	NORTHBRAE WATER COMPANY	3600296	1	BNK HILL
1S3W16	RAMIREZ, J.J.	3600484	BUCKEYE 2	BNK HILL
1S3W16	EADINGTON FRUIT CO. COOK RANCH	3600527	HOME	BNK HILL
1S3W16	NEW ENGLAND WATER CO.	3602320		BNK HILL
1S3W16J	WILLIAMS WELL CORPORATION, LTD.	3600828		BNK HILL
1S3W16L	TENNESSEE WATER CO.	3600474	1	BNK HILL
1S3W16L	TENNESSEE MUTUAL WELL COMPANY	3601161	PIONEER 1	BNK HILL
1S3W17	ARMSTRONG, DOUGLAS	3600076	2	BNK HILL

SAN BERNARDINO BASIN AREA
CROSS INDEX BY STATE WELL NUMBER

STATE WELL NUMBER	OWNER NAME	RECORDATION NUMBER	LOCAL DESIGNATION	BASIN NAME
1S3W17	FAIRVIEW WATER COMPANY	3600554	FAIRVW 1	BNK HILL
1S3W17C	DANIELS, HAROLD	23	DOMEST. WELL	BNK HILL
1S3W17G	MARSHBURN	81		BNK HILL
1S3W17H01S	LANGFORD RANCHES	3600525	ALABAMA	BNK HILL
1S3W17L01S	LANGFORD RANCHES	3600524	NEVADA ST	BNK HILL
1S3W17R	DANIELS, HAROLD	22	RANCH	BNK HILL
1S3W17R	DANIELS AND BEST RANCH	3602550	ALABAMA ST	BNK HILL
1S3W18	SOUTHERN CALIFORNIA EDISON COMPANY	3601014	SB STMP 1	BNK HILL
1S3W18	SOUTHERN CALIFORNIA EDISON COMPANY	3601015	SB STMP 2	BNK HILL
1S3W18H01	BARTON DEVELOPMENT	3601748	CALIF	BNK HILL
1S3W18L	MARIGOLD FARMS COMPANY	3601750	ACQUIL	BNK HILL
1S3W19	BARTON DEVELOPMENT	3600418	BRAGA WELL	BNK HILL
1S3W19A01	BARTON DEVELOPMENT	3601748-	CALIF	BNK HILL
1S3W19A01S	BARTON DEVELOPMENT	3603554	CALIF ST	BNK HILL
1S3W19B01	MARIGOLD FARMS COMPANY	3601749	JAP	BNK HILL
1S3W19H	REDLANDS, CITY OF	3600756	1	BNK HILL
1S3W19J	DANIELS, DON	175		BNK HILL
1S3W19J	DANIELS AND BEST RANCH	3602549	CALIF STREET	BNK HILL
1S3W19L	MARIGOLD FARMS COMPANY	3600757	2	BNK HILL
1S3W19N	GENERAL AMERICAN LIFE INS. CO.	3601352		BNK HILL
1S3W20	MCCALLA BROS	164		BNK HILL
1S3W20	JEWEL WATER COMPANY, THE	3600091	1	BNK HILL

SAN BERNARDINO BASIN AREA
CROSS INDEX BY STATE WELL NUMBER

STATE WELL NUMBER	OWNER NAME	RECORDATION NUMBER	LOCAL DESIGNATION	BASIN NAME
1S3W20	BELL, H. EUGENE	3600449	BELL WELL	BNK HILL
1S3W20C	K INV./TRUTANIC/Y UN WELL	3601172		BNK HILL
1S3W20F	CRIM, W. ROSCOE	3601171	1	BNK HILL
1S3W20F03	VALDEPENA ACRES	3602241	ALMOND	BNK HILL
1S3W20H01	GLADYSTA WELL & WATER COMPANY	3600182	1	BNK HILL
1S3W20H02	GLADYSTA WELL & WATER COMPANY	3600182-		BNK HILL
1S3W20P	WARMINGTON, ROBERT P.	3600270	ORANGEDALE	BNK HILL
1S3W20R01	NICKERSON WATER COMPANY	3600123	ALABAMA NO 1	BNK HILL
1S3W21A	STOWE WATER COMPANY	3601046	1	BNK HILL
1S3W21E	MASCART WATER COMPANY	3601102	2	BNK HILL
1S3W21E	CHRISTINA WATER COMPANY	3601751	ALABAMA	BNK HILL
1S3W21G01S	LANGFORD RANCHES	3600526	LUGONIA	BNK HILL
1S3W21H	REDLANDS, CITY OF	3602031	30A	BNK HILL
1S3W21H	REDLANDS, CITY OF	3602036	31A	BNK HILL
1S3W21H01S	REDLANDS, CITY OF	3601298	32	BNK HILL
1S3W21K01	LUGO WATER COMPANY	3600510	1	BNK HILL
1S3W21M01	NICKERSON WATER COMPANY	3600124	LUGONIA NO 2	BNK HILL
1S3W21M2	SANDYS RESTAURANT	165		
1S3W21P01	B M I FUNDS	3600107	COLTON 1	BNK HILL
1S3W21R	SMITH TRACT WELL COMPANY	3600001	11	BNK HILL
1S3W21R	SMITH TRACT WELL COMPANY	3600001-		BNK HILL
1S3W22	PENN WELL COMPANY	3601405	2	BNK HILL

SAN BERNARDINO BASIN AREA
CROSS INDEX BY STATE WELL NUMBER

STATE WELL NUMBER	OWNER NAME	RECORDATION NUMBER	LOCAL DESIGNATION	BASIN NAME
1S3W22A	REDLANDS, CITY OF	3602032	35	BNK HILL
1S3W22A01S	REDLANDS, CITY OF	3602106		BNK HILL
1S3W22F	PENN WELL COMPANY	3601099	1	BNK HILL
1S3W23	REDLANDS, CITY OF	3600019	GR REES 1	BNK HILL
1S3W23A03	JUDSON MUTUAL WATER COMPANY	3601647	1	BNK HILL
1S3W23A03S	BEAR VALLEY MUTUAL WATER COMPANY	3601585	SBDNO AV 1	BNK HILL
1S3W23F	NORTHSIDE WATER COMPANY	3600933	1	BNK HILL
1S3W24A01	MENTONE ACRES MUTUAL WELL CO.	3600748	OLD WELL 1	BNK HILL
1S3W24C	BEAR VALLEY MUTUAL WATER COMPANY	3600023	JUDSON 1	BNK HILL
1S3W24Q	WESTERN FRUIT GROWERS	156		BNK HILL
1S3W25M	REDLANDS COUNTRY CLUB	3600049	MORRISON	BNK HILL
1S3W25M	REDLANDS COUNTRY CLUB	3600049-	HOBBS WELL	BNK HILL
1S3W26C	REDLANDS, CITY OF	3602211	37SYLVN	BNK HILL
1S3W27E02S	REDLANDS, CITY OF	3601300	40	BNK HILL
1S3W28	SOUTHERN CALIFORNIA EDISON COMPANY	3600651		BNK HILL
1S3W28B01S	EAST BARTON WATER COMPANY	3600608	BARTON	BNK HILL
1S3W28C01	GRANT WATER COMPANY	3600075	GRANT	BNK HILL
1S3W28D01	KANSAS STREET MUTUAL WATER CO.	3601092		BNK HILL
1S3W28H01S	REDLANDS, CITY OF	3601301	41	BNK HILL
1S3W28J01	REDLANDS, CITY OF	3600085	NY ST 1	BNK HILL
1S3W28J02	REDLANDS, CITY OF	3602346	1	BNK HILL
1S3W28M	RAMIREZ, CARLOS	3601649	HOOVER	BNK HILL

SAN BERNARDINO BASIN AREA
CROSS INDEX BY STATE WELL NUMBER

STATE WELL NUMBER	OWNER NAME	RECORDATION NUMBER	LOCAL DESIGNATION	BASIN NAME
1S3W28M	RAMIREZ, CARLOS	3601649-	HOOVER	BNK HILL
1S3W29	OLD TOWN WELL CO.	3600493	1	BNK HILL
1S3W29	OLD TOWN WELL CO.	3600494	2	BNK HILL
1S3W29	LA ROSSE, CHARLES H.	3600708	GOODWIN	BNK HILL
1S3W29	RANCHO CITRUS AMIGOS	3601753	PARK AVE 1	BNK HILL
1S3W29A01	ELTINGE & GRAZIADIO	3600766	COLTAMA	BNK HILL
1S3W29B01	IOWA STREET WELL	3601932		BNK HILL
1S3W29D	YAHIKU, PAUL	3601280	SOUTH 1	BNK HILL
1S3W29H	WOEHR MUTUAL WATER COMPANY	3600817		BNK HILL
1S3W29J01	PHAROAH POWELL WATER CO.	3600415		BNK HILL
1S3W30	PAXTON, R. H.	3600468	BAHR 1	BNK HILL
1S3W30	FRINK RANCH	3601131		BNK HILL
1S3W30	REDLANDS, CITY OF	3601637	PTRSON WELL	BNK HILL
1S3W30	RAMIREZ BROTHERS	3601728	1	BNK HILL
1S3W30L	LOMA LINDA UNIVERSITY	3601910	PUFFER	BNK HILL
1S3W31A	BREAK, ALLEN, ESTATE	15		BNK HILL
1S3W31A	BRYN MAWR MUTUAL WATER COMPANY	3600053	1	BNK HILL
1S3W31A	BRYN MAWR MUTUAL WATER COMPANY	3600054	2	BNK HILL
1S3W31A	BRYN MAWR MUTUAL WATER COMPANY	3600055	3	BNK HILL
1S3W31B00S	BRYN MAWR MUTUAL WATER COMPANY	3602109	4	BNK HILL
1S3W31D	STEWART, WILLARD	128		BNK HILL
1S3W32D	LOMA LINDA, CITY OF	3601130	NICKS WELL	BNK HILL

SAN BERNARDINO BASIN AREA
CROSS INDEX BY STATE WELL NUMBER

STATE WELL NUMBER	OWNER NAME	RECORDATION NUMBER	LOCAL DESIGNATION	BASIN NAME
1S3W32G	KUHN, RICHARD J	178		BNK HILL
1S3W32G01	LARANNI GUNTER WELL	3600160	GUNTER WELL	BNK HILL
1S3W32G03S	CANYON RANCH	3600523	HINTSCHKE	BNK HILL
1S3W32J	HORTON	70		BNK HILL
1S3W32J02S	REDLANDS, CITY OF	3602732	DOC. LEE	BNK HILL
1S3W32K	SOJKA, DONALD R	3601173		BNK HILL
1S3W33C01S	LAKESIDE AVENUE MUTUAL WELL COMPANY	3602119		BNK HILL
1S3W33D	BROOKSIDE DAIRY, INC	3600036	1	BNK HILL
1S3W35E	REDLANDS, CITY OF	3601289	4R	BNK HILL
1S3W35G07S	REDLANDS, CITY OF	3601292	11	BNK HILL
1S3W35G08S	REDLANDS, CITY OF	3601291	10	BNK HILL
1S3W35G09S	REDLANDS, CITY OF	3601294	13	BNK HILL
1S3W35G11S	REDLANDS, CITY OF	3601297	17	BNK HILL
1S3W35H02S	REDLANDS, CITY OF	3601293	12	BNK HILL
1S3W35H03S	REDLANDS, CITY OF	3601296	16	BNK HILL
1S3W35H04S	REDLANDS, CITY OF	3601295	14	BNK HILL
1S3W35H08S	EAST LUGONIA MUTUAL WATER CO.	3600005	LUETCKE	BNK HILL
1S4W01A	ARROYO VERDE MUTUAL WATER CO.	3602069	2	BNK HILL
1S4W01A02S	ARROYO VERDE MUTUAL WATER CO.	3602068	1	BNK HILL
1S4W01B04S	EAST VALLEY WATER DISTRICT	3601657	NO. 7	BNK HILL
1S4W01D	EAST VALLEY WATER DISTRICT	51	NO. 96	BNK HILL
1S4W01E02S	EAST VALLEY WATER DISTRICT	3601668	22	BNK HILL

SAN BERNARDINO BASIN AREA
CROSS INDEX BY STATE WELL NUMBER

STATE WELL NUMBER	OWNER NAME	RECORDATION NUMBER	LOCAL DESIGNATION	BASIN NAME
1S4W01F02S	EAST VALLEY WATER DISTRICT	3600926	PATTON 4	BNK HILL
1S4W01J08S	EAST VALLEY WATER DISTRICT	3601661	NO. 10	BNK HILL
1S4W01K04S	EAST VALLEY WATER DISTRICT	3601665	14	BNK HILL
1S4W01P01S	EASTWOOD FARMS COMMUNITY WATER USERS	3602130	1	BNK HILL
1S4W01P02S	EASTWOOD FARMS COMMUNITY WATER USERS	3602131	2	BNK HILL
1S4W01Q	EAST VALLEY WATER DISTRICT	3602034	12A	BNK HILL
1S4W01Q01	EAST VALLEY WATER DISTRICT	3600925	NO. 100	BNK HILL
1S4W02	EAST VALLEY WATER DISTRICT	3600183	NO. 60	BNK HILL
1S4W02	VICTORIA GUERNSEY	3600399	1	BNK HILL
1S4W02	BERMAN, JERRY & SONS	3602007	2	BNK HILL
1S4W02	EAST VALLEY WATER DISTRICT	3602174		BNK HILL
1S4W02B	SAN BERNARDINO, CITY OF	3602066	1	BNK HILL
1S4W02J	BERMAN, JERRY	12		BNK HILL
1S4W02K	BERMAN, JERRY	11	OLD WELL	BNK HILL
1S4W02K01S	SAN BERNARDINO, CITY OF	3600730	ANTIL 3	BNK HILL
1S4W02K02S	SAN BERNARDINO, CITY OF	3600731	ANTIL 5	BNK HILL
1S4W02K03S	SAN BERNARDINO, CITY OF	3600734	ANTIL 4	BNK HILL
1S4W02K04S	SAN BERNARDINO, CITY OF	3600733	ANTIL 1	BNK HILL
1S4W02K05S	SAN BERNARDINO, CITY OF	3600732	ANTIL 2	BNK HILL
1S4W02K08S	SAN BERNARDINO, CITY OF	3602422	ANTIL 6	BNK HILL
1S4W02L	EAST VALLEY WATER DISTRICT	42	NO. 75	BNK HILL
1S4W02N01S	EAST VALLEY WATER DISTRICT	3601664	13	BNK HILL

SAN BERNARDINO BASIN AREA
CROSS INDEX BY STATE WELL NUMBER

STATE WELL NUMBER	OWNER NAME	RECORDATION NUMBER	LOCAL DESIGNATION	BASIN NAME
1S4W02Q	EAST VALLEY WATER DISTRICT	3602563	11A	BNK HILL
1S4W02Q04S	EAST VALLEY WATER DISTRICT	3601663	12	BNK HILL
1S4W02Q05S	EAST VALLEY WATER DISTRICT	3601662	11	BNK HILL
1S4W02R	EAST VALLEY WATER DISTRICT	3601582		BNK HILL
1S4W03D01S	SAN BERNARDINO, CITY OF	3600722	ACACIA	BNK HILL
1S4W03J	SAN BERNARDINO, CITY OF	3602265	7TH ST.	BNK HILL
1S4W04B04	SAN BERNARDINO, CITY OF	3603207	10TH & J	BNK HILL
1S4W04D02	SAN BERNARDINO, CITY OF	3603206	OLIVE/GARN	BNK HILL
1S4W04E	SAN BERNARDINO VALLEY MWD	3603141		BNK HILL
1S4W04F02	SAN BERNARDINO VALLEY MWD	3603174		
1S4W05E05S	WEST SAN BDNO. COUNTY WATER DIST.	3601848	RAYNOR 5	BNK HILL
1S4W05M	TRI CITY CONCRETE	3601309	PLANT	BNK HILL
1S4W05R	COLTON, CITY OF	3601252	6	BNK HILL
1S4W06B01S	RIALTO, CITY OF	3603030		
1S4W06C04S	RIALTO, CITY OF	3601929	NEW RAYN 3	BNK HILL
1S4W06H	RIALTO, CITY OF	3603538	CITY #4	BNK HILL
1S4W06H01S	WEST SAN BDNO. COUNTY WATER DIST.	3601003	RAYNOR 4	BNK HILL
1S4W06H02	WEST SAN BDNO. COUNTY WATER DIST.	3602766		
1S4W06J01S	WEST SAN BDNO. COUNTY WATER DIST.	3600999	DIXON 1	BNK HILL
1S4W06J02S	WEST SAN BDNO. COUNTY WATER DIST.	3601000	DIXON 2	BNK HILL
1S4W08C	COLTON, CITY OF	3602405	19	BNK HILL
1S4W08C02S	COLTON, CITY OF	3601262	BARNHL 18	BNK HILL

SAN BERNARDINO BASIN AREA
CROSS INDEX BY STATE WELL NUMBER

STATE WELL NUMBER	OWNER NAME	RECORDATION NUMBER	LOCAL DESIGNATION	BASIN NAME
1S4W08F	ATCHISON, TOPEKA & SANTA FE RAILWAY CO.	3600179	4	BNK HILL
1S4W08F	COLTON, CITY OF	3601254	8	BNK HILL
1S4W08F	COLTON, CITY OF	3601257	13	BNK HILL
1S4W08F	TERRACE WATER COMPANY	3601684-	4	BNK HILL
1S4W08F	TERRACE WATER COMPANY	3601685	SMALL 2	BNK HILL
1S4W08F	TERRACE WATER COMPANY	3601686	3	BNK HILL
1S4W08F01	COLTON, CITY OF	3602793		
1S4W08F01S	COLTON, CITY OF	3601260	16	BNK HILL
1S4W08F02S	ATCHISON, TOPEKA & SANTA FE RAILWAY CO.	3600178	3	BNK HILL
1S4W08F06S	TERRACE WATER COMPANY	3601684	LARGE 1	BNK HILL
1S4W08R	SOUTHERN CALIFORNIA EDISON COMPANY	3601012	STM PL 1	BNK HILL
1S4W08R	SOUTHERN CALIFORNIA EDISON COMPANY	3601013	STM PL 2	BNK HILL
1S4W08R	COLTON, CITY OF	3601250	4	BNK HILL
1S4W08R	COLTON, CITY OF	3601251	5	BNK HILL
1S4W08R	COLTON, CITY OF	3601253	7	BNK HILL
1S4W08R	COLTON, CITY OF	3601258	14	BNK HILL
1S4W08R07	COLTON, CITY OF	3602498	6B	BNK HILL
1S4W09B01S	HOLMES ICE & COLD STORAGE CO. INC.	3600645		BNK HILL
1S4W09B03S	HOLMES ICE & COLD STORAGE CO. INC.	3600644	2	BNK HILL
1S4W09J01S	SAN BERNARDINO, CITY OF	3600736	SO G ST	BNK HILL
1S4W09N	COLTON, CITY OF	3601256	PLUNGE 12	BNK HILL
1S4W09P01S	SAN BERNARDINO, CITY OF	3600735	BIRCH ST	BNK HILL

SAN BERNARDINO BASIN AREA
CROSS INDEX BY STATE WELL NUMBER

STATE WELL NUMBER	OWNER NAME	RECORDATION NUMBER	LOCAL DESIGNATION	BASIN NAME
1S4W10	SAN BERNARDINO, CITY OF	3601626	CITYLOTS	BNK HILL
1S4W10F01S	SAN BERNARDINO, CITY OF	3600723	HANFORD 1	BNK HILL
1S4W10F01S	SOUTHERN CALIFORNIA EDISON COMPANY	3609723	HANFORD 1	BNK HILL
1S4W10F05S	SAN BERNARDINO, CITY OF	3600724	HANFORD 2	BNK HILL
1S4W10N06S	SAN BERNARDINO, CITY OF	3600737	MILL & D	BNK HILL
1S4W11F	DANGL0 DAIRY	21		BNK HILL
1S4W11F	KRANTZ DAIRY	75		BNK HILL
1S4W11G	HAZAS	65		BNK HILL
1S4W11G	WILLIAMS DAIRY	159		BNK HILL
1S4W11M	BALCOM	5		BNK HILL
1S4W11Q01S	SAN BERNARDINO, CITY OF	3600222		BNK HILL
1S4W12	MAYBELL, N. O.	3600291		BNK HILL
1S4W12B	NORTON AIR FORCE BASE	86	LOCAL NO. 2	BNK HILL
1S4W12B	EAST VALLEY WATER DISTRICT	3602564	28A	BNK HILL
1S4W12B05S	EAST VALLEY WATER DISTRICT	3601676	28	BNK HILL
1S4W12C	NORTON AIR FORCE BASE	87	LOCAL NO. 3	BNK HILL
1S4W12D	NORTON AIR FORCE BASE	88	LOCAL NO. 4	BNK HILL
1S4W12D	CARDIFF FARMS MUTUAL WATER COMPANY	3600973	1	BNK HILL
1S4W12D	CARDIFF FARMS MUTUAL WATER COMPANY	3601619	2	BNK HILL
1S4W12F	NORTON AIR FORCE BASE	89	LOCAL NO. 5	BNK HILL
1S4W12G	NORTON AIR FORCE BASE	92	LOCAL NO. 44	BNK HILL
1S4W12Q	NORTON AIR FORCE BASE	91	NO NO. WELL	BNK HILL

SAN BERNARDINO BASIN AREA
CROSS INDEX BY STATE WELL NUMBER

STATE WELL NUMBER	OWNER NAME	RECORDATION NUMBER	LOCAL DESIGNATION	BASIN NAME
1S4W13E	GOLCONDA WATER CO.	58		BNK HILL
1S4W13R	VICTORIA FARMS MUTUAL WATER CO.	3602574	#3 WELL	BNK HILL
1S4W13R	VICTORIA FARMS MUTUAL WATER CO.	3602714	1	BNK HILL
1S4W13R01S	VICTORIA FARMS MUTUAL WATER CO.	3602112		BNK HILL
1S4W13R03	VICTORIA FARMS MUTUAL WATER CO.	3602247	2	BNK HILL
1S4W14A	SAN BERNARDINO, COUNTY OF	1	AEROSPACE	BNK HILL
1S4W14A	SANTINI	120		BNK HILL
1S4W14A	SAN BERNARDINO, CITY OF	3602128	1	BNK HILL
1S4W14B	SAN BERNARDINO, CITY OF	3602252	2	BNK HILL
1S4W14E	HOLDEN MUT. WTR. CO.	68		BNK HILL
1S4W14F	HOLDEN MUT. WTR. CO.	69	HOLDEN AVE.	BNK HILL
1S4W14J	SAN BERNARDINO, CITY OF	3602123	NORMAN	BNK HILL
1S4W14J	SAN BERNARDINO, CITY OF	3602124	CENTRAL	BNK HILL
1S4W15D	NATIONAL ORANGE SHOW	3601924		BNK HILL
1S4W15D05	SAN BERNARDINO, CITY OF	3602285	15D5	BNK HILL
1S4W15G	HELIPORT	66		BNK HILL
1S4W15M01	SAN BERNARDINO, CITY OF	3600035		BNK HILL
1S4W15Q	VALLEY FARMS MUT. WTR. CO.	142	NO 2 WELL	BNK HILL
1S4W15R	VALLEY FARMS MUT. WTR. CO.	141	NO 1 WASHTN	BNK HILL
1S4W16H	SAN BERNARDINO, CITY OF	3600034	SMITH 1	BNK HILL
1S4W21A	SAN BERNARDINO, CITY OF	115	SEWER PLNT 1	BNK HILL
1S4W22	SAN BERNARDINO, CITY OF	3603581	CENTURY	BNK HILL

SAN BERNARDINO BASIN AREA
CROSS INDEX BY STATE WELL NUMBER

STATE WELL NUMBER	OWNER NAME	RECORDATION NUMBER	LOCAL DESIGNATION	BASIN NAME
1S4W22	SAN BERNARDINO, CITY OF	3603582	CHANDLER	BNK HILL
1S4W22A	SIX HOUSES	123		BNK HILL
1S4W22A	J. G. GOLFING ENTERPRISES, INC.	3602846		BNK HILL
1S4W22A01	J. G. GOLFING ENTERPRISES, INC.	3602499		BNK HILL
1S4W22B	BARRIER	7		BNK HILL
1S4W22B	CARPENTER	16		BNK HILL
1S4W22C	SAN BERNARDINO, CITY OF	116	SEWER PLNT 2	BNK HILL
1S4W22G01S	SOUTHERN CALIFORNIA EDISON COMPANY	3601016	THORN 1	BNK HILL
1S4W22M	SMITH MEAT PACKING PLANT	126		BNK HILL
1S4W23	LOMA LINDA, CITY OF	3603057		
1S4W23	LOMA LINDA, CITY OF	3603058		
1S4W23D	MEADOWBROOK DAIRY	3600030	IRRIG 2	BNK HILL
1S4W23D	MEADOWBROOK DAIRY	3600037	DOMESTC 1	BNK HILL
1S4W23K	TRI CITY MUTUAL WATER COMPANY	3601823		BNK HILL
1S4W23N	TRI CITY MUTUAL WATER COMPANY	133		BNK HILL
1S4W23N	SAN BERNARDINO, CITY OF	3601316	1	BNK HILL
1S4W23N04	SAN BERNARDINO, CITY OF	3602521	2	BNK HILL
1S4W23P	INTER CITY MUTUAL WATER CO	72		BNK HILL
1S4W23R03S	SAN BERNARDINO, CITY OF	3602122	ROSEWOOD	BNK HILL
1S4W24	REDLANDS, CITY OF	3601636	LANGFORD	BNK HILL
1S4W24A	LOMA LINDA, CITY OF	3602759		BNK HILL
1S4W24C	LOMA LINDA, CITY OF	3602760		BNK HILL

SAN BERNARDINO BASIN AREA
CROSS INDEX BY STATE WELL NUMBER

STATE WELL NUMBER	OWNER NAME	RECORDATION NUMBER	LOCAL DESIGNATION	BASIN NAME
1S4W24F	SAN BERNARDINO, CITY OF	3602126	NEWGOULD	BNK HILL
1S4W24F04S	SAN BERNARDINO, CITY OF	3602125	OLDGOULD	BNK HILL
1S4W24J	TEXACO GAS STATION	27		BNK HILL
1S4W24J	RIVAS	113		BNK HILL
1S4W24J	VANLEUVEN, CLARENCE	143		BNK HILL
1S4W24J	VICTORIA SEVENTH DAY ADVENTIST	144		BNK HILL
1S4W24J	MT. VIEW CHILD CARE CENTER	145		BNK HILL
1S4W24J	RIVAS, RAMON	3600016	REES 4	BNK HILL
1S4W24K	MOORE, R. H.	84		BNK HILL
1S4W24K01S	REDLANDS, CITY OF	3601299	34	BNK HILL
1S4W24N	LOMA LINDA UNIVERSITY	3602013	7	BNK HILL
1S4W24P	SAN BERNARDINO, CITY OF	3602060	BENNETT WELL	BNK HILL
1S4W24P04S	LOMA LINDA, CITY OF	3603523	S. RICHARDSON	BNK HILL
1S4W24R	LOMA LINDA, CITY OF	3602596	NEW GOLCONDA	BNK HILL
1S4W24R01S	LOMA LINDA, CITY OF	3601989	1	BNK HILL
1S4W25	LOMA LINDA, CITY OF	3601384	1	BNK HILL
1S4W25	LOMA LINDA, CITY OF	3601388	2	BNK HILL
1S4W25B	LOMA LINDA, CITY OF	3602015	LLU 9	BNK HILL
1S4W25B02S	LOMA LINDA, CITY OF	3602011	LLU 5	BNK HILL
1S4W25C	LOMA LINDA, CITY OF	3602057	MITTLEID	BNK HILL
1S4W25C01S	LOMA LINDA UNIVERSITY	3602012	6	BNK HILL
1S4W25D	LOMA LINDA UNIVERSITY	3602781		BNK HILL

SAN BERNARDINO BASIN AREA
CROSS INDEX BY STATE WELL NUMBER

STATE WELL NUMBER	OWNER NAME	RECORDATION NUMBER	LOCAL DESIGNATION	BASIN NAME
1S4W25D05	LOMA LINDA UNIVERSITY	3602249	ANDERSON	BNK HILL
1S4W25D07	LOMA LINDA UNIVERSITY	3602855		
1S4W25E01S	LOMA LINDA UNIVERSITY	3602017	2	BNK HILL
1S4W25F	LOMA LINDA, CITY OF	3602058	CROOKS	BNK HILL
1S4W25G	LOMA LINDA, CITY OF	3602016	ROBINSON	BNK HILL
1S4W25G01S	LOMA LINDA UNIVERSITY	3602009	3	BNK HILL
1S4W25H02S	LOMA LINDA, CITY OF	3602010	LLU 4	BNK HILL
1S4W26A	LOMA LINDA UNIVERSITY	3602008	1	BNK HILL
1S4W26F	UNGER, V. E.	3601168		BNK HILL
1S4W26F01	MONTECITO MUTUAL WATER COMPANY	3600119	1	BNK HILL
1S4W26J01S	LOMA LINDA UNIVERSITY	3602014	8	BNK HILL
1S4W27H	AHMANSON RANCH	2		BNK HILL
1S4W36J	WILEY, RUTH NORWOOD	3600052	1	BNK HILL
2N5W19	SAN BERNARDINO, CITY OF	3600710	CAJON	L CAJON
2N5W19K	SAN BERNARDINO, CITY OF	3602426	C. C. DIV.	L CAJON
2N5W19Q01	SAN BERNARDINO, CITY OF	3600709	VINCENT	L CAJON
2N5W19R	SAN BERNARDINO, CITY OF	3603471	KENWOOD	L CAJON
2N5W20H	DEVORE WATER CO.	3602385	MEDLIN CR.	L CAJON
2N5W21E	DEVORE WATER CO.	3602386	LETHIN SP.	L CAJON
2N5W21G	DEVORE WATER CO.	3602388	KIMBARK	L CAJON
2N5W22E	DEVORE WATER CO.	3602387	E. KIMBARK	L CAJON
2N5W22N	DEVORE WATER CO.	3602389	HOPPER	L CAJON

SAN BERNARDINO BASIN AREA
CROSS INDEX BY STATE WELL NUMBER

STATE WELL NUMBER	OWNER NAME	RECORDATION NUMBER	LOCAL DESIGNATION	BASIN NAME
2N5W28B	DEVORE WATER CO.	3602390	SANTA FE	L CAJON
2N5W28C	DEVORE WATER CO.	3602383	2	L CAJON
2N5W28C	DEVORE WATER CO.	3602384	3	L CAJON
2N5W28D	DEVORE WATER CO.	3602382	1	L CAJON
2N5W28D	DEVORE WATER CO.	3602391	CASADY	L CAJON
2N5W33F	SAN BERNARDINO, COUNTY OF	117	GLEN HELEN 3	L CAJON
2N5W33G	SAN BERNARDINO, COUNTY OF	118	GLEN HELEN 4	L CAJON
2N5W33H	DEVORE WATER CO.	3602428	4	L CAJON
2N5W33Q02	SAN BERNARDINO, COUNTY OF	177	GLEN HELEN 2	L CAJON
2N6W26L1	FONTANA UNION WATER COMPANY	3600590	MN 2	LYTLE
2N6W26L2	FONTANA UNION WATER COMPANY	3600588	MN 1	LYTLE
2S2W06D	CRYSTAL SPRINGS	20		BNK HILL
2S3W01E	REDLANDS, CITY OF	3600918	1	BNK HILL
2S3W03K	REDLANDS, CITY OF	3602082		BNK HILL
2S3W05A2	CANYON KNOLLS RANCH	3601632	MARCUM WELL	BNK HILL

CHANGE IN OWNERSHIP FROM BASE PERIOD

CHANGE IN OWNERSHIP FROM BASE PERIOD

FORMER OWNER	PRESENT OWNER	RECORDATION NUMBER	STATE WELL NUMBER	YEAR CHANGE SHOWN IN VOLUME 1
AEROSPACE	SAN BERNARDINO, COUNTY OF	NF	1S4W14A	1973
ANDERSON MUTUAL WELL COMPANY, INC	EAST SAN BDNO. COUNTY WATER DIST.	3600275	1N3W32	1970
	EAST VALLEY WATER DISTRICT	3600275	1N3W32	1982
BASELINE & LAPRAIX WELL	EAST SAN BDNO. COUNTY WATER DIST.	3600466	1N3W04	1973
	EAST VALLEY WATER DISTRICT	3600466	1N3W04	1982
BEAR VALLEY MUTUAL WATER COMPANY	EAST SAN BDNO. COUNTY WATER DIST.	3600026	1S3W4J	1971
	EAST VALLEY WATER DISTRICT	3600026	1S3W4J	1982
BEELER, RAYMOND A.	REDLANDS, CITY OF	3601586	1S3W15F02S	1987
BEVERLY ASSOCIATES REC 3602065	TROJAN GROVES	3600451	1S3W15	1989
BIG BEAR TIMBER COMPANY	REDLANDS, CITY OF REC 3602732	3602732	1S3W32J2	1978
	GOLDEN STATE BLDG. PRODUCTS	3602127	1S3W15A1	1973
	GOLDEN BEAR FOREST PROD.	3602127	1S3W15A1	1980
CALAGONIA GROVES	CRIM, W. ROSCOE	3601171	1S3W20F	1974
CALIFORNIA, STATE OF PATTON HOSPITAL	EAST SAN BDNO. COUNTY WATER DIST.	3600926	1S4W01F2	1973
	EAST VALLEY WATER DISTRICT	3600926	1N4W01F2	1982
	EAST SAN BDNO. COUNTY WATER DIST.	3600928	1N3W31L2	1973
	EAST VALLEY WATER DISTRICT	3600928	1N3W31L2	1982
	EAST SAN BDNO. COUNTY WATER DIST.	3600930	1N3W31L3	1973
	EAST VALLEY WATER DISTRICT	3600930	1N3W31L3	1982
CALIFORNIA, STATE OF PATTON HOSPITAL	SAN BERNARDINO, CITY OF	3600927	1N3W31B1	1973
	EAST SAN BDNO. COUNTY WATER DIST.	3600927	1N3W31B1	1980
	EAST VALLEY WATER DISTRICT	3600927	1N3W31B1	1982
CAMERON RANCHO MUTUAL WATER COMPANY	EAST SAN BDNO. COUNTY WATER DIST.	3600643	1N4W25K1	1973
	EAST VALLEY WATER DISTRICT	3600643	1N4W25K1	1982
CANYON KNOLLS RANCH	LOMA LINDA HEIGHTS RANCHO	3601632	2S3W05A2	1979
	CANYON KNOLLS RANCH	3601632	2S3W05A2	1982
CARL'S RANCH C/O REDLANDS FARMING CO.	AIELLO RANCH C/O CRIM GROVE CARE 1970-71	3601172	1S3W20C	1970
	CRIM WELL C/O REDLANDS FARMING CO. 1972-75	3601172	1S3W20C	1972
	HUNTER/CRIM/ZARUBICA WELL 1975-	3601172	1S3W20C	1975
	K INV./TRUTANIC/Y UN WELL	3601172	1S3W20C	1981
CHURCH STREET MUTUAL WELL CO	REDLANDS, CITY OF	3602106	1S3W22A1	1970
CITRUS PROPERTY MANAGEMENT CO.	BELL, H. EUGENE	3600449	1S3W20	1974
CLIFFSIDE RANCH	TEAGLE, M., ESTATE	3602571	1S3W03F	1974
	EAST SAN BER. CO. WATER DIST.	3602571	1S3W3F	1978
	EAST VALLEY WATER DISTRICT	3602571	1S3W3F	1982

CHANGE IN OWNERSHIP FROM BASE PERIOD

FORMER OWNER	PRESENT OWNER	RECORDATION NUMBER	STATE WELL NUMBER	YEAR CHANGE SHOWN IN VOLUME 1
COLTON AVENUE WATER COMPANY	REDLANDS, CITY OF	3600085	1S3W28J1	1973
COOK ORCHARDS CO.	EADINGTON FRUIT CO. COOK RANCH	3602346	1S3W28J2	1973
CORWIN WELL COMPANY	EAST SAN BDNO. COUNTY WATER DIST.	3600527	1S3W16	1975
COUNTY HOSPITAL	EAST VALLEY WATER DISTRICT	3601184	1N3W33F1	1973
COURT STREET WATER COMPANY	SAN BERNARDINO, COUNTY OF	3601184	1N3W33F1	1982
CRAM, FRANCES L.	LOMA LINDA, CITY OF	NF	1N4W35F	1971
DANIELS, DON	COGILL, CLINTON L.	3601384	1S4W25	1971
DANIELS, HAROLD	DANIELS AND BEST RANCH	3601388	1S4W25	1971
DEL ROSA MUTUAL WATER CO.	DANIELS AND BEST RANCH	3601628	1S2W09Q	1979
DEL ROSA MUTUAL WATER CO.	EAST SAN BDNO. COUNTY WATER DIST.	3602549	1S3W19J	1973
DEL ROSA MUTUAL WATER CO.	EAST VALLEY WATER DISTRICT	3602550	1S3W17R	1973
DOUGLAS GAS STATION	CAMPUS CRUSADE FOR CHRIST	3602370	1N4W25F	1976
DUDA, WALTER AND BETTY	HODGDON, WARNER	3602370	1N4W25F	1982
E R DUNLOP	CAMPUS CRUSADE FOR CHRIST	3601810	1N4W23E	1976
EAST COLTON AVENUE WATER COMPANY	HINCKLEY, HORACE P.	3601811	1N4W23E	1987
EAST COLTON AVENUE WATER COMPANY	TEXACO GAS STATION	3601811	1N4W14	1976
EAST COLTON AVENUE WATER COMPANY	MCCALLA, ROBERT	NF	1N4214	1987
EAST COLTON AVENUE WATER COMPANY	HOOVER WELL	3601839	1S4W24J	1973
EAST COLTON AVENUE WATER COMPANY	RAMIREZ, CARLOS	3601649	1S3210D01S	1992
EAST COLTON AVENUE WATER COMPANY	HOOVER WELL	3601649	1S3W28M	1973
EAST COLTON AVENUE WATER COMPANY	RAMIREZ, CARLOS	3601649	1S3W28M	1980
EAST COLTON AVENUE WATER COMPANY	HINCKLEY, HORACE P.	3601649	1S3W28M	1973
EAST COLTON AVENUE WATER COMPANY	HINCKLEY, HORACE P.	3601649	1S3W28M	1980
EAST COLTON AVENUE WATER COMPANY	HINCKLEY, HORACE P.	3600240	1S2W30D	1982
EAST COLTON AVENUE WATER COMPANY	HINCKLEY, HORACE P.	3601645	1S2W30B	1982
EAST COLTON AVENUE WATER COMPANY	HINCKLEY, HORACE P.	3600607	1S3W02	1973
EAST COLTON AVENUE WATER COMPANY	HINCKLEY, HORACE P.	3600607	1S3W02	1980
EAST COLTON AVENUE WATER COMPANY	HINCKLEY, HORACE P.	3600607	1S3W02	1973
EAST COLTON AVENUE WATER COMPANY	HINCKLEY, HORACE P.	3600607	1S3W02	1980
EAST COLTON AVENUE WATER COMPANY	HINCKLEY, HORACE P.	NF	1S2W06	1977
EAST COLTON AVENUE WATER COMPANY	HINCKLEY, HORACE P.	3600598	1S3W02	1973
EAST COLTON AVENUE WATER COMPANY	HINCKLEY, HORACE P.	3600598	1S3W02	1980
EAST COLTON AVENUE WATER COMPANY	HINCKLEY, HORACE P.	3600604	1S2W07B	1973
EAST COLTON AVENUE WATER COMPANY	HINCKLEY, HORACE P.	3600604	1S2W07B	1980
EAST COLTON AVENUE WATER COMPANY	HINCKLEY, HORACE P.	3600605	1N3W36	1973
EAST COLTON AVENUE WATER COMPANY	HINCKLEY, HORACE P.	3600605	1N3W36	1980

CHANGE IN OWNERSHIP FROM BASE PERIOD

FORMER OWNER	PRESENT OWNER	RECORDATION NUMBER	STATE WELL NUMBER	YEAR CHANGE SHOWN IN VOLUME 1
EAST HIGHLANDS ORANGE COMPANY	SARATOGA DEVELOPMENT CO.	3600606	1N3W35	1973
	EAST HIGHLANDS RANCH INC.	3600606	1N3W35	1980
	SARATOGA DEVELOPMENT CO.	3601639	1S3W03R1	1973
	EAST HIGHLANDS RANCH INC.	3601639	1S3W03R1	1980
	SARATOGA DEVELOPMENT CO.	3602474	1N3W25Q	1973
	EAST HIGHLANDS RANCH INC.	3602474	1N3W25Q	1980
	SUNRISE RANCH PART. C/O LIFE DEVEL. CO.	3600599	1S2W13	1973
		3600600	1S2W13	1973
		3600601	1S2W14	1973
		3600602	1S2W15P	1973
		3600603	1S2W15G	1973
		3601640	1S2W14	1973
		3601969	1S2W14L	1973
EAST HIGHLANDS ORANGE COMPANY	SUNRISE RANCH PART. C/O LIFE DEVEL. CO.	NF	1N3W30C	1982
EAST SAN EDNO. COUNTY WATER DISTRICT	EAST VALLEY WATER DISTRICT	NF	1S3W04P	1982
		NF	1N3W30C	1982
		NF	1N3W31A	1982
		NF	1S3W05Q	1982
		NF	1N4W36H	1982
		NF	1S3W06	1982
		NF	1N3W31D	1982
		NF	1S3W06E	1982
		NF	1S3W06B	1982
		NF	1S3W06C	1982
		NF	1S4W02L	1982
		NF	1S3W06P	1982
		NF	1S3W05Q	1982
		NF	1S3W06M	1982
		NF	1S3W06Q	1982
		NF	1S3W03N	1982
		NF	1N4W25D	1982
		NF	1S3W03N	1982
		NF	1S3W05J	1982
		NF	1S4W01D	1982
		NF	1S3W06N	1982
		3600058	1S3W03F	1982

CHANGE IN OWNERSHIP FROM BASE PERIOD

FORMER OWNER	PRESENT OWNER	RECORDATION NUMBER	STATE WELL NUMBER	YEAR CHANGE SHOWN IN VOLUME 1
EAST SAN BDNO. COUNTY WATER DISTRICT	EAST VALLEY WATER DISTRICT	3600183	1S4W02	1982
		3600269	1N3W31L	1982
		3600444	1N3W30H01S	1982
		3600855	1N3W28P01S	1982
		3600864	1N3W19	1982
		3600970	1N3W19	1982
		3600971	1N3W19F	1982
		3601584	1N3W33H01S	1982
		3601653	1N4W36K04S	1982
		3601654	1N4W36	1982
		3601655	1N4W36K05S	1982
		3601656	1N4W36Q01S	1982
		3601657	1S4W01B04S	1982
		3601658	1N4W36R01S	1982
		3601659	1S3W06H01S	1982
		3601660	1D3W06H04S	1982
		3601661	1S4W01J08S	1982
		3601662	1S4W02Q05S	1982
		3601663	1S4W02Q04S	1982
		3601664	1S4W02N01S	1982
		3601665	1S4W01K04S	1982
		3601666	1N4W36F08S	1982
		3601667	1S3W06A05S	1982
		3601668	1S4W01E02S	1982
		3601669	1N4W36H06S	1982
		3601670	1N4W26A01S	1982
		3601671	1N4W26A02S	1982
		3601672	1N4W25B	1982
		3601673	1N4W25C02S	1982
		3601674	1N4W25G01S	1982
		3601675	1N4W25A01S	1982
		3601676	1S4W12B05S	1982
		3601677	1S3W05A02S	1982
		3601678	1S3W05B04S	1982
		3601679	1S3W05N05S	1982
		3601781	1S3W06K01S	1982

CHANGE IN OWNERSHIP FROM BASE PERIOD

FORMER OWNER	PRESENT OWNER	RECORDATION NUMBER	STATE WELL NUMBER	YEAR CHANGE SHOWN IN VOLUME 1
EAST SAN BDNO. COUNTY WATER DISTRICT	HODGDON, WARNER	3601884	1N3W31C02S	1982
	CAMPUS CRUSADE FOR CHRIST	3601978	1S3W04N	1982
	EAST VALLEY WATER DISTRICT	3601979	1N4W14A	1976
		3601979	1N4W14A	1987
		3602034	1S4W01Q	1982
		3602113	1N3W30N	1982
		3602274	1N3W30J	1982
		3602337	1N4W26A	1982
		3602338	1S3W04N	1982
		3602563	1S4W02Q	1982
		3602564	1S4W12B	1982
		3602799	1S2W07H01	1982
ELLENA, JOHN B.	SAN BERNARDINO, CITY OF	3602712	1N4W08N	1977
FONTANA UNION WATER COMPANY 3600566	FONTANA UNION WATER COMPANY 3602727	3602727	1N5W15Q02S	1977
FRANK RANCH RECORDATION NO 3601131	RAMIREZ BROTHERS REC. NO. 3601728	3601728	1S3W30	1970
GIFFORD PARK MUTUAL WATER CO.	SAN BERNARDINO, CITY OF	3602128	1S4W14A	1987
		3602252	1S4W14B	1987
HACIENDA TRAILER PARK	EAST SAN BDNO. COUNTY WATER DIST.	NF	1S3W04Q	1970
HICKS, JOHN/LOUISE	EAST VALLEY WATER DISTRICT	NF	1S3W04Q	1982
HOBBS WELL PARTNERSHIP	REYNOLDS, BILL	3600981	1S2W21H01	1978
	REDLANDS COUNTRY CLUB	3600049	1S3W25M	1994
		3600049-	1S3W25M	1994
HOLIDAY ROCK CO.	REDLANDS TRAP/SKEET	3600628	1S3W15G	1974
HOMART DEVELOPMENT CO	SAN BERNARDINO, CITY OF	3600034	1S4W16H	1970
HOMART DEVELOPMENT CO	SAN BERNARDINO, CITY OF	3600035	1S4W15M1	1970
ICE PRODUCTS INC.	HOLMES ICE & COLD STORAGE CO., INC.	3602285	1S4W15D5	1970
		3600644	1S4W09B03S	1983
INDUST. ACRES C/O CITRUS INVESTMENT	MENTONE CITRUS GROVES	3600645	1S4W09B01S	1983
INLAND FARMING CO.	RIEDMAN, FRED M.	3600139	1S2W18R01S	1975
	BARNO, JOHN	3602280	1S2W18Q	1975
INTER CITY MUTUAL WATER CO.	SAN BERNARDINO, CITY OF	3602079	1S3W03F	1974
		3602079	1S3W03F	1977
JACINTO, FRANK JR		3601316	1S4W23N	1977
		3602521	1S4W23N4	1977
	F. A. R. WELL	3602020	1S2W20K	1973

CHANGE IN OWNERSHIP FROM BASE PERIOD

FORMER OWNER	PRESENT OWNER	RECORDATION NUMBER	STATE WELL NUMBER	YEAR CHANGE SHOWN IN VOLUME 1
JACINTO FARMING, INC	MCCLINTOCK, W.L. 1970-1972	3601280	1S3W29D	1970
JOHANSSON, RUNE	YAHIKU, PAUL 1973-	3601280	1S3W29D	1973
	BENNETT 1976-1978	3602060	1S4W24P	1976
	SO. SAN BERNARDINO COUNTY WATER DIST. 1979-3602060	3602060	1S4W24P	1979
	SAN BERNARDINO, CITY OF	3602060	1S4W24P	1990
LAND CAPITOL CORP & DONALD SOJKA	SOJKA, DONALD R.	3601173	1S3W32K	1975
LANGFORD RANCHES REC 3600523	CANYON RANCH	3600523	1S3W32G3	1973
LANKERSHIM MUT. WTR. CO.	EAST VALLEY WATE DISTRICT	0000076	1S3W06L	1990
	EAST VALLEY WATE DISTRICT	0000077	1S3W06F	1990
LARSEN, ERNEST R.	LARANNI GUNTER WELL	3600160	1S3W32G1	1974
LEONARD, WILLIAM E.	SAN BERNARDINO INVESTORS	3602499	1S4W22A01	1979
	J. G. GOLFING ENTERPRISES, INC.	3602499	1S4W22A01	1981
LONG ACRES MUTUAL WATER CO	STORKSON, WILLIAM F.	3600083	1N5W6	1970
L. P. R. RANCH	L. P. R. ICE COMPANY	3602525	1S3W13C	1971
		3600018	1S2W29	1976
LUGONIA WATER COMPANY	REDLANDS, CITY OF	3601585	1S3W23A03S	1987
MARIGOLD FARMS COMPANY	BEAR VALLEY MUTUAL WATER COMPANY	3601585	1S3W23A03S	1990
	BARTON DEVELOPMENT	3600418	1S4W19	1994
		3601748	1S3W18H01	1994
		3601748-	1S3W19A01	1994
	BASELINE LAUNDRY	NF	1N3W31	1973
MEEKS & DALEY (1N3W31)	REDLANDS, CITY OF	3600749	1S3W13	1983
MENTONE ACRES MUTUAL WELL CO.	REDLANDS, CITY OF	3601308	1S2W19K1	1978
MENTONE DOMESTIC WATER CO.		3602653	1S2W19J	1978
		3602654	1S2W19J	1978
MEYER, ERNEST	EAST SAN BDNO. COUNTY WATER DIST.	3602174	1S4W02	1974
	MEYER, ERNEST	3602174	1S4W02	1975
	EAST SAN BDNO. COUNTY WATER DIST.	3602174	1S4W02	1980
	EAST VALLEY WATER DISTRICT	3602174	1S4W02	1982
MISSION MUTUAL WATER COMPANY	REDLANDS, CITY OF	3600756	1S3W19H	1987
	MARIGOLD FARMS COMPANY	3600757	1S3W19L	1987
MT. HARRISON MUTUAL WATER CO.	EAST VALLEY WATER DISTRICT	3600220	1S3W01H	1994
MULLINS, JAMES C., JR., EXECUTOR	TILDEN, M. WILLIAM	3602074	1N3W34B02	1991
		3602075	1N3W34B01	1991
MUTUAL WELL CO. (OF HIGHLAND)	NORTH FORK WATER	3600765	1N3W33C01	1981
NAMIHAS, M.D. IVAN/SHIRLEY	SOUZA, JOHN	3601084	1S2W20K	1980

CHANGE IN OWNERSHIP FROM BASE PERIOD

FORMER OWNER	PRESENT OWNER	RECORDATION NUMBER	STATE WELL NUMBER	YEAR CHANGE SHOWN IN VOLUME 1
NICKERSON, E. D.	WARMINGTON, ROBT. P.	3600270	1S3W20P	1982
NORTH FORK WATER COMPANY	EAST SAN BDNO. COUNTY WATER DIST.	3600680	1S3W02	1982
	EAST VALLEY WATER DISTRICT	3600680	1S3W02	1982
	EAST SAN BDNO. COUNTY WATER DIST.	3601643	1S3W03Q	1982
	EAST VALLEY WATER DISTRICT	3601643	1S3W03Q	1982
NORTON VILLAGE, LTD.	EAST SAN BDNO. COUNTY WATER DIST.	3600925	1S4W01Q1	1973
	EAST VALLEY WATER DISTRICT	3600925	1S4W01Q1	1982
ORANGE ST. RANCH	CRAM RANCH ASSOCIATES	3600241	1S3W03Q	1980
PEYTON, A.L. OR IRENE A.	SOMERS, R.	3601093	1N4W24	1977
PEYTON, MRS. A.L.	LA BONTE, JIM	3600865	1N4W24	1978
RANCHERIA WATER CO. TOBIN	RIALTO, CITY OF	3601929	1S4W06C04S	1987
REDLANDS ASSOCIATES	BLUE GOOSE GROWERS INC.	3602529	1S2W09P2	1971
		3602530	1S2W09L2	1971
REDLANDS HEIGHTS WATER COMPANY	BLUE BANNER CO.	3602531	1S2W09L3	1971
REES-REES RANCHES, INC.	REDLANDS, CITY OF	3602531	1S2W09L3	1980
	SELBY, DR. & MRS. ARTHUR	3600918	2S3W01E	1983
		3600017	1S2W29	1976
		3600018	1S2W29	1976
	REDLANDS, CITY OF	3600019	1S3W23	1978
RIALTO MUTUAL LAND AND WATER COMPANY	RIALTO, CITY OF	3601085	1N4W31N	1973
RIVERSIDE, CITY OF 3601478	J. G. GOLFING ENTERPRISES, INC. 3602846	3602846	1S4W22A	1985
ROBERTS, DR. G.	PATTERSON, ROY H.	NF	1N3W34Q	1977
ROZEMA CHICKEN RANCH	QUALITY FARMS	NF	1S3W04R	1975
SAN BERNARDINO COUNTY SERVICE AREA 2	LOMA LINDA, CITY OF	3601989	1S4W24R1	1970
		3602010	1S4W25H2	1970
		3602011	1S4W25B2	1970
		3602015	1S4W25B	1970
		3602016	1S4W25G	1970
		3602057	1S4W25C	1970
		3602058	1S4W25F	1970
SAN BERNARDINO WATER UTILITIES	SAN BERNARDINO, CITY OF	3601843	1N5W03H01S	1987
		3601844	1N5W03	1987
		3601845	1N4W30L	1987
SECHREST, RALPH F.	RAMIREZ, J.J.	3600484	1S3W16	1978
SELLEY WELL CO	EAST SAN BDNO. COUNTY WATER DIST.	3600545	1N3W30	1970
	EAST VALLEY WATER DISTRICT	3600545	1N3W30	1982

CHANGE IN OWNERSHIP FROM BASE PERIOD

FORMER OWNER	PRESENT OWNER	RECORDATION NUMBER	STATE WELL NUMBER	YEAR CHANGE SHOWN IN VOLUME 1
SMITH, LEONA BERNICE	PAXTON, R. H.	3600468	1S3W30	1971
		3600378	1N3W27N02S	1987
		3601069	1N3W33M02S	1987
SO. SAN BERNARDINO COUNTY WATER DIST.	SAN BERNARDINO, CITY OF	3602122	1S4W23R03S	1990
		3602123	1S4W14J	1990
SO. SAN BERNARDINO COUNTY WATER DIST.	SAN BERNARDINO, CITY OF	3602124	1S4W14J	1990
		3602125	1S4W24F04S	1990
		3602126	1S4W24F	1990
SOUTHERN CALIFORNIA WATER COMPANY	EAST VALLEY WATER DISTRICT	3600374	1N3W33M01S	1987
		3600375	1S3W05	1987
		3600376	1S3W05	1987
		3600377	1N3W27N08S	1987
	SAN BERNARDINO, CITY OF	3601588	1N4W31H	1987
		3601878	1N4W29E01S	1987
		3601879	1N4W29	1987
		3601880	1N4W29F01S	1987
	EAST VALLEY WATER DISTRICT	3601987	1S3W04G	1987
		3602260	1S3W05D06	1987
		3602417	1S3W05D	1987
		3602560	1S3W04G	1987
STANLEY BROWN CO.	LEWIS DEVELOPMENT CO.	3601352	1S3W19N	1980
	CHRISTENSEN, JACK. O.	3601352	1S3W19N	1981
	AMERICAN GENERAL LIFE INS. CO.	3601352	1S3W19N	1987
	GENERAL AMERICAN LIFE INS. CO.	3601352	1S3W19N	1988
STUCKER RANCH	BEELER, RAYMOND A.	3600451	1S3W15	1970
SUNNYSIDE MUTUAL WATER COMPANY	EAST SAN BDN. COUNTY WATER DIST.	3601582	1S4W02R	1975
	EAST VALLEY WATER DISTRICT	3601582	1S4W02R	1982
TRI CITY BASELINE	TRI CITY CONCRETE	3600935	1N4W31N	1973
TRI CITY ROCK	TRI CITY CONCRETE	3601420	1S3W09E	1970
	LIVINGSTON-GRAHAM	3601420	1S3W09E	1980
	C. L. PHARRIS SAND & GRAVEL	3601420	1S3209E	1992
TRIPLE FALLS MUT. WTR. CO.	YUCAIPA VALLEY COUNTY WATER DISTRICT	3602657	1S1W20D	1975
	YUCAIPA VALLEY WATER DISTRICT	3602657	1S1W20D	1987
	YUCAIPA VALLEY COUNTY WATER DISTRICT	3602658	1S1W20D	1975
	YUCAIPA VALLEY WATER DISTRICT	3602658	1S1W20D	1987

CHANGE IN OWNERSHIP FROM BASE PERIOD

FORMER OWNER	PRESENT OWNER	RECORDATION NUMBER	STATE WELL NUMBER	YEAR CHANGE SHOWN IN VOLUME 1
TRIPLE FALLS MUT. WTR. CO.	YUCAIPA VALLEY COUNTY WATER DISTRICT	3602659	1S1W19G	1975
UNIVERSITY OF REDLANDS	YUCAIPA VALLEY WATER DISTRICT	3602659	1S1W19G	1987
VALLE VISTA RANCH CO.	KARHALOIS	NF	1S2W17	1975
VAN CAMP, GILBERT C.	LOMA LINDA, CITY OF	3601130	1S3W32D	1973
VAN LEUVEN NURSING HOME	CALLISON, ROY A. 1977-1978	3600218	1N4W24	1977
VAN LEUVEN, ED	LANGSTON-NEWBY DEVELOPMENT CO. 1979-	3600218	1N4W24	1979
VAN LOON MUTUAL WATER COMPANY	MT. VIEW CHILD CARE CENTER	NF	1S4W24J	1978
WEST HIGHLAND WELL COMPANY	VICTORIA SEVENTH DAY ADVENTIST	NF	1S4W24J	1978
WEST TWIN CREEK WATER COMPANY	SAN BERNARDINO, CITY OF	3602066	1S4W02B	1990
	EAST SAN BDN. COUNTY WATER DIST.	3600221	1N3W30	1970
	EAST VALLEY WATER DISTRICT	3600221	1N3W30	1982
	HODGDON, WARNER	NF	1N4W14C	1976
	CAMPUS CRUSADE FOR CHRIST	NF	1N4W14C	1987

TABLE NO. 1

EXTRACTIONS BY OWNERS (NON-PLAINTIFFS) WHICH
HAVE RECORDATION FILINGS WITH THE STATE
WATER RESOURCES CONTROL BOARD

TABLE NO. 1
 VERIFIED EXTRACTATIONS BY OWNERS (NON-PLAINTIFFS) WHICH HAVE RECORDATION FILINGS
 WITH THE STATE WATER RESOURCES CONTROL BOARD

OWNER	1959	1960	1961	1962	1963	1959-63 AVERAGE	1990	1991	1992	1993	1994	1990-94 AVERAGE
ARMSTRONG, DOUGLAS												
3600076 1S3W17 W	286	342	-	-	-	126	-	-	-	-	-	0
ARROWHEAD COUNTRY CLUB												
3601925 1N4W23E W	600	607	650	650	650	631	441	487	335	399	410	414
ARROYO VERDE MUTUAL WATER CO.												
3602068 1S4W01A02S W	166	186	162	168	141	165	100	100	100	100	100	100
3602069 1S4W01A W	-	-	-	-	-	0	10	10	1	10	30	12
OWNER TOTAL	166*	186*	162*	168*	141*	165*	110*	110*	101*	110*	130*	112*
ATCHISON, TOPEKA & SANTA FE RAILWAY CO.												
3600178 1S4W08F02S W	158	127	113	110	69	115	-	-	-	-	-	0
3600179 1S4W08F W	158	127	113	110	69	115	-	-	-	-	-	0
OWNER TOTAL	316*	254*	226*	220*	138*	231*	0*	0*	0*	0*	0*	0*
B M I FUNDS												
3600107 1S3W21P01 W	343	323	165	165	-	199	-	-	-	-	-	0
BARNO, JOHN												
3602079 1S3W03F W ¹	-	-	-	-	34	7	0	0	0	0	0	0
BARTON DEVELOPMENT												
3600418 1S3W19 W ²	182	173	116	66	57	119	996	966	909	900	474	849

1 FORMERLY INLAND FARMING CO.

2 FORMERLY MARIGOLD FARMS COMPANY

TABLE NO. 1
 VERIFIED EXTRACTIIONS BY OWNERS (NON-PLAINTIFFS) WHICH HAVE RECORDATION FILINGS
 WITH THE STATE WATER RESOURCES CONTROL BOARD

OWNER	1959	1960	1961	1962	1963	1959-63 AVERAGE	1990	1991	1992	1993	1994	1990-94 AVERAGE
(CONTINUED)												
BARTON DEVELOPMENT												
3601748 1S3W18H01 W ¹	1133	1622	1145	300	475	935	-	-	-	-	-	0
3601748- 1S3W19A01 W ²	-	-	-	-	1048	0	1048	1021	627	0	0	539
3603554 1S3W19A01S W ³	-	-	-	-	-	0	-	-	-	550	550	220
OWNER TOTAL	1315*	1795*	1261*	366*	532*	1054*	2044*	1987*	1536*	1450*	1024*	1608*
BASE LINE WELL COMPANY												
3600456 1N3W33R02S W	0	0	0	0	0	0	-	-	-	-	-	0
BASELINE GARDENS MUTUAL WATER COMPANY												
3600457 1N4W35J02S W	28	28	28	28	28	28	1	1	0	0	0	0
3600458 1N4W36M01S W	275	275	275	275	275	275	0	16	0	0	0	3
3602528 1N4W35R01 W	-	-	-	-	-	0	410	406	400	400	400	403
OWNER TOTAL	303*	303*	303*	303*	303*	303*	411*	423*	400*	400*	400*	407*
BEAR VALLEY MUTUAL WATER COMPANY												
3600021 1N2W26H W	687	556	465	555	532	559	757	157	24	0	243	236
3600022 1N2W34 W ⁴	531	522	351	472	458	467	819	211	73	0	351	291
3600023 1S3W24C W	1780	1845	2434	1726	1444	1846	1116	306	54	0	48	305

1 FORMERLY MARIGOLD FARMS COMPANY

2 FORMERLY MARIGOLD FARMS COMPANY, 1993 EXTRACTION CORRECTED DURING 1994 VERIFICATION

3 WELL DRILLED 1993

4 WELL RENOVATED 1988, 1988 VERIFIED AMOUNT CORRECTED DURING THE 1989 VERIFICATION

TABLE NO. 1

VERIFIED EXTRACTIIONS BY OWNERS (NON-PLAINTIFFS) WHICH HAVE RECORDATION FILINGS
WITH THE STATE WATER RESOURCES CONTROL BOARD

OWNER	1959	1960	1961	1962	1963	1959-63 AVERAGE	1990	1991	1992	1993	1994	1990-94 AVERAGE
BEAR VALLEY MUTUAL WATER COMPANY (CONTINUED)												
3600024 1S2W19D W	0	219	163	32	8	84	0	0	0	0	0	0
3600025 1N3W29R01S W	0	0	170	0	0	34	-	-	-	-	-	0
3600027 1N2W10N W ¹	266	170	196	180	106	184	-	-	-	-	-	0
3600028 1S2W04N D ¹	19622	15927	11418	13528	10836	14266	11244	20651	26014	42079	23812	24760
3601585 1S3W23A03S W ²	0	0	1012	974	882	574	32	0	0	0	0	6
OWNER TOTAL	22886*	19239*	16209*	17467*	14266*	18013*	13968*	21325*	26165*	42079*	24454*	25598*
BELL, H. EUGENE												
3600449 1S3W20 W ³	115	88	30	85	167	97	16	20	20	20	20	19
BERMAN, JERRY & SONS												
3602007 1S4W02 W	-	-	-	28	32	12	10	6	4	4	4	6
BIG BEAR MUNICIPAL WATER DISTRICT												
3603116 1S3W13R01S W ⁴	-	-	-	-	-	0	162	0	0	0	0	32
BLUE BANNER CO.												
3602531 1S2W09L03S D ⁵	-	-	-	-	-	0	100	100	100	100	100	100

1 COMMENCING 1974 INCLUDES GROSS SANTA ANA RIVER DIVERSIONS--SEE TABLE NO. 6 FOR VERIFIED DIVERSIONS

2 FORMERLY LUGONIA WATER COMPANY; FORMERLY REDLANDS, CITY OF; 1988 VERIFIED AMOUNT CORRECTED DURING THE 1989 VERIFICATION

3 FORMERLY CITRUS PROPERTY MANAGEMENT CO.

4 WELL DRILLED 1989

5 PRIOR TO 1972 SEE NON-FILED EXTRACTIIONS TABLE NO. 2 REDLANDS ASSOCIATES

TABLE NO. 1
 VERIFIED EXTRACTIIONS BY OWNERS (NON-PLAINTIFFS) WHICH HAVE RECORDATION FILINGS
 WITH THE STATE WATER RESOURCES CONTROL BOARD

OWNER	1959	1960	1961	1962	1963	1959-63 AVERAGE	1990	1991	1992	1993	1994	1990-94 AVERAGE
BLUE GOOSE GROWERS INC												
3602529 1S2W09P02 W ¹	-	-	-	-	-	0	0	0	0	0	0	0
3602530 1S2W09L02S W ¹	-	-	-	-	-	0	0	0	0	0	0	0
OWNER TOTAL	0*	0*	0*	0*	0*	0*	0*	0*	0*	0*	0*	0*
BRISTOL RANCH												
3601631 1N3W34C02S W	90	100	160	108	108	113	0	0	0	0	0	0
BROOKSIDE DAIRY, INC												
3600036 1S3W33D W	302	302	312	312	313	308	0	0	0	0	0	0
BROOKSIDE PLAZA												
3602917 1S3W03D01S W ²	-	-	-	-	-	0	12	2	1	9	10	7
BRYN MAWR MUTUAL WATER COMPANY												
3600053 1S3W31A W	585	470	583	296	249	437	181	168	120	100	87	131
3600054 1S3W31A W	306	330	375	295	0	261	-	-	-	-	-	0
3600055 1S3W31A W	306	330	375	0	249	252	0	0	0	0	0	0
3602109 1S3W31B00S W	0	0	0	708	554	252	0	0	0	0	0	0
OWNER TOTAL	1197*	1130*	1333*	1299*	1052*	1202*	181*	168*	120*	100*	87*	131*
BUOYE WELL												
3602062 1S2W29N W	0	0	146	160	177	97	0	0	0	0	0	0

1 PRIOR TO 1972 SEE NON-FILED EXTRACTIIONS TABLE NO. 2 REDLANDS ASSOCIATES

2 WELL DRILLED 1988

TABLE NO. 1
 VERIFIED EXTRACTATIONS BY OWNERS (NON-PLAINTIFFS) WHICH HAVE RECORDATION FILINGS
 WITH THE STATE WATER RESOURCES CONTROL BOARD

OWNER	1959	1960	1961	1962	1963	1959-63 AVERAGE	1990	1991	1992	1993	1994	1990-94 AVERAGE
C. L. PHARRIS SAND & GRAVEL												
3601420 1S3W09E W ¹	221	225	220	293	295	251	100	100	100	180	174	131
CALIFORNIA, STATE OF PATTON HOSPITAL												
3600923 1N3W32C01S W	211	286	257	218	212	237	-	-	-	-	-	0
3600924 1N3W29M01S W	175	223	146	156	143	169	-	-	-	-	-	0
3600924- 1N3W29M W	-	-	-	-	-	0	254	134	89	318	318	223
3600929 1N3W31K02S W	41	-	-	-	0	8	-	-	-	-	-	0
3600931 1N3W29M01S W	520	227	282	303	307	328	0	0	0	0	51	10
3601930 1N3W32C02S W	-	340	400	326	295	272	0	0	0	FC	-	0
3602381 1N3W29M W	-	-	-	-	-	0	251	234	157	253	105	200
OWNER TOTAL	947*	1076*	1085*	1003*	957*	1014*	505*	368*	246*	571*	474*	433*
CAMPUS CRUSADE FOR CHRIST												
3601810 1N4W23E W ²	231	200	9	0	0	88	0	0	0	0	0	0
3601811 1N4W14 D ²	400	300	302	272	211	297	100	100	100	100	100	100
3601979 1N4W14A D ³	146	146	146	146	146	146	0	0	0	0	0	0
OWNER TOTAL	777*	646*	457*	418*	357*	531*	100*	100*	100*	100*	100*	100*
CANYON KNOLLS RANCH												
3601632 2S3W05A2 W	104	85	105	88	87	94	136	97	93	93	159	116

1 FORMERLY TRI CITY ROCK; FORMERLY TRI CITY CONCRETE; FORMERLY LIVINGSTON-GRAHAM

2 FORMERLY DEL ROSA MUTUAL WATER COMPANY; FORMERLY HODGDON, WARNER

3 FORMERLY EAST SAN BDNO. COUNTY WATER DIST.; FORMERLY HODGDON, WARNER

TABLE NO. 1
 VERIFIED EXTRACTATIONS BY OWNERS (NON-PLAINTIFFS) WHICH HAVE RECORDATION FILINGS
 WITH THE STATE WATER RESOURCES CONTROL BOARD

OWNER	1959	1960	1961	1962	1963	1959-63 AVERAGE	1990	1991	1992	1993	1994	1990-94 AVERAGE
CANYON RANCH												
3600523 1S3W32G03S W ¹	298	222	101	109	103	167	0	0	0	0	0	0
CARDIFF FARMS MUTUAL WATER COMPANY												
3600973 1S4W12D W	445	391	432	339	384	398	200	200	200	200	200	200
3601619 1S4W12D W	73	64	70	64	62	67	0	0	0	0	0	0
OWNER TOTAL	518*	455*	502*	403*	446*	465*	200*	200*	200*	200*	200*	200*
CHARLES, J. J.												
3600815 1S3W06 W	-	-	-	-	-	0	-	-	-	-	-	0
CHRISTINA WATER COMPANY												
3601751 1S3W21E W	1302	1403	700	865	793	1013	0	0	234	230	230	139
COGBILL, CLINTON L.												
3601628 1S2W09Q W ²	312	296	325	181	91	241	50	50	50	50	50	50
COLTON, CITY OF												
3601250 1S4W08R W	326	132	102	133	121	163	0	0	0	0	0	0
3601251 1S4W08R W	0	101	233	578	227	228	465	346	219	120	44	239
3601252 1S4W05R W	463	733	129	154	62	308	-	-	-	-	-	0
3601253 1S4W08R W	376	526	364	339	189	359	943	848	1074	989	820	935
3601254 1S4W08F W	111	172	257	378	651	314	692	372	181	91	153	298

1 FORMERLY LANGFORD RANCHES

2 FORMERLY CRAM, FRANCES L.

TABLE NO. 1
 VERIFIED EXTRACTATIONS BY OWNERS (NON-PLAINTIFFS) WHICH HAVE RECORDATION FILINGS
 WITH THE STATE WATER RESOURCES CONTROL BOARD

OWNER	1959	1960	1961	1962	1963	1959-63 AVERAGE	1990	1991	1992	1993	1994	1990-94 AVERAGE
COLTON, CITY OF (CONTINUED)												
3601256 1S4W09N W	114	79	77	13	11	59	-	-	-	-	-	0
3601257 1S4W08F W	786	519	726	861	919	762	978	821	489	232	143	533
3601258 1S4W08R W	10	4	163	228	210	123	350	159	521	338	367	347
3601260 1S4W08F01S W	628	1066	967	689	595	789	552	343	199	71	541	341
3601262 1S4W08C02S W	0	274	287	370	282	243	-	-	-	-	-	0
3602405 1S4W08C W ¹	-	-	-	-	-	0	1085	1037	334	235	621	662
3602498 1S4W08R07 W ¹	-	-	-	-	-	0	169	161	85	276	128	164
3602793 1S4W08F01 W ²	-	-	-	-	-	0	2013	2456	1746	1483	1585	1857
OWNER TOTAL	2814*	3606*	3305*	3743*	3267*	3347*	7247*	6543*	4848*	3835*	4402*	5375*
CONEJO RANCHOS MUTUAL WATER COMPANY												
3601186 1N4W36F03S W	-	-	-	-	-	0	-	-	-	-	-	0
CRAFTON WATER COMPANY												
3600272 1S2W29N W	623	750	854	483	477	637	704	66	3	0	86	172
3602186 1S2W21L02 W	-	-	57	262	181	100	60	25	1	0	0	17
OWNER TOTAL	623*	750*	911*	745*	658*	737*	764*	91*	4*	0*	86*	189*
CRAM PATTERSON WELL												
3600188 1S2W16 W	413	257	361	277	294	320	516	556	440	400	300	442
1 WELL DRILLED 1972												
2 WELL DRILLED 1981												

TABLE NO. 1
 VERIFIED EXTRACTIIONS BY OWNERS (NON-PLAINTIFFS) WHICH HAVE RECORDATION FILINGS
 WITH THE STATE WATER RESOURCES CONTROL BOARD

OWNER	1959	1960	1961	1962	1963	1959-63 AVERAGE	1990	1991	1992	1993	1994	1990-94 AVERAGE
CRAM RANCH ASSOCIATES												
3600241 1S3W03Q W ¹	220	194	179	190	224	201	18	20	20	20	20	20
CRIM, W. ROSCOE												
3601171 1S3W20F W ²	389	343	435	413	396	395	489	446	458	450	273	423
DANIELS AND BEST RANCH												
3602549 1S3W19J W ³	-	-	-	-	-	0	100	100	100	0	0	60
3602550 1S3W17R W ⁴	-	-	-	-	-	0	240	240	240	150	200	214
OWNER TOTAL	0*	0*	0*	0*	0*	0*	340*	340*	340*	150*	200*	274*
DEL ROSA MUTUAL WATER COMPANY												
3601809 1N4W26 W	94	100	561	529	284	314	-	-	-	-	-	0
DEVORE WATER CO.												
3602382 2N5W28D W	-	-	-	-	-	0	-	-	-	-	-	0
3602383 2N5W28C W	35	57	80	15	32	44	115	141	89	85	188	124
3602384 2N5W28C W	-	-	-	5	17	4	98	121	4	23	35	56
3602385 2N5W20H D	2	2	2	3	3	2	3	3	6	12	12	7
3602386 2N5W21E D	9	7	6	11	9	8	11	10	36	76	42	35

1 FORMERLY ORANGE ST. RANCH
 2 FORMERLY CALAGONIA GROVES

3 PRIOR TO 1973 SEE NON-FILED EXTRACTIIONS TABLE NO. 2 DANIELS, DON

4 PRIOR TO 1973 SEE NON-FILED EXTRACTIIONS TABLE NO. 2 DANIELS, HAROLD

TABLE NO. 1

VERIFIED EXTRACTATIONS BY OWNERS (NON-PLAINTIFFS) WHICH HAVE RECORDATION FILINGS WITH THE STATE WATER RESOURCES CONTROL BOARD

OWNER	1959	1960	1961	1962	1963	1959-63 AVERAGE	1990	1991	1992	1993	1994	1990-94 AVERAGE
(CONTINUED)												
DEVORE WATER CO.												
3602387 2N5W22E D	35	27	22	42	31	31	39	36	84	73	52	57
3602388 2N5W21G D	45	36	30	56	44	42	53	49	155	288	137	136
3602389 2N5W22N D	0	0	0	0	0	0	-	-	-	-	-	0
3602390 2N5W28B D	0	0	0	0	0	0	-	-	-	-	-	0
3602391 2N5W28D D	0	0	0	0	0	0	-	-	-	-	-	0
3602428 2N5W33H W	-	-	-	-	-	0	86	56	26	11	30	42
OWNER TOTAL	126*	129*	140*	132*	136*	133*	405*	416*	400*	568*	496*	457*
EADINGTON FRUIT CO. COOK RANCH												
3600527 1S3W16 W ¹	133	133	133	133	133	133	191	215	178	127	156	173
EAST BARTON WATER COMPANY												
3600608 1S3W28B01S W	168	127	135	274	145	170	-	-	-	-	-	0
EAST HIGHLANDS RANCH, INC.												
3600598 1S3W02 W ²	1116	1071	1166	1111	1071	1107	0	0	0	0	0	0
3600604 1S2W07B W ²	315	325	0	67	0	141	0	0	0	0	0	0
3600605 1N3W36 D ²	757	430	399	828	662	615	659	293	97	900	789	548
3600606 1N3W35 W ²	135	135	135	135	135	135	0	0	0	0	2	0
3600607 1S3W02 W ³	955	900	990	945	875	933	-	-	-	-	-	0

1 FORMERLY COOK ORCHARDS COMPANY

2 FORMERLY EAST HIGHLANDS ORANGE COMPANY; FORMERLY SARATOGA DEVELOPMENT COMPANY

3 FORMERLY EAST HIGHLANDS DOMESTIC WATER COMPANY; FORMERLY SARATOGA DEVELOPMENT COMPANY

TABLE NO. 1

VERIFIED EXTRACTIONS BY OWNERS (NON-PLAINTIFFS) WHICH HAVE RECORDATION FILINGS WITH THE STATE WATER RESOURCES CONTROL BOARD

OWNER	1959	1960	1961	1962	1963	1959-63 AVERAGE	1990	1991	1992	1993	1994	1990-94 AVERAGE
(CONTINUED)												
EAST HIGHLANDS RANCH, INC.												
3600607- 1S3W02 W ¹	-	-	-	-	-	0	0	0	0	0	0	0
3601639 1S3W03R01 W ²	841	944	1116	1095	1111	1021	300	300	100	100	0	160
3602474 1N3W25Q D ³	-	-	-	-	-	0	80	60	60	100	100	80
OWNER TOTAL	4119*	3805*	3806*	4181*	3854*	3953*	1039*	653*	257*	1100*	891*	788*
EAST LUGONIA MUTUAL WATER CO.												
3600005 1S3W35H08S W	741	493	543	448	391	523	0	0	0	0	0	0
3600006 1S2W19G01S W	261	131	94	12	0	100	0	0	0	0	0	0
3600038 1S2W17 D	-	-	-	-	-	0	0	0	0	0	0	0
OWNER TOTAL	1002*	624*	637*	460*	391*	623*	0*	0*	0*	0*	0*	0*
EAST PIONEER MUTUAL WELL COMPANY												
3602224 1S3W13P W	776	692	876	403	431	636	0	0	0	0	0	0
EAST VALLEY WATER DISTRICT												
3600026 1S3W04J W ⁴	1711	1467	2031	1017	760	1397	0	0	0	0	0	0
3600058 1S3W03F W ⁵	178	160	130	124	28	124	0	0	0	0	0	0

1 FORMERLY EAST HIGHLANDS DOMESTIC WATER COMPANY; FORMERLY SARATOGA DEVELOPMENT COMPANY

2 FORMERLY EAST HIGHLANDS ORANGE COMPANY; FORMERLY SARATOGA DEVELOPMENT COMPANY

3 FORMERLY E.H.O.C.; PRIOR TO 1972 SEE NON-FILED EXTRACTIONS TABLE NO. 2 EAST HIGHLANDS ORANGE CO.; FORM. SARATOGA DEV. CO.

4 FORMERLY BEAR VALLEY MUTUAL WATER COMPANY; FORMERLY EAST SAN BDNO. COUNTY WATER DIST.

5 FORMERLY EAST SAN BDNO. COUNTY WATER DIST.

TABLE NO. 1
 VERIFIED EXTRACTIIONS BY OWNERS (NON-PLAINTIFFS) WHICH HAVE RECORDATION FILINGS
 WITH THE STATE WATER RESOURCES CONTROL BOARD

OWNER	1959	1960	1961	1962	1963	1959-63 AVERAGE	1990	1991	1992	1993	1994	1990-94 AVERAGE
EAST VALLEY WATER DISTRICT (CONTINUED)												
3600183 1S4W02 W ¹	75	70	69	28	28	54	0	0	0	0	0	0
3600220 1S3W01H W ²	753	874	303	371	310	522	5	0	0	0	0	1
3600221 1N3W30 W ³	413	339	339	415	498	401	0	0	0	0	0	0
3600269 1N3W31L W ⁴	40	33	62	53	4	38	0	0	0	0	0	0
3600275 1N3W32 W ⁵	126	126	159	170	0	116	0	0	0	0	0	0
3600374 1N3W33M01S W ⁶	81	105	186	45	102	104	0	0	0	0	0	0
3600375 1S3W05 W ⁶	170	198	234	155	195	190	0	0	0	0	0	0
3600376 1S3W05 W ⁶	238	174	240	379	281	262	1022	726	662	632	433	695
3600377 1N3W27N08S W ⁶	103	11	0	1	0	23	0	0	0	0	0	0
3600378 1N3W27N02S W ⁷	278	330	201	196	136	228	395	343	205	181	311	287
3600444 1N3W30H01S W ⁷	115	174	302	383	204	236	0	0	0	0	0	0
3600466 1S3W04 W ⁸	318	248	316	225	244	270	0	0	0	0	0	0

1 FORMERLY EAST SAN BDNO. COUNTY WATER DIST.

2 FORMERLY MT. HARRISON MUTUAL WATER CO.

3 FORMERLY WEST HIGHLAND WELL COMPANY; FORMERLY EAST SAN BDNO. COUNTY WATER DIST.

4 FORMERLY EAST SAN BDNO. COUNTY WATER DIST.

5 FORMERLY ANDERSON MUTUAL WELL COMPANY INC.; FORMERLY EAST SAN BDNO. COUNTY WATER DIST.

6 FORMERLY SOUTHERN CALIFORNIA WATER COMPANY

7 FORMERLY EAST SAN BDNO. COUNTY WATER DIST.

8 FORMERLY BASELINE & LAPRAIX WELL; FORMERLY EAST SAN BDNO. COUNTY WATER DIST.

TABLE NO. 1

VERIFIED EXTRACTATIONS BY OWNERS (NON-PLAINTIFFS) WHICH HAVE RECORDATION FILINGS
WITH THE STATE WATER RESOURCES CONTROL BOARD

OWNER	1959	1960	1961	1962	1963	1959-63 AVERAGE	1990	1991	1992	1993	1994	1990-94 AVERAGE
EAST VALLEY WATER DISTRICT (CONTINUED)												
3600545 1N3W30 W ¹	208	174	141	174	3	140	0	0	0	0	0	0
3600643 1N4W25K01 W ²	-	21	14	12	10	11	0	0	0	0	0	0
3600680 1S3W02 W ³	789	573	715	533	593	641	1635	1161	1078	1476	1418	1354
3600855 1N3W28P01S W ⁴	-	-	-	-	-	0	0	0	0	0	0	0
3600864 1N3W19 W ⁵	1	-	-	-	-	0	0	0	0	0	0	0
3600925 1S4W01Q01 W ⁶	384	258	244	292	151	266	0	0	0	0	0	0
3600926 1S4W01F02S W ⁷	368	441	512	441	490	450	0	0	0	0	0	0
3600927 1N3W31B01 W ⁸	399	401	259	301	242	320	0	0	0	0	0	0
3600928 1N3W31L02S W ⁹	0	114	229	200	152	139	0	0	0	0	0	0
3600930 1N3W31L03S W ⁹	206	133	114	214	110	155	0	0	0	0	0	0
3600970 1N3W19 W ⁹	20	20	15	10	10	15	0	0	0	0	0	0

1 FORMERLY SELEY WELL COMPANY; FORMERLY EAST SAN BDNO. COUNTY WATER DIST.

2 FORMERLY CAMERON RANCHO MUTUAL WATER COMPANY; WELL FILLED AND CAPPED 1969; FORMERLY EAST SAN BDNO. COUNTY WATER DIST.

3 FORMERLY NORTH FORK WATER COMPANY; FORMERLY EAST SAN BDNO. COUNTY WATER DIST.

4 FORMERLY EAST SAN BDNO. COUNTY WATER DIST.

5 FORMERLY NORTON VILLAGE, LTD.; FORMERLY EAST SAN BDNO. COUNTY WATER DIST.

6 FORMERLY CALIFORNIA, STATE OF PATTON HOSPITAL; FORMERLY EAST SAN BDNO. COUNTY WATER DIST.

7 FORMERLY CALIFORNIA, STATE OF PATTON HOSPITAL; FORMERLY SAN BERNARDINO, CITY OF; FORM. EAST SAN BDNO. COUNTY WATER DIST.

8 FORMERLY CALIFORNIA, STATE OF PATTON HOSPITAL; FORMERLY EAST SAN BDNO. COUNTY WATER DIST.

9 FORMERLY EAST SAN BDNO. COUNTY WATER DIST.

TABLE NO. 1
 VERIFIED EXTRACTATIONS BY OWNERS (NON-PLAINTIFFS) WHICH HAVE RECORDATION FILINGS
 WITH THE STATE WATER RESOURCES CONTROL BOARD

OWNER	1959	1960	1961	1962	1963	1959-63 AVERAGE	1990	1991	1992	1993	1994	1990-94 AVERAGE
(CONTINUED)												
EAST VALLEY WATER DISTRICT												
3600971 1N3W19F D ₁	49	49	49	49	49	49	0	0	0	0	0	0
3601069 1N3W33M02S W ₂	86	28	61	148	144	93	0	0	0	0	0	0
3601184 1N3W33F01S W ₃	229	485	573	575	497	472	0	0	0	0	0	0
3601582 1S4W02R W ₄	209	161	154	153	153	166	0	0	0	0	0	0
3601584 1N3W33H01S W ₅	84	77	75	54	44	67	0	0	0	0	0	0
3601643 1S3W03Q W ₆	0	0	1411	1286	1064	752	542	804	996	1313	1160	963
3601653 1N4W36K04S W ₇	0	0	0	0	0	0	0	0	0	0	0	0
3601654 1N4W36 W ₇	10	0	0	0	0	2	0	0	0	0	0	0
3601655 1N4W36K05S W ₇	0	0	0	0	0	0	0	0	0	0	0	0
3601656 1N4W36Q01S W ₇	0	0	2	28	0	6	0	0	0	0	0	0
3601657 1S4W01B04S W ₇	0	60	21	17	67	33	0	0	0	0	0	0
3601658 1N4W36R01S W ₇	0	0	0	0	0	0	0	0	0	0	0	0

1 FORMERLY EAST SAN BDNO. COUNTY WATER DIST.

2 FORMERLY SOUTHERN CALIFORNIA WATER COMPANY

3 FORMERLY CORWIN WELL COMPANY; FORMERLY EAST SAN BDNO. COUNTY WATER DIST.

4 FORMERLY SUNNYSIDE MUTUAL WATER COMPANY; FORMERLY EAST SAN BDNO. COUNTY WATER DIST.

5 FORMERLY EAST SAN BDNO. COUNTY WATER DIST.

6 FORMERLY NORTH FORK WATER COMPANY; FORMERLY EAST SAN BDNO. COUNTY WATER DIST.

7 FORMERLY EAST SAN BDNO. COUNTY WATER DIST.

TABLE NO. 1
 VERIFIED EXTRACTIONS BY OWNERS (NON-PLAINTIFFS) WHICH HAVE RECORDATION FILINGS
 WITH THE STATE WATER RESOURCES CONTROL BOARD

OWNER	1959	1960	1961	1962	1963	1959-63 AVERAGE	1990	1991	1992	1993	1994	1990-94 AVERAGE
EAST VALLEY WATER DISTRICT (CONTINUED)												
3601659 1S3W06H01S W ₁	0	0	0	0	0	0	0	0	0	0	0	0
3601660 1S3W06H04S W ₁	260	572	803	543	771	590	1053	456	923	903	4	668
3601661 1S4W01J08S W ₁	0	0	0	0	0	0	0	0	0	0	0	0
3601662 1S4W02Q05S W ₁	739	556	541	407	487	546	0	0	0	0	0	0
3601663 1S4W02Q04S W ₁	257	284	279	265	204	258	0	0	0	0	0	0
3601664 1S4W02N01S W ₁	0	0	0	0	0	0	0	0	0	0	0	0
3601665 1S4W01K04S W ₁	254	423	382	153	33	249	0	0	0	0	0	0
3601666 1N4W36F08S W ₁	0	0	0	0	0	0	0	0	0	0	0	0
3601667 1S3W06A05S W ₁	0	0	0	0	0	0	0	0	0	0	0	0
3601668 1S4W01E02S W ₁	68	92	82	104	217	113	0	0	0	0	0	0
3601669 1N4W36H06S W ₁	-	-	-	-	-	0	0	0	0	0	0	0
3601670 1N4W26A01S W ₁	252	261	264	332	168	255	0	0	0	0	0	0
3601671 1N4W26A02S W ₁	671	830	833	1042	817	839	1045	1066	624	298	310	669
3601672 1N4W25B W ₁	0	0	0	0	0	0	0	0	0	0	0	0
3601673 1N4W25C02S W ₁	656	602	920	865	1059	820	0	0	0	0	0	0
3601674 1N4W25G01S W ₁	0	0	0	0	0	0	0	0	0	0	0	0
3601675 1N4W25A01S W ₁	913	824	809	538	456	708	28	2	1	87	19	27
3601676 1S4W12B05S W ₁	125	145	174	238	264	189	0	0	0	0	0	0

1 FORMERLY EAST SAN BDNO. COUNTY WATER DIST.

TABLE NO. 1
 VERIFIED EXTRACTATIONS BY OWNERS (NON-PLAINTIFFS) WHICH HAVE RECORDATION FILINGS
 WITH THE STATE WATER RESOURCES CONTROL BOARD

OWNER	1959	1960	1961	1962	1963	1959-63 AVERAGE	1990	1991	1992	1993	1994	1990-94 AVERAGE
EAST VALLEY WATER DISTRICT												
3601677 1S3W05A02S W ₁	0	-	-	-	-	0	0	0	0	0	0	0
3601678 1S3W05B04S W ₂	-	-	-	-	-	0	0	0	0	0	0	0
3601679 1S3W05N05S W ₃	0	0	0	0	0	0	0	0	0	0	0	0
3601781 1S3W06K01S W ₃	0	0	0	0	0	0	0	0	0	0	0	0
3601884 1N3W31C02S W ₃	116	116	116	116	90	111	0	0	0	0	0	0
3601978 1S3W04N W ₄	1	3	6	6	5	4	0	0	0	0	0	0
3601987 1S3W04G W ₄	16	115	200	204	332	173	0	0	0	0	0	0
3602034 1S4W01Q W ₅	-	-	-	252	1021	255	2018	1789	2000	2396	1345	1910
3602113 1N3W30N W ₅	273	216	254	159	241	229	1151	1163	878	682	649	905
3602174 1S4W02 W ₆	172	172	172	172	172	172	0	0	0	0	0	0
3602260 1S3W05D06 W ₇	-	-	-	-	-	0	281	124	201	228	270	221
3602274 1N3W30J W ₈	-	-	-	-	-	0	125	103	142	186	166	144

1 FORMERLY EAST SAN BDNO. COUNTY WATER DIST.

2 WELL DESTROYED PRIOR TO BASE PERIOD; FORMERLY EAST SAN BDNO. COUNTY WATER DIST.

3 FORMERLY EAST SAN BDNO. COUNTY WATER DIST.

4 FORMERLY SOUTHERN CALIFORNIA WATER COMPANY

5 FORMERLY EAST SAN BDNO. COUNTY WATER DIST.

6 FORMERLY MEYER, ERNEST; FORMERLY EAST SAN BDNO. COUNTY WATER DIST.

7 FORMERLY SOUTHERN CALIFORNIA WATER COMPANY

8 FORMERLY EAST SAN BDNO. COUNTY WATER DIST.

TABLE NO. 1

VERIFIED EXTRACTIIONS BY OWNERS (NON-PLAINTIFFS) WHICH HAVE RECORDATION FILINGS WITH THE STATE WATER RESOURCES CONTROL BOARD

OWNER	1959	1960	1961	1962	1963	1959-63 AVERAGE	1990	1991	1992	1993	1994	1990-94 AVERAGE
EAST VALLEY WATER DISTRICT												
3602337 1N4W26A W ¹	-	-	-	-	-	0	3276	3263	2134	1638	1380	2338
3602338 1S3W04N W ²	-	-	-	-	-	0	758	1815	2434	1960	2836	1961
3602370 1N4W25F W ³	-	-	-	-	-	0	1404	1331	54	503	498	758
3602417 1S3W05D W ⁴	-	-	-	-	-	0	110	50	264	361	434	244
3602560 1S3W04G W ⁵	-	-	-	-	-	0	0	0	0	0	0	0
3602563 1S4W02Q W ⁶	-	-	-	-	-	0	1621	2123	1941	2694	2174	2111
3602564 1S4W12B W ⁷	-	-	-	-	-	0	527	455	733	977	1016	742
3602571 1S3W03F W ⁸	-	-	-	-	-	0	0	0	0	0	0	0
3602799 1S2W07H01 W ⁹	-	-	-	-	-	0	1046	828	850	932	1722	1076
3603247 1S3W06P18S W ⁹	-	-	-	-	-	0	-	1378	2801	2428	2414	1804

1 FORMERLY EAST SAN BDNO. COUNTY WATER DIST.

2 FORMERLY DEL ROSA MUTUAL WATER COMPANY; FORMERLY EAST SAN BDNO. COUNTY WATER DIST.

3 FORMERLY SOUTHERN CALIFORNIA WATER COMPANY

4 FORMERLY SOUTHERN CALIFORNIA WATER COMPANY; WELL DRILLED 1973 EXTRACTIIONS VERIFIED DURING THE 1974 VERIFICATION

5 WELL DRILLED 1972 EXTRACTIIONS VERIFIED DURING THE 1974 VERIFICATION; FORMERLY E.S.B.C.W.D.

6 FORMERLY EAST SAN BDNO. COUNTY WATER DIST.

7 FORMERLY CLIFFSIDE RANCH; PRIOR TO 1974 SEE NON-FILED EXTRACTIIONS TABLE NO. 2 CLIFFSIDE RANCH; FORMERLY E.S.B.C.W.D.

8 WELL DRILLED 1981; FORMERLY EAST SAN BDNO. COUNTY WATER DIST.

9 WELL DRILLED 1991

TABLE NO. 1
 VERIFIED EXTRACTATIONS BY OWNERS (NON-PLAINTIFFS) WHICH HAVE RECORDATION FILINGS
 WITH THE STATE WATER RESOURCES CONTROL BOARD

OWNER	1959	1960	1961	1962	1963	1959-63 AVERAGE	1990	1991	1992	1993	1994	1990-94 AVERAGE
(CONTINUED)												
EAST VALLEY WATER DISTRICT												
3603583 1S3W02N02 W ¹	-	-	-	-	-	0	-	-	-	-	1073	215
OWNER TOTAL	12414*	12515*	14996*	13445*	12906*	13255*	18042*	18980*	18921*	19875*	19632*	19090*
EASTWOOD FARMS COMMUNITY WATER USERS												
3602130 1S4W01P01S W	99	115	165	105	125	122	20	20	30	30	30	26
3602131 1S4W01P02S W	101	115	165	105	125	122	80	80	85	85	85	83
OWNER TOTAL	200*	230*	330*	210*	250*	244*	100*	100*	115*	115*	115*	109*
ELTINGE & GRAZIADIO												
3600766 1S3W29A01 W	122	81	64	49	32	70	0	0	0	0	0	0
F. A. R. WELL												
3602020 1S2W20K W ²	-	-	-	272	264	107	202	83	80	36	154	111
FAIRVIEW WATER COMPANY												
3600554 1S3W17 W	1395	875	825	780	575	890	345	312	228	306	337	306
FONTANA UNION WATER COMPANY												
3600561 1N5W23K01S W	1393	1396	1765	746	726	1205	0	0	0	0	0	0
3600562 1N5W22F02S W	1095	880	994	588	714	854	770	0	753	3199	2226	1390
3600563 1N5W22C02S W	938	625	371	231	195	472	484	676	758	1537	1070	905
3600569 1N5W22A01S W	1783	1876	1539	272	47	1103	1787	1257	1393	448	3041	1585

1 WELL DRILLED 1994

2 FORMERLY JACINTO, FRANK JR

TABLE NO. 1
 VERIFIED EXTRACTATIONS BY OWNERS (NON-PLAINTIFFS) WHICH HAVE RECORDATION FILINGS
 WITH THE STATE WATER RESOURCES CONTROL BOARD

OWNER	1959	1960	1961	1962	1963	1959-63 AVERAGE	1990	1991	1992	1993	1994	1990-94 AVERAGE
(CONTINUED)												
FONTANA UNION WATER COMPANY												
3600579 1N5W22F03S W	0	0	0	0	0	0	3	0	43	1168	861	415
3600580 1N5W22F01S W	1631	1329	942	855	881	1128	660	442	680	938	274	599
3600581 1N5W07H01S W	319	0	0	105	0	85	460	251	108	0	0	164
3600582 1N5W06G01S W	652	204	58	306	42	252	235	416	4	1	0	131
3600585 1N5W16K01S W	1051	6	0	0	0	211	775	825	212	101	12	385
3600586 1N5W06K02S W	307	355	299	418	174	311	1411	1183	2324	104	0	1004
3600588 2N6W26L2 W	0	0	0	0	0	0	0	0	0	0	0	0
3600590 2N6W26L1 W ¹	2185	3145	3006	2421	3162	2784	0	0	0	0	0	0
3600591 1N5W06E D ¹	8487	5833	4321	8732	6145	6704	204	1633	FC	-	-	367
3602727 1N5W15Q02S W ²	-	-	-	FC	-	0	212	0	0	682	2122	603
OWNER TOTAL	19841*	15649*	13295*	14674*	12086*	15109*	7001*	6683*	6275*	8178*	9606*	7549*
FRIEDEMANN, ERNEST C.												
3600747 1N3W31P02S W	90	85	75	50	50	70	-	-	-	-	-	0
FRINK RANCH												
3601131 1S3W30 W ³	-	-	-	-	-	0	-	-	-	-	-	0
GAY, PHILIP L.												
3601126 1S2W30H W	200	200	260	250	200	222	59	41	50	65	78	59

1 INCLUDES GROSS LYTLE CREEK DIVERSIONS--SEE TABLE NO. 4 FOR VERIFIED DIVERSIONS FROM LYTLE CREEK

2 FORMERLY FONTANA UNION WATER COMPANY RECORDATION NO. 3600566; WELL RENOVATED 1977

3 NOW RAMIREZ BROTHERS RECORDATION NO. 3601728

TABLE NO. 1

VERIFIED EXTRACTIONS BY OWNERS (NON-PLAINTIFFS) WHICH HAVE RECORDATION FILINGS WITH THE STATE WATER RESOURCES CONTROL BOARD

OWNER	1959	1960	1961	1962	1963	1959-63 AVERAGE	1990	1991	1992	1993	1994	1990-94 AVERAGE
GENERAL AMERICAN LIFE INS. CO.												
3601352 1S3W19N W ¹	507	493	300	285	280	373	30	30	20	20	20	24
GLADYSTA WELL & WATER COMPANY												
3600182 1S3W20H01 W	527	486	FC	-	-	203	-	-	-	-	-	0
3600182- 1S3W20H02 W	-	-	609	517	507	327	407	291	329	334	414	355
OWNER TOTAL	527*	486*	609*	517*	507*	529*	407*	291*	329*	334*	414*	355*
GOLDEN BEAR FOREST PRODUCTS												
3602127 1S3W15A01 W ²	30	30	33	33	33	32	0	0	0	0	0	0
GRANT WATER COMPANY												
3600075 1S3W28C01 W	429	424	483	436	363	427	0	0	0	0	0	0
GREENSPOT MUTUAL WELL CO.												
3600266 1S2W16C01 W	142	149	121	105	76	119	224	181	159	160	125	170
GUERTH, WILLIAM H.												
3600856 1N3W27M D	1585	695	922	1230	860	1058	0	0	0	0	0	0
HAPPE MUTUAL WELL COMPANY												
3600238 1S2W29M01 W	526	592	649	358	500	525	391	73	0	0	0	93
HEAD, JOE T.												
3600226 1S2W21L01 W	FC	-	-	-	-	0	-	-	-	-	-	0

1 AFTER 1968 INCLUDES WATER PUMPED BY CITY OF REDLANDS FROM THIS WELL; FORMERLY STANLEY BROWN CO.; FORM. CHRISTENSEN, JACK O.
 2 FORMERLY BIG BEAR TIMBER COMPANY

TABLE NO. 1
 VERIFIED EXTRACTATIONS BY OWNERS (NON-PLAINTIFFS) WHICH HAVE RECORDATION FILINGS
 WITH THE STATE WATER RESOURCES CONTROL BOARD

OWNER	1959	1960	1961	1962	1963	1959-63 AVERAGE	1990	1991	1992	1993	1994	1990-94 AVERAGE
HIGHLAND ACRES RANCH												
3600323 1S2W06M W	250	160	350	400	400	312	13	0	0	0	0	3
HIGHLAND WELL COMPANY												
3600184 1N3W28N01 W	278	263	265	232	184	244	0	0	0	0	0	0
HINCKLEY, HORACE P.												
3600240 1S2W30 W ¹	401	325	337	230	176	294	-	-	-	-	-	0
3601645 1S2W30B W ¹	417	310	275	232	215	290	-	-	-	-	-	0
OWNER TOTAL	818*	635*	612*	462*	391*	584*	0*	0*	0*	0*	0*	0*
HOLLIDAY TRUCKING												
3603262 1N4W31M03S W ²	-	-	-	-	-	0	-	129	126	140	154	110
HOLMES ICE & COLD STORAGE CO. INC.												
3600644 1S4W09B03S W ³	591	405	410	345	344	419	9	6	6	6	4	6
3600645 1S4W09B01S W ³	-	-	-	-	-	0	-	-	-	-	-	0
OWNER TOTAL	591*	405*	410*	345*	344*	419*	9*	6*	6*	6*	4*	6*
IOWA STREET WELL												
3601932 1S3W29B01 W	62	62	21	10	7	32	0	0	0	0	0	0
J. G. GOLFING ENTERPRISES, INC.												
3602499 1S4W22A01 W ⁴	-	-	-	-	-	0	175	160	129	119	32	123
1 FORMERLY EAST COLTON AVENUE WATER COMPANY												
2 WELL DRILLED 1991												
3 FORMERLY ICE PRODUCTS INC.												
4 FORMERLY LEONARD, WILLIAM E.; FORMERLY SAN BERNARDINO INVESTORS												

TABLE NO. 1
 VERIFIED EXTRACTONS BY OWNERS (NON-PLAINTIFFS) WHICH HAVE RECORDATION FILINGS
 WITH THE STATE WATER RESOURCES CONTROL BOARD

OWNER	1959	1960	1961	1962	1963	1959-63 AVERAGE	1990	1991	1992	1993	1994	1990-94 AVERAGE
J. G. GOLFING ENTERPRISES, INC.												
3602846 1S4W22A W ¹	-	-	-	-	-	0	180	120	269	244	337	230
OWNER TOTAL	0*	0*	0*	0*	0*	0*	355*	280*	398*	363*	369*	353*
JEWEL WATER COMPANY, THE												
3600091 1S3W20 W	504	408	356	293	258	364	-	-	-	-	-	0
JUDSON MUTUAL WATER COMPANY												
3601647 1S3W23A03 W	403	356	348	367	363	367	0	0	0	0	0	0
K INV./TRUTANIC/Y UN WELL ²												
3601172 1S3W20C W ²	380	350	415	362	358	373	297	331	284	302	307	304
KANSAS STREET MUTUAL WATER CO.												
3601092 1S3W28D01 W	376	327	378	328	353	352	270	246	196	135	101	190
KING STREET MUTUAL WELL COMPANY												
3600530 1S2W30G01 W	408	371	358	281	FC	284	-	-	-	-	-	0
3600530- 1S2W30G02 W	-	-	-	-	372	74	268	44	2	0	0	63
OWNER TOTAL	408*	371*	358*	281*	372*	358*	268*	44*	2*	0*	0*	63*
KOCH, GEORGE J.												
3601451 1S2W32G01 W	FC	-	-	-	-	0	-	-	-	-	-	0
L.P.R. ICE COMPANY												
3602525 1S3W13C W ³	-	-	-	-	-	0	0	0	0	0	0	0

1 FORMERLY CITY OF RIVERSIDE RECORDATION NO. 3601478; 1985 EXTRACTONS VERIFIED DURING THE 1986 VERIFICATION

2 FORMERLY CARL 'S RANCH; FORMERLY AIELLO RANCH; FORMERLY CRIM WELL; FORMERLY HUNTER/CRIM/ZARUBICA

3 PRIOR TO 1972 SEE NON-FILED EXTRACTONS TABLE NO. 2 L.P.R. RANCH

TABLE NO. 1
 VERIFIED EXTRACTIONS BY OWNERS (NON-PLAINTIFFS) WHICH HAVE RECORDATION FILINGS
 WITH THE STATE WATER RESOURCES CONTROL BOARD

OWNER	1959	1960	1961	1962	1963	1959-83 AVERAGE	1990	1991	1992	1993	1994	1990-94 AVERAGE
LA BONTE, JIM												
3600865 1N4W24 W ¹	5	5	5	5	5	5	4	4	4	4	4	4
LA ROSSE, CHARLES H.												
3600708 1S3W29 W	38	21	35	18	14	25	0	0	0	0	0	0
LAKESIDE AVENUE MUTUAL WELL COMPANY												
3602119 1S3W33C01S W	79	48	58	51	20	51	0	0	0	0	0	0
LANGFORD RANCHES												
3600524 1S3W17L01S W	991	876	572	429	772	728	773	709	628	647	657	683
3600525 1S3W17H01S W	214	263	231	369	336	283	200	265	259	283	331	268
3600526 1S3W21G01S W	475	425	343	326	360	386	0	0	0	0	0	0
OWNER TOTAL	1680*	1564*	1146*	1124*	1468*	1396*	973*	974*	887*	930*	988*	950*
LANGSTON-NEWBY DEVELOPMENT CO.												
3600218 1N4W24 W ²	50	50	50	50	50	50	0	0	0	0	0	0
LARANNI GUNTER WELL												
3600160 1S3W32G01 W ³	200	200	200	200	200	200	259	256	265	262	289	266
LOMA LINDA UNIVERSITY												
3601910 1S3W30L W	112	129	129	97	87	111	-	-	-	-	-	0

1 FORMERLY PEYTON, MRS. A.L.

2 FORMERLY VAN CAMP, GILBERT C.; FORMERLY CALLISON, ROY A.

3 FORMERLY LARSEN, ERNEST R.

TABLE NO. 1

VERIFIED EXTRACTATIONS BY OWNERS (NON-PLAINTIFFS) WHICH HAVE RECORDATION FILINGS WITH THE STATE WATER RESOURCES CONTROL BOARD

OWNER	1959	1960	1961	1962	1963	1959-63 AVERAGE	1990	1991	1992	1993	1994	1990-94 AVERAGE
(CONTINUED)												
LOMA LINDA UNIVERSITY												
3602008 1S4W26A W	146	98	177	203	209	167	-	-	-	-	-	0
3602009 1S4W25G01S W	195	364	407	304	78	270	-	-	-	-	-	0
3602012 1S4W25C01S W	323	369	376	463	347	376	-	-	-	-	-	0
3602013 1S4W24N W	149	70	27	13	69	66	-	-	-	-	-	0
3602014 1S4W26J01S W	86	86	86	86	111	91	-	-	-	-	-	0
3602017 1S4W25E01S W	-	-	-	-	0	0	-	-	-	-	-	0
3602249 1S4W25D05 W ¹	-	-	-	-	-	0	-	-	-	-	-	0
3602781 1S4W25D W ²	-	-	-	-	-	0	638	479	489	479	317	480
3602855 1S4W25D07 W	-	-	-	-	-	0	488	535	481	513	742	552
OWNER TOTAL	1011*	1116*	1202*	1166*	901*	1079*	1126*	1014*	970*	992*	1059*	1032*
LOMA LINDA, CITY OF												
3601130 1S3W32D W ³	389	401	501	464	290	409	5	71	105	0	0	36
3601384 1S4W25 W ⁴	0	0	0	20	73	19	-	-	-	-	-	0
3601388 1S4W25 W ⁴	111	114	147	140	98	122	0	0	0	0	0	0
3601989 1S4W24R01S W ⁵	44	40	37	32	42	39	-	-	-	-	-	0

1 WELL DRILLED 1980

2 WELL DRILLED 1986

3 FORMERLY VALLE VISTA RANCH CO.

4 FORMERLY COURT STREET WATER COMPANY

5 FORMERLY SAN BERNARDINO COUNTY SERVICE AREA NO. 2

TABLE NO. 1

VERIFIED EXTRACTATIONS BY OWNERS (NON-PLAINTIFFS) WHICH HAVE RECORDATION FILINGS
WITH THE STATE WATER RESOURCES CONTROL BOARD

OWNER	1959	1960	1961	1962	1963	1959-63 AVERAGE	1990	1991	1992	1993	1994	1990-94 AVERAGE
LOMA LINDA, CITY OF												
3602010 1S4W25H02S W ¹	123	160	100	105	131	124	0	0	0	0	0	0
3602011 1S4W25B02S W ¹	61	150	166	232	219	166	FC	-	-	-	-	0
3602015 1S4W25B W ¹	1077	772	760	615	627	770	0	0	FC	-	-	0
3602016 1S4W25G W ¹	57	161	228	157	59	132	-	-	-	-	-	0
3602057 1S4W25C W ¹	335	420	524	400	16	339	0	0	0	0	-	0
3602058 1S4W25F W ¹	19	23	29	28	25	25	FC	-	-	-	-	0
3602596 1S4W24R W ²	-	-	-	-	-	0	-	-	-	-	-	0
3602759 1S4W24A W ³	-	-	-	-	-	0	708	797	785	1123	1135	910
3602760 1S4W24C W ⁴	-	-	-	-	-	0	1509	1136	1249	860	1523	1255
3603057 1S4W23 W ⁵	-	-	-	-	-	0	745	744	851	1027	974	868
3603058 1S4W23 W ⁵	-	-	-	-	-	0	1411	1303	1400	1279	1039	1286
3603523 1S4W24P04S W ⁶	-	-	-	-	-	0	-	-	0	1	0	0
OWNER TOTAL	2216*	2241*	2492*	2193*	1580*	2144*	4378*	4051*	4390*	4290*	4671*	4356*

1 FORMERLY SAN BERNARDINO COUNTY SERVICE AREA NO. 2

2 WELL DRILLED 1974

3 WELL DRILLED 1979

4 WELL DRILLED 1980

5 WELL DRILLED 1988

6 WELL DRILLED 1992

TABLE NO. 1

VERIFIED EXTRACTATIONS BY OWNERS (NON-PLAINTIFFS) WHICH HAVE RECORDATION FILINGS
WITH THE STATE WATER RESOURCES CONTROL BOARD

OWNER	1959	1960	1961	1962	1963	1959-63 AVERAGE	1990	1991	1992	1993	1994	1990-94 AVERAGE
LUGO WATER COMPANY												
3600510 1S3W21K01 W	414	346	324	300	239	325	200	200	200	200	400	240
LULY, DR. LUCIAN L.												
3601376 1N4W14 D	-	-	-	-	-	0	-	-	-	-	-	0
3601377 1N4W14 D	-	-	-	-	-	0	-	-	-	-	-	0
3601378 1N4W14 D	-	-	-	-	-	0	-	-	-	-	-	0
OWNER TOTAL	0*	0*	0*	0*	0*	0*	0*	0*	0*	0*	0*	0*
MARIGOLD FARMS COMPANY ¹												
3600757 1S3W19L W ¹	374	272	367	433	322	354	300	325	418	258	211	302
3601749 1S3W19B01 W	91	364	180	600	64	260	-	-	-	-	-	0
3601750 1S3W18L W	390	1072	610	930	1392	879	2156	2371	1964	1141	953	1717
OWNER TOTAL	855*	1708*	1157*	1963*	1778*	1492*	2456*	2696*	2382*	1399*	1164*	2019*
MASCART WATER COMPANY												
3601102 1S3W21E W	395	302	468	381	367	383	338	370	431	223	416	356
MAYBELL, N. O.												
3600291 1S4W12 W	26	26	12	12	12	18	-	-	-	-	-	0
MCCALLA, ROBERT												
3601839 1S3W10D01S W ²	5	13	37	21	22	20	51	72	90	90	90	79

1 FORMERLY MISSION MUTUAL WATER COMPANY; FORMERLY REDLANDS, CITY OF

2 FORMERLY DUDA, WALTER AND BETTY

TABLE NO. 1

VERIFIED EXTRACTIONS BY OWNERS (NON-PLAINTIFFS) WHICH HAVE RECORDATION FILINGS WITH THE STATE WATER RESOURCES CONTROL BOARD

OWNER	1959	1960	1961	1962	1963	1959-63 AVERAGE	1990	1991	1992	1993	1994	1990-94 AVERAGE
MEADOWBROOK DAIRY												
3600030 1S4W23D W	443	343	295	288	421	358	320	320	298	185	206	266
3600037 1S4W23D W	49	45	45	43	41	45	146	150	38	154	189	135
OWNER TOTAL	492*	388*	340*	331*	462*	403*	466*	470*	336*	339*	395*	401*
MENTONE ACRES MUTUAL WELL CO.												
3600748 1S3W24A01 W ¹	455	495	505	475	121	410	0	0	217	226	304	149
MENTONE CITRUS GROVES												
3600139 1S2W18R01S W ²	714	873	637	409	306	588	225	225	360	0	0	162
3602280 1S2W18Q W ²	-	-	-	-	-	0	250	250	90	200	200	198
OWNER TOTAL	714*	873*	637*	409*	306*	588*	475*	475*	450*	200*	200*	360*
MEYER, CHARLES R.												
3600760 1N5W01R W	42	42	55	51	53	49	0	0	0	0	0	0
MILLER MUTUAL WELL CO.												
3600630 1N3W32 W	20	8	-	-	-	6	-	-	-	-	-	0
3600630- 1N3W32D W	-	-	41	58	53	30	30	30	30	30	30	30
OWNER TOTAL	20*	8*	41*	58*	53*	36*	30*	30*	30*	30*	30*	30*
MONTECITO MUTUAL WATER COMPANY												
3600119 1S4W26F01 W	104	109	110	77	71	94	130	150	143	150	138	142
1 WELL REHABILITATED 1994.												
2 FORMERLY INDUST. ACRES C/O CITRUS INVESTMENT												

TABLE NO. 1

VERIFIED EXTRACTATIONS BY OWNERS (NON-PLAINTIFFS) WHICH HAVE RECORDATION FILINGS
WITH THE STATE WATER RESOURCES CONTROL BOARD

OWNER	1959	1960	1961	1962	1963	1959-63 AVERAGE	1990	1991	1992	1993	1994	1990-94 AVERAGE
MOUNT VERNON WATER COMPANY												
3600319 1N4W31A01S W ₁	1020	748	1030	624	508	786	459	495	0	0	0	191
3600320 1N5W22M D ₁	730	730	730	730	730	730	724	724	724	1143	102	683
OWNER TOTAL	1750*	1478*	1760*	1354*	1238*	1516*	1183*	1219*	724*	1143*	102*	874*
MT. VIEW CEMETERY OF SAN BERNARDINO												
3600742 1N4W26 W	17	15	12	13	4	12	-	-	-	-	-	0
3600742- 1N4W26 W	-	-	-	-	-	0	141	139	137	139	156	142
3600743 1N4W26 W	211	170	133	237	137	178	103	94	91	94	110	98
OWNER TOTAL	228*	185*	145*	250*	141*	190*	244*	233*	228*	233*	266*	241*
MUSCOY MUTUAL WATER COMPANY, NO. 1												
3601497 1N5W23H01S W ₂	648	624	676	621	562	626	324	157	365	652	325	365
3601498 1N5W24D01S W ₂	0	FC	-	-	-	0	8	9	22	1	2	8
3601499 1N5W23A01S W	648	623	676	621	561	626	438	457	507	611	613	525
3601500 1N5W23A02S W	647	623	676	621	561	626	1528	1196	1258	1513	604	1220
3602345 1N5W24E W	-	-	-	-	-	0	162	186	134	0	1	97
OWNER TOTAL	1943*	1870*	2028*	1863*	1684*	1878*	2460*	2005*	2286*	2777*	1545*	2215*
NATIONAL ORANGE SHOW												
3601924 1S4W15D W	135	135	135	135	135	135	60	59	60	60	60	60

1 INCLUDES GROSS LYTLE CREEK DIVERSIONS--SEE TABLE NO. 4 FOR VERIFIED DIVERSIONS FROM LYTLE CREEK

2 WELL RENOVATED 1979

TABLE NO. 1

VERIFIED EXTRACTATIONS BY OWNERS (NON-PLAINTIFFS) WHICH HAVE RECORDATION FILINGS
WITH THE STATE WATER RESOURCES CONTROL BOARD

OWNER	1959	1960	1961	1962	1963	1959-63 AVERAGE	1990	1991	1992	1993	1994	1990-94 AVERAGE
NEALEY MUTUAL WATER COMPANY												
3601381 IN5W07C D	-	-	-	-	-	0	-	-	-	-	-	0
NEW ENGLAND WATER CO.												
3602320 IS3W16 W	946	892	1023	836	880	915	537	607	412	428	442	485
NICKERSON WATER COMPANY												
3600123 IS3W20R01 W	212	220	348	297	250	265	0	0	0	0	0	0
3600124 IS3W21M01 W	466	331	490	424	290	400	0	0	0	0	0	0
OWNER TOTAL	678*	551*	838*	721*	540*	666*	0*	0*	0*	0*	0*	0*
NORTH FORK WATER COMPANY												
3600678 IS2W08C01S W	310	291	285	266	277	286	0	0	0	0	0	0
3600679 IS2W08C02S W	163	142	131	136	119	138	0	0	0	0	0	0
3600681 IN3W27 D ¹	123	51	7	64	30	55	283	0	0	0	0	57
3600765 IN3W33C01 W ¹	252	243	353	250	244	268	0	0	0	0	0	0
3601644 IS3W01A D	3	10	0	62	0	15	0	0	0	0	0	0
OWNER TOTAL	851*	737*	776*	778*	670*	762*	283*	0*	0*	0*	0*	57*
NORTHBRAE WATER COMPANY												
3600296 IS3W15R01 W	394	530	608	395	466	479	-	-	-	-	-	0
NORTHSIDE WATER COMPANY												
3600933 IS3W23F W	398	402	491	385	333	402	0	0	0	0	0	0

1 FORMERLY MUTUAL WELL COMPANY (OF HIGHLAND)

TABLE NO. 1
 VERIFIED EXTRACTIONS BY OWNERS (NON-PLAINTIFFS) WHICH HAVE RECORDATION FILINGS
 WITH THE STATE WATER RESOURCES CONTROL BOARD

OWNER	1959	1960	1961	1962	1963	1959-63 AVERAGE	1990	1991	1992	1993	1994	1990-94 AVERAGE
NYE, WILLIAM H.												
3600313 1S2W29N01S W	164	199	294	156	167	196	0	0	0	0	0	0
OLD TOWN WELL CO.												
3600493 1S3W29 W	205	225	250	220	247	229	155	129	246	106	232	174
3600494 1S3W29 W	283	309	322	305	268	297	0	0	0	0	0	0
OWNER TOTAL	488*	534*	572*	525*	515*	527*	155*	129*	246*	106*	232*	174*
PAINE, ROBERT T., TRUSTEE												
3601641 1S2W30C01S W	470	462	484	410	470	459	40	251	300	172	181	189
3601642 1S2W30B02S W	133	147	180	120	116	139	0	36	183	3	0	44
OWNER TOTAL	603*	609*	664*	530*	586*	598*	40*	287*	483*	175*	181*	233*
PAXTON, R. H.												
3600468 1S3W30 W ¹	511	245	243	378	179	311	-	-	-	-	-	0
PENN WELL COMPANY												
3601099 1S3W22F W	-	-	-	-	-	0	-	-	-	-	-	0
3601405 1S3W22 W	539	447	504	550	440	496	0	0	0	0	0	0
OWNER TOTAL	539*	447*	504*	550*	440*	496*	0*	0*	0*	0*	0*	0*
PHAROAH POWELL WATER CO.												
3600415 1S3W29J01 W	326	350	365	371	322	347	397	369	299	300	242	321
PIONEER MUTUAL WATER CO.												
3600642 1S3W14P01 W	314	222	288	316	275	283	101	98	100	90	75	93

1 FORMERLY SMITH, LEONA BERNICE

TABLE NO. 1

VERIFIED EXTRACTATIONS BY OWNERS (NON-PLAINTIFFS) WHICH HAVE RECORDATION FILINGS WITH THE STATE WATER RESOURCES CONTROL BOARD

OWNER	1959	1960	1961	1962	1963	1959-63 AVERAGE	1990	1991	1992	1993	1994	1990-94 AVERAGE
RAMIREZ BROTHERS												
3601728 1S3W30	61	61	65	62	64	63	121	175	251	294	221	212
RAMIREZ, CARLOS												
3601649 1S3W28M	100	100	100	FC	-	60	-	-	-	-	-	0
3601649- 1S3W28M	-	-	-	25	85	22	173	163	160	64	113	135
OWNER TOTAL	100*	100*	100*	25*	85*	82*	173*	163*	160*	64*	113*	135*
RAMIREZ, J. J.												
3600484 1S3W16	246	220	352	224	259	260	150	160	150	66	150	135
RANCHO CITRUS AMIGOS												
3601753 1S3W29	80	80	80	80	80	80	0	0	0	0	0	0
RANCHO LADERA												
3602188 1S2W29L	162	148	331	206	313	232	10	10	10	0	0	6
RAUGHT MUTUAL WELL COMPANY												
3602193 1S3W14R01	504	550	552	506	520	526	403	599	210	364	238	363
REDLANDS COUNTRY CLUB												
3600049 1S3W25M	174	96	FC	-	-	54	-	-	-	-	-	0

1 FORMERLY FRINK RANCH RECORDATION NO. 3601131

2 FORMERLY E. R. DUNLOP; FORMERLY HOOVER WELL

3 FORMERLY SECHREST, RALPH F.

4 FORMERLY HOBBS WELL PARTNERSHIP

TABLE NO. 1

VERIFIED EXTRACTATIONS BY OWNERS (NON-PLAINTIFFS) WHICH HAVE RECORDATION FILINGS
WITH THE STATE WATER RESOURCES CONTROL BOARD

OWNER	1959	1960	1961	1962	1963	1959-63 AVERAGE	1990	1991	1992	1993	1994	1990-94 AVERAGE
REDLANDS COUNTRY CLUB												
3600049- 1S3W25M W ¹	-	-	696	692	532	384	30	30	30	30	30	30
OWNER TOTAL	174*	96*	696*	692*	532*	438*	30*	30*	30*	30*	30*	30*
REDLANDS TRAP/SKEET												
3600628 1S3W15G W ²	145	235	235	2	2	124	15	15	0	0	0	6
REDLANDS, CITY OF												
3600019 1S3W23 W ³	531	288	342	320	461	388	588	915	1423	1606	0	906
3600085 1S3W28J01 W ⁴	190	186	180	180	180	183	-	-	-	-	-	0
3600749 1S3W13 W ⁵	885	960	975	940	917	935	812	1228	418	49	32	508
3600756 1S3W19H W ⁶	715	510	675	660	560	624	1560	1315	1090	0	76	808
3600918 2S3W01E W ⁷	604	567	554	459	480	533	406	286	92	0	243	205
3601281 1S2W21M01S W	133	123	195	75	61	117	0	0	0	0	0	0
3601282 1S1W08G1 W	1296	916	839	955	1132	1028	1219	591	56	0	0	373

1 FORMERLY HOBBS WELL PARTNERSHIP

2 FORMERLY HOLIDAY ROCK CO.

3 FORMERLY REES REES RANCHES, INC.

4 FORMERLY COLTON AVENUE WATER COMPANY

5 FORMERLY MENTONE ACRES MUTUAL WELL CO.

6 FORMERLY MISSION MUTUAL WATER COMPANY

7 FORMERLY REDLANDS HEIGHTS WATER COMPANY

TABLE NO. 1
 VERIFIED EXTRACTATIONS BY OWNERS (NON-PLAINTIFFS) WHICH HAVE RECORDATION FILINGS
 WITH THE STATE WATER RESOURCES CONTROL BOARD

OWNER	1959	1960	1961	1962	1963	1959-63 AVERAGE	1990	1991	1992	1993	1994	1990-94 AVERAGE
REDLANDS, CITY OF												
3601283	225	186	114	41	7	115	0	0	0	0	0	0
3601284	162	83	157	67	77	109	83	0	32	66	29	42
3601285	1548	939	814	1123	1076	1100	935	761	1045	2714	2135	1518
3601286	0	3	0	0	0	1	0	0	0	0	0	0
3601287	319	333	293	358	267	314	0	0	0	0	0	0
3601288	855	817	903	671	745	798	723	567	333	50	401	415
3601289	0	0	0	0	0	0	0	0	0	0	0	0
3601290	243	209	169	141	138	180	0	0	0	0	0	0
3601291	196	487	664	131	101	316	280	24	22	0	0	65
3601292	772	1077	737	117	103	561	2	0	0	0	0	0
3601293	2	0	0	0	0	0	0	0	0	0	0	0
3601294	189	646	682	362	453	466	127	289	291	0	108	163
3601295	915	1128	871	184	83	636	0	0	0	0	0	0
3601296	545	343	587	491	1686	730	2069	915	210	39	231	693
3601297	249	434	507	171	0	272	0	0	0	0	0	0
3601298	322	557	1136	800	1095	782	0	0	0	0	0	0
3601299	246	124	1607	853	133	593	973	760	465	0	0	440
3601300	1278	902	1113	1446	1099	1168	0	0	0	0	0	0
3601301	1443	1623	1808	1226	1063	1433	909	998	880	689	625	820

TABLE NO. 1
 VERIFIED EXTRACTATIONS BY OWNERS (NON-PLAINTIFFS) WHICH HAVE RECORDATION FILINGS
 WITH THE STATE WATER RESOURCES CONTROL BOARD

OWNER	1959	1960	1961	1962	1963	1959-63 AVERAGE	1990	1991	1992	1993	1994	1990-94 AVERAGE
REDLANDS, CITY OF												
3601302 1S2W14N D ¹	7047	6913	3615	8973	4451	6200	6794	11109	14559	19086	14505	13211
3601308 1S2W19K01S W ²	772	750	738	487	470	643	0	0	33	0	111	29
3601586 1S3W15F02S W ³	0	0	2177	1354	1488	1004	1280	1450	917	417	345	882
3601636 1S4W24 W ⁴	216	230	65	58	51	124	-	-	-	-	-	0
3601637 1S3W30 W	0	0	0	0	0	0	-	-	-	-	-	0
3602031 1S3W21H W	506	1181	1429	699	492	861	0	0	0	0	0	0
3602032 1S3W22A W	-	-	50	273	140	93	0	0	0	0	0	0
3602036 1S3W21H W	-	-	-	676	1244	384	61	0	0	3267	3288	1323
3602082 2S3W03K W ⁵	-	-	-	-	215	43	0	0	0	0	0	0
3602106 1S3W22A01S W ⁵	323	292	-	-	-	123	-	-	-	-	-	0
3602211 1S3W26C W ⁶	-	-	-	-	-	0	0	0	0	0	0	0
3602346 1S3W28J02 W ⁶	-	-	-	-	-	0	1766	1433	1460	1310	1754	1545
3602351 1S2W13A W	-	-	-	-	-	0	0	0	0	0	0	0

1 COMMENCING 1974 INCLUDES GROSS MILL CREEK DIVERSIONS--SEE TABLE NO. 5 FOR VERIFIED DIVERSIONS

2 FORMERLY MENTONE DOMESTIC WATER COMPANY, INC.

3 FORMERLY BEAR VALLEY MUTUAL WATER COMPANY

4 PRODUCTION INCLUDED IN AMOUNT REPORTED BY STANLEY BROWN COMPANY RECORDATION NO. 3601352 SUBSEQUENT TO 1968

5 FORMERLY CHURCH STREET MUTUAL WELL COMPANY

6 FORMERLY COLTON AVENUE WATER COMPANY

TABLE NO. 1

VERIFIED EXTRACTONS BY OWNERS (NON-PLAINTIFFS) WHICH HAVE RECORDATION FILINGS WITH THE STATE WATER RESOURCES CONTROL BOARD

OWNER	1959	1960	1961	1962	1963	1959-63 AVERAGE	1990	1991	1992	1993	1994	1990-94 AVERAGE
REDLANDS, CITY OF												
3602653 1S2W19J W ¹	-	-	-	-	-	0	-	-	-	-	-	0
3602654 1S2W19J W ¹	-	-	-	-	-	0	181	1	95	1	270	109
3602732 1S3W32J02S W ²	114	97	114	88	80	99	681	621	322	0	0	325
3602791 1S2W20B01 W ³	-	-	-	-	-	0	0	0	8	0	0	2
3602792 1S2W19A01 W ⁴	-	-	-	-	-	0	1589	1904	1125	887	2061	1513
3602895 1S3W13H W ⁵	-	-	-	-	-	0	1610	1738	1323	1110	291	1214
3602896 1S2W20A W ⁵	-	-	-	-	-	0	1025	1040	368	606	1367	881
3603045 1S1W09J01 W ⁶	-	-	-	-	-	0	192	385	233	0	1	162
OWNER TOTAL	22841*	22904*	24110*	24379*	20548*	22956*	25684*	28510*	26800*	31897*	27873*	28153*
REES & PERRICONE RANCH												
3602171 1S2W18M W	-	-	-	-	-	0	0	0	0	0	0	0
REYNOLDS, BILL												
3600981 1S2W21H01 W ⁷	3	3	3	3	3	3	5	5	5	5	5	5

1 FORMERLY MENTONE DOMESTIC WATER COMPANY, INC.; PRIOR TO 1975 SEE NON-FILED EXTRACTONS TABLE NO. 2

2 FORMERLY BEVERLY ASSOCIATES RECORDATION NO. 3602065

3 WELL DRILLED 1980

4 WELL DRILLED 1981

5 WELL DRILLED 1986

6 WELL DRILLED 1989

7 FORMERLY HICKS, JOHN/LOUISE

TABLE NO. 1

VERIFIED EXTRACTATIONS BY OWNERS (NON-PLAINTIFFS) WHICH HAVE RECORDATION FILINGS WITH THE STATE WATER RESOURCES CONTROL BOARD

OWNER	1959	1960	1961	1962	1963	1959-63 AVERAGE	1990	1991	1992	1993	1994	1990-94 AVERAGE
RIALTO, CITY OF												
3601085 1N4W31N W ¹	585	775	875	575	470	656	1	0	0	0	0	0
3601263 1N5W23Q01S W ²	1035	169	334	481	0	404	159	1	0	868	1422	490
3601718 1N5W22M D ²	624	626	625	587	624	617	792	1014	743	193	844	717
3601929 1S4W06C04S W ³	374	52	0	458	0	177	630	162	1	237	30	212
3602080 1N5W23Q W ⁴	-	-	-	-	773	155	1925	2935	2754	3180	3529	2865
3602848 1N5W36N01 W ⁴	-	-	-	-	-	0	1666	129	25	7	15	368
3603030 1S4W06B01S W ⁵	-	-	-	-	-	0	168	0	1	174	19	72
3603538 1S4W06H W ⁶	-	-	-	-	-	0	-	-	-	1	564	113
OWNER TOTAL	2618*	1622*	1834*	2101*	1867*	2008*	5341*	4241*	3524*	4660*	6423*	4838*
RIEDMAN, FRED M.	230	230	230	230	15	187	-	-	-	-	-	0
RIVAS, RAMON	3600016 1S4W24J W	30	43	0	0	15	0	0	0	0	0	0

1 FORMERLY RIALTO MUTUAL LAND AND WATER COMPANY

2 INCLUDES GROSS LYTLE CREEK DIVERSIONS--SEE TABLE NO. 4 FOR VERIFIED DIVERSIONS FROM LYTLE CREEK

3 FORMERLY RANCHERIA WATER CO. TOBIN; WELL REHABILITATED 1985

4 WELL DRILLED 1985

5 WELL DRILLED 1986. EXTRACTATIONS COMMENCED 1989

6 WELL DRILLED 1993

TABLE NO. 1

VERIFIED EXTRACTIONS BY OWNERS (NON-PLAINTIFFS) WHICH HAVE RECORDATION FILINGS WITH THE STATE WATER RESOURCES CONTROL BOARD

OWNER	1959	1960	1961	1962	1963	1959-63 AVERAGE	1990	1991	1992	1993	1994	1990-94 AVERAGE
ROBBINS, H. W.												
3602170 1S2W31M W	0	0	0	0	18	4	0	0	0	0	0	0
SAN BERNARDINO AVENUE WATER COMPANY												
3600125 1S3W14 W	371	303	394	352	298	344	124	108	92	92	68	97
SAN BERNARDINO VALLEY MWD												
3603141 1S4W04E W ¹	-	-	-	-	-	0	715	4954	1643	2169	2239	2344
3603174 1S4W04F02 W ¹	-	-	-	-	-	0	0	1934	3630	3062	2585	2242
OWNER TOTAL	0*	0*	0*	0*	0*	0*	715*	6888*	5273*	5231*	4824*	4586*
SAN BERNARDINO, CITY OF ²												
3600034 1S4W16H W ²	90	85	76	79	-	66	0	0	0	0	0	0
3600035 1S4W15M01 W ²	85	80	82	12	-	52	0	0	0	0	0	0
3600222 1S4W11Q01S W	195	210	-	-	-	81	0	0	0	0	0	0
3600709 2N5W19Q01 W	0	0	0	0	0	0	-	-	-	-	-	0
3600710 2N5W19 W	0	0	0	0	0	0	1374	1129	1507	1978	734	1344
3600711 1N4W07F01S W	867	726	705	617	295	642	1366	793	511	990	703	873
3600712 1N4W08M01S W	141	1	0	0	0	28	1551	1333	847	1185	1042	1192
3600713 1N5W36R01S W	378	85	314	199	360	267	0	0	0	0	1212	242
3600714 1N4W16E01S W	163	643	624	531	571	506	704	758	822	573	1091	790

1 WELL DRILLED 1990

2 FORMERLY HOMART DEVELOPMENT COMPANY

TABLE NO. 1
 VERIFIED EXTRACTATIONS BY OWNERS (NON-PLAINTIFFS) WHICH HAVE RECORDATION FILINGS
 WITH THE STATE WATER RESOURCES CONTROL BOARD

OWNER	1959	1960	1961	1962	1963	1959-63 AVERAGE	1990	1991	1992	1993	1994	1990-94 AVERAGE
(CONTINUED)												
SAN BERNARDINO, CITY OF												
3600715 1N4W16E W	0	205	233	1188	623	450	759	461	1393	1383	167	833
3600716 1N4W16E03S W	964	919	1093	576	839	878	733	553	1079	1181	753	860
3600717 1N4W32D03S W	146	221	30	46	163	121	1115	111	0	45	656	385
3600718 1N4W32D04S W	365	40	96	0	0	100	34	481	0	544	2647	741
3600719 1N4W27G01S W	1173	1086	922	998	1005	1037	2426	1885	623	1679	2832	1889
3600720 1N4W27M02S W	0	134	481	293	212	224	463	334	783	0	0	316
3600721 1N4W27M01S W	0	194	407	313	395	262	511	153	57	0	0	144
3600722 1S4W03D01S W	0	0	0	0	0	0	-	-	-	-	-	0
3600723 1S4W10F01S W	146	489	345	0	0	196	-	-	-	-	-	0
3600724 1S4W10F05S W	0	0	0	0	0	0	-	-	-	-	-	0
3600725 1N4W34G01S W	1102	1155	1245	405	538	889	795	0	0	0	0	159
3600726 1N4W34G03S W	354	305	91	12	29	158	1483	2935	2054	2458	2680	2322
3600727 1N4W26G W	1238	927	1475	1365	1180	1237	1220	180	975	808	1910	1019
3600728 1N4W27A01S W	1265	1724	2214	1404	1122	1546	2056	2769	3525	2560	1717	2525
3600729 1N4W35M03S W	1348	940	1573	2522	2574	1791	1006	426	120	23	1715	658
3600730 1S4W02K01S W	0	0	0	0	0	0	0	0	0	0	0	0
3600731 1S4W02K02S W	750	684	1295	642	750	824	2587	1194	0	0	0	756
3600732 1S4W02K05S W	0	0	0	0	0	0	-	-	0	0	0	0
3600733 1S4W02K04S W	0	0	0	0	0	0	0	0	0	0	0	0

TABLE NO. 1
 VERIFIED EXTRACTATIONS BY OWNERS (NON-PLAINTIFFS) WHICH HAVE RECORDATION FILINGS
 WITH THE STATE WATER RESOURCES CONTROL BOARD

OWNER	1959	1960	1961	1962	1963	1959-63 AVERAGE	1990	1991	1992	1993	1994	1990-94 AVERAGE
(CONTINUED)												
SAN BERNARDINO, CITY OF												
3600734 1S4W02K03S W	1052	458	411	478	367	553	2522	2128	0	0	0	930
3600735 1S4W09P01S W	0	0	0	0	0	0	0	0	0	0	0	0
3600736 1S4W09J01S W	127	83	103	254	153	144	0	0	0	0	0	0
3600737 1S4W10N06S W	66	143	271	32	158	134	741	566	672	552	487	604
3600738 1N4W06 D ¹	1117	768	549	836	592	772	726	780	1253	577	0	667
3600739 1N5W06 D ¹	1069	994	1286	1403	1279	1206	1448	1448	1448	520	-	973
3601114 1N4W35C01S W	12	358	353	0	0	145	0	0	0	0	0	0
3601115 1N4W26P03S W	33	342	519	899	832	525	292	220	456	1	205	235
3601116 1N4W35C02S W	0	0	0	0	0	0	0	0	0	0	0	0
3601117 1N4W35C03S W ²	1559	1464	811	386	408	926	506	37	682	405	862	498
3601316 1S4W23N W ³	238	238	238	238	238	238	0	0	0	0	0	0
3601588 1N4W31H W ³	68	75	74	64	72	71	0	0	0	0	0	0
3601626 1S4W10 W ⁴	26	23	28	27	24	26	0	-	-	-	-	0
3601843 1N5W03H01S W ⁴	179	13	8	19	6	45	524	428	199	848	0	400
3601844 1N5W03 W ⁴	856	807	630	748	742	757	749	967	1248	1996	1923	1377

1 INCLUDES GROSS LYTLE CREEK DIVERSIONS--SEE TABLE NO. 4 FOR VERIFIED DIVERSIONS FROM LYTLE CREEK

2 FORMERLY INTER CITY MUTUAL WATER CO.

3 FORMERLY SOUTHERN CALIFORNIA WATER COMPANY

4 FORMERLY SAN BERNARDINO WATER UTILITIES COR

TABLE NO. 1
 VERIFIED EXTRACTATIONS BY OWNERS (NON-PLAINTIFFS) WHICH HAVE RECORDATION FILINGS
 WITH THE STATE WATER RESOURCES CONTROL BOARD

OWNER	1959	1960	1961	1962	1963	1959-63 AVERAGE	1990	1991	1992	1993	1994	1990-94 AVERAGE
(CONTINUED)												
SAN BERNARDINO, CITY OF ¹												
3601845 1N4W30L W ¹	5	19	28	33	33	24	125	126	128	139	130	130
3601878 1N4W29E01S W ²	181	123	86	17	146	111	0	0	0	0	0	0
3601879 1N4W29 W ²	205	182	182	136	103	162	0	0	0	0	0	0
3601880 1N4W29F01S W ³	227	141	193	221	118	180	0	0	0	0	0	0
3602060 1S4W24P W ⁴	111	71	125	60	79	89	0	0	0	0	0	0
3602066 1S4W02B W ⁴	33	49	25	26	25	32	0	0	0	0	0	0
3602067 1N4W35K W ⁴	120	110	74	177	164	129	0	0	0	0	0	0
3602081 1N4W27B W ⁵	-	-	-	-	1019	204	1616	361	1051	162	0	638
3602122 1S4W23R03S W ⁵	111	154	114	2	0	76	-	-	-	-	-	0
3602123 1S4W14J W ⁵	485	443	526	50	58	312	32	0	0	0	0	6
3602124 1S4W14J W ⁵	179	159	158	151	80	145	0	0	0	0	0	0
3602125 1S4W24F04S W ⁵	150	167	226	144	91	156	9	0	0	0	0	2
3602126 1S4W24F W ⁶	-	-	0	105	84	38	215	0	0	0	0	43
3602128 1S4W14A W ⁶	50	50	50	50	51	50	0	0	0	0	0	0

1 FORMERLY SAN BERNARDINO WATER UTILITIES COR

2 FORMERLY SOUTHERN CALIFORNIA WATER COMPANY

3 FORMERLY JOHANSSON, RUNE; FORMERLY BENNETT; FORMERLY SOUTH SAN BERNARDINO COUNTY WATER DISTRICT

4 FORMERLY VAN LOON MUTUAL WATER COMPANY

5 FORMERLY SOUTH SAN BERNARDINO COUNTY WATER DISTRICT

6 FORMERLY GIFFORD PARK MUTUAL WATER CO.

TABLE NO. 1
 VERIFIED EXTRACTIONS BY OWNERS (NON-PLAINTIFFS) WHICH HAVE RECORDATION FILINGS
 WITH THE STATE WATER RESOURCES CONTROL BOARD

OWNER	1959	1960	1961	1962	1963	1959-63 AVERAGE	1990	1991	1992	1993	1994	1990-94 AVERAGE
(CONTINUED)												
SAN BERNARDINO, CITY OF												
3602205 1N4W06H01S W	-	-	-	-	-	0	42	40	46	70	44	48
3602206 1N4W06H02S W ¹	-	-	-	-	-	0	11	128	322	637	106	241
3602252 1S4W14B W ¹	-	-	-	-	-	0	0	0	0	0	0	0
3602264 1N4W27N01S W	-	-	-	-	-	0	139	120	0	0	0	52
3602265 1S4W03J W ²	-	-	-	-	-	0	2759	3865	1100	1502	2538	2353
3602285 1S4W15D05 W ²	8	8	8	8	1	7	0	0	0	0	0	0
3602399 1N4W16E W	-	-	-	-	-	0	1282	1763	2116	1782	2697	1928
3602400 1N4W32N W	-	-	-	-	-	0	0	0	0	289	675	193
3602401 1N4W27A W	-	-	-	-	-	0	575	1449	1764	662	235	937
3602422 1S4W02K08S W	-	-	-	-	-	0	2730	1177	552	510	2388	1471
3602426 2N5W19K D ³	1604	770	966	2141	960	1288	1735	1718	1333	313	1890	1398
3602521 1S4W23N04 W ⁴	-	-	-	-	-	0	0	0	0	0	0	0
3602712 1N4W08N W ⁴	-	-	-	-	-	0	891	695	219	0	0	361
3602821 1N5W03A02 W ⁵	-	-	-	-	-	0	555	7	218	1028	342	430

1 FORMERLY GIFFORD PARK MUTUAL WATER CO.

2 FORMERLY HOMART DEVELOPMENT COMPANY

3 FORMERLY INTER CITY MUTUAL WATER CO.; PRIOR TO 1972 SEE NON-FILED EXTRACTIONS TABLE NO. 2 INTER CITY MUTUAL WATER CO.

4 FORMERLY ELLENA, JOHN B.; PRIOR TO 1977 SEE NON-FILED EXTRACTIONS TABLE NO. 2 ELLENA, JOHN B.; 1982 AMOUNT CORRECTED IN 1983

5 WELL DRILLED 1983, EXTRACTIONS VERIFIED DURING THE 1986 VERIFICATION

TABLE NO. 1

VERIFIED EXTRACTIIONS BY OWNERS (NON-PLAINTIFFS) WHICH HAVE RECORDATION FILINGS
WITH THE STATE WATER RESOURCES CONTROL BOARD

OWNER	1959	1960	1961	1962	1963	1959-63 AVERAGE	1990	1991	1992	1993	1994	1990-94 AVERAGE
(CONTINUED)												
SAN BERNARDINO, CITY OF												
3602844 1N4W08M02 W ¹	-	-	-	-	-	0	636	39	190	747	473	417
3603027 1N5W36J01S W ²	-	-	-	-	-	0	2543	1476	622	727	326	1139
3603206 1S4W04D02 W ³	-	-	-	-	-	0	-	894	3232	2034	1696	1571
3603207 1S4W04B04 W ³	-	-	-	-	-	0	-	2181	3325	2060	1027	1719
3603208 1N4W34G04 W ³	-	-	-	-	-	0	-	294	1916	2103	336	930
3603471 2N5W19R W ⁴	-	-	-	-	-	0	-	-	5459	3878	3155	2498
3603472 1N4W14P01S W ⁴	-	-	-	-	-	0	-	-	153	107	40	60
3603579 1N4W06 W ⁵	-	-	-	-	-	0	-	-	-	-	1	0
3603580 1N4W06 W ⁵	-	-	-	-	-	0	-	-	-	-	128	26
3603581 1S4W22 W ⁵	-	-	-	-	-	0	-	-	-	-	554	111
3603582 1S4W22 W ⁵	-	-	-	-	-	0	-	-	-	-	159	32
OWNER TOTAL	20641*	19065*	21343*	19907*	18539*	19899*	43586*	38402*	44000*	39056*	42276*	41464*

SECHREST, RALPH F.

3600483 1S2W31 W 87 71 192 906 141 279 0 0 0 0 0 0

1 WELL DRILLED 1985. EXTRACTIIONS VERIFIED DURING THE 1986 VERIFICATION

2 WELL DRILLED 1989

3 WELL DRILLED 1991

4 WELL DRILLED 1992. EXTRACTIIONS VERIFIED DURING 1993 VERIFICATION

5 WELL DRILLED 1994

TABLE NO. 1
 VERIFIED EXTRACTIONS BY OWNERS (NON-PLAINTIFFS) WHICH HAVE RECORDATION FILINGS
 WITH THE STATE WATER RESOURCES CONTROL BOARD

OWNER	1959	1960	1961	1962	1963	1959-63 AVERAGE	1990	1991	1992	1993	1994	1990-94 AVERAGE
SELBY, DR. & MRS. ARTHUR												
3600017 1S2W29 W ¹	137	64	278	171	76	145	0	27	15	0	10	10
3600018 1S2W29 W ¹	10	163	452	88	330	209	0	5	15	0	10	6
OWNER TOTAL	147*	227*	730*	259*	406*	354*	0*	32*	30*	0*	20*	16*
SMITH TRACT WELL COMPANY												
3600001 1S3W21R W	270	177	56	0	FC	101	-	-	-	-	-	0
3600001- 1S3W21R W	-	-	-	-	127	25	0	0	0	0	0	0
OWNER TOTAL	270*	177*	56*	0*	127*	126*	0*	0*	0*	0*	0*	0*
SOJKA, DONALD R												
3601173 1S3W32K W ²	91	82	99	86	84	88	0	0	0	0	0	0
SOLANO WELL NO. 1												
3600187 1S2W09 W	212	143	147	88	43	127	0	0	0	0	0	0
SOLANO WELL NO. 3												
3602003 1S2W16C W	-	-	-	202	179	76	63	65	131	100	100	92
SOMERS, R.												
3601093 1N4W24 D ³	1	1	1	1	1	1	0	0	0	0	0	0
SOUTHERN CALIFORNIA EDISON COMPANY												
3600651 1S3W28 W	58	35	64	47	49	51	-	-	-	-	-	0

1 FORMERLY REES REES RANCHES, INC.
 2 FORMERLY LAND CAPITOL CORP & DONALD SOJKA
 3 FORMERLY PEYTON, A.L. OR IRENE A.

TABLE NO. 1
 VERIFIED EXTRACTATIONS BY OWNERS (NON-PLAINTIFFS) WHICH HAVE RECORDATION FILINGS
 WITH THE STATE WATER RESOURCES CONTROL BOARD

OWNER	1959	1960	1961	1962	1963	1959-63 AVERAGE	1990	1991	1992	1993	1994	1990-94 AVERAGE
SOUTHERN CALIFORNIA EDISON COMPANY (CONTINUED)												
3601012 1S4W08R W	2	2	2	2	2	2	0	0	0	0	0	0
3601013 1S4W08R W	0	0	0	0	0	0	0	0	0	0	0	0
3601014 1S3W18 W	266	182	312	307	110	235	36	12	15	1	10	15
3601015 1S3W18 W	266	239	362	368	583	364	134	45	49	34	76	68
3601016 1S4W22G01S W	818	761	685	2	0	453	0	0	0	0	0	0
3609723 1S4W10F01S W	-	-	-	883	883	353	0	0	0	0	0	0
OWNER TOTAL	1410*	1219*	1425*	1609*	1627*	1458*	170*	57*	64*	35*	86*	82*
SOUZA, JOHN												
3601084 1S2W20K W ¹	7	7	9	10	9	8	0	0	0	0	0	0
STORKSON, WILLIAM F.												
3600083 1N5W06 W ²	35	30	20	40	35	32	36	25	30	30	23	29
3602664 1N5W06 W ³	-	-	-	-	-	0	31	31	30	31	31	31
OWNER TOTAL	35*	30*	20*	40*	35*	32*	67*	56*	60*	61*	54*	60*
STOWE WATER COMPANY												
3601046 1S3W21A W	630	598	622	560	667	615	239	147	156	165	144	170
SUNRISE RANCH PART C/O LIFE DEVELOPMENT												
3600599 1S2W13 W ⁴	444	397	452	381	381	411	0	0	0	0	0	0

1 FORMERLY NAMIHAS, M.D., IVAN/SHIRLEY

2 FORMERLY LONG ACRES MUTUAL WATER COMPANY

3 ORIGINAL VERIFICATION DONE DURING THE 1975 VERIFICATION

4 FORMERLY EAST HIGHLANDS ORANGE COMPANY

TABLE NO. 1

VERIFIED EXTRACTATIONS BY OWNERS (NON-PLAINTIFFS) WHICH HAVE RECORDATION FILINGS
WITH THE STATE WATER RESOURCES CONTROL BOARD

OWNER	1959	1960	1961	1962	1963	1959-63 AVERAGE	1990	1991	1992	1993	1994	1990-94 AVERAGE
SUNRISE RANCH PART C/O LIFE DEVELOPMENT (CONTINUED)												
3600600 1S2W13	240	226	253	238	159	223	0	0	0	0	0	0
3600601 1S2W14	321	317	313	301	230	296	0	0	0	0	0	0
3600602 1S2W15P	294	230	234	254	238	250	0	0	0	0	0	0
3600603 1S2W15G	238	214	230	222	206	222	0	0	0	0	0	0
3601640 1S2W14	320	309	294	317	381	324	0	0	0	0	0	0
3601969 1S2W14L	-	-	343	324	397	213	0	0	0	0	0	0
OWNER TOTAL	1857*	1693*	2119*	2037*	1992*	1940*	0*	0*	0*	0*	0*	0*
SYCAMORE HEIGHTS WATER COMPANY, INC.												
3601837 1N3W34B	210	-	-	FC	-	42	-	-	-	-	-	0
3601838 1N3W34A	210	52	52	52	52	84	0	0	0	0	0	0
OWNER TOTAL	420*	52*	52*	52*	52*	126*	0*	0*	0*	0*	0*	0*
TENNESSEE MUTUAL WELL COMPANY												
3601161 1S3W16L	537	501	622	516	476	530	343	368	313	359	402	357
TENNESSEE WATER CO.												
3600474 1S3W16L	530	530	540	540	550	538	529	616	544	676	950	663
TERRACE WATER COMPANY												
3601684 1S4W08F06S	0	191	263	280	FC	147	-	-	-	-	-	0

1 FORMERLY EAST HIGHLANDS ORANGE COMPANY

2 1986 VERIFIED AMOUNT CORRECTED DURING THE 1988 VERIFICATION

TABLE NO. 1

VERIFIED EXTRACTIIONS BY OWNERS (NON-PLAINTIFFS) WHICH HAVE RECORDATION FILINGS WITH THE STATE WATER RESOURCES CONTROL BOARD

OWNER	1959	1960	1961	1962	1963	1959-63 AVERAGE	1990	1991	1992	1993	1994	1990-94 AVERAGE
(CONTINUED)												
TERRACE WATER COMPANY												
3601684- 1S4W08F W	-	-	-	-	455	91	685	580	33	35	0	267
3601685 1S4W08F W	66	0	0	0	0	13	-	-	-	-	-	0
3601686 1S4W08F W	1252	730	814	732	444	794	182	155	624	659	771	478
OWNER TOTAL	1318*	921*	1077*	1012*	899*	1045*	867*	735*	657*	694*	771*	745*
TILDEN, M. WILLIAM												
3602074 1N3W34B02 W ¹	112	112	112	112	112	112	30	20	20	20	20	22
3602075 1N3W34B01 W ¹	36	36	36	36	36	36	0	0	0	0	0	0
OWNER TOTAL	148*	148*	148*	148*	148*	148*	30*	20*	20*	20*	20*	22*
TRI CITY CONCRETE												
3600935 1N4W31N W ²	10	10	10	10	10	10	-	-	-	-	-	0
3601309 1S4W05M W	125	125	125	125	126	125	-	-	-	-	-	0
OWNER TOTAL	135*	135*	135*	135*	136*	135*	0*	0*	0*	0*	0*	0*
TRI CITY MUTUAL WATER COMPANY												
3601823 1S4W23K W	53	20	0	0	0	15	-	-	-	-	-	0
TROJAN GROVES												
3600451 1S3W15 W ³	962	700	940	784	816	840	556	454	462	464	385	464

1 FORMERLY MULLINS, JAMES C., JR., EXECUTOR

2 FORMERLY TRI CITY BASELINE

3 FORMERLY STUCKER RANCH; FORMERLY BEELER, RAYMOND A.

TABLE NO. 1

VERIFIED EXTRACTIONS BY OWNERS (NON-PLAINTIFFS) WHICH HAVE RECORDATION FILINGS
WITH THE STATE WATER RESOURCES CONTROL BOARD

OWNER	1959	1960	1961	1962	1963	1959-63 AVERAGE	1990	1991	1992	1993	1994	1990-94 AVERAGE
UNGER, V.E.												
3601168 1S4W26F W	-	-	-	-	-	0	-	-	-	-	-	0
VALDEPENA ACRES												
3602241 1S3W20F03 W	25	25	25	27	8	22	40	40	40	40	40	40
VICTORIA FARMS MUTUAL WATER CO.												
3602112 1S4W13R01S W	335	288	320	275	266	297	-	-	-	-	-	0
3602247 1S4W13R03 W ¹	-	-	-	-	-	0	0	0	0	0	0	0
3602574 1S4W13R W ¹	-	-	-	-	-	0	10	5	10	6	10	8
3602714 1S4W13R W	-	-	-	-	-	0	33	84	95	93	180	97
OWNER TOTAL	335*	288*	320*	275*	266*	297*	43*	89*	105*	99*	190*	105*
VICTORIA GUERNSEY												
3600399 1S4W02 W	163	248	200	160	223	199	-	-	-	-	-	0
WARMINGTON, ROBERT P. ²												
3600270 1S3W20P W	300	248	288	153	139	226	0	0	0	0	0	0
WEATHERWAX, W. G.												
3600652 1S3W15N01S W	-	-	-	-	-	0	-	-	-	-	-	0
WEST SAN BDNO. COUNTY WATER DIST.												
3600302 1N5W26A01S W	158	259	160	0	0	115	-	-	-	-	-	0

1 WELL DRILLED 1972 STATE WELL NUMBER CORRECTED DURING 1983 VERIFICATION

2 FORMERLY NICKERSON, E.D.

TABLE NO. 1

VERIFIED EXTRACTATIONS BY OWNERS (NON-PLAINTIFFS) WHICH HAVE RECORDATION FILINGS
WITH THE STATE WATER RESOURCES CONTROL BOARD

OWNER	1959	1960	1961	1962	1963	1959-63 AVERAGE	1990	1991	1992	1993	1994	1990-94 AVERAGE
WEST SAN BDNO. COUNTY WATER DIST. (CONTINUED)												
3600303 1N5W26B01S W FC	-	-	-	-	-	0	-	-	-	-	-	0
3600304 1N5W26A03S W	816	671	611	540	804	688	402	269	601	1641	1510	885
3600305 1N5W25E01S W	922	990	1124	471	573	816	452	309	575	147	1	297
3600306 1N5W23P02S W	-	-	-	-	-	0	-	-	-	-	-	0
3600307 1N5W23P04S W ₁	1057	1152	399	72	435	623	211	306	783	574	2169	809
3600312 1N5W22M D ₁	4258	2709	2424	4392	4097	3576	2554	3701	3696	3696	3697	3469
3600996 1N5W36J03S W	839	1355	1048	1552	1366	1232	598	0	0	196	721	303
3600997 1N5W36H04S W	230	85	0	0	-	63	1182	15	820	598	361	595
3600998 1N5W25E02S W	1228	639	356	8	-	446	-	-	-	-	-	0
3600999 1S4W06J01S W	531	70	435	70	9	223	-	-	-	-	-	0
3601000 1S4W06J02S W	312	0	0	0	0	62	-	-	-	-	-	0
3601002 1N4W31P03S W	338	540	554	221	148	360	-	-	-	-	-	0
3601003 1S4W06H01S W	1283	929	1264	794	1434	1141	-	-	-	-	-	0
3601725 1N5W25E00S W	-	-	-	-	-	0	-	-	-	-	-	0
3601848 1S4W05E05S W	1612	2655	3145	1951	1965	2266	1748	1117	1387	1386	683	1264
3601944 1N5W23Q00S W ₂	0	36	2067	1260	1006	874	2564	863	624	2390	2299	1748
3602766 1S4W06H02 W	-	-	-	-	-	0	2158	2156	1201	22	504	1208

1 INCLUDES GROSS LYTLE CREEK DIVERSIONS--SEE TABLE NO. 4 FOR VERIFIED DIVERSIONS FROM LYTLE CREEK
2 WELL DRILLED 1979

TABLE NO. 1

VERIFIED EXTRACTIONS BY OWNERS (NON-PLAINTIFFS) WHICH HAVE RECORDATION FILINGS WITH THE STATE WATER RESOURCES CONTROL BOARD

OWNER	1959	1960	1961	1962	1963	1959-63 AVERAGE	1991	1992	1993	1994	1990-94 AVERAGE
WEST SAN BONO COUNTY WATER DIST. (CONTINUED)											
3602897 1N5W23 W ¹	-	-	-	-	-	0	384	93	11	484	298
3603054 1N5W35E01S W ²	-	-	-	-	-	0	0	0	0	0	0
3603055 1N5W36J03S W ²	-	-	-	-	-	0	604	1155	1081	637	998
OWNER TOTAL	13584*	12090*	13587*	11331*	11837*	12486*	9724*	10935*	11742*	13066*	11873*
WILEY, RUTH NORWOOD											
3600052 1S4W36J W	-	-	-	-	52	10	0	0	0	0	0
WILLIAMS WELL CORPORATION, LTD.											
3600828 1S3W16J W	721	684	765	706	595	694	579	511	576	650	592
WOEHR MUTUAL WATER COMPANY											
3600817 1S3W29H W	374	465	625	488	423	475	0	0	0	0	0
YAHIKU, PAUL											
3601280 1S3W29D W ³	50	95	51	51	51	60	-	-	-	-	0
YUCAIPA VALLEY WATER DISTRICT											
3602657 1S1W20D W ⁴	-	-	-	-	-	0	0	0	0	0	0
3602658 1S1W20D W ⁴	-	-	-	-	-	0	0	0	0	0	0

1 WELL DRILLED 1987

2 WELL DRILLED 1988

3 FORMERLY JACINTO FARMING INC.

4 FORMERLY Y.V.C.W.D.; FORMERLY TRIPLE FALLS MUT. WTR. CO.; PRIOR TO 1975 SEE NON-FILED EXTRACTIONS TABLE 2 TRIPLE FALLS M.W.C.

TABLE NO. 1

VERIFIED EXTRACTONS BY OWNERS (NON-PLAINTIFFS) WHICH HAVE RECORDATION FILINGS
WITH THE STATE WATER RESOURCES CONTROL BOARD

OWNER	1959	1960	1961	1962	1963	1959-63 AVERAGE	1990	1991	1992	1993	1994	1990-94 AVERAGE
YUCAIPA VALLEY WATER DISTRICT (CONTINUED)												
3602659 1S1W19G W ¹	-	-	-	-	-	0	60	56	2	0	0	24
3603539 1S2W24C W ²	-	-	-	-	-	0	-	-	-	343	349	138
OWNER TOTAL	0*	0*	0*	0*	0*	0*	60*	56*	2*	343*	349*	162*
'7TH AVE. WELL												
3601121 1S2W31 W	230	342	514	161	271	304	0	0	0	0	0	0
TOTAL VERIFIED PRODUCTION ALL FACILITIES	177260*	162019*	167648*	161479*	144956*	162672*	167820*	170745*	174107*	194560*	179007*	177248*

TOTAL VERIFIED
PRODUCTION ALL
FACILITIES 25
ACRE- FEET PER

YEAR OR LARGER 176785* 161737* 167451* 161123* 144498* 162319* 167708* 170637* 173989* 194452* 178880* 177133*

1 FORMERLY Y.V.C.W.D.; FORMERLY TRIPLE FALLS MUT. WTR. CO.; PRIOR TO 1975 SEE NON-FILED EXTRACTONS TABLE 2 TRIPLE FALLS M.W.C.

2 WELL DRILLED 1993

TABLE NO. 2

EXTRACTIONS BY OWNERS (NON-PLAINTIFFS) WHICH
HAVE NOT FILED WITH THE STATE WATER RESOURCES
CONTROL BOARD

TABLE NO. 2

VERIFIED EXTRACTIONS BY OWNERS (NON-PLAINTIFFS) WHICH HAVE NOT FILED
WITH THE STATE WATER RESOURCES CONTROL BOARD

OWNER	1959	1960	1961	1962	1963	1959-63 AVERAGE	1990	1991	1992	1993	1994	1990-94 AVERAGE
AHMANSON RANCH												
2 1S4W27H W	200	200	200	200	200	200	0	0	0	0	0	0
ANDERSON, W.D.												
3 1N4W25R W	0	0	0	0	0	0	-	-	-	-	-	0
ARNOLD RANCH												
4 1N3W34H W	230	230	230	230	230	230	0	0	0	0	0	0
BALCOM												
5 1S4W11M W	1	1	1	1	1	1	-	-	-	-	-	0
BALDWIN												
6 1N3W34K W	1	1	1	1	1	1	0	0	0	0	0	0
BARRIER												
7 1S4W22B W	3	3	3	3	3	3	0	0	0	0	0	0
BASELINE LAUNDRY												
8 1N3W31Q W ¹	50	50	50	50	50	50	3	0	0	0	0	1
82 1N3W31 W ¹	-	-	-	-	-	0	0	0	0	0	0	0
OWNER TOTAL	50*	50*	50*	50*	50*	50*	3*	0*	0*	0*	0*	1*
BATCHELOR												
9 1N4W14R W	1	1	1	1	1	1	1	1	1	1	1	1
10 1N4W14R D	1	1	1	1	1	1	1	1	1	1	1	1

1 FORMERLY MEEKS & DALEY

TABLE NO. 2

VERIFIED EXTRACTATIONS BY OWNERS (NON-PLAINTIFFS) WHICH HAVE NOT FILED WITH THE STATE WATER RESOURCES CONTROL BOARD

OWNER	1959	1960	1961	1962	1963	1959-63 AVERAGE	1990	1991	1992	1993	1994	1990-94 AVERAGE
OWNER TOTAL	2*	2*	2*	2*	2*	2*	2*	2*	2*	2*	2*	2*
BERMAN, JERRY												
11 1S4W02K W	120	110	130	-	-	72	0	0	0	0	0	0
12 1S4W02J W	84	84	84	84	84	84	0	0	0	0	0	0
OWNER TOTAL	204*	194*	214*	84*	84*	156*	0*	0*	0*	0*	0*	0*
BLISS												
13 1S2W22E W	2	2	2	2	2	2	0	0	0	0	0	0
BOUCHER												
14 1N4W14J W	1	1	1	1	1	1	1	1	1	1	1	1
BREAK, ALLEN, ESTATE												
15 1S3W31A W	760	608	760	608	608	669	0	0	0	0	0	0
CAMPUS CRUSADE FOR CHRIST												
155 1N4W14C D ¹	200	200	150	150	50	150	50	50	50	50	50	50
CARPENTER												
16 1S4W22B W	4	4	4	4	4	4	0	0	0	0	0	0
CLIFFSIDE RANCH												
17 1S3W03F W ²	171	174	181	150	186	172	-	-	-	-	-	0
COOK CANYON												
18 1N3W27R D	35	35	35	35	35	35	0	0	0	0	0	0

1 FORMERLY WEST TWIN CREEK WATER COMPANY; FORMERLY HODGDON, WARNER

2 FILED BY E.V.W.D. RECORDATION NO. 3602571 COMMENCING 1978 SEE TABLE NO.1

TABLE NO. 2

VERIFIED EXTRACTATIONS BY OWNERS (NON-PLAINTIFFS) WHICH HAVE NOT FILED WITH THE STATE WATER RESOURCES CONTROL BOARD

OWNER	1959	1960	1961	1962	1963	1959-63 AVERAGE	1990	1991	1992	1993	1994	1990-94 AVERAGE
CRYSTAL SPRINGS												
20 2S2W06D W	1	1	1	1	1	1	1	1	1	1	1	1
DANGLO DAIRY												
21 1S4W11F W	35	35	35	35	35	35	-	-	-	-	-	0
DANIELS, DON												
175 1S3W19J W ¹	-	-	-	-	-	0	-	-	-	-	-	0
DANIELS, HAROLD												
22 1S3W17R W ²	-	-	-	-	500	100	-	-	-	-	-	0
23 1S3W17C W	2	2	2	2	2	2	1	1	1	1	1	1
OWNER TOTAL	2*	2*	2*	2*	502*	102*	1*	1*	1*	1*	1*	1*
DILLSON MUT. WTR. CO.												
25 1N4W13P W	18	18	18	18	18	18	-	-	-	-	-	0
26 1N4W13P W	18	18	18	18	18	18	0	0	0	0	0	0
173 1N4W13P W	-	-	-	-	-	0	0	0	0	0	0	0
OWNER TOTAL	36*	36*	36*	36*	36*	36*	0*	0*	0*	0*	0*	0*
EAST HIGHLANDS ORANGE COMPANY												
29 1N3W35B D ³	53	28	40	47	46	43	-	-	-	-	-	0

1 FILED BY DANIELS AND BEST RANCH RECORDATION NUMBER 3602549 COMMENCING 1973 SEE TABLE NO. 1

2 FILED BY DANIELS AND BEST RANCH RECORDATION NUMBER 3602550 COMMENCING 1973 SEE TABLE NO. 1

3 FILED BY EAST HIGHLANDS RANCH INC. RECORDATION NO. 3602474 COMMENCING 1980 SEE TABLE NO. 1

TABLE NO. 2
 VERIFIED EXTRACTIONS BY OWNERS (NON-PLAINTIFFS) WHICH HAVE NOT FILED
 WITH THE STATE WATER RESOURCES CONTROL BOARD

OWNER	1959	1960	1961	1962	1963	1959-63 AVERAGE	1990	1991	1992	1993	1994	1990-94 AVERAGE
EAST VALLEY WATER DISTRICT												
30 1N3W30C W ₁	-	-	-	-	-	0	0	0	0	0	0	0
32 1S3W04P W ₁	24	24	29	30	20	25	0	0	0	0	0	0
33 1N3W30C W ₁	50	51	56	38	34	46	0	0	0	0	0	0
34 1N3W31A W ₁	216	110	75	0	0	80	0	0	0	0	0	0
35 1S3W05Q W ₁	11	9	12	6	3	8	0	0	0	0	0	0
36 1N4W36H W ₁	35	1	0	0	0	7	0	0	0	0	0	0
37 1S3W06 W ₁	0	0	0	0	0	0	0	0	0	0	0	0
38 1N3W31D W ₁	39	55	2	2	0	20	0	0	0	0	0	0
39 1S3W06E W ₁	35	35	35	0	0	21	0	0	0	0	0	0
40 1S3W06B W ₁	10	10	10	10	10	10	0	0	0	0	0	0
41 1S3W06C W ₁	-	-	-	-	-	0	0	0	0	0	0	0
42 1S4W02L W ₁	20	20	20	20	20	20	0	0	0	0	0	0
43 1S3W06P W ₁	4	4	4	4	-	3	0	0	0	0	0	0
44 1S3W05Q W ₁	1	1	1	1	1	1	0	0	0	0	0	0
45 1S3W06M W ₁	572	690	848	560	668	668	0	0	0	0	0	0
46 1S3W06Q W ₁	27	21	23	25	27	25	0	0	0	0	0	0
47 1S3W03N W ₁	10	10	10	10	10	10	0	0	0	0	0	0
48 1N4W25D W ₁	11	11	11	11	11	11	0	0	0	0	0	0

1 FORMERLY EAST SAN BDNO. COUNTY WATER DIST.

TABLE NO. 2

VERIFIED EXTRACTIONS BY OWNERS (NON-PLAINTIFFS) WHICH HAVE NOT FILED WITH THE STATE WATER RESOURCES CONTROL BOARD

OWNER	1959	1960	1961	1962	1963	1959-63 AVERAGE	1990	1991	1992	1993	1994	1990-94 AVERAGE
(CONTINUED)												
EAST VALLEY WATER DISTRICT												
49 1S3W03N W ¹	5	5	5	-	-	3	0	0	0	0	0	0
50 1S3W05J W ¹	2	2	-	-	-	1	0	0	0	0	0	0
51 1S4W01D W ¹	20	20	20	20	20	20	0	0	0	0	0	0
52 1S3W06N W ¹	150	99	137	373	190	190	0	0	0	0	0	0
59 1S3W04Q W ²	20	20	20	20	20	20	0	0	0	0	0	0
76 1S3W06L W ³	100	100	100	100	100	100	0	0	0	0	0	0
77 1S3W06F W ³	50	50	50	50	50	50	0	0	0	0	0	0
OWNER TOTAL	1412*	1348*	1468*	1280*	1184*	1338*	0*	0*	0*	0*	0*	0*
ELLENA, JOHN B.												
54 1N4W08N W ⁴	585	585	585	585	585	585	-	-	-	-	-	0
ELLGOOD												
55 1S2W24C W	5	5	5	5	5	5	5	5	5	5	5	5
FARROW												
56 1S2W22E W	6	5	28	5	5	10	5	5	5	5	5	5
FINCH												
57 1S2W29 W	-	-	-	-	-	0	0	0	0	0	0	0

1 FORMERLY EAST SAN BDNO. COUNTY WATER DIST.

2 FORMERLY HACIENDA TRAILER PARK; FORMERLY EAST SAN BDNO. COUNTY WATER DIST.

3 FORMERLY LANKERSHIM MUT. WTR. CO.

4 FILED BY NEW OWNER SAN BERNARDINO, CITY OF RECORDATION NO. 3602712 COMMENCING 1977 SEE TABLE NO. 1

TABLE NO. 2

VERIFIED EXTRACTIIONS BY OWNERS (NON-PLAINTIFFS) WHICH HAVE NOT FILED WITH THE STATE WATER RESOURCES CONTROL BOARD

OWNER	1959	1960	1961	1962	1963	1959-63 AVERAGE	1990	1991	1992	1993	1994	1990-94 AVERAGE
GOLCONDA WATER CO.												
58 1S4W13E W	96	96	96	96	96	96	-	-	-	-	-	0
GREENSPOT MUTUAL WATER CO TUNNEL												
166 1S2W22 D	-	-	-	-	-	0	0	0	0	0	0	0
HAGAR												
60 1S2W16L W	1	1	1	1	1	1	0	0	0	0	0	0
HARDISON												
61 1N4W13Q W	1	1	1	1	1	1	1	1	1	1	1	1
HARRISON												
62 1S3W04J W	1	1	1	1	1	1	0	0	0	0	0	0
HARRISON CANYON												
63 1N4W13P W	1	1	1	1	1	1	0	0	0	0	0	0
64 1N4W13P W	1	1	1	1	1	1	0	0	0	0	0	0
OWNER TOTAL	2*	2*	2*	2*	2*	2*	0*	0*	0*	0*	0*	0*
HAZAS												
65 1S4W11G W	8	8	8	8	8	8	-	-	-	-	-	0
HELIPORT												
66 1S4W15G W	1	1	1	1	1	1	0	0	0	0	0	0
HILL												
67 1S2W31B W	-	-	-	-	-	0	0	0	0	0	0	0

TABLE NO. 2

VERIFIED EXTRACTIIONS BY OWNERS (NON-PLAINTIFFS) WHICH HAVE NOT FILED WITH THE STATE WATER RESOURCES CONTROL BOARD

OWNER	1959	1960	1961	1962	1963	1959-63 AVERAGE	1990	1991	1992	1993	1994	1990-94 AVERAGE
HOLDEN MUT. WTR. CO.												
68 1S4W14E W	2	2	2	2	2	2	-	-	-	-	-	0
69 1S4W14F W	12	12	12	12	12	12	-	-	-	-	-	0
OWNER TOTAL	14*	14*	14*	14*	14*	14*	0*	0*	0*	0*	0*	0*
HORTON												
70 1S3W32J W	385	300	420	364	357	365	332	290	178	200	332	266
HUNTER												
71 1S3W03D W	3	3	3	3	3	3	0	0	0	0	0	0
INTER CITY MUTUAL WATER CO												
72 1S4W23P W ¹	-	-	-	-	-	0	-	-	-	-	-	0
KARAHALOIS												
139 1S2W17 W ²	-	-	-	-	-	0	1	1	1	1	1	1
KING												
73 1N4W14R W	1	1	1	1	1	1	1	1	1	1	1	1
KOCH												
74 1S2W32B W	-	-	-	-	-	0	0	0	0	0	0	0
KRANTZ DAIRY												
75 1S4W11F W	100	100	100	100	100	100	0	0	0	0	0	0

1 FILED BY SAN BERNARDINO, CITY OF RECORDATION NO. 3602521 COMMENCING 1977 SEE TABLE NO. 1

2 FORMERLY UNIVERSITY OF REDLANDS

TABLE NO. 2

VERIFIED EXTRACTIONS BY OWNERS (NON-PLAINTIFFS) WHICH HAVE NOT FILED WITH THE STATE WATER RESOURCES CONTROL BOARD

OWNER	1959	1960	1961	1962	1963	1959-63 AVERAGE	1990	1991	1992	1993	1994	1990-94 AVERAGE
KUHN, RICHARD J												
178 1S3W32G W ¹	-	-	-	-	-	0	40	40	40	40	0	32
L.P.R. RANCH												
80 1S3W13C W ²	-	-	485	660	610	351	-	-	-	-	-	0
LA TOURETTE												
78 1S2W28M W	30	30	30	30	30	30	2	2	2	2	2	2
LORD												
79 1S2W28M D	1	1	1	1	1	1	1	1	1	1	1	1
MARSHBURN												
81 1S3W17G W	-	-	380	300	290	194	100	100	100	100	100	100
MCCALLA BROS												
164 1S3W20 W	-	-	1	1	1	1	0	0	0	0	0	0
MENTONE DOMESTIC WTR. CO.												
83 1S2W19J W ³	-	-	25	-	-	5	-	-	-	-	-	0
176 1S2W19J W ⁴	-	-	-	-	-	0	-	-	-	-	-	0
OWNER TOTAL	0*	0*	25*	0*	0*	5*	0*	0*	0*	0*	0*	0*

1 WELL DRILLED 1976

2 FILED BY L.P.R. ICE COMPANY RECORDATION NO. 3602525 COMMENCING 1972 SEE TABLE NO. 1

3 FILED BY REDLANDS, CITY OF RECORDATION NO. 3602653 COMMENCING 1978 SEE TABLE NO. 1

4 FILED BY REDLANDS, CITY OF RECORDATION NO. 3602654 COMMENCING 1975 SEE TABLE NO. 1

TABLE NO. 2

VERIFIED EXTRACTIIONS BY OWNERS (NON-PLAINTIFFS) WHICH HAVE NOT FILED WITH THE STATE WATER RESOURCES CONTROL BOARD

OWNER	1959	1960	1961	1962	1963	1959-63 AVERAGE	1990	1991	1992	1993	1994	1990-94 AVERAGE
MOORE, R. H.												
84 1S4W24K W	46	42	89	78	77	66	0	0	0	0	0	0
MT. VIEW CHILD CARE CENTER												
145 1S4W24J W	2	2	2	2	2	2	1	1	1	1	1	1
NO NAME WELL												
85 1N3W32M W	30	27	32	28	28	29	0	0	0	0	0	0
NORTON AIR FORCE BASE												
86 1S4W12B W	688	619	640	699	623	654	592	370	370	370	370	414
87 1S4W12C W	473	425	440	480	429	449	473	275	275	275	275	315
88 1S4W12D W	860	773	800	874	780	817	0	0	0	0	0	0
89 1S4W12F W	1721	1546	1599	1747	1559	1634	851	890	890	890	890	882
90 1S3W08A W	946	850	879	961	857	899	594	850	850	850	850	799
91 1S4W12Q W	0	0	0	0	0	0	0	0	0	0	0	0
92 1S4W12G W	860	773	800	874	780	817	0	0	0	0	0	0
93 1S3W08E W	0	0	0	0	0	0	0	0	0	0	0	0
94 1S3W08M W	344	309	320	350	312	327	0	0	0	0	0	0
OWNER TOTAL	5892*	5295*	5478*	5985*	5340*	5598*	2510*	2385*	2385*	2385*	2385*	2410*
NORWOOD												
95 1N3W34F W	1	1	1	1	1	1	0	0	0	0	0	0

1 FORMERLY VANLEUVEN NURSING HOME

TABLE NO. 2

VERIFIED EXTRACTIONS BY OWNERS (NON-PLAINTIFFS) WHICH HAVE NOT FILED
WITH THE STATE WATER RESOURCES CONTROL BOARD

OWNER	1959	1960	1961	1962	1963	1959-63 AVERAGE	1990	1991	1992	1993	1994	1990-94 AVERAGE
PACIFIC HIGH SCHOOL												
96 1N4W35H W	75	75	75	75	75	75	0	0	0	0	0	0
PATTERSON, ROY H.												
163 1N3W34 W ¹	-	-	-	-	-	0	1	1	1	1	1	1
PIERSON												
97 1N4W35N W ²	80	80	80	80	-	64	-	-	-	-	-	0
QUALITY FARMS												
53 1S3W04R W ³	123	123	123	123	123	123	80	80	80	80	80	80
RAMSEY												
98 1S2W22F D	1	1	1	1	1	1	1	1	1	1	1	1
REDLANDS ASSOCIATES												
99 1S2W17B W ⁴	-	-	-	-	13	3	0	0	0	0	0	0
100 1S2W09P W ⁴	200	162	200	169	166	179	-	-	-	-	-	0
101 1S2W09L W ⁵	145	119	146	123	122	131	-	-	-	-	-	0
102 1S2W09L D ⁵	144	97	92	122	110	113	-	-	-	-	-	0

1 FORMERLY ROBERTS, DR. G.

2 WELL DESTROYED

3 FORMERLY ROZEMA CHICKEN RANCH

4 FILED BY NEW OWNER BLUE GOOSE GROWERS INC. COMMENCING 1972 SEE TABLE NO. 1

5 FILED BY NEW OWNER BLUE BANNER CO. COMMENCING 1980 SEE TABLE NO. 1

TABLE NO. 2
 VERIFIED EXTRACTIONS BY OWNERS (NON-PLAINTIFFS) WHICH HAVE NOT FILED
 WITH THE STATE WATER RESOURCES CONTROL BOARD

OWNER	1959	1960	1961	1962	1963	1959-63 AVERAGE	1990	1991	1992	1993	1994	1990-94 AVERAGE
OWNER TOTAL	489*	378*	438*	414*	411*	426*	0*	0*	0*	0*	0*	0*
REDLANDS WTR. CO.	544	599	301	754	581	556	577	790	870	900	900	807
104 1S2W08	D ¹											
REDLANDS, CITY OF	10	10	10	10	10	10	0	0	0	0	0	0
103 1S2W13B	D ²											
REGINA GRAPE PRODUCTS	60	60	60	60	60	60	0	0	0	0	0	0
105 1N5W04M	W	24	24	24	24	24	0	0	0	0	0	0
106 1N5W04N	W	27	27	27	27	27	0	0	0	0	0	0
107 1N5W04N	W	29	29	29	29	29	0	0	0	0	0	0
108 1N5W05B	D	33	33	33	33	33	0	0	0	0	0	0
109 1N5W05R	W	24	24	24	24	24	0	0	0	0	0	0
110 1N5W04N	W	33	33	33	33	33	0	0	0	0	0	0
111 1N5W04N	W	20	20	20	20	20	0	0	0	0	0	0
112 1N5W04N	W	250*	250*	250*	250*	250*	0*	0*	0*	0*	0*	0*
OWNER TOTAL	250*	250*	250*	250*	250*	250*	0*	0*	0*	0*	0*	0*
RIVAS	1	1	1	1	1	1	0	0	0	0	0	0
113 1S4W24J	W											
RULE	1	1	1	1	1	1	0	0	0	0	0	0
114 1N3W34K	W											

1 COMMENCING 1974 SEE TABLE NO. 6 SANTA ANA RIVER VERIFICATION OF EXTRACTIONS
 2 COMMENCING 1974 SEE TABLE NO. 5 MILL CREEK VERIFICATION OF EXTRACTIONS MILL CREEK RANGER STATION TERMINATED MAY 1979

TABLE NO. 2

VERIFIED EXTRACTATIONS BY OWNERS (NON-PLAINTIFFS) WHICH HAVE NOT FILED WITH THE STATE WATER RESOURCES CONTROL BOARD

OWNER	1959	1960	1961	1962	1963	1959-63 AVERAGE	1990	1991	1992	1993	1994	1990-94 AVERAGE
SAN BERNARDINO, CITY OF												
115 1S4W21A W	3	3	3	3	3	3	0	0	0	0	0	0
116 1S4W22C W	5	5	5	5	5	5	0	0	0	0	0	0
OWNER TOTAL	8*	8*	8*	8*	8*	8*	0*	0*	0*	0*	0*	0*
SAN BERNARDINO, COUNTY OF												
1 1S4W14A W ¹	145	145	145	80	80	119	0	0	0	0	0	0
19 1N4W35F W ²	200	200	200	200	200	200	350	350	350	350	350	350
117 2N5W33F W	428	330	410	308	207	337	488	498	500	658	614	552
118 2N5W33G W ³	208	285	399	256	179	265	580	519	500	119	196	383
177 2N5W33Q02 W	-	-	-	-	-	0	0	0	0	0	0	0
OWNER TOTAL	981*	960*	1154*	844*	666*	921*	1418*	1367*	1350*	1127*	1160*	1284*
SAN MANUAL INDIAN RESERVATION												
119 1N3W20N W	6	6	6	6	6	6	0	0	0	0	0	0
SANDYS RESTAURANT												
165 1S3W21M2 W	-	-	-	-	-	0	0	0	0	0	0	0
SANTINI												
120 1S4W14A W	90	90	90	90	90	90	0	0	0	0	0	0

1 FORMERLY AEROSPACE

2 FORMERLY COUNTY HOSPITAL

3 ORIGINAL VERIFICATION DONE DURING THE 1973 VERIFICATION

TABLE NO. 2

VERIFIED EXTRACTIONS BY OWNERS (NON-PLAINTIFFS) WHICH HAVE NOT FILED WITH THE STATE WATER RESOURCES CONTROL BOARD

OWNER	1959	1960	1961	1962	1963	1959-63 AVERAGE	1990	1991	1992	1993	1994	1990-94 AVERAGE
SARATOGA DEVELOPMENT CO. ¹												
28 1S2W06 D	1	1	1	1	1	1	1	1	1	1	1	1
SATOSKI, DOCTOR												
121 1N4W14J W	1	1	1	1	1	1	1	1	1	1	1	1
SELEY												
122 1N3W19Q D ²	1	1	1	1	1	1	1	1	1	1	1	1
SIX HOUSES												
123 1S4W22A W	6	6	6	6	6	6	0	0	0	0	0	0
SMITH												
124 1N4W14J W	1	1	1	1	1	1	1	1	1	1	1	1
SMITH MEAT PACKING PLANT ³												
126 1S4W22M W	3	3	3	3	3	3	-	-	-	-	-	0
SMITH,												
125 1S3W02J W	10	10	10	10	10	10	10	10	10	10	10	10
STANLEY, SILAS												
127 1S2W24H W ⁴	2	2	2	2	2	2	3	3	3	3	3	3

1 FORMERLY EAST HIGHLANDS ORANGE COMPANY

2 1992 VERIFIED AMOUNT CORRECTED DURING 1993 VERIFICATION

3 WELL DESTROYED

4 1982 VERIFIED AMOUNT CORRECTED DURING 1983 VERIFICATION

TABLE NO. 2

VERIFIED EXTRACTIONS BY OWNERS (NON-PLAINTIFFS) WHICH HAVE NOT FILED WITH THE STATE WATER RESOURCES CONTROL BOARD

OWNER	1959	1960	1961	1962	1963	1959-63 AVERAGE	1990	1991	1992	1993	1994	1990-94 AVERAGE
STEWART, WILLARD												
128 IS3W31D W	53	53	53	53	53	53	0	0	0	0	0	0
STRAWBERRY PATCH												
129 IS3W03N W	-	-	-	-	-	0	30	30	30	30	30	30
130 IS3W03N W	1	1	1	1	1	1	0	0	0	0	0	0
OWNER TOTAL	1*	1*	1*	1*	1*	1*	30*	30*	30*	30*	30*	30*
SUPERIOR ORCHARDS												
131 IN3W29B D	1	1	1	1	1	1	0	0	0	0	0	0
TEXACO GAS STATION												
27 IS4W24J W ¹	-	-	-	-	-	0	1	1	1	1	1	1
THOMPSON RANDALL												
132 IN3W28A D	3	3	3	3	3	3	0	0	0	0	0	0
TRI CITY MUTUAL WATER COMPANY												
133 IS4W23N W	0	0	0	0	0	0	0	0	0	0	0	0
TRIPLE FALLS MUT. WTR. CO.												
134 IS1W19G W ²	-	-	-	-	-	0	-	-	-	-	-	0
135 IS1W20D W ²	5	5	4	5	5	5	-	-	-	-	-	0
136 IS1W20D W ²	10	7	6	10	13	9	-	-	-	-	-	0

1 FORMERLY DOUGLAS GAS STATION

2 FILED BY NEW OWNER YUCAIPA VALLEY COUNTY WATER DISTRICT COMMENCING 1975 SEE TABLE NO. 1

TABLE NO. 2

VERIFIED EXTRACTIIONS BY OWNERS (NON-PLAINTIFFS) WHICH HAVE NOT FILED
WITH THE STATE WATER RESOURCES CONTROL BOARD

OWNER	1959	1960	1961	1962	1963	1959-63 AVERAGE	1990	1991	1992	1993	1994	1990-94 AVERAGE
OWNER TOTAL	15*	12*	10*	15*	18*	14*	0*	0*	0*	0*	0*	0*
U.S. FOREST SERVICE												
137 1N4W13Q W	9	9	9	9	9	9	0	0	0	0	0	0
138 1S2W13P W	-	-	-	-	-	0	0	0	0	0	0	0
OWNER TOTAL	9*	9*	9*	9*	9*	9*	0*	0*	0*	0*	0*	0*
VALENCIA AVE. MUT. WTR. CO.												
140 1N4W23K W	30	30	30	30	30	30	0	0	0	0	20	4
VALLEY FARMS MUT. WTR. CO.												
141 1S4W15R W	90	90	90	90	90	90	0	0	0	0	0	0
142 1S4W15Q W	29	29	29	29	29	29	0	0	0	0	0	0
OWNER TOTAL	119*	119*	119*	119*	119*	119*	0*	0*	0*	0*	0*	0*
VAN MEETER												
146 1S3W02P W	3	3	0	0	0	1	0	0	0	0	0	0
147 1S3W02P W	-	-	-	-	-	0	3	3	3	3	3	3
OWNER TOTAL	3*	3*	0*	0*	0*	1*	3*	3*	3*	3*	3*	3*
VANLEUVEN, CLARENCE												
143 1S4W24J W	26	26	26	26	26	26	0	0	0	0	0	0
VICTORIA SEVENTH DAY ADVENTIST												
144 1S4W24J W ¹	15	15	15	15	15	15	10	10	10	10	10	10
1 FORMERLY VANLEUVEN, ED												

TABLE NO. 2

VERIFIED EXTRACTIONS BY OWNERS (NON-PLAINTIFFS) WHICH HAVE NOT FILED
WITH THE STATE WATER RESOURCES CONTROL BOARD

OWNER	1959	1960	1961	1962	1963	1959-63 AVERAGE	1990	1991	1992	1993	1994	1990-94 AVERAGE
WALLACE												
148 1N4W14J	1	1	1	1	1	1	1	1	1	1	1	1
WARD, FLOYD												
149 1S1W18N	-	-	-	16	16	6	0	0	0	0	0	0
150 1S1W18P	-	-	-	17	17	7	0	0	0	0	0	0
151 1S1W18P	1	1	1	1	1	1	1	1	1	1	1	1
152 1S1W18N	-	-	-	16	16	6	0	0	0	0	0	0
153 1S1W18M	-	-	-	52	52	21	0	0	0	0	0	0
154 1S1W18P	-	-	-	1	1	0	0	0	0	0	0	0
OWNER TOTAL	1*	1*	1*	103*	103*	42*	1*	1*	1*	1*	1*	1*
WESTERN FRUIT GROWERS												
156 1S3W24Q	147	220	177	0	0	109	0	0	0	0	0	0
WIDEMEYER												
157 1N3W29H	1	1	1	1	1	1	0	0	0	0	0	0
158 1N3W29H	5	5	5	5	5	5	0	0	0	0	0	0
OWNER TOTAL	6*	6*	6*	6*	6*	6*	0*	0*	0*	0*	0*	0*
WILLIAMS DAIRY												
159 1S4W11G	142	142	142	142	142	142	0	0	0	0	0	0
YORK												
160 1N3W19R	1	1	1	1	1	1	1	1	1	1	1	1

TABLE NO. 2

VERIFIED EXTRACTATIONS BY OWNERS (NON-PLAINTIFFS) WHICH HAVE NOT FILED WITH THE STATE WATER RESOURCES CONTROL BOARD

OWNER	1959	1960	1961	1962	1963	1959-63 AVERAGE	1990	1991	1992	1993	1994	1990-94 AVERAGE
YORK												
161 1N3W19R W	28	28	28	28	28	28	15	15	15	15	15	15
162 1N3W19R D	30	26	20	30	28	27	0	0	0	0	0	0
OWNER TOTAL	59*	55*	49*	59*	57*	56*	16*	16*	16*	16*	16*	16*
TOTAL VERIFIED												
PRODUCTION ALL												
FACILITIES	13929*	12980*	14412*	14460*	13653*	13887*	5213*	5205*	5156*	4985*	5130*	5138*
TOTAL VERIFIED												
PRODUCTION ALL												
FACILITIES 25												
ACRE-FEET PER												
YEAR OR LARGER	13430*	12505*	13946*	13981*	13167*	13406*	5137*	5132*	5083*	4912*	5037*	5060*

TABLE NO. 3

SUMMARY OF EXTRACTIONS (FILED AND NON-FILED)
FROM SAN BERNARDINO BASIN AREA BY NON-PLAINTIFFS
FOR USE WITHIN SAN BERNARDINO COUNTY

TABLE NO. 3

SUMMARY OF VERIFIED EXTRACTIONS (FILED & NON-FILED) FROM SAN BERNARDINO BASIN AREA
 BY NON-PLAINTIFFS FOR USE WITHIN SAN BERNARDINO COUNTY

OWNER	1959	1960	1961	1962	1963	1959-63 AVERAGE	1990	1991	1992	1993	1994	1990-94 AVERAGE
AHMANSON RANCH												
OWNER TOTAL	200*	200*	200*	200*	200*	200*	0*	0*	0*	0*	0*	0*
ANDERSON, W.D.												
OWNER TOTAL	0*	0*	0*	0*	0*	0*	0*	0*	0*	0*	0*	0*
ARMSTRONG, DOUGLAS												
OWNER TOTAL	286*	342*	0*	0*	0*	126*	0*	0*	0*	0*	0*	0*
ARNOLD RANCH												
OWNER TOTAL	230*	230*	230*	230*	230*	230*	0*	0*	0*	0*	0*	0*
ARROWHEAD COUNTRY CLUB												
OWNER TOTAL	600*	607*	650*	650*	650*	631*	441*	487*	335*	399*	410*	414*
ARROYO VERDE MUTUAL WATER CO.												
OWNER TOTAL	166*	186*	162*	168*	141*	165*	110*	110*	101*	110*	130*	112*
ATCHISON, TOPEKA & SANTA FE RAILWAY CO.												
OWNER TOTAL	316*	254*	226*	220*	138*	231*	0*	0*	0*	0*	0*	0*
B M I FUNDS												
OWNER TOTAL	343*	323*	165*	165*	0*	199*	0*	0*	0*	0*	0*	0*
BALCOM												
OWNER TOTAL	1*	1*	1*	1*	1*	1*	0*	0*	0*	0*	0*	0*
BALDWIN												
OWNER TOTAL	1*	1*	1*	1*	1*	1*	0*	0*	0*	0*	0*	0*

TABLE NO. 3

SUMMARY OF VERIFIED EXTRACTIONS (FILED & NON-FILED) FROM SAN BERNARDINO BASIN AREA
 BY NON-PLAINTIFFS FOR USE WITHIN SAN BERNARDINO COUNTY

OWNER	1959	1960	1961	1962	1963	1959-63 AVERAGE	1990	1991	1992	1993	1994	1990-94 AVERAGE
BARNO, JOHN												
OWNER TOTAL	0*	0*	0*	0*	34*	7*	0*	0*	0*	0*	0*	0*
BARRIER												
OWNER TOTAL	3*	3*	3*	3*	3*	3*	0*	0*	0*	0*	0*	0*
BARTON DEVELOPMENT												
OWNER TOTAL	1315*	1795*	1261*	366*	532*	1054*	2044*	1987*	1536*	1450*	1024*	1608*
BASE LINE WELL COMPANY												
OWNER TOTAL	0*	0*	0*	0*	0*	0*	0*	0*	0*	0*	0*	0*
BASELINE GARDENS MUTUAL WATER COMPANY												
OWNER TOTAL	303*	303*	303*	303*	303*	303*	411*	423*	400*	400*	400*	407*
BASELINE LAUNDRY												
OWNER TOTAL	50*	50*	50*	50*	50*	50*	3*	0*	0*	0*	0*	1*
BATCHELOR												
OWNER TOTAL	2*	2*	2*	2*	2*	2*	2*	2*	2*	2*	2*	2*
BEAR VALLEY MUTUAL WATER COMPANY												
OWNER TOTAL	22886*	19239*	16209*	17467*	14266*	18013*	13968*	21325*	26165*	42079*	24454*	25598*
BELL, H. EUGENE												
OWNER TOTAL	115*	88*	30*	85*	167*	97*	16*	20*	20*	20*	20*	19*
BERMAN, JERRY												
OWNER TOTAL	204*	194*	214*	84*	84*	156*	0*	0*	0*	0*	0*	0*

TABLE NO. 3

SUMMARY OF VERIFIED EXTRACTIIONS (FILED & NON-FILED) FROM SAN BERNARDINO BASIN AREA
 BY NON-PLAINTIFFS FOR USE WITHIN SAN BERNARDINO COUNTY

OWNER	1959	1960	1961	1962	1963	1959-63 AVERAGE	1990	1991	1992	1993	1994	1990-94 AVERAGE
BERMAN, JERRY & SONS												
OWNER TOTAL	0*	0*	0*	28*	32*	12*	10*	6*	4*	4*	4*	6*
BIG BEAR MUNICIPAL WATER DISTRICT												
OWNER TOTAL	0*	0*	0*	0*	0*	0*	162*	0*	0*	0*	0*	32*
BLISS												
OWNER TOTAL	2*	2*	2*	2*	2*	2*	0*	0*	0*	0*	0*	0*
BLUE BANNER CO.												
OWNER TOTAL	0*	0*	0*	0*	0*	0*	100*	100*	100*	100*	100*	100*
BLUE GOOSE GROWERS INC												
OWNER TOTAL	0*	0*	0*	0*	0*	0*	0*	0*	0*	0*	0*	0*
BOUCHER												
OWNER TOTAL	1*	1*	1*	1*	1*	1*	1*	1*	1*	1*	1*	1*
BREAK, ALLEN, ESTATE												
OWNER TOTAL	760*	608*	760*	608*	608*	669*	0*	0*	0*	0*	0*	0*
BRISTOL RANCH												
OWNER TOTAL	90*	100*	160*	108*	108*	113*	0*	0*	0*	0*	0*	0*
BROOKSIDE DAIRY, INC												
OWNER TOTAL	302*	302*	312*	312*	313*	308*	0*	0*	0*	0*	0*	0*
BROOKSIDE PLAZA												
OWNER TOTAL	0*	0*	0*	0*	0*	0*	12*	2*	1*	9*	10*	7*

TABLE NO. 3

SUMMARY OF VERIFIED EXTRACTIIONS (FILED & NON-FILED) FROM SAN BERNARDINO BASIN AREA
 BY NON-PLAINTIFFS FOR USE WITHIN SAN BERNARDINO COUNTY

OWNER	1959	1960	1961	1962	1963	1959-63 AVERAGE	1990	1991	1992	1993	1994	1990-94 AVERAGE
BRYN MAWR MUTUAL WATER COMPANY	1197*	1130*	1333*	1299*	1052*	1202*	181*	168*	120*	100*	87*	131*
OWNER TOTAL												
BUOYE WELL	0*	0*	146*	160*	177*	97*	0*	0*	0*	0*	0*	0*
OWNER TOTAL												
C. L. PHARRIS SAND & GRAVEL	221*	225*	220*	293*	295*	251*	100*	100*	100*	180*	174*	131*
OWNER TOTAL												
CALIFORNIA, STATE OF PATTON HOSPITAL	947*	1076*	1085*	1003*	957*	1014*	505*	368*	246*	571*	474*	433*
OWNER TOTAL												
CAMPUS CRUSADE FOR CHRIST	977*	846*	607*	568*	407*	681*	150*	150*	150*	150*	150*	150*
OWNER TOTAL												
CANYON KNOLLS RANCH	104*	85*	105*	88*	87*	94*	136*	97*	93*	93*	159*	116*
OWNER TOTAL												
CANYON RANCH	298*	222*	101*	109*	103*	167*	0*	0*	0*	0*	0*	0*
OWNER TOTAL												
CARDIFF FARMS MUTUAL WATER COMPANY	518*	455*	502*	403*	446*	465*	200*	200*	200*	200*	200*	200*
OWNER TOTAL												
CARPENTER	4*	4*	4*	4*	4*	4*	0*	0*	0*	0*	0*	0*
OWNER TOTAL												
CHARLES, J. J.	0*	0*	0*	0*	0*	0*	0*	0*	0*	0*	0*	0*
OWNER TOTAL												

TABLE NO. 3

SUMMARY OF VERIFIED EXTRACTIONS (FILED & NON-FILED) FROM SAN BERNARDINO BASIN AREA
 BY NON-PLAINTIFFS FOR USE WITHIN SAN BERNARDINO COUNTY

OWNER	1959	1960	1961	1962	1963	1959-63 AVERAGE	1990	1991	1992	1993	1994	1990-94 AVERAGE
CHRISTINA WATER COMPANY												
OWNER TOTAL	1302*	1403*	700*	865*	793*	1013*	0*	0*	234*	230*	230*	139*
CLIFFSIDE RANCH												
OWNER TOTAL	171*	174*	181*	150*	186*	172*	0*	0*	0*	0*	0*	0*
COGBILL, CLINTON L.												
OWNER TOTAL	312*	296*	325*	181*	91*	241*	50*	50*	50*	50*	50*	50*
COLTON, CITY OF												
OWNER TOTAL	2814*	3606*	3305*	3743*	3267*	3347*	7247*	6543*	4848*	3835*	4402*	5375*
CONEJO RANCHOS MUTUAL WATER COMPANY												
OWNER TOTAL	0*	0*	0*	0*	0*	0*	0*	0*	0*	0*	0*	0*
COOK CANYON												
OWNER TOTAL	35*	35*	35*	35*	35*	35*	0*	0*	0*	0*	0*	0*
CRAFTON WATER COMPANY												
OWNER TOTAL	623*	750*	911*	745*	658*	737*	764*	91*	4*	0*	86*	189*
CRAM PATTERSON WELL												
OWNER TOTAL	413*	257*	361*	277*	294*	320*	516*	556*	440*	400*	300*	442*
CRAM RANCH ASSOCIATES												
OWNER TOTAL	220*	194*	179*	190*	224*	201*	18*	20*	20*	20*	20*	20*
CRIM, W. ROSCOE												
OWNER TOTAL	389*	343*	435*	413*	396*	395*	489*	446*	458*	450*	273*	423*

TABLE NO. 3

SUMMARY OF VERIFIED EXTRACTIIONS (FILED & NON-FILED) FROM SAN BERNARDINO BASIN AREA
 BY NON-PLAINTIFFS FOR USE WITHIN SAN BERNARDINO COUNTY

OWNER	1959	1960	1961	1962	1963	1959-83 AVERAGE	1990	1991	1992	1993	1994	1990-94 AVERAGE
CRYSTAL SPRINGS												
OWNER TOTAL	1*	1*	1*	1*	1*	1*	1*	1*	1*	1*	1*	1*
DANGLO DAIRY												
OWNER TOTAL	35*	35*	35*	35*	35*	35*	0*	0*	0*	0*	0*	0*
DANIELS AND BEST RANCH												
OWNER TOTAL	0*	0*	0*	0*	0*	0*	340*	340*	340*	150*	200*	274*
DANIELS, DON												
OWNER TOTAL	0*	0*	0*	0*	0*	0*	0*	0*	0*	0*	0*	0*
DANIELS, HAROLD												
OWNER TOTAL	2*	2*	2*	2*	502*	102*	1*	1*	1*	1*	1*	1*
DEL ROSA MUTUAL WATER COMPANY												
OWNER TOTAL	94*	100*	561*	529*	284*	314*	0*	0*	0*	0*	0*	0*
DEVORE WATER CO.												
OWNER TOTAL	126*	129*	140*	132*	136*	133*	405*	416*	400*	568*	496*	457*
DILLSON MUT. WTR. CO.												
OWNER TOTAL	36*	36*	36*	36*	36*	36*	0*	0*	0*	0*	0*	0*
EADINGTON FRUIT CO. COOK RANCH												
OWNER TOTAL	133*	133*	133*	133*	133*	133*	191*	215*	178*	127*	156*	173*
EAST BARTON WATER COMPANY												
OWNER TOTAL	168*	127*	135*	274*	145*	170*	0*	0*	0*	0*	0*	0*

TABLE NO. 3

SUMMARY OF VERIFIED EXTRACTIIONS (FILED & NON-FILED) FROM SAN BERNARDINO BASIN AREA
 BY NON-PLAINTIFFS FOR USE WITHIN SAN BERNARDINO COUNTY

OWNER	1959	1960	1961	1962	1963	1959-63 AVERAGE	1990	1991	1992	1993	1994	1990-94 AVERAGE
EAST HIGHLANDS ORANGE COMPANY												
OWNER TOTAL	53*	28*	40*	47*	46*	43*	0*	0*	0*	0*	0*	0*
EAST HIGHLANDS RANCH, INC.												
OWNER TOTAL	4119*	3805*	3806*	4181*	3854*	3953*	1039*	653*	257*	1100*	891*	788*
EAST LUGONIA MUTUAL WATER CO.												
OWNER TOTAL	1002*	624*	637*	460*	391*	623*	0*	0*	0*	0*	0*	0*
EAST PIONEER MUTUAL WELL COMPANY												
OWNER TOTAL	776*	692*	876*	403*	431*	636*	0*	0*	0*	0*	0*	0*
EAST VALLEY WATER DISTRICT												
OWNER TOTAL	13826*	13863*	16464*	14725*	14090*	14594*	18042*	18980*	18921*	19875*	19632*	19090*
EASTWOOD FARMS COMMUNITY WATER USERS												
OWNER TOTAL	200*	230*	330*	210*	250*	244*	100*	100*	115*	115*	115*	109*
ELLENA, JOHN B.												
OWNER TOTAL	585*	585*	585*	585*	585*	585*	0*	0*	0*	0*	0*	0*
ELLLGOOD												
OWNER TOTAL	5*	5*	5*	5*	5*	5*	5*	5*	5*	5*	5*	5*
ELTINGE & GRAZIADIO												
OWNER TOTAL	122*	81*	64*	49*	32*	70*	0*	0*	0*	0*	0*	0*
F. A. R. WELL												
OWNER TOTAL	0*	0*	0*	272*	264*	107*	202*	83*	80*	36*	154*	111*

TABLE NO. 3

SUMMARY OF VERIFIED EXTRACTIONS (FILED & NON-FILED) FROM SAN BERNARDINO BASIN AREA
 BY NON-PLAINTIFFS FOR USE WITHIN SAN BERNARDINO COUNTY

OWNER	1959	1960	1961	1962	1963	1959-63 AVERAGE	1990	1991	1992	1993	1994	1990-94 AVERAGE
FAIRVIEW WATER COMPANY	1395*	875*	825*	780*	575*	890*	345*	312*	228*	306*	337*	306*
OWNER TOTAL	6*	5*	28*	5*	5*	10*	5*	5*	5*	5*	5*	5*
FARROW	0*	0*	0*	0*	0*	0*	0*	0*	0*	0*	0*	0*
FINCH	0*	0*	0*	0*	0*	0*	0*	0*	0*	0*	0*	0*
FONTANA UNION WATER COMPANY	19841*	15649*	13295*	14674*	12086*	15109*	7001*	6683*	6275*	8178*	9606*	7549*
FRIEDEMANN, ERNEST C.	90*	85*	75*	50*	50*	70*	0*	0*	0*	0*	0*	0*
FRINK RANCH	0*	0*	0*	0*	0*	0*	0*	0*	0*	0*	0*	0*
GAY, PHILIP L.	200*	200*	260*	250*	200*	222*	59*	41*	50*	65*	78*	59*
GENERAL AMERICAN LIFE INS. CO.	507*	493*	300*	285*	280*	373*	30*	30*	20*	20*	20*	24*
GLADYSTA WELL & WATER COMPANY	527*	486*	609*	517*	507*	529*	407*	291*	329*	334*	414*	355*
GOLCONDA WATER CO.	96*	96*	96*	96*	96*	96*	0*	0*	0*	0*	0*	0*
OWNER TOTAL	96*	96*	96*	96*	96*	96*	0*	0*	0*	0*	0*	0*

TABLE NO. 3

SUMMARY OF VERIFIED EXTRACTIIONS (FILED & NON-FILED) FROM SAN BERNARDINO BASIN AREA
 BY NON-PLAINTIFFS FOR USE WITHIN SAN BERNARDINO COUNTY

OWNER	1959	1960	1961	1962	1963	1959-63 AVERAGE	1990	1991	1992	1993	1994	1990-94 AVERAGE
GOLDEN BEAR FOREST PRODUCTS												
OWNER TOTAL	30*	30*	33*	33*	33*	32*	0*	0*	0*	0*	0*	0*
GRANT WATER COMPANY												
OWNER TOTAL	429*	424*	483*	436*	363*	427*	0*	0*	0*	0*	0*	0*
GREENSPOT MUTUAL WATER CO TUNNEL												
OWNER TOTAL	0*	0*	0*	0*	0*	0*	0*	0*	0*	0*	0*	0*
GREENSPOT MUTUAL WELL CO.												
OWNER TOTAL	142*	149*	121*	105*	76*	119*	224*	181*	159*	160*	125*	170*
GUERTH, WILLIAM H.												
OWNER TOTAL	1585*	695*	922*	1230*	860*	1058*	0*	0*	0*	0*	0*	0*
HAGAR												
OWNER TOTAL	1*	1*	1*	1*	1*	1*	0*	0*	0*	0*	0*	0*
HAPPE MUTUAL WELL COMPANY												
OWNER TOTAL	526*	592*	649*	358*	500*	525*	391*	73*	0*	0*	0*	93*
HARDISON												
OWNER TOTAL	1*	1*	1*	1*	1*	1*	1*	1*	1*	1*	1*	1*
HARRISON												
OWNER TOTAL	1*	1*	1*	1*	1*	1*	0*	0*	0*	0*	0*	0*
HARRISON CANYON												
OWNER TOTAL	2*	2*	2*	2*	2*	2*	0*	0*	0*	0*	0*	0*

TABLE NO. 3

SUMMARY OF VERIFIED EXTRACTIONS (FILED & NON-FILED) FROM SAN BERNARDINO BASIN AREA
 BY NON-PLAINTIFFS FOR USE WITHIN SAN BERNARDINO COUNTY

OWNER	1959	1960	1961	1962	1963	1959-63 AVERAGE	1990	1991	1992	1993	1994	1990-94 AVERAGE
HAZAS												
OWNER TOTAL	8*	8*	8*	8*	8*	8*	0*	0*	0*	0*	0*	0*
HEAD, JOE T.												
OWNER TOTAL	0*	0*	0*	0*	0*	0*	0*	0*	0*	0*	0*	0*
HELIPORT												
OWNER TOTAL	1*	1*	1*	1*	1*	1*	0*	0*	0*	0*	0*	0*
HIGHLAND ACRES RANCH												
OWNER TOTAL	250*	160*	350*	400*	400*	312*	13*	0*	0*	0*	0*	3*
HIGHLAND WELL COMPANY												
OWNER TOTAL	278*	263*	265*	232*	184*	244*	0*	0*	0*	0*	0*	0*
HILL												
OWNER TOTAL	0*	0*	0*	0*	0*	0*	0*	0*	0*	0*	0*	0*
HINCKLEY, HORACE P.												
OWNER TOTAL	818*	635*	612*	462*	391*	584*	0*	0*	0*	0*	0*	0*
HOLDEN MUT. WTR. CO.												
OWNER TOTAL	14*	14*	14*	14*	14*	14*	0*	0*	0*	0*	0*	0*
HOLLIDAY TRUCKING												
OWNER TOTAL	0*	0*	0*	0*	0*	0*	0*	129*	126*	140*	154*	110*
HOLMES ICE & COLD STORAGE CO. INC.												
OWNER TOTAL	591*	405*	410*	345*	344*	419*	9*	6*	6*	6*	4*	6*

TABLE NO. 3

SUMMARY OF VERIFIED EXTRACTIONS (FILED & NON-FILED) FROM SAN BERNARDINO BASIN AREA
 BY NON-PLAINTIFFS FOR USE WITHIN SAN BERNARDINO COUNTY

OWNER	1959	1960	1961	1962	1963	1959-63 AVERAGE	1990	1991	1992	1993	1994	1990-94 AVERAGE
HORTON	385*	300*	420*	364*	357*	365*	332*	290*	178*	200*	332*	266*
HUNTER	3*	3*	3*	3*	3*	3*	0*	0*	0*	0*	0*	0*
INTER CITY MUTUAL WATER CO	0*	0*	0*	0*	0*	0*	0*	0*	0*	0*	0*	0*
IOWA STREET WELL	62*	62*	21*	10*	7*	32*	0*	0*	0*	0*	0*	0*
J. G. GOLFING ENTERPRISES, INC.	0*	0*	0*	0*	0*	0*	355*	280*	398*	363*	369*	353*
JEWEL WATER COMPANY, THE	504*	408*	356*	293*	258*	364*	0*	0*	0*	0*	0*	0*
JUDSON MUTUAL WATER COMPANY	403*	356*	348*	367*	363*	367*	0*	0*	0*	0*	0*	0*
K INV./TRUTANIC/Y UN WELL	380*	350*	415*	362*	358*	373*	297*	331*	284*	302*	307*	304*
KANSAS STREET MUTUAL WATER CO.	376*	327*	378*	328*	353*	352*	270*	246*	196*	135*	101*	190*
KARAHALOIS	0*	0*	0*	0*	0*	0*	1*	1*	1*	1*	1*	1*

TABLE NO. 3

SUMMARY OF VERIFIED EXTRACTIIONS (FILED & NON-FILED) FROM SAN BERNARDINO BASIN AREA
 BY NON-PLAINTIFFS FOR USE WITHIN SAN BERNARDINO COUNTY

OWNER	1959	1960	1961	1962	1963	1959-63 AVERAGE	1990	1991	1992	1993	1994	1990-94 AVERAGE
KING												
OWNER TOTAL	1*	1*	1*	1*	1*	1*	1*	1*	1*	1*	1*	1*
KING STREET MUTUAL WELL COMPANY												
OWNER TOTAL	408*	371*	358*	281*	372*	358*	268*	44*	2*	0*	0*	63*
KOCH												
OWNER TOTAL	0*	0*	0*	0*	0*	0*	0*	0*	0*	0*	0*	0*
KOCH, GEORGE J.												
OWNER TOTAL	0*	0*	0*	0*	0*	0*	0*	0*	0*	0*	0*	0*
KRANTZ DAIRY												
OWNER TOTAL	100*	100*	100*	100*	100*	100*	0*	0*	0*	0*	0*	0*
KUHN, RICHARD J												
OWNER TOTAL	0*	0*	0*	0*	0*	0*	40*	40*	40*	40*	0*	32*
L.P.R. ICE COMPANY												
OWNER TOTAL	0*	0*	0*	0*	0*	0*	0*	0*	0*	0*	0*	0*
L.P.R. RANCH												
OWNER TOTAL	0*	0*	485*	660*	610*	351*	0*	0*	0*	0*	0*	0*
LA BONTE, JIM												
OWNER TOTAL	5*	5*	5*	5*	5*	5*	4*	4*	4*	4*	4*	4*
LA ROSSE, CHARLES H.												
OWNER TOTAL	38*	21*	35*	18*	14*	25*	0*	0*	0*	0*	0*	0*

TABLE NO. 3

SUMMARY OF VERIFIED EXTRACTIIONS (FILED & NON-FILED) FROM SAN BERNARDINO BASIN AREA
 BY NON-PLAINTIFFS FOR USE WITHIN SAN BERNARDINO COUNTY

OWNER	1959	1960	1961	1962	1963	1959-63 AVERAGE	1990	1991	1992	1993	1994	1990-94 AVERAGE
LA TOURETTE												
OWNER TOTAL	30*	30*	30*	30*	30*	30*	2*	2*	2*	2*	2*	2*
LAKESIDE AVENUE MUTUAL WELL COMPANY												
OWNER TOTAL	79*	48*	58*	51*	20*	51*	0*	0*	0*	0*	0*	0*
LANGFORD RANCHES												
OWNER TOTAL	1680*	1564*	1146*	1124*	1468*	1396*	973*	974*	887*	930*	988*	950*
LANGSTON-NEWBY DEVELOPMENT CO.												
OWNER TOTAL	50*	50*	50*	50*	50*	50*	0*	0*	0*	0*	0*	0*
LARANMI GUNTER WELL												
OWNER TOTAL	200*	200*	200*	200*	200*	200*	259*	256*	265*	262*	289*	266*
LOMA LINDA UNIVERSITY												
OWNER TOTAL	1011*	1116*	1202*	1166*	901*	1079*	1126*	1014*	970*	992*	1059*	1032*
LOMA LINDA, CITY OF												
OWNER TOTAL	2216*	2241*	2492*	2193*	1580*	2144*	4378*	4051*	4390*	4290*	4671*	4356*
LORD												
OWNER TOTAL	1*	1*	1*	1*	1*	1*	1*	1*	1*	1*	1*	1*
LUGO WATER COMPANY												
OWNER TOTAL	414*	346*	324*	300*	239*	325*	200*	200*	200*	200*	400*	240*
LULY, DR. LUCIAN L.												
OWNER TOTAL	0*	0*	0*	0*	0*	0*	0*	0*	0*	0*	0*	0*

TABLE NO. 3

SUMMARY OF VERIFIED EXTRACTIONS (FILED & NON-FILED) FROM SAN BERNARDINO BASIN AREA
 BY NON-PLAINTIFFS FOR USE WITHIN SAN BERNARDINO COUNTY

OWNER	1959	1960	1961	1962	1963	1959-63 AVERAGE	1990	1991	1992	1993	1994	1990-94 AVERAGE
MARIGOLD FARMS COMPANY												
OWNER TOTAL	855*	1708*	1157*	1963*	1778*	1492*	2456*	2696*	2382*	1399*	1164*	2019*
MARSHBURN												
OWNER TOTAL	0*	0*	380*	300*	290*	194*	100*	100*	100*	100*	100*	100*
MASCART WATER COMPANY												
OWNER TOTAL	395*	302*	468*	381*	367*	383*	338*	370*	431*	223*	416*	356*
MAYBELL, N. O.												
OWNER TOTAL	26*	26*	12*	12*	12*	18*	0*	0*	0*	0*	0*	0*
MCCALLA BROS												
OWNER TOTAL	0*	0*	1*	1*	1*	1*	0*	0*	0*	0*	0*	0*
MCCALLA, ROBERT												
OWNER TOTAL	5*	13*	37*	21*	22*	20*	51*	72*	90*	90*	90*	79*
MEADOWBROOK DAIRY												
OWNER TOTAL	492*	388*	340*	331*	462*	403*	466*	470*	336*	339*	395*	401*
MENTONE ACRES MUTUAL WELL CO.												
OWNER TOTAL	455*	495*	505*	475*	121*	410*	0*	0*	217*	226*	304*	149*
MENTONE CITRUS GROVES												
OWNER TOTAL	714*	873*	637*	409*	306*	588*	475*	475*	450*	200*	200*	360*
MENTONE DOMESTIC WTR. CO.												
OWNER TOTAL	0*	0*	25*	0*	0*	5*	0*	0*	0*	0*	0*	0*

TABLE NO. 3

SUMMARY OF VERIFIED EXTRACTIONS (FILED & NON-FILED) FROM SAN BERNARDINO BASIN AREA
 BY NON-PLAINTIFFS FOR USE WITHIN SAN BERNARDINO COUNTY

OWNER	1959	1960	1961	1962	1963	1959-63 AVERAGE	1990	1991	1992	1993	1994	1990-94 AVERAGE
MEYER, CHARLES R.												
OWNER TOTAL	42*	42*	55*	51*	53*	49*	0*	0*	0*	0*	0*	0*
MILLER MUTUAL WELL CO.												
OWNER TOTAL	20*	8*	41*	58*	53*	36*	30*	30*	30*	30*	30*	30*
MONTECITO MUTUAL WATER COMPANY												
OWNER TOTAL	104*	109*	110*	77*	71*	94*	130*	150*	143*	150*	138*	142*
MOORE, R. H.												
OWNER TOTAL	46*	42*	89*	78*	77*	66*	0*	0*	0*	0*	0*	0*
MOUNT VERNON WATER COMPANY												
OWNER TOTAL	1750*	1478*	1760*	1354*	1238*	1516*	1183*	1219*	724*	1143*	102*	874*
MT. VIEW CEMETERY OF SAN BERNARDINO												
OWNER TOTAL	228*	185*	145*	250*	141*	190*	244*	233*	228*	233*	266*	241*
MT. VIEW CHILD CARE CENTER												
OWNER TOTAL	2*	2*	2*	2*	2*	2*	1*	1*	1*	1*	1*	1*
MUSCOY MUTUAL WATER COMPANY, NO. 1												
OWNER TOTAL	1943*	1870*	2028*	1863*	1684*	1878*	2460*	2005*	2286*	2777*	1545*	2215*
NATIONAL ORANGE SHOW												
OWNER TOTAL	135*	135*	135*	135*	135*	135*	60*	59*	60*	60*	60*	60*
NEALEY MUTUAL WATER COMPANY												
OWNER TOTAL	0*	0*	0*	0*	0*	0*	0*	0*	0*	0*	0*	0*

TABLE NO. 3
 SUMMARY OF VERIFIED EXTRACTIONS (FILED & NON-FILED) FROM SAN BERNARDINO BASIN AREA
 BY NON-PLAINTIFFS FOR USE WITHIN SAN BERNARDINO COUNTY

OWNER	1959	1960	1961	1962	1963	1959-63 AVERAGE	1990	1991	1992	1993	1994	1990-94 AVERAGE
NEW ENGLAND WATER CO.												
OWNER TOTAL	946*	892*	1023*	836*	880*	915*	537*	607*	412*	428*	442*	485*
NICKERSON WATER COMPANY												
OWNER TOTAL	678*	551*	838*	721*	540*	666*	0*	0*	0*	0*	0*	0*
NO NAME WELL												
OWNER TOTAL	30*	27*	32*	28*	28*	29*	0*	0*	0*	0*	0*	0*
NORTH FORK WATER COMPANY												
OWNER TOTAL	851*	737*	776*	778*	670*	762*	283*	0*	0*	0*	0*	57*
NORTHBRAE WATER COMPANY												
OWNER TOTAL	394*	530*	608*	395*	466*	479*	0*	0*	0*	0*	0*	0*
NORTHSIDE WATER COMPANY												
OWNER TOTAL	398*	402*	491*	385*	333*	402*	0*	0*	0*	0*	0*	0*
NORTON AIR FORCE BASE												
OWNER TOTAL	5892*	5295*	5478*	5985*	5340*	5598*	2510*	2385*	2385*	2385*	2385*	2410*
NORWOOD												
OWNER TOTAL	1*	1*	1*	1*	1*	1*	0*	0*	0*	0*	0*	0*
NYE, WILLIAM H.												
OWNER TOTAL	164*	199*	294*	156*	167*	196*	0*	0*	0*	0*	0*	0*
OLD TOWN WELL CO.												
OWNER TOTAL	488*	534*	572*	525*	515*	527*	155*	129*	246*	106*	232*	174*

TABLE NO. 3

SUMMARY OF VERIFIED EXTRACTIONS (FILED & NON-FILED) FROM SAN BERNARDINO BASIN AREA
 BY NON-PLAINTIFFS FOR USE WITHIN SAN BERNARDINO COUNTY

OWNER	1959	1960	1961	1962	1963	1959-63 AVERAGE	1990	1991	1992	1993	1994	1990-94 AVERAGE
PACIFIC HIGH SCHOOL	75*	75*	75*	75*	75*	75*	0*	0*	0*	0*	0*	0*
OWNER TOTAL	75*	75*	75*	75*	75*	75*	0*	0*	0*	0*	0*	0*
PAINE, ROBERT T., TRUSTEE	603*	609*	664*	530*	586*	598*	40*	287*	483*	175*	181*	233*
OWNER TOTAL	603*	609*	664*	530*	586*	598*	40*	287*	483*	175*	181*	233*
PATTERSON, ROY H.	0*	0*	0*	0*	0*	0*	1*	1*	1*	1*	1*	1*
OWNER TOTAL	0*	0*	0*	0*	0*	0*	1*	1*	1*	1*	1*	1*
PAXTON, R. H.	511*	245*	243*	378*	179*	311*	0*	0*	0*	0*	0*	0*
OWNER TOTAL	511*	245*	243*	378*	179*	311*	0*	0*	0*	0*	0*	0*
PENN WELL COMPANY	539*	447*	504*	550*	440*	496*	0*	0*	0*	0*	0*	0*
OWNER TOTAL	539*	447*	504*	550*	440*	496*	0*	0*	0*	0*	0*	0*
PHAROAH POWELL WATER CO.	326*	350*	365*	371*	322*	347*	397*	369*	299*	300*	242*	321*
OWNER TOTAL	326*	350*	365*	371*	322*	347*	397*	369*	299*	300*	242*	321*
PIERSON	80*	80*	80*	80*	0*	64*	0*	0*	0*	0*	0*	0*
OWNER TOTAL	80*	80*	80*	80*	0*	64*	0*	0*	0*	0*	0*	0*
PIONEER MUTUAL WATER CO.	314*	222*	288*	316*	275*	283*	101*	98*	100*	90*	75*	93*
OWNER TOTAL	314*	222*	288*	316*	275*	283*	101*	98*	100*	90*	75*	93*
QUALITY FARMS	123*	123*	123*	123*	123*	123*	80*	80*	80*	80*	80*	80*
OWNER TOTAL	123*	123*	123*	123*	123*	123*	80*	80*	80*	80*	80*	80*
RAMIREZ BROTHERS	61*	61*	65*	62*	64*	63*	121*	175*	251*	294*	221*	212*
OWNER TOTAL	61*	61*	65*	62*	64*	63*	121*	175*	251*	294*	221*	212*

TABLE NO. 3

SUMMARY OF VERIFIED EXTRACTIIONS (FILED & NON-FILED) FROM SAN BERNARDINO BASIN AREA
 BY NON-PLAINTIFFS FOR USE WITHIN SAN BERNARDINO COUNTY

OWNER	1959	1960	1961	1962	1963	1959-63 AVERAGE	1990	1991	1992	1993	1994	1990-94 AVERAGE
RAMIREZ, CARLOS	100*	100*	100*	25*	85*	82*	173*	163*	160*	64*	113*	135*
OWNER TOTAL	100*	100*	100*	25*	85*	82*	173*	163*	160*	64*	113*	135*
RAMIREZ, J.J.	246*	220*	352*	224*	259*	260*	150*	160*	150*	66*	150*	135*
OWNER TOTAL	246*	220*	352*	224*	259*	260*	150*	160*	150*	66*	150*	135*
RAMSEY	1*	1*	1*	1*	1*	1*	1*	1*	1*	1*	1*	1*
OWNER TOTAL	1*	1*	1*	1*	1*	1*	1*	1*	1*	1*	1*	1*
RANCHO CITRUS AMIGOS	80*	80*	80*	80*	80*	80*	0*	0*	0*	0*	0*	0*
OWNER TOTAL	80*	80*	80*	80*	80*	80*	0*	0*	0*	0*	0*	0*
RANCHO LADERA	162*	148*	331*	206*	313*	232*	10*	10*	10*	0*	0*	6*
OWNER TOTAL	162*	148*	331*	206*	313*	232*	10*	10*	10*	0*	0*	6*
RAUGHT MUTUAL WELL COMPANY	504*	550*	552*	506*	520*	526*	403*	599*	210*	364*	238*	363*
OWNER TOTAL	504*	550*	552*	506*	520*	526*	403*	599*	210*	364*	238*	363*
REDLANDS ASSOCIATES	489*	378*	438*	414*	411*	426*	0*	0*	0*	0*	0*	0*
OWNER TOTAL	489*	378*	438*	414*	411*	426*	0*	0*	0*	0*	0*	0*
REDLANDS COUNTRY CLUB	174*	96*	696*	692*	532*	438*	30*	30*	30*	30*	30*	30*
OWNER TOTAL	174*	96*	696*	692*	532*	438*	30*	30*	30*	30*	30*	30*
REDLANDS TRAP/SKEET	145*	235*	235*	2*	2*	124*	15*	15*	0*	0*	0*	6*
OWNER TOTAL	145*	235*	235*	2*	2*	124*	15*	15*	0*	0*	0*	6*
REDLANDS WTR. CO.	544*	599*	301*	754*	581*	556*	577*	790*	870*	900*	900*	807*
OWNER TOTAL	544*	599*	301*	754*	581*	556*	577*	790*	870*	900*	900*	807*

TABLE NO. 3

SUMMARY OF VERIFIED EXTRACTIIONS (FILED & NON-FILED) FROM SAN BERNARDINO BASIN AREA
 BY NON-PLAINTIFFS FOR USE WITHIN SAN BERNARDINO COUNTY

OWNER	1959	1960	1961	1962	1963	1959-63 AVERAGE	1990	1991	1992	1993	1994	1990-94 AVERAGE
REDLANDS, CITY OF												
OWNER TOTAL	22851*	22914*	24120*	24389*	20558*	22966*	25684*	28510*	26800*	31897*	27873*	28153*
REES & PERRICOME RANCH												
OWNER TOTAL	0*	0*	0*	0*	0*	0*	0*	0*	0*	0*	0*	0*
REGINA GRAPE PRODUCTS												
OWNER TOTAL	250*	250*	250*	250*	250*	250*	0*	0*	0*	0*	0*	0*
REYNOLDS, BILL												
OWNER TOTAL	3*	3*	3*	3*	3*	3*	5*	5*	5*	5*	5*	5*
RIALTO, CITY OF												
OWNER TOTAL	2618*	1622*	1834*	2101*	1867*	2008*	5341*	4241*	3524*	4660*	6423*	4838*
RIEDMAN, FRED M.												
OWNER TOTAL	230*	230*	230*	230*	15*	187*	0*	0*	0*	0*	0*	0*
RIVAS												
OWNER TOTAL	1*	1*	1*	1*	1*	1*	0*	0*	0*	0*	0*	0*
RIVAS, RAMON												
OWNER TOTAL	30*	43*	0*	0*	0*	15*	0*	0*	0*	0*	0*	0*
ROBBINS, H. W.												
OWNER TOTAL	0*	0*	0*	0*	18*	4*	0*	0*	0*	0*	0*	0*
RULE												
OWNER TOTAL	1*	1*	1*	1*	1*	1*	0*	0*	0*	0*	0*	0*

TABLE NO. 3
 SUMMARY OF VERIFIED EXTRACTIIONS (FILED & NON-FILED) FROM SAN BERNARDINO BASIN AREA
 BY NON-PLAINTIFFS FOR USE WITHIN SAN BERNARDINO COUNTY

OWNER	1959	1960	1961	1962	1963	1959-63 AVERAGE	1990	1991	1992	1993	1994	1990-94 AVERAGE
SAN BERNARDINO AVENUE WATER COMPANY												
OWNER TOTAL	371*	303*	394*	352*	298*	344*	124*	108*	92*	92*	68*	97*
SAN BERNARDINO VALLEY MWD												
OWNER TOTAL	0*	0*	0*	0*	0*	0*	715*	6888*	5273*	5231*	4824*	4586*
SAN BERNARDINO, CITY OF												
OWNER TOTAL	20649*	19073*	21351*	19915*	18547*	19907*	43586*	38402*	44000*	39056*	42276*	41464*
SAN BERNARDINO, COUNTY OF												
OWNER TOTAL	981*	960*	1154*	844*	666*	921*	1418*	1367*	1350*	1127*	1160*	1284*
SAN MANUAL INDIAN RESERVATION												
OWNER TOTAL	6*	6*	6*	6*	6*	6*	0*	0*	0*	0*	0*	0*
SANDYS RESTAURANT												
OWNER TOTAL	0*	0*	0*	0*	0*	0*	0*	0*	0*	0*	0*	0*
SANTINI												
OWNER TOTAL	90*	90*	90*	90*	90*	90*	0*	0*	0*	0*	0*	0*
SARATOGA DEVELOPMENT CO												
OWNER TOTAL	1*	1*	1*	1*	1*	1*	1*	1*	1*	1*	1*	1*
SATOSKI, DOCTOR												
OWNER TOTAL	1*	1*	1*	1*	1*	1*	1*	1*	1*	1*	1*	1*
SECHREST, RALPH F.												
OWNER TOTAL	87*	71*	192*	906*	141*	279*	0*	0*	0*	0*	0*	0*

TABLE NO. 3
 SUMMARY OF VERIFIED EXTRACTIIONS (FILED & NON-FILED) FROM SAN BERNARDINO BASIN AREA
 BY NON-PLAINTIFFS FOR USE WITHIN SAN BERNARDINO COUNTY

OWNER	1959	1960	1961	1962	1963	1959-63 AVERAGE	1990	1991	1992	1993	1994	1990-94 AVERAGE
SELBY, DR. & MRS. ARTHUR	147*	227*	730*	259*	406*	354*	0*	32*	30*	0*	20*	16*
OWNER TOTAL	147*	227*	730*	259*	406*	354*	0*	32*	30*	0*	20*	16*
SELEY	1*	1*	1*	1*	1*	1*	1*	1*	1*	1*	1*	1*
OWNER TOTAL	1*	1*	1*	1*	1*	1*	1*	1*	1*	1*	1*	1*
SIX HOUSES	6*	6*	6*	6*	6*	6*	0*	0*	0*	0*	0*	0*
OWNER TOTAL	6*	6*	6*	6*	6*	6*	0*	0*	0*	0*	0*	0*
SMITH	1*	1*	1*	1*	1*	1*	1*	1*	1*	1*	1*	1*
OWNER TOTAL	1*	1*	1*	1*	1*	1*	1*	1*	1*	1*	1*	1*
SMITH MEAT PACKING PLANT	3*	3*	3*	3*	3*	3*	0*	0*	0*	0*	0*	0*
OWNER TOTAL	3*	3*	3*	3*	3*	3*	0*	0*	0*	0*	0*	0*
SMITH TRACT WELL COMPANY	270*	177*	56*	0*	127*	126*	0*	0*	0*	0*	0*	0*
OWNER TOTAL	270*	177*	56*	0*	127*	126*	0*	0*	0*	0*	0*	0*
SMITH,	10*	10*	10*	10*	10*	10*	10*	10*	10*	10*	10*	10*
OWNER TOTAL	10*	10*	10*	10*	10*	10*	10*	10*	10*	10*	10*	10*
SOJKA, DONALD R	91*	82*	99*	86*	84*	88*	0*	0*	0*	0*	0*	0*
OWNER TOTAL	91*	82*	99*	86*	84*	88*	0*	0*	0*	0*	0*	0*
SOLANO WELL NO. 1	212*	143*	147*	88*	43*	127*	0*	0*	0*	0*	0*	0*
OWNER TOTAL	212*	143*	147*	88*	43*	127*	0*	0*	0*	0*	0*	0*
SOLANO WELL NO. 3	0*	0*	0*	202*	179*	76*	63*	65*	131*	100*	100*	92*
OWNER TOTAL	0*	0*	0*	202*	179*	76*	63*	65*	131*	100*	100*	92*

TABLE NO. 3

SUMMARY OF VERIFIED EXTRACTIONS (FILED & NON-FILED) FROM SAN BERNARDINO BASIN AREA
 BY NON-PLAINTIFFS FOR USE WITHIN SAN BERNARDINO COUNTY

OWNER	1959	1960	1961	1962	1963	1959-63 AVERAGE	1990	1991	1992	1993	1994	1990-94 AVERAGE
SOMERS, R.												
OWNER TOTAL	1*	1*	1*	1*	1*	1*	0*	0*	0*	0*	0*	0*
SOUTHERN CALIFORNIA EDISON COMPANY												
OWNER TOTAL	1410*	1219*	1425*	1609*	1627*	1458*	170*	57*	64*	35*	86*	82*
SOUZA, JOHN												
OWNER TOTAL	7*	7*	9*	10*	9*	8*	0*	0*	0*	0*	0*	0*
STANLEY, SILAS												
OWNER TOTAL	2*	2*	2*	2*	2*	2*	3*	3*	3*	3*	3*	3*
STEWART, WILLARD												
OWNER TOTAL	53*	53*	53*	53*	53*	53*	0*	0*	0*	0*	0*	0*
STORKSON, WILLIAM F.												
OWNER TOTAL	35*	30*	20*	40*	35*	32*	67*	56*	60*	61*	54*	60*
STOWE WATER COMPANY												
OWNER TOTAL	630*	598*	622*	560*	667*	615*	239*	147*	156*	165*	144*	170*
STRAWBERRY PATCH												
OWNER TOTAL	1*	1*	1*	1*	1*	1*	30*	30*	30*	30*	30*	30*
SUNRISE RANCH PART C/O LIFE DEVELOPMENT												
OWNER TOTAL	1857*	1693*	2119*	2037*	1992*	1940*	0*	0*	0*	0*	0*	0*
SUPERIOR ORCHARDS												
OWNER TOTAL	1*	1*	1*	1*	1*	1*	0*	0*	0*	0*	0*	0*

TABLE NO. 3

SUMMARY OF VERIFIED EXTRACTIONS (FILED & NON-FILED) FROM SAN BERNARDINO BASIN AREA
 BY NON-PLAINTIFFS FOR USE WITHIN SAN BERNARDINO COUNTY

OWNER	1959	1960	1961	1962	1963	1959-63 AVERAGE	1990	1991	1992	1993	1994	1990-94 AVERAGE
SYCAMORE HEIGHTS WATER COMPANY, INC.												
OWNER TOTAL	420*	52*	52*	52*	52*	126*	0*	0*	0*	0*	0*	0*
TENNESSEE MUTUAL WELL COMPANY												
OWNER TOTAL	537*	501*	622*	516*	476*	530*	343*	368*	313*	359*	402*	357*
TENNESSEE WATER CO.												
OWNER TOTAL	530*	530*	540*	540*	550*	538*	529*	616*	544*	676*	950*	663*
TERRACE WATER COMPANY												
OWNER TOTAL	1318*	921*	1077*	1012*	899*	1045*	867*	735*	657*	694*	771*	745*
TEXACO GAS STATION												
OWNER TOTAL	0*	0*	0*	0*	0*	0*	1*	1*	1*	1*	1*	1*
THOMPSON RANDALL												
OWNER TOTAL	3*	3*	3*	3*	3*	3*	0*	0*	0*	0*	0*	0*
TILDEN, M. WILLIAM												
OWNER TOTAL	148*	148*	148*	148*	148*	148*	30*	20*	20*	20*	20*	22*
TRI CITY CONCRETE												
OWNER TOTAL	135*	135*	135*	135*	136*	135*	0*	0*	0*	0*	0*	0*
TRI CITY MUTUAL WATER COMPANY												
OWNER TOTAL	53*	20*	0*	0*	0*	15*	0*	0*	0*	0*	0*	0*
TRIPLE FALLS MUT. WTR. CO.												
OWNER TOTAL	15*	12*	10*	15*	18*	14*	0*	0*	0*	0*	0*	0*

TABLE NO. 3

SUMMARY OF VERIFIED EXTRactions (FILED & NON-FILED) FROM SAN BERNARDINO BASIN AREA
 BY NON-PLAINTIFFS FOR USE WITHIN SAN BERNARDINO COUNTY

OWNER	1959	1960	1961	1962	1963	1959-63 AVERAGE	1990	1991	1992	1993	1994	1990-94 AVERAGE
TROJAN GROVES												
OWNER TOTAL	962*	700*	940*	784*	816*	840*	556*	454*	462*	464*	385*	464*
U.S. FOREST SERVICE												
OWNER TOTAL	9*	9*	9*	9*	9*	9*	0*	0*	0*	0*	0*	0*
UNGER, V.E.												
OWNER TOTAL	0*	0*	0*	0*	0*	0*	0*	0*	0*	0*	0*	0*
VALDEPENA ACRES												
OWNER TOTAL	25*	25*	25*	27*	8*	22*	40*	40*	40*	40*	40*	40*
VALENCIA AVE. MUT. WTR. CO.												
OWNER TOTAL	30*	30*	30*	30*	30*	30*	0*	0*	0*	0*	20*	4*
VALLEY FARMS MUT. WTR. CO.												
OWNER TOTAL	119*	119*	119*	119*	119*	119*	0*	0*	0*	0*	0*	0*
VAN MEETER												
OWNER TOTAL	3*	3*	0*	0*	0*	1*	3*	3*	3*	3*	3*	3*
VANLEUVEN, CLARENCE												
OWNER TOTAL	26*	26*	26*	26*	26*	26*	0*	0*	0*	0*	0*	0*
VICTORIA FARMS MUTUAL WATER CO.												
OWNER TOTAL	335*	288*	320*	275*	266*	297*	43*	89*	105*	99*	190*	105*
VICTORIA GUERNSEY												
OWNER TOTAL	163*	248*	200*	160*	223*	199*	0*	0*	0*	0*	0*	0*

TABLE NO. 3

SUMMARY OF VERIFIED EXTRACTIIONS (FILED & NON-FILED) FROM SAN BERNARDINO BASIN AREA
 BY NON-PLAINTIFFS FOR USE WITHIN SAN BERNARDINO COUNTY

OWNER	1959	1960	1961	1962	1963	1959-63 AVERAGE	1990	1991	1992	1993	1994	1990-94 AVERAGE
VICTORIA SEVENTH DAY ADVENTIST	15*	15*	15*	15*	15*	15*	10*	10*	10*	10*	10*	10*
OWNER TOTAL	15*	15*	15*	15*	15*	15*	10*	10*	10*	10*	10*	10*
WALLACE												
OWNER TOTAL	1*	1*	1*	1*	1*	1*	1*	1*	1*	1*	1*	1*
WARD, FLOYD												
OWNER TOTAL	1*	1*	1*	103*	103*	42*	1*	1*	1*	1*	1*	1*
WARMINGTON, ROBERT P.												
OWNER TOTAL	300*	248*	288*	153*	139*	226*	0*	0*	0*	0*	0*	0*
WEATHERWAX, W. G.												
OWNER TOTAL	0*	0*	0*	0*	0*	0*	0*	0*	0*	0*	0*	0*
WEST SAN BDNO. COUNTY WATER DIST.												
OWNER TOTAL	13584*	12090*	13587*	11331*	11837*	12486*	13898*	9724*	10935*	11742*	13066*	11873*
WESTERN FRUIT GROWERS												
OWNER TOTAL	147*	220*	177*	0*	0*	109*	0*	0*	0*	0*	0*	0*
WIDEMEYER												
OWNER TOTAL	6*	6*	6*	6*	6*	6*	0*	0*	0*	0*	0*	0*
WILEY, RUTH NORWOOD												
OWNER TOTAL	0*	0*	0*	0*	52*	10*	0*	0*	0*	0*	0*	0*
WILLIAMS DAIRY												
OWNER TOTAL	142*	142*	142*	142*	142*	142*	0*	0*	0*	0*	0*	0*

TABLE NO. 4

LYTLE CREEK VERIFICATION OF EXTRACTIONS FOR
CALENDAR YEARS 1959-1963 & 1990-1994

TABLE NO. 4

LYTLE CREEK
VERIFICATIONS OF EXTRACTIONS
FOR CALENDAR YEAR 1959

LINE NO.	LOCATION OF MEASUREMENT	JAN	FEB	MAR	APR	MAY	JUN	JUL	AUG	SEP	OCT	NOV	DEC	TOTAL	REMARKS
1	WEIR NO. 1	1,337	1,043	1,406	1,085	1,026	948	797	732	875	910	847	873	11,879	SEE NOTE 1
2	WEIR NO. 2	0	0	0	0	0	0	0	0	0	0	0	0	0	SEE NOTE 2
3	WEIR NO. 3	292	235	575	323	307	241	200	188	150	182	137	123	2,953	SEE NOTE 3
4	TOTAL OF WEIRS NOS. 1, 2 & 3	1,629	1,278	1,981	1,408	1,333	1,189	997	920	1,025	1,092	984	996	14,832	LINE 1 + 2 + 3
5	DEDUCT STREAM RETURN OVER 20' WEIR	8	3	0	0	0	0	0	0	0	0	0	0	0	SEE NOTE 4
6	TOTAL CALCULATED FLOW TO LOWER POWERHOUSE	1,621	1,275	1,981	1,408	1,333	1,189	997	920	1,025	1,092	984	996	14,821	LINE 4 - 5
7	ANNUAL PERCENT DIFFERENCE													-1.19 %	SEE NOTE 5
8	MEASURED FLOW TO LOWER POWERHOUSE	1,623	1,253	1,955	1,374	1,342	1,174	991	906	1,028	1,069	954	978	14,647	SEE NOTE 6
<u>DEDUCT MILLER NARROWS WELLS</u>															
9	WELL NO. 1 SDWR RECORDATION NO. 3600588	0	0	0	0	0	0	0	0	0	0	0	0	0	SEE NOTE 7
10	WELL NO. 2 SDWR RECORDATION NO. 3600590	0	0	0	0	141	333	341	340	268	266	259	237	2,185	SEE NOTE 7
11	TOTAL PUMPED WATER	0	0	0	0	141	333	341	340	268	266	259	237	2,185	LINE 9 + 10
12	STREAM FLOW DIVERTED FROM LYTLE CREEK	1,623	1,253	1,955	1,374	1,201	841	650	566	760	803	695	741	12,462	LINE 8 - 11
13	DEDUCT FLOW RETURNED TO STREAM BELOW LOWER POWERHOUSE	400	411	326	19	0	0	0	0	172	35	6	95	0	SEE NOTE 8
14	TOTAL STREAM DIVERSION AT LOWER POWERHOUSE	1,223	842	1,629	1,355	1,201	841	650	566	588	768	689	646	10,998	LINE 12 - 13
<u>BREED LINE CALCULATION</u>															
15	WEIR NO. 4	80	141	91	112	112	101	102	95	79	83	84	73	1,153	SEE NOTE 9
16	LESS WATER PUMPED BY FONTANA UNION WELL NO. 27 SDWR RECORDATION NO. 3600582	39	19	85	81	84	75	69	62	46	46	41	25	652	SEE NOTE 10
17	TOTAL STREAM DIVERSION AT FONTANA UNION INTAKE TO BREED LINE	41	122	26	31	28	26	33	33	33	37	43	48	501	LINE 15 - 16
18	TOTAL LYTLE CREEK STREAM DIVERSION AS VERIFIED	1,264	964	1,655	1,386	1,229	867	683	599	621	805	732	694	11,499	LINE 14 + 17

NOTES

- 1 WEIR NO. 1 MEASURES SOUTHERN CALIFORNIA EDISON CONDUIT NEAR FONTANA (USGS)
- 2 WEIR NO. 2 MEASURES INFILTRATION LINE WATER TO FONTANA UNION INTAKE (USGS)
- 3 WEIR NO. 3 MEASURES EITHER STREAM DIVERSION OR INFILTRATION WATER (USGS)
- 4 20 FOOT WEIR MEASURES FLOW RETURNED TO STREAM AT INTAKE (FONTANA UNION)
- 5 ANNUAL PERCENTAGE OF DIFFERENCE BETWEEN MEASURED & CALCULATED FLOW AT LOWER POWERHOUSE
- 6 MEASURED FLOW AT LOWER POWERHOUSE (USGS) ASSUMED TO BE CORRECT

NOTES

- 7 WATER EXTRACTED BY FONTANA UNION WATER COMPANY MILLER NARROWS WELLS AND DISCHARGED TO EDISON CONDUIT (FONTANA UNION)
- 8 WATER RETURNED TO STREAM FROM AFTERBAY AT LOWER POWERHOUSE (FONTANA UNION)
- 9 WEIR NO. 4 MEASURES FLOW TO BREED LINE AT INTAKE (USGS)
- 10 FONTANA UNION WATER COMPANY WELL TO BREED LINE (FONTANA UNION)

TABLE NO. 4

LYTLE CREEK
VERIFICATIONS OF EXTRACTIONS
FOR CALENDAR YEAR 1960

LINE NO.	LOCATION OF MEASUREMENT	JAN	FEB	MAR	APR	MAY	JUN	JUL	AUG	SEP	OCT	NOV	DEC	TOTAL	REMARKS
1	WEIR NO. 1	989	1,007	966	772	855	591	497	456	432	520	666	704	8,445	SEE NOTE 1
2	WEIR NO. 2	0	0	0	0	0	0	0	0	0	0	0	0	0	SEE NOTE 2
3	WEIR NO. 3	118	125	141	113	136	146	152	135	125	112	78	145	1,526	SEE NOTE 3
4	TOTAL OF WEIRS NOS. 1, 2 & 3	1,107	1,132	1,097	885	991	737	649	591	557	632	744	849	9,971	LINE 1 + 2 + 3
5	DEDUCT STREAM RETURN OVER 20' WEIR	0	0	1	0	0	0	0	0	0	0	1	0	0	SEE NOTE 4
6	TOTAL CALCULATED FLOW TO LOWER POWERHOUSE	1,107	1,132	1,096	885	991	737	649	591	557	632	743	849	9,969	LINE 4 - 5
7	ANNUAL PERCENT DIFFERENCE													1.23 %	SEE NOTE 5
8	MEASURED FLOW TO LOWER POWERHOUSE	1,106	1,127	1,119	910	1,000	738	649	602	566	647	760	869	10,093	SEE NOTE 6
	DEDUCT MILLER NARROWS WELLS														
9	WELL NO. 1 SDWR RECORDATION NO. 3600588	0	0	0	0	0	0	0	0	0	0	0	0	0	SEE NOTE 7
10	WELL NO. 2 SDWR RECORDATION NO. 3600590	186	213	280	244	302	293	302	299	291	302	159	274	3,145	SEE NOTE 7
11	TOTAL PUMPED WATER	186	213	280	244	302	293	302	299	291	302	159	274	3,145	LINE 9 + 10
12	STREAM FLOW DIVERTED FROM LYTLE CREEK	920	914	839	666	698	445	347	303	275	345	601	595	6,948	LINE 8 - 11
13	DEDUCT FLOW RETURNED TO STREAM BELOW LOWER POWERHOUSE	144	160	45	63	0	0	0	0	0	36	304	9	0	SEE NOTE 8
14	TOTAL STREAM DIVERSION AT LOWER POWERHOUSE	776	754	794	603	698	445	347	303	275	309	297	586	6,187	LINE 12 - 13
	BREED LINE CALCULATION														
15	WEIR NO. 4	82	76	37	61	36	62	75	52	47	54	101	42	725	SEE NOTE 9
16	LESS WATER PUMPED BY FONTANA UNION WELL NO. 27 SDWR RECORDATION NO. 3600582	33	19	0	0	0	30	41	22	16	16	13	14	204	SEE NOTE 10
17	TOTAL STREAM DIVERSION AT FONTANA UNION INTAKE TO BREED LINE	49	57	37	61	36	32	34	30	31	38	88	28	521	LINE 15 - 16
18	TOTAL LYTLE CREEK STREAM DIVERSION AS VERIFIED	825	811	831	664	734	477	381	333	306	347	385	614	6,708	LINE 14 + 17

NOTES

- WEIR NO. 1 MEASURES SOUTHERN CALIFORNIA EDISON CONDUIT NEAR FONTANA (USGS)
- WEIR NO. 2 MEASURES INFILTRATION LINE WATER TO FONTANA UNION INTAKE (USGS)
- WEIR NO. 3 MEASURES EITHER STREAM DIVERSION OR INFILTRATION WATER (USGS)
- 20 FOOT WEIR MEASURES FLOW RETURNED TO STREAM AT INTAKE (FONTANA UNION)
- ANNUAL PERCENTAGE OF DIFFERENCE BETWEEN MEASURED & CALCULATED FLOW AT LOWER POWERHOUSE
- MEASURED FLOW AT LOWER POWERHOUSE (USGS) ASSUMED TO BE CORRECT

NOTES

- WATER EXTRACTED BY FONTANA UNION WATER COMPANY MILLER NARROWS WELLS AND DISCHARGED TO EDISON CONDUIT (FONTANA UNION).
- WATER RETURNED TO STREAM FROM AFTERBAY AT LOWER POWERHOUSE (FONTANA UNION)
- WEIR NO. 4 MEASURES FLOW TO BREED LINE AT INTAKE (USGS).
- FONTANA UNION WATER COMPANY WELL TO BREED LINE (FONTANA UNION)

TABLE NO. 4

LYTLE CREEK
VERIFICATIONS OF EXTRACTIONS
FOR CALENDAR YEAR 1961

LINE NO.	LOCATION OF MEASUREMENT	JAN	FEB	MAR	APR	MAY	JUN	JUL	AUG	SEP	OCT	NOV	DEC	TOTAL	REMARKS
1	WEIR NO. 1	634	624	658	551	505	442	378	372	366	362	418	626	5,936	SEE NOTE 1
2	WEIR NO. 2	0	0	0	0	0	0	0	0	0	0	0	0	0	SEE NOTE 2
3	WEIR NO. 3	117	115	130	114	117	108	109	93	86	70	48	110	1,217	SEE NOTE 3
4	TOTAL OF WEIRS NOS. 1, 2 & 3	751	739	788	665	622	550	487	465	452	432	466	736	7,153	LINE 1 + 2 + 3
5	DEDUCT STREAM RETURN OVER 20' WEIR	2	0	0	0	0	0	0	0	0	0	0	3	3	SEE NOTE 4
6	TOTAL CALCULATED FLOW TO LOWER POWERHOUSE	749	739	788	665	622	550	487	465	452	432	466	733	7,148	LINE 4 - 5
7	ANNUAL PERCENT DIFFERENCE													2.52 %	SEE NOTE 5
8	MEASURED FLOW TO LOWER POWERHOUSE	752	762	813	700	637	544	488	480	472	431	469	785	7,333	SEE NOTE 6
DEDUCT MILLER NARROWS WELLS															
9	WELL NO. 1 SDWR RECORDATION NO. 3600588	0	0	0	0	0	0	0	0	0	0	0	0	0	SEE NOTE 7
10	WELL NO. 2 SDWR RECORDATION NO. 3600590	220	231	265	253	262	253	262	259	250	261	233	257	3,006	SEE NOTE 7
11	TOTAL PUMPED WATER	220	231	265	253	262	253	262	259	250	261	233	257	3,006	LINE 9 + 10
12	STREAM FLOW DIVERTED FROM LYTLE CREEK	532	531	548	447	375	291	226	221	222	170	236	528	4,327	LINE 8 - 11
13	DEDUCT FLOW RETURNED TO STREAM BELOW LOWER POWERHOUSE	89	32	22	6	3	0	0	0	0	0	78	82	82	SEE NOTE 8
14	TOTAL STREAM DIVERSION AT LOWER POWERHOUSE	443	499	526	441	372	291	226	221	222	170	158	446	4,015	LINE 12 - 13
BREED LINE CALCULATION															
15	WEIR NO. 4	65	35	31	32	35	32	32	33	31	32	45	68	471	SEE NOTE 9
16	LESS WATER PUMPED BY FONTANA UNION WELL NO. 27 SDWR RECORDATION NO. 3600582	13	1	1	3	4	6	8	6	3	4	3	6	58	SEE NOTE 10
17	TOTAL STREAM DIVERSION AT FONTANA UNION INTAKE TO BREED LINE	52	34	30	29	31	26	24	27	28	28	42	62	413	LINE 15 - 16
18	TOTAL LYTLE CREEK STREAM DIVERSION AS VERIFIED	495	533	556	470	403	317	250	248	250	198	200	508	4,428	LINE 14 + 17

NOTES

- 1 WEIR NO. 1 MEASURES SOUTHERN CALIFORNIA EDISON CONDUIT NEAR FONTANA (USGS)
 - 2 WEIR NO. 2 MEASURES INFILTRATION LINE WATER TO FONTANA UNION INTAKE (USGS)
 - 3 WEIR NO. 3 MEASURES EITHER STREAM DIVERSION OR INFILTRATION WATER (USGS)
 - 4 20 FOOT WEIR MEASURES FLOW RETURNED TO STREAM AT INTAKE (FONTANA UNION)
 - 5 ANNUAL PERCENTAGE OF DIFFERENCE BETWEEN MEASURED & CALCULATED FLOW AT LOWER POWERHOUSE
 - 6 MEASURED FLOW AT LOWER POWERHOUSE (USGS) ASSUMED TO BE CORRECT
- NOTES
- 7 WATER EXTRACTED BY FONTANA UNION WATER COMPANY MILLER NARROWS WELLS AND DISCHARGED TO EDISON CONDUIT (FONTANA UNION)
 - 8 WATER RETURNED TO STREAM FROM AFTERBAY AT LOWER POWERHOUSE (FONTANA UNION)
 - 9 WEIR NO. 4 MEASURES FLOW TO BREED LINE AT INTAKE (USGS).
 - 10 FONTANA UNION WATER COMPANY WELL TO BREED LINE (FONTANA UNION)

TABLE NO. 4

LYTLE CREEK
VERIFICATIONS OF EXTRACTIONS
FOR CALENDAR YEAR 1962

LINE NO.	LOCATION OF MEASUREMENT	JAN	FEB	MAR	APR	MAY	JUN	JUL	AUG	SEP	OCT	NOV	DEC	TOTAL	REMARKS
1	WEIR NO. 1	698	721	1,448	1,359	966	847	738	636	738	1,289	1,327	1,254	12,021	SEE NOTE 1
2	WEIR NO. 2	0	196	403	0	0	0	0	0	0	0	0	0	599	SEE NOTE 2
3	WEIR NO. 3	177	335	526	477	327	290	238	230	208	196	183	174	3,361	SEE NOTE 3
4	TOTAL OF WEIRS NOS. 1, 2 & 3	875	1,252	2,377	1,836	1,293	1,137	976	866	946	1,485	1,510	1,428	15,981	LINE 1 + 2 + 3
5	DEDUCT STREAM RETURN OVER 20' WEIR	0	69	72	0	0	0	0	0	0	0	0	0	0	SEE NOTE 4
6	TOTAL CALCULATED FLOW TO LOWER POWERHOUSE	875	1,183	2,305	1,836	1,293	1,137	976	866	946	1,485	1,510	1,428	15,840	LINE 4 - 5
7	ANNUAL PERCENT DIFFERENCE													-0.96 %	SEE NOTE 5
8	MEASURED FLOW TO LOWER POWERHOUSE	894	1,187	2,386	1,827	1,291	1,113	978	845	904	1,450	1,454	1,361	15,690	SEE NOTE 6
9	DEDUCT MILLER NARROWS WELLS														
10	WELL NO. 1 SDWR RECORDATION NO. 3600588	0	0	0	0	0	0	0	0	0	0	0	0	0	SEE NOTE 7
11	WELL NO. 2 SDWR RECORDATION NO. 3600590	293	81	0	0	0	232	308	310	299	303	294	301	2,421	SEE NOTE 7
	TOTAL PUMPED WATER	293	81	0	0	0	232	308	310	299	303	294	301	2,421	LINE 9 + 10
12	STREAM FLOW DIVERTED FROM LYTLE CREEK	601	1,106	2,386	1,827	1,291	881	670	535	605	1,147	1,160	1,060	13,269	LINE 8 - 11
13	DEDUCT FLOW RETURNED TO STREAM BELOW LOWER POWERHOUSE	49	515	809	616	20	0	0	0	0	31	0	0	0	SEE NOTE 8
14	TOTAL STREAM DIVERSION AT LOWER POWERHOUSE	552	591	1,577	1,211	1,271	881	670	535	605	1,116	1,160	1,060	11,229	LINE 12 - 13
	BREED LINE CALCULATION														
15	WEIR NO. 4	41	143	40	101	81	77	77	73	65	59	43	32	832	SEE NOTE 9
16	LESS WATER PUMPED BY FONTANA UNION WELL NO. 27 SDWR RECORDATION NO. 3600582	2	8	3	59	42	40	38	34	28	33	18	1	306	SEE NOTE 10
17	TOTAL STREAM DIVERSION AT FONTANA UNION INTAKE TO BREED LINE	39	135	37	42	39	37	39	39	37	26	25	31	526	LINE 15 - 16
18	TOTAL LYTLE CREEK STREAM DIVERSION AS VERIFIED	591	726	1,614	1,253	1,310	918	709	574	642	1,142	1,185	1,091	11,755	LINE 14 + 17

NOTES

- WEIR NO. 1 MEASURES SOUTHERN CALIFORNIA EDISON CONDUIT NEAR FONTANA (USGS)
- WEIR NO. 2 MEASURES INFILTRATION LINE WATER TO FONTANA UNION INTAKE (USGS)
- WEIR NO. 3 MEASURES EITHER STREAM DIVERSION OR INFILTRATION WATER (USGS)
- 20 FOOT WEIR MEASURES FLOW RETURNED TO STREAM AT INTAKE (FONTANA UNION)
- ANNUAL PERCENTAGE OF DIFFERENCE BETWEEN MEASURED & CALCULATED FLOW AT LOWER POWERHOUSE
- MEASURED FLOW AT LOWER POWERHOUSE (USGS) ASSUMED TO BE CORRECT

NOTES

- WATER EXTRACTED BY FONTANA UNION WATER COMPANY MILLER NARROWS WELLS AND DISCHARGED TO EDISON CONDUIT (FONTANA UNION)
- WATER RETURNED TO STREAM FROM AFTERBAY AT LOWER POWERHOUSE (FONTANA UNION)
- WEIR NO. 4 MEASURES FLOW TO BREED LINE AT INTAKE (USGS)
- FONTANA UNION WATER COMPANY WELL TO BREED LINE (FONTANA UNION)

TABLE NO. 4

LYTLE CREEK
VERIFICATIONS OF EXTRACTIONS
FOR CALENDAR YEAR 1963

LINE NO.	LOCATION OF MEASUREMENT	JAN	FEB	MAR	APR	MAY	JUN	JUL	AUG	SEP	OCT	NOV	DEC	TOTAL	REMARKS
1	WEIR NO. 1	1,174	947	1,095	944	918	718	574	528	521	660	616	726	9,421	SEE NOTE 1
2	WEIR NO. 2	0	0	0	0	0	0	0	0	0	0	0	0	0	SEE NOTE 2
3	WEIR NO. 3	155	145	223	194	196	154	154	139	75	73	68	74	1,650	SEE NOTE 3
4	TOTAL OF WEIRS NOS. 1, 2 & 3	1,329	1,092	1,318	1,138	1,114	872	728	667	596	733	684	800	11,071	LINE 1 + 2 + 3
5	DEDUCT STREAM RETURN OVER 20' WEIR	0	0	0	0	0	0	0	0	0	0	4	0	0	SEE NOTE 4
6	TOTAL CALCULATED FLOW TO LOWER POWERHOUSE	1,329	1,092	1,318	1,138	1,114	872	728	667	596	733	680	800	11,067	LINE 4 - 5
7	ANNUAL PERCENT DIFFERENCE													0.49 %	SEE NOTE 5
8	MEASURED FLOW TO LOWER POWERHOUSE	1,246	1,038	1,273	1,121	1,109	881	742	688	615	803	725	881	11,122	SEE NOTE 6
DEDUCT MILLER NARROWS WELLS															
9	WELL NO. 1 SDWR RECORDATION NO. 3600588	0	0	0	0	0	0	0	0	0	0	0	0	0	SEE NOTE 7
10	WELL NO. 2 SDWR RECORDATION NO. 3600590	296	172	253	283	299	289	294	303	201	277	183	312	3,162	SEE NOTE 7
11	TOTAL PUMPED WATER	296	172	253	283	299	289	294	303	201	277	183	312	3,162	LINE 9 + 10
12	STREAM FLOW DIVERTED FROM LYTLE CREEK	950	866	1,020	838	810	592	448	385	414	526	542	569	7,960	LINE 8 - 11
13	DEDUCT FLOW RETURNED TO STREAM BELOW LOWER POWERHOUSE	11	100	51	64	10	0	16	0	219	36	112	2	0	SEE NOTE 8
14	TOTAL STREAM DIVERSION AT LOWER POWERHOUSE	939	766	969	774	800	582	432	385	195	490	430	567	7,339	LINE 12 - 13
BREED LINE CALCULATION															
15	WEIR NO. 4	32	64	42	41	31	29	37	42	85	51	68	42	564	SEE NOTE 9
16	LESS WATER PUMPED BY FONTANA UNION WELL NO. 27 SDWR RECORDATION NO. 3600592	0	0	0	2	0	0	10	17	7	0	0	6	42	SEE NOTE 10
17	TOTAL STREAM DIVERSION AT FONTANA UNION INTAKE TO BREED LINE	32	64	42	39	31	29	27	25	78	51	68	36	522	LINE 15 - 16
18	TOTAL LYTLE CREEK STREAM DIVERSION AS VERIFIED	971	830	1,011	813	831	621	459	410	273	541	498	603	7,861	LINE 14 + 17

NOTES

- WEIR NO. 1 MEASURES SOUTHERN CALIFORNIA EDISON CONDUIT NEAR FONTANA (USGS)
- WEIR NO. 2 MEASURES INFILTRATION LINE WATER TO FONTANA UNION INTAKE (USGS)
- WEIR NO. 3 MEASURES EITHER STREAM DIVERSION OR INFILTRATION WATER (USGS)
- 20 FOOT WEIR MEASURES FLOW RETURNED TO STREAM AT INTAKE (FONTANA UNION)
- ANNUAL PERCENTAGE OF DIFFERENCE BETWEEN MEASURED & CALCULATED FLOW AT LOWER POWERHOUSE
- MEASURED FLOW AT LOWER POWERHOUSE (USGS) ASSUMED TO BE CORRECT

- WATER EXTRACTED BY FONTANA UNION WATER COMPANY MILLER NARROWS WELLS AND DISCHARGED TO EDISON CONDUIT (FONTANA UNION).
- WATER RETURNED TO STREAM FROM AFTERBAY AT LOWER POWERHOUSE (FONTANA UNION)
- WEIR NO. 4 MEASURES FLOW TO BREED LINE AT INTAKE (USGS).
- FONTANA UNION WATER COMPANY WELL TO BREED LINE (FONTANA UNION)

TABLE NO. 4

LYTLE CREEK
VERIFICATIONS OF EXTRACTIONS
FOR CALENDAR YEAR 1990

LINE NO.	LOCATION OF MEASUREMENT	JAN	FEB	MAR	APR	MAY	JUN	JUL	AUG	SEP	OCT	NOV	DEC	TOTAL	REMARKS
1	WEIR NO. 1	687	684	847	657	528	401	301	280	250	284	280	362	5,561	SEE NOTE 1
2	WEIR NO. 2	8	114	127	99	84	77	54	0	0	129	142	165	999	SEE NOTE 2
3	WEIR NO. 3	13	123	140	107	88	83	64	0	0	65	0	61	744	SEE NOTE 3
4	TOTAL OF WEIRS NOS. 1, 2 & 3	708	921	1,114	863	700	561	419	280	250	478	422	588	7,304	LINE 1+2+3
5	DEDUCT STREAM RETURN OVER 20' WEIR	7	0	0	0	1	1	0	0	0	0	0	0	9	SEE NOTE 4
6	TOTAL CALCULATED FLOW TO LOWER POWERHOUSE	701	921	1,114	863	699	560	419	280	250	478	422	588	7,295	LINE 4-5
7	ANNUAL PERCENT DIFFERENCE													2.69 %	SEE NOTE 5
8	MEASURED FLOW TO LOWER POWERHOUSE	708	898	1,077	827	736	607	471	434	377	413	421	528	7,497	SEE NOTE 6
9	DEDUCT MILLER NARROWS WELLS														
10	WELL NO. 1 RECORDATION NO. 3600588	0	0	0	0	0	0	0	0	0	0	0	0	0	SEE NOTE 7
11	WELL NO. 2 RECORDATION NO. 3600590	0	0	0	0	0	0	0	0	0	0	0	0	0	SEE NOTE 7
12	TOTAL PUMPED WATER	0	0	0	0	0	0	0	0	0	0	0	0	0	LINE 9+10
13	STREAM FLOW DIVERTED FROM LYTLE CRK TO LOWER POWERHOUSE	708	898	1,077	827	736	607	471	434	377	413	421	528	7,497	LINE 8-11
14	DEDUCT FLOW RETURNED TO STREAM BELOW LOWER POWERHOUSE														
15	RETURN FLOW FROM AFTERBAY	28	27	2	0	22	0	0	0	0	0	0	0	79	SEE NOTE 8
16	RETURN FLOW FROM WSCWD DIVISION BOX	120	90	0	0	150	230	170	110	50	50	90	280	1,340	SEE NOTE 11
17	TOTAL RETURN FLOW BELOW LOWER POWERHOUSE	148	117	2	0	172	230	170	110	50	50	90	280	1,419	LINE 13+14
18	NET STREAM FLOW DIVERSION AT LOWER POWERHOUSE	560	781	1,075	827	564	377	301	324	327	363	331	248	6,078	LINE 12-15
19	BREED LINE CALCULATION														
20	WEIR NO. 4	181	40	0	1	1	1	3	0	42	61	58	60	448	SEE NOTE 9
21	LESS WATER PUMPED BY FONTANA UNION WELL NO. 27	0	0	0	0	0	0	0	0	0	0	0	0	0	SEE NOTE 10
22	RECORDATION NO. 3600582	181	40	0	1	1	1	3	0	42	61	58	60	221	SEE NOTE 10
23	NET LYTLE CREEK STREAM FLOW AT FONTANA UNION INTAKE TO BREED LINE	741	821	1,075	828	565	378	304	324	327	363	331	248	6,305	LINE 17-18
24	TOTAL LYTLE CREEK STREAM FLOW DIVERSION AS VERIFIED														LINE 16+19

NOTES

- 1 WEIR NO. 1 MEASURES SOUTHERN CALIFORNIA EDISON CONDUIT NEAR FONTANA (USGS)
- 2 WEIR NO. 2 MEASURES INFILTRATION LINE WATER TO FONTANA UNION INTAKE (USGS)
- 3 WEIR NO. 3 MEASURES EITHER STREAM DIVERSION OR INFILTRATION WATER (USGS)
- 4 20 FOOT WEIR MEASURES FLOW RETURNED TO STREAM AT INTAKE (USGS)
- 5 ANNUAL PERCENTAGE OF DIFFERENCE BETWEEN MEASURED & CALCULATED FLOW AT LOWER POWERHOUSE
- 6 MEASURED FLOW AT LOWER POWERHOUSE (USGS) ASSUMED TO BE CORRECT
- 7 WATER EXTRACTED BY FONTANA UNION WATER COMPANY MILLER NARROWS WELLS AND DISCHARGED TO EDISON CONDUIT (FONTANA UNION)
- 8 WATER RETURNED TO STREAM FROM AFTERBAY AT LOWER POWERHOUSE FONTANA UNION (USGS)
- 9 WEIR NO. 4 MEASURES FLOW TO BREED LINE AT INTAKE (USGS)
- 10 FONTANA UNION WATER COMPANY WELL TO BREED LINE (FONTANA UNION)
- 11 WATER RETURNED TO STREAM FROM WEST SAN BERNARDINO COUNTY WATER DISTRICT DIVISION BOX (WEST SAN BERNARDINO COUNTY WD)

TABLE NO. 4

LYTLE CREEK
VERIFICATIONS OF EXTRACTIONS
FOR CALENDAR YEAR 1991

LINE NO.	LOCATION OF MEASUREMENT	JAN	FEB	MAR	APR	MAY	JUN	JUL	AUG	SEP	OCT	NOV	DEC	TOTAL	REMARKS
1	WEIR NO. 1	424	342	315	1,099	1,121	791	555	416	362	419	606	769	7,219	SEE NOTE 1
2	WEIR NO. 2	212	265	352	337	413	329	307	329	353	111	100	94	3,202	SEE NOTE 2
3	WEIR NO. 3	0	0	0	0	0	0	0	0	0	0	0	0	0	SEE NOTE 3
4	TOTAL OF WEIRS NOS. 1, 2 & 3	636	607	667	1,436	1,534	1,120	862	745	715	530	706	863	10,421	LINE 1+2+3
5	DEDUCT STREAM RETURN OVER 20' WEIR	0	0	2	6	0	0	0	0	0	0	0	0	8	SEE NOTE 4
6	TOTAL CALCULATED FLOW TO LOWER POWERHOUSE	636	607	665	1,430	1,534	1,120	862	745	715	530	706	863	10,413	LINE 4-5
7	ANNUAL PERCENT DIFFERENCE													19.78 %	SEE NOTE 5
8	MEASURED FLOW TO LOWER POWERHOUSE	635	608	1,000	2,307	1,751	1,180	914	771	714	835	1,020	1,246	12,981	SEE NOTE 6
9	DEDUCT MILLER NARROWS WELLS														
10	WELL NO. 1 RECORDATION NO. 3600588	0	0	0	0	0	0	0	0	0	0	0	0	0	SEE NOTE 7
11	WELL NO. 2 RECORDATION NO. 3600590	0	0	0	0	0	0	0	0	0	0	0	0	0	SEE NOTE 7
12	TOTAL PUMPED WATER	0	0	0	0	0	0	0	0	0	0	0	0	0	LINE 9+10
13	STREAM FLOW DIVERTED FROM LYTLE CRK TO LOWER POWERHOUSE	635	608	1,000	2,307	1,751	1,180	914	771	714	835	1,020	1,246	12,981	LINE 8-11
14	DEDUCT FLOW RETURNED TO STREAM BELOW LOWER POWERHOUSE														
15	RETURN FLOW FROM AFTERBAY	21	4	57	197	7	0	0	0	0	33	0	5	324	SEE NOTE 8
16	RETURN FLOW FROM WSCWD DIVISION BOX	390	404	441	563	567	383	270	219	169	240	305	464	4,415	SEE NOTE 11
17	TOTAL RETURN FLOW BELOW LOWER POWERHOUSE	411	408	498	760	574	383	270	219	169	273	305	469	4,739	LINE 13+14
18	NET STREAM FLOW DIVERSION AT LOWER POWERHOUSE	224	200	502	1,547	1,177	797	644	552	545	562	715	777	8,242	LINE 12-15
19	BREED LINE CALCULATION														
20	WEIR NO. 4	53	48	31	2	53	48	56	27	0	0	18	33	369	SEE NOTE 9
21	LESS WATER PUMPED BY FONTANA UNION WELL NO. 27														
22	RECORDATION NO. 3600582	53	48	31	2	53	48	53	27	0	0	18	33	366	SEE NOTE 10
23	NET LYTLE CREEK STREAM FLOW AT FONTANA UNION INTAKE TO BREED LINE	0	0	0	0	0	0	0	0	0	0	0	0	0	LINE 17-18
24	TOTAL LYTLE CREEK STREAM FLOW DIVERSION AS VERIFIED	224	200	502	1,547	1,177	797	644	552	545	562	715	777	8,242	LINE 16+19

NOTES

- WEIR NO. 1 MEASURES SOUTHERN CALIFORNIA EDISON CONDUIT NEAR FONTANA (USGS)
- WEIR NO. 2 MEASURES INFILTRATION LINE WATER TO FONTANA UNION INTAKE (USGS)
- WEIR NO. 3 MEASURES EITHER STREAM DIVERSION OR INFILTRATION WATER (USGS)
- 20 FOOT WEIR MEASURES FLOW RETURNED TO STREAM AT INTAKE (USGS)
- ANNUAL PERCENTAGE OF DIFFERENCE BETWEEN MEASURED & CALCULATED FLOW AT LOWER POWERHOUSE
- MEASURED FLOW AT LOWER POWERHOUSE (USGS) ASSUMED TO BE CORRECT
- WATER EXTRACTED BY FONTANA UNION WATER COMPANY MILLER NARROWS WELLS AND DISCHARGED TO EDISON CONDUIT (FONTANA UNION)
- WATER RETURNED TO STREAM FROM AFTERBAY AT LOWER POWERHOUSE FONTANA UNION (USGS)
- WEIR NO. 4 MEASURES FLOW TO BREED LINE AT INTAKE (USGS)
- FONTANA UNION WATER COMPANY WELL TO BREED LINE (FONTANA UNION)
- WATER RETURNED TO STREAM FROM WEST SAN BERNARDINO COUNTY WATER DISTRICT DIVISION BOX (WEST SAN BERNARDINO COUNTY WD)

TABLE NO. 4

LYTLE CREEK
VERIFICATIONS OF EXTRACTIONS
FOR CALENDAR YEAR 1992

LINE NO.	LOCATION OF MEASUREMENT	JAN	FEB	MAR	APR	MAY	JUN	JUL	AUG	SEP	OCT	NOV	DEC	TOTAL	REMARKS
1	WEIR NO. 1	424	342	315	1,089	1,121	791	555	416	362	419	606	769	7,219	SEE NOTE 1
2	WEIR NO. 2	212	265	352	337	413	329	307	329	353	111	100	94	3,202	SEE NOTE 2
3	WEIR NO. 3	0	0	0	0	0	0	0	0	0	0	0	0	0	SEE NOTE 3
4	TOTAL OF WEIRS NOS. 1, 2 & 3	636	607	667	1,436	1,534	1,120	862	745	715	530	706	863	10,421	LINE 1+2+3
5	DEDUCT STREAM RETURN OVER 20' WEIR	0	0	2	6	0	0	0	0	0	0	0	0	0	SEE NOTE 4
6	TOTAL CALCULATED FLOW TO LOWER POWERHOUSE LINE 8 - LINE 6	636	607	665	1,430	1,534	1,120	862	745	715	530	706	863	10,413	LINE 4-5
7	ANNUAL PERCENT DIFFERENCE X 100													19.78 %	SEE NOTE 5
8	MEASURED FLOW TO LOWER POWERHOUSE LINE 8	635	608	1,000	2,307	1,751	1,180	914	771	714	835	1,020	1,246	12,981	SEE NOTE 6
DEDUCT MILLER NARROWS WELLS															
9	WELL NO. 1 RECORDATION NO. 3600588	0	0	0	0	0	0	0	0	0	0	0	0	0	SEE NOTE 7
10	WELL NO. 2 RECORDATION NO. 3600590	0	0	0	0	0	0	0	0	0	0	0	0	0	SEE NOTE 7
11	TOTAL PUMPED WATER	0	0	0	0	0	0	0	0	0	0	0	0	0	LINE 9+10
12	STREAM FLOW DIVERTED FROM LYTLE CRK TO LOWER POWERHOUSE	635	608	1,000	2,307	1,751	1,180	914	771	714	835	1,020	1,246	12,981	LINE 8-11
DEDUCT FLOW RETURNED TO STREAM BELOW LOWER POWERHOUSE															
13	RETURN FLOW FROM AFTERBAY	21	4	57	197	7	0	0	0	0	33	0	5	324	SEE NOTE 8
14	RETURN FLOW FROM WSBOWD DIVISION BOX	390	404	441	563	567	383	270	219	169	240	305	464	4,415	SEE NOTE 11
15	TOTAL RETURN FLOW BELOW LOWER POWERHOUSE	411	408	498	760	574	383	270	219	169	273	305	469	4,739	LINE 13+14
16	NET STREAM FLOW DIVERSION AT LOWER POWERHOUSE	224	200	502	1,547	1,177	797	644	552	545	562	715	777	8,242	LINE 12-15
BREED LINE CALCULATION															
17	WEIR NO. 4	53	48	31	2	53	48	53	27	0	0	18	33	366	SEE NOTE 9
18	LESS WATER PUMPED BY FONTANA UNION WELL NO. 27 RECORDATION NO. 3600582	53	48	31	2	53	48	53	27	0	0	18	33	366	SEE NOTE 10
19	NET LYTLE CREEK STREAM FLOW AT FONTANA UNION INTAKE TO BREED LINE	0	0	0	0	0	0	0	0	0	0	0	0	0	LINE 17-18
20	TOTAL LYTLE CREEK STREAM FLOW DIVERSION AS VERIFIED	224	200	502	1,547	1,177	797	644	552	545	562	715	777	8,242	LINE 16+19

NOTES

- 1 WEIR NO. 1 MEASURES SOUTHERN CALIFORNIA EDISON CONDUIT NEAR FONTANA (USGS)
- 2 WEIR NO. 2 MEASURES INFILTRATION LINE WATER TO FONTANA UNION INTAKE (USGS)
- 3 WEIR NO. 3 MEASURES EITHER STREAM DIVERSION OR INFILTRATION WATER (USGS)
- 4 20 FOOT WEIR MEASURES FLOW RETURNED TO STREAM AT INTAKE (USGS)
- 5 ANNUAL PERCENTAGE OF DIFFERENCE BETWEEN MEASURED & CALCULATED FLOW AT LOWER POWERHOUSE
- 6 MEASURED FLOW AT LOWER POWERHOUSE (USGS) ASSUMED TO BE CORRECT
- 7 WATER EXTRACTED BY FONTANA UNION WATER COMPANY MILLER NARROWS WELLS AND DISCHARGED TO EDISON CONDUIT (FONTANA UNION).
- 8 WATER RETURNED TO STREAM FROM AFTERBAY AT LOWER POWERHOUSE FONTANA UNION (USGS)
- 9 WEIR NO. 4 MEASURES FLOW TO BREED LINE AT INTAKE (USGS).
- 10 FONTANA UNION WATER COMPANY WELL TO BREED LINE (FONTANA UNION)
- 11 WATER RETURNED TO STREAM FROM WEST SAN BERNARDINO COUNTY WATER DISTRICT DIVISION BOX (WEST SAN BERNARDINO COUNTY WD)

TABLE NO. 4

LYTLE CREEK
VERIFICATIONS OF EXTRACTIONS
FOR CALENDAR YEAR 1983

LINE NO.	LOCATION OF MEASUREMENT	JAN	FEB	MAR	APR	MAY	JUN	JUL	AUG	SEP	OCT	NOV	DEC	TOTAL	REMARKS
1	WEIR NO. 1	438	411	4	357	649	668	1,035	1,031	1,012	1,045	1,012	1,029	8,692	SEE NOTE 1
2	WEIR NO. 2	6	7	1	194	678	0	1,005	1,021	918	746	496	369	5,441	SEE NOTE 2
3	WEIR NO. 3	7	7	1	237	859	0	1,112	1,144	1,049	827	581	418	6,222	SEE NOTE 3
4	TOTAL OF WEIRS NOS. 1, 2 & 3	451	425	6	788	2,186	668	3,152	3,196	2,979	2,618	2,069	1,816	20,355	LINE 1+2+3
5	DEDUCT STREAM RETURN OVER 20' WEIR	23	0	0	7	473	9	609	387	293	27	13	12	1,863	SEE NOTE 4
6	TOTAL CALCULATED FLOW TO LOWER POWERHOUSE LINE 8 - LINE 6	428	425	6	781	1,713	660	2,543	2,799	2,686	2,591	2,056	1,804	18,492	LINE 4-5
7	ANNUAL PERCENT DIFFERENCE X 100 LINE 8													8.46 %	SEE NOTE 5
8	MEASURED FLOW TO LOWER POWERHOUSE	572	521	38	890	1,867	785	2,765	3,027	2,836	2,747	2,192	1,960	20,200	SEE NOTE 6
9	DEDUCT MILLER NARROWS WELLS														
10	WELL NO. 1 RECORDATION NO. 3600588	0	0	0	0	0	0	0	0	0	0	0	0	0	SEE NOTE 7
11	WELL NO. 2 RECORDATION NO. 3600590	0	0	0	0	0	0	0	0	0	0	0	0	0	SEE NOTE 7
12	TOTAL PUMPED WATER	0	0	0	0	0	0	0	0	0	0	0	0	0	LINE 9+10
13	STREAM FLOW DIVERTED FROM LYTLE CRK TO LOWER POWERHOUSE	572	521	38	890	1,867	785	2,765	3,027	2,836	2,747	2,192	1,960	20,200	LINE 8-11
14	DEDUCT FLOW RETURNED TO STREAM BELOW LOWER POWERHOUSE														
15	RETURN FLOW FROM AFTERBAY	45	48	11	543	1,456	240	1,658	1,894	1,841	1,535	642	514	10,417	SEE NOTE 8
16	RETURN FLOW FROM WBSBWD DIVISION BOX	50	40	0	0	200	0	90	120	110	90	120	30	850	SEE NOTE 11
17	TOTAL RETURN FLOW BELOW LOWER POWERHOUSE	95	88	11	543	1,656	240	1,748	2,004	1,951	1,625	762	544	11,267	LINE 13+14
18	NET STREAM FLOW DIVERSION AT LOWER POWERHOUSE	477	433	27	347	211	545	1,017	1,023	885	1,122	1,430	1,416	8,933	LINE 12-15
19	BREED LINE CALCULATION														
20	WEIR NO. 4														SEE NOTE 9
21	LESS WATER PUMPED BY FONTANA UNION WELL NO. 27													0	SEE NOTE 10
22	RECORDATION NO. 3600582													0	SEE NOTE 10
23	NET LYTLE CREEK STREAM FLOW AT FONTANA UNION INTAKE TO BREED LINE	0	0	0	0	0	0	0	0	0	0	0	0	0	LINE 17-18
24	TOTAL LYTLE CREEK STREAM FLOW DIVERSION AS VERIFIED	477	433	27	347	211	545	1,017	1,023	885	1,122	1,430	1,416	8,933	LINE 16+19

NOTES

- WEIR NO. 1 MEASURES SOUTHERN CALIFORNIA EDISON CONDUIT NEAR FONTANA (USGS)
- WEIR NO. 2 MEASURES INFILTRATION LINE WATER TO FONTANA UNION INTAKE (USGS)
- WEIR NO. 3 MEASURES EITHER STREAM DIVERSION OR INFILTRATION WATER (USGS)
- 20 FOOT WEIR MEASURES FLOW RETURNED TO STREAM AT INTAKE (USGS)
- ANNUAL PERCENTAGE OF DIFFERENCE BETWEEN MEASURED & CALCULATED FLOW AT LOWER POWERHOUSE
- MEASURED FLOW AT LOWER POWERHOUSE (USGS) ASSUMED TO BE CORRECT
- WATER EXTRACTED BY FONTANA UNION WATER COMPANY MILLER NARROWS WELLS AND DISCHARGED TO EDISON CONDUIT (FONTANA UNION)
- WATER RETURNED TO STREAM FROM AFTERBAY AT LOWER POWERHOUSE FONTANA UNION (USGS)
- WEIR NO. 4 MEASURES FLOW TO BREED LINE AT INTAKE (USGS)
- FONTANA UNION WATER COMPANY WELL TO BREED LINE (FONTANA UNION)
- WATER RETURNED TO STREAM FROM WEST SAN BERNARDINO COUNTY WATER DISTRICT DIVISION BOX (WEST SAN BERNARDINO COUNTY WD)

TABLE NO. 4

LYTLE CREEK
VERIFICATIONS OF EXTRACTIONS
FOR CALENDAR YEAR 1994

LINE NO.	LOCATION OF MEASUREMENT	JAN	FEB	MAR	APR	MAY	JUN	JUL	AUG	SEP	OCT	NOV	DEC	TOTAL	REMARKS
1	WEIR NO. 1	635	843	1,138	697	1,186	897	711	666	659	706	719	813	9,670	SEE NOTE 1
2	WEIR NO. 2	397	335	254	332	18	1	0	0	0	0	0	0	1,337	SEE NOTE 2
3	WEIR NO. 3	443	362	289	347	23	2	0	0	0	0	0	0	1,446	SEE NOTE 3
4	TOTAL OF WEIRS NOS. 1, 2 & 3	1,475	1,540	1,661	1,376	1,227	900	711	666	659	706	719	813	12,453	LINE 1+2+3
5	DUCT STREAM RETURN OVER 20' WEIR	0	43	4	0	0	0	0	0	0	0	0	0	47	SEE NOTE 4
6	TOTAL CALCULATED FLOW TO LOWER POWERHOUSE LINE 6 - LINE 6	1,475	1,497	1,657	1,376	1,227	900	711	666	659	706	719	813	12,406	LINE 4-5
7	ANNUAL PERCENT DIFFERENCE													16.82 %	SEE NOTE 5
8	MEASURED FLOW TO LOWER POWERHOUSE LINE 8	1,712	1,619	1,870	1,595	1,440	1,089	962	843	845	1,011	925	1,004	14,915	SEE NOTE 6
9	DEDUCT MILLER NARROWS WELLS														
10	WELL NO. 1 RECORDATION NO. 3600588	0	0	0	0	0	0	0	0	0	0	0	0	0	SEE NOTE 7
11	WELL NO. 2 RECORDATION NO. 3600590	0	0	0	0	0	0	0	0	0	0	0	0	0	SEE NOTE 7
12	TOTAL PUMPED WATER	0	0	0	0	0	0	0	0	0	0	0	0	0	LINE 9+10
13	STREAM FLOW DIVERTED FROM LYTLE CRK TO LOWER POWERHOUSE	1,712	1,619	1,870	1,595	1,440	1,089	962	843	845	1,011	925	1,004	14,915	LINE 8-11
14	DEDUCT FLOW RETURNED TO STREAM BELOW LOWER POWERHOUSE														
15	RETURN FLOW FROM AFTERBAY	213	654	316	156	23	2	4	6	1	14	11	99	1,499	SEE NOTE 8
16	RETURN FLOW FROM WSBCWD DIVISION BOX	0	0	0	0	0	0	0	0	0	0	0	0	0	SEE NOTE 11
17	TOTAL RETURN FLOW BELOW LOWER POWERHOUSE	213	654	316	156	23	2	4	6	1	14	11	99	1,499	LINE 13+14
18	NET STREAM FLOW DIVERSION AT LOWER POWERHOUSE	1,499	965	1,554	1,439	1,417	1,087	958	837	844	997	914	905	13,416	LINE 12-15
19	BREED LINE CALCULATION														
20	WEIR NO. 4													0	SEE NOTE 9
21	LESS WATER PUMPED BY FONTANA UNION WELL NO. 27													0	SEE NOTE 10
22	RECORDATION NO. 3600582													0	SEE NOTE 10
23	NET LYTLE CREEK STREAM FLOW AT FONTANA UNION INTAKE TO BREED LINE	0	0	0	0	0	0	0	0	0	0	0	0	0	LINE 17-18
24	TOTAL LYTLE CREEK STREAM FLOW DIVERSION AS VERIFIED	1,499	965	1,554	1,439	1,417	1,087	958	837	844	997	914	905	13,416	LINE 16-19

NOTES

- WEIR NO. 1 MEASURES SOUTHERN CALIFORNIA EDISON CONDUIT NEAR FONTANA (USGS)
- WEIR NO. 2 MEASURES INFILTRATION LINE WATER TO FONTANA UNION INTAKE (USGS)
- WEIR NO. 3 MEASURES EITHER STREAM DIVERSION OR INFILTRATION WATER (USGS)
- 20 FOOT WEIR MEASURES FLOW RETURNED TO STREAM AT INTAKE (USGS)
- ANNUAL PERCENTAGE OF DIFFERENCE BETWEEN MEASURED & CALCULATED FLOW AT LOWER POWERHOUSE
- MEASURED FLOW AT LOWER POWERHOUSE (USGS) ASSUMED TO BE CORRECT

- WATER EXTRACTED BY FONTANA UNION WATER COMPANY MILLER NARROWS WELLS AND DISCHARGED TO EDISON CONDUIT (FONTANA UNION).
- WATER RETURNED TO STREAM FROM AFTERBAY AT LOWER POWERHOUSE FONTANA UNION (USGS)
- WEIR NO. 4 MEASURES FLOW TO BREED LINE AT INTAKE (USGS).
- FONTANA UNION WATER COMPANY WELL TO BREED LINE (FONTANA UNION) WATER RETURNED TO STREAM FROM WEST SAN BERNARDINO COUNTY WATER DISTRICT DIVISION BOX (WEST SAN BERNARDINO COUNTY WD)

Record discontinued. WEIR NO. 4 receives FUWC WELL NO. 27 production only.

TABLE NO. 5

MILL CREEK VERIFICATION OF EXTRACTIONS FOR
CALENDAR YEARS 1990-1994

TABLE NO. 5

MILL CREEK
VERIFICATIONS OF EXTRACTIONS
FOR CALENDAR YEAR 1990

LINE NO.	LOCATION OF MEASUREMENT	JAN	FEB	MAR	APR	MAY	JUN	JUL	AUG	SEP	OCT	NOV	DEC	TOTAL	REMARKS
1	MILL CREEK NEAR YUCAIPA STREAMFLOW														SEE NOTE 1
2	MILL CREEK NEAR YUCAIPA POWER CANALS														SEE NOTE 1
3	MILL CREEK NEAR YUCAIPA COMBINED FLOW														SEE NOTE 1
4	TOTAL FLOW AVAILABLE FOR DIVERSION														LINE 3
DIVERSIONS															
<u>MILL CREEK NO. 2 & 3 POWERHOUSE AFTERBAY</u>															
5	DIVERSION TO YUCAIPA, REGIONAL PARK & WILSON CREEK	0	0	0	0	51	4	15	25	0	6	14	2	117	SEE NOTE 2
<u>CITY OF REDLANDS TATE FILTER PLANT</u>															
6	INFLOW TO TATE FILTER PLANT	404	320	610	480	536	516	462	424	386	486	441	391	5,456	SEE NOTE 3
7	LESS FILTER BACK & SURF WASH WATER RETURNED TO ZANJA	0	0	0	0	0	0	0	0	0	0	0	0	0	SEE NOTE 3
8	LESS GROUNDWATER RECHARGE IN CITY WELLS 10, 11 & 12	0	0	0	0	0	0	0	0	0	0	0	0	0	SEE NOTE 4
9	NET DIVERSION FROM AVAILABLE FLOW TO TATE	404	320	610	480	536	516	462	424	386	486	441	391	5,456	LINE 6-7-8
<u>BOULLIQUON BOX</u>															
10	TRANSFER OF MILL CREEK WATER TO BEAR VALLEY HIGHLINE	0	0	0	0	0	0	0	0	0	0	0	0	0	SEE NOTE 5
11	TRANSFER OF SANTA ANA RIVER WATER TO ZANJA	0	0	0	0	0	0	0	0	0	0	0	0	0	SEE NOTE 5
12	SAN BERN VALLEY MWD TATE PUMP STATION	2	0	0	0	0	4	12	22	0	6	0	0	46	SEE NOTE 6
13	SAN BERN VALLEY MWD UNGER LANE TURNOUT	4	24	0	126	280	298	227	219	235	202	159	160	1,934	SEE NOTE 6
<u>CRAFTON WATER COMPANY CANAL</u>															
14	INFLOW TO CRAFTON CANAL FROM ZANJA	121	98	109	375	383	319	146	233	257	190	140	80	2,451	SEE NOTE 7
15	LESS GROUNDWATER RECHARGE HILL WELL & KING ST. SHAFT	0	0	0	0	0	0	0	0	0	0	0	0	0	SEE NOTE 8
16	NET DIVERSION FROM AVAILABLE FLOW TO CRAFTON	121	98	109	375	383	319	146	233	257	190	140	80	2,451	LINE 14-15
17	TOTAL FLOW DIVERTED INCLUDING UPPER MILL CREEK WELLS	519	394	719	729	690	537	384	441	408	474	436	313	6,044	LINE 5+9+10-11 -12-13+16
<u>DUCT UPPER MILL CREEK WELLS</u>															
18	CITY OF REDLANDS MILL CREEK NO. 1 REC. NO. 3601282	83	77	146	122	116	108	66	107	103	100	93	98	1,219	SEE NOTE 9
19	CITY OF REDLANDS MILL CREEK NO. 2 REC. NO. 3601285	91	82	91	85	87	82	51	81	69	76	70	70	935	SEE NOTE 9
20	CITY OF REDLANDS MILL CREEK NO. 4 REC. NO. 3601288	76	69	75	72	72	68	43	68	42	66	60	12	723	SEE NOTE 9
21	CITY OF REDLANDS MILL CREEK NO.0-A REC. NO. 3602351	0	0	0	0	0	0	0	0	0	0	0	0	0	SEE NOTE 9
22	CITY OF REDLANDS MILL CREEK NO.2-A REC. NO. 3603045	0	0	0	0	0	0	0	61	57	45	0	29	192	SEE NOTE 9
23	TOTAL UPPER MILL CREEK WELL PRODUCTION	250	228	312	279	275	258	160	317	271	287	223	209	3,069	LINE 18+19 +20+21
24	TOTAL MILL CREEK STREAM DIVERSION AS VERIFIED	269	166	407	450	415	279	224	124	137	187	213	104	2,975	LINE 17-22

NOTES

- U.S.G.S. UNPUBLISHED RECORDS OF MILL CREEK FLOWS
- YUCAIPA PIPELINE TO YUCAIPA OPERATIONS RECORDS (SAN BERNARDINO VALLEY MUNICIPAL WATER DISTRICT)
- TATE FILTER PLANT OPERATIONS RECORDS (CITY OF REDLANDS)
- METERED RECHARGE IN WELLS NUMBER 10, 11 AND 12 (RECORDATION NUMBERS 3601291, 3601292 & 3601293 RESPECTIVELY, CITY OF REDLANDS)
- BOULLIQUON BOX CONNECTS BEAR VALLEY HIGHLINE AND THE ZANJA (SAN BERNARDINO VALLEY MWD & BEAR VALLEY MUTUAL WATER COMPANY)
- SAN BERNARDINO VALLEY MUNICIPAL WATER DISTRICT COMPLETED THE TATE PUMP STATION. STATE WATER PROJECT OR SANTA ANA RIVER WATER CAN BE DELIVERED TO MILL CREEK FACILITY CRAFTON CANAL DIVERTS FROM THE ZANJA (SAN BERNARDINO VALLEY WATER CONSERVATION DISTRICT)
- GROUNDWATER RECHARGE IN HILL WELL AND KING STREET SHAFT (CRAFTON WATER COMPANY)
- METERED PRODUCTION FROM WELLS IN UPPER MILL CREEK. WELLS PUMP DIRECTLY INTO POWER CANALS. SURFACE DIVERSIONS AND WELL EXTRACTIONS ARE COMINGLED (CITY OF REDLANDS)

TABLE NO. 5

MILL CREEK
VERIFICATIONS OF EXTRACTIONS
FOR CALENDAR YEAR 1991

LINE NO.	LOCATION OF MEASUREMENT	JAN	FEB	MAR	APR	MAY	JUN	JUL	AUG	SEP	OCT	NOV	DEC	TOTAL	REMARKS
1	MILL CREEK NEAR YUCAIPA STREAMFLOW														SEE NOTE 1
2	MILL CREEK NEAR YUCAIPA POWER CANALS														SEE NOTE 1
3	MILL CREEK NEAR YUCAIPA COMBINED FLOW														SEE NOTE 1
4	TOTAL FLOW AVAILABLE FOR DIVERSION														LINE 3
DIVERSIONS															
5	MILL CREEK NO. 2 & 3 POWERHOUSE AFTERBAY	0	8	56	403	258	340	11	21	0	41	17	11	1,166	SEE NOTE 2
CITY OF REDLANDS TATE FILTER PLANT															
6	INFLOW TO TATE FILTER PLANT	398	424	411	509	564	705	830	728	567	647	635	656	7,074	SEE NOTE 3
7	LESS FILTER BACK & SURF WASH WATER RETURNED TO ZANJA	0	0	0	0	0	0	0	0	0	0	0	0	0	SEE NOTE 3
8	LESS GROUNDWATER RECHARGE IN CITY WELLS 10, 11 & 12	0	0	0	0	0	0	0	0	0	0	0	0	0	SEE NOTE 4
9	NET DIVERSION FROM AVAILABLE FLOW TO TATE	398	424	411	509	564	705	830	728	567	647	635	656	7,074	LINE 6-7-8
BOULLIQUIN BOX															
10	TRANSFER OF MILL CREEK WATER TO BEAR VALLEY HIGHLINE	0	0	0	0	0	0	0	0	0	0	0	0	0	SEE NOTE 5
11	TRANSFER OF SANTA ANA RIVER WATER TO ZANJA	0	0	0	0	0	0	0	0	0	0	0	0	0	SEE NOTE 5
12	SAN BERN VALLEY MWD TATE PUMP STATION	0	8	0	0	0	0	0	0	4	0	0	0	12	SEE NOTE 6
13	SAN BERN VALLEY MWD UNGER LAINE TURNOUT	11	113	0	7	86	18	209	300	214	356	200	154	1,668	SEE NOTE 6
CRAFTON WATER COMPANY CANAL															
14	INFLOW TO CRAFTON CANAL FROM ZANJA	30	181	38	181	424	649	383	514	464	505	371	310	4,050	SEE NOTE 7
15	LESS GROUNDWATER RECHARGE HILL WELL & KING ST. SHAFT	0	0	0	0	0	0	0	0	0	0	0	0	0	SEE NOTE 8
16	NET DIVERSION FROM AVAILABLE FLOW TO CRAFTON	30	181	38	181	424	649	383	514	464	505	371	310	4,050	LINE 14-15
17	TOTAL FLOW DIVERTED INCLUDING UPPER MILL CREEK WELLS	417	492	505	1,086	1,160	1,676	1,015	963	813	837	823	823	10,610	LINE 5+9+10-11 -12-13+16
DUCT UPPER MILL CREEK WELLS															
18	CITY OF REDLANDS MILL CREEK NO. 1 REC. NO. 3601282	111	94	0	0	0	0	0	0	92	100	95	99	591	SEE NOTE 9
19	CITY OF REDLANDS MILL CREEK NO. 2 REC. NO. 3601285	69	58	23	0	48	0	62	97	95	101	100	108	761	SEE NOTE 9
20	CITY OF REDLANDS MILL CREEK NO. 4 REC. NO. 3601288	0	63	77	51	53	0	0	0	84	58	92	89	567	SEE NOTE 9
21	CITY OF REDLANDS MILL CREEK NO. 0-A REC. NO. 3602351	0	0	0	0	0	0	0	0	0	0	0	0	0	SEE NOTE 9
22	CITY OF REDLANDS MILL CREEK NO. 2-A REC. NO. 3603045	49	35	0	0	38	0	0	0	49	82	76	56	385	SEE NOTE 9
23	TOTAL UPPER MILL CREEK WELL PRODUCTION	229	250	100	51	139	0	62	97	320	341	363	352	2,304	LINE 18+19 +20+21
24	TOTAL MILL CREEK STREAM DIVERSION AS VERIFIED	188	242	405	1,035	1,021	1,676	953	866	493	496	460	471	6,306	LINE 17-22

NOTES

- 1 U.S.G.S. UNPUBLISHED RECORDS OF MILL CREEK FLOWS
- 2 YUCAIPA PIPELINE TO YUCAIPA OPERATIONS RECORDS (SAN BERNARDINO VALLEY MUNICIPAL WATER DISTRICT)
- 3 TATE FILTER PLANT OPERATIONS RECORDS (CITY OF REDLANDS)
- 4 METERED RECHARGE IN WELLS NUMBER 10, 11 AND 12 (RECORDATION NUMBERS 3601281, 3601282 & 3601283 RESPECTIVELY, CITY OF REDLANDS)
- 5 BOULLIQUIN BOX CONNECTS BEAR VALLEY HIGHLINE AND THE ZANJA (SAN BERNARDINO VALLEY MWD & BEAR VALLEY MUTUAL WATER COMPANY)
- 6 SAN BERNARDINO VALLEY MUNICIPAL WATER DISTRICT COMPLETED THE TATE PUMP STATION STATE WATER PROJECT OR SANTA ANA RIVER WATER CAN BE DELIVERED TO MILL CREEK FACILITY
- 7 CRAFTON CANAL DIVERTS FROM THE ZANJA (SAN BERNARDINO VALLEY WATER CONSERVATION DISTRICT)
- 8 GROUNDWATER RECHARGE IN HILL WELL AND KING STREET SHAFT (CRAFTON WATER COMPANY)
- 9 METERED PRODUCTION FROM WELLS IN UPPER MILL CREEK. WELLS PUMP DIRECTLY INTO POWER CANALS. SURFACE DIVERSIONS AND WELL EXTRACTIONS ARE COMMINGLED (CITY OF REDLANDS)

TABLE NO. 5

MILL CREEK
VERIFICATIONS OF EXTRACTIONS
FOR CALENDAR YEAR 1982

LINE NO.	LOCATION OF MEASUREMENT	JAN	FEB	MAR	APR	MAY	JUN	JUL	AUG	SEP	OCT	NOV	DEC	TOTAL	REMARKS
1	MILL CREEK NEAR YUCAIPA STREAMFLOW														SEE NOTE 1
2	MILL CREEK NEAR YUCAIPA POWER CANALS														SEE NOTE 1
3	MILL CREEK NEAR YUCAIPA COMBINED FLOW														SEE NOTE 1
4	TOTAL FLOW AVAILABLE FOR DIVERSION														LINE 3
DIVERSIONS															
5	MILL CREEK NO. 2 & 3 POWERHOUSE AFTERBAY	8	0	0	5	50	8	9	13	38	35	0	170	336	SEE NOTE 2
CITY OF REDLANDS TATE FILTER PLANT															
6	INFLOW TO TATE FILTER PLANT	572	483	549	513	862	892	972	607	950	798	769	617	8,584	SEE NOTE 3
7	LESS FILTER BACK & SURF WASH WATER RETURNED TO ZANJA	0	0	0	0	0	0	0	0	0	0	0	0	0	SEE NOTE 3
8	LESS GROUNDWATER RECHARGE IN CITY WELLS 10, 11 & 12	0	0	0	0	0	0	0	0	0	0	0	0	0	SEE NOTE 4
9	NET DIVERSION FROM AVAILABLE FLOW TO TATE	572	483	549	513	862	892	972	607	950	798	769	617	8,584	LINE 6-7-8
BOULLIQUIN BOX															
10	TRANSFER OF MILL CREEK WATER TO BEAR VALLEY HIGHLINE	0	0	0	0	0	0	0	0	0	0	0	0	0	SEE NOTE 5
11	TRANSFER OF SANTA ANA RIVER WATER TO ZANJA	0	0	0	0	0	0	0	0	0	0	0	0	0	SEE NOTE 5
12	SAN BERN VALLEY MWD TATE PUMP STATION	0	0	0	0	0	0	0	0	0	0	0	0	0	SEE NOTE 6
13	SAN BERN VALLEY MWD UNGER LANE TURNOUT	0	0	0	61	10	8	1	142	141	108	102	73	646	SEE NOTE 6
CRAFTON WATER COMPANY CANAL															
14	INFLOW TO CRAFTON CANAL FROM ZANJA	5	39	79	120	408	464	505	496	433	383	292	122	3,346	SEE NOTE 7
15	LESS GROUNDWATER RECHARGE HILL WELL & KING ST. SHAFT	0	0	0	0	0	0	0	0	0	0	0	0	0	SEE NOTE 8
16	NET DIVERSION FROM AVAILABLE FLOW TO CRAFTON	5	39	79	120	408	464	505	496	433	383	292	122	3,346	LINE 14-15
17	TOTAL FLOW DIVERTED INCLUDING UPPER MILL CREEK WELLS	585	522	628	577	1,310	1,356	1,485	974	1,280	1,108	959	836	11,620	LINE 5+9+10-11 -12-13+16
DEDUCT UPPER MILL CREEK WELLS															
18	CITY OF REDLANDS MILL CREEK NO. 1 REC. NO. 3601282	0	0	40	0	0	2	0	0	0	0	14	0	56	SEE NOTE 9
19	CITY OF REDLANDS MILL CREEK NO. 2 REC. NO. 3601285	0	0	0	0	0	22	227	137	23	221	208	207	1,045	SEE NOTE 9
20	CITY OF REDLANDS MILL CREEK NO. 4 REC. NO. 3601288	0	19	0	85	0	0	63	118	118	29	19	0	333	SEE NOTE 9
21	CITY OF REDLANDS MILL CREEK NO. 0-A REC. NO. 3602351	0	0	0	0	0	0	0	0	0	0	0	0	0	SEE NOTE 9
22	CITY OF REDLANDS MILL CREEK NO. 2-A REC. NO. 3603045	0	22	0	0	0	0	105	81	81	0	5	20	233	SEE NOTE 9
23	TOTAL UPPER MILL CREEK WELL PRODUCTION	0	41	40	85	0	24	227	305	222	250	246	227	1,667	LINE 18+19 +20+21
24	TOTAL MILL CREEK STREAM DIVERSION AS VERIFIED	585	481	588	492	1,310	1,332	1,258	669	1,058	858	713	609	9,953	LINE 17-22

- NOTES**
- U.S.G.S. UNPUBLISHED RECORDS OF MILL CREEK FLOWS
 - YUCAIPA PIPELINE TO YUCAIPA OPERATIONS RECORDS (SAN BERNARDINO VALLEY MUNICIPAL WATER DISTRICT)
 - TATE FILTER PLANT OPERATIONS RECORDS (CITY OF REDLANDS)
 - METERED RECHARGE IN WELLS NUMBER 10, 11 AND 12 (RECORDATION NUMBERS 3601291, 3601292 & 3601293 RESPECTIVELY, CITY OF REDLANDS)
 - BOULLIQUIN BOX CONNECTS BEAR VALLEY HIGHLINE AND THE ZANJA (SAN BERNARDINO VALLEY MWD & BEAR VALLEY MUTUAL WATER COMPANY)
- NOTES**
- SAN BERNARDINO VALLEY MUNICIPAL WATER DISTRICT COMPLETED THE TATE PUMP STATION. STATE WATER PROJECT OR SANTA ANA RIVER WATER CAN BE DELIVERED TO MILL CREEK FACILITIE
 - CRAFTON CANAL DIVERTS FROM THE ZANJA (SAN BERNARDINO VALLEY WATER CONSERVATION DISTRICT)
 - GROUNDWATER RECHARGE IN HILL WELL AND KING STREET SHAFT (CRAFTON WATER COMPANY)
 - METERED PRODUCTION FROM WELLS IN UPPER MILL CREEK. WELLS PUMP DIRECTLY INTO POWER CANALS. SURFACE DIVERSIONS AND WELL EXTRACTIONS ARE COMMINGLED (CITY OF REDLANDS)

TABLE NO. 5

MILL CREEK
VERIFICATIONS OF EXTRACTIONS
FOR CALENDAR YEAR 1993

LINE NO.	LOCATION OF MEASUREMENT	JAN	FEB	MAR	APR	MAY	JUN	JUL	AUG	SEP	OCT	NOV	DEC	TOTAL	REMARKS
1	MILL CREEK NEAR YUCAIPA STREAMFLOW														SEE NOTE 1
2	MILL CREEK NEAR YUCAIPA POWER CANALS														SEE NOTE 1
3	MILL CREEK NEAR YUCAIPA COMBINED FLOW														SEE NOTE 1
4	TOTAL FLOW AVAILABLE FOR DIVERSION														LINE 3
DIVERSIONS															
<u>MILL CREEK NO. 2 & 3 POWERHOUSE AFTERBAY</u>															
5	DIVERSION TO YUCAIPA; REGIONAL PARK & WILSON CREEK	0	0	0	71	125	103	80	0	28	38	201	198	844	SEE NOTE 2
<u>CITY OF REDLANDS, TATE FILTER PLANT</u>															
6	INFLOW TO TATE FILTER PLANT	163	456	763	754	788	864	1,014	777	707	837	643	694	8,460	SEE NOTE 3
7	LESS FILTER BACK & SURF WASH WATER RETURNED TO ZANJA	0	0	0	0	0	0	0	0	0	0	0	0	0	SEE NOTE 3
8	LESS GROUNDWATER RECHARGE IN CITY WELLS 10, 11 & 12	0	0	0	0	0	0	0	0	0	0	0	0	0	SEE NOTE 4
9	NET DIVERSION FROM AVAILABLE FLOW TO TATE	163	456	763	754	788	864	1,014	777	707	837	643	694	8,460	LINE 6-7-8
<u>BOULLIOUN BOX</u>															
10	TRANSFER OF MILL CREEK WATER TO BEAR VALLEY HIGHLINE	0	0	0	0	0	0	0	0	0	0	0	0	0	SEE NOTE 5
11	TRANSFER OF SANTA ANA RIVER WATER TO ZANJA	0	0	0	0	0	0	0	0	0	0	0	0	0	SEE NOTE 5
12	SAN BERN VALLEY MWD TATE PUMP STATION	0	0	0	0	0	0	0	0	0	0	0	0	0	SEE NOTE 6
13	SAN BERN VALLEY MWD UNGER LANE TURNOUT	0	0	0	0	0	0	0	16	126	31	63	0	236	SEE NOTE 6
<u>CRAFTON WATER COMPANY CANAL</u>															
14	INFLOW TO CRAFTON CANAL FROM ZANJA	16	58	28	243	497	437	469	436	436	370	327	217	3,534	SEE NOTE 7
15	LESS GROUNDWATER RECHARGE HILL WELL & KING ST. SHAFT	0	0	0	0	0	0	0	0	0	0	0	0	0	SEE NOTE 8
16	NET DIVERSION FROM AVAILABLE FLOW TO CRAFTON	16	58	28	243	497	437	469	436	436	370	327	217	3,534	LINE 14-15
17	TOTAL FLOW DIVERTED INCLUDING UPPER MILL CREEK WELLS	179	514	791	1,068	1,410	1,404	1,563	1,197	1,045	1,214	1,108	1,109	12,602	LINE 5+9+10-11 -12-13+16
<u>DEDUCT UPPER MILL CREEK WELLS</u>															
18	CITY OF REDLANDS MILL CREEK NO. 1 REC. NO. 3601282	0	0	0	0	0	0	0	0	0	0	0	0	0	SEE NOTE 9
19	CITY OF REDLANDS MILL CREEK NO. 2 REC. NO. 3601285	0	0	0	0	0	0	0	0	0	0	0	0	0	SEE NOTE 9
20	CITY OF REDLANDS MILL CREEK NO. 4 REC. NO. 3601288	25	25	0	0	0	0	0	0	0	0	0	0	50	SEE NOTE 9
21	CITY OF REDLANDS MILL CREEK NO. 0-A REC. NO. 3602351	0	0	0	0	0	0	0	0	0	0	0	0	0	SEE NOTE 9
22	CITY OF REDLANDS MILL CREEK NO. 2-A REC. NO. 3603045	221	225	252	228	229	223	231	231	220	222	214	218	2,714	SEE NOTE 9
23	TOTAL UPPER MILL CREEK WELL PRODUCTION	246	250	252	228	229	223	231	231	220	222	214	218	2,764	LINE 18+19 +20+21
24	TOTAL MILL CREEK STREAM DIVERSION AS VERIFIED	0	264	539	840	1,181	1,181	1,332	966	825	992	894	891	9,905	LINE 17-22

NOTES

- U.S.G.S. UNPUBLISHED RECORDS OF MILL CREEK FLOWS
- YUCAIPA PIPELINE TO YUCAIPA OPERATIONS RECORDS (SAN BERNARDINO VALLEY MUNICIPAL WATER DISTRICT)
- TATE FILTER PLANT OPERATIONS RECORDS (CITY OF REDLANDS)
- METERED RECHARGE IN WELLS NUMBER 10, 11 AND 12 (RECORDATION NUMBERS 3601291, 3601292 & 3601293 RESPECTIVELY, CITY OF REDLANDS)
- BOULLIOUN BOX CONNECTS BEAR VALLEY HIGHLINE AND THE ZANJA (SAN BERNARDINO VALLEY MWD & BEAR VALLEY MUTUAL WATER COMPANY)
- SAN BERNARDINO VALLEY MUNICIPAL WATER DISTRICT COMPLETED THE TATE PUMP STATION. STATE WATER PROJECT OR SANTA ANA RIVER WATER CAN BE DELIVERED TO MILL CREEK FACILITIE
- CRAFTON CANAL DIVERTS FROM THE ZANJA (SAN BERNARDINO VALLEY MUNICIPAL WATER DISTRICT)
- GROUNDWATER RECHARGE IN HILL WELL AND KING STREET SHAFT (CRAFTON WATER COMPANY)
- METERED PRODUCTION FROM WELLS IN UPPER MILL CREEK. WELLS PUMP DIRECTLY INTO POWER CANALS. SURFACE DIVERSIONS AND WELL EXTRACTIONS ARE COMMINGLED (CITY OF REDLANDS)

TABLE NO. 5

MILL CREEK
VERIFICATIONS OF EXTRACTIONS
FOR CALENDAR YEAR 1994

LINE NO.	LOCATION OF MEASUREMENT	JAN	FEB	MAR	APR	MAY	JUN	JUL	AUG	SEP	OCT	NOV	DEC	TOTAL	REMARKS
1	MILL CREEK NEAR YUCAIPA STREAMFLOW	966			1309	1494	1196	886	761	746	638	619	629	11,255	SEE NOTE 1
2	MILL CREEK NEAR YUCAIPA POWER CANALS		Station Discontinued												SEE NOTE 1
3	MILL CREEK NEAR YUCAIPA COMBINED FLOW		782	1229											SEE NOTE 1
4	TOTAL FLOW AVAILABLE FOR DIVERSION		Station Discontinued												LINE 3
DIVERSIONS															
<u>MILL CREEK NO. 2 & 3 POWERHOUSE AFTERBAY</u>															
5	DIVERSION TO YUCAIPA; REGIONAL PARK & WILSON CREEK	280	193	285	425	462	522	293	17	0	48	6	0	2,531	SEE NOTE 2
<u>CITY OF REDLANDS - TATE FILTER PLANT</u>															
6	INFLOW TO TATE FILTER PLANT	883	428	551	507	615	720	790	628	821	826	677	700	8,146	SEE NOTE 3
7	LESS FILTER BACK & SURF WASH WATER RETURNED TO ZANJA	0	0	0	0	0	0	0	0	0	0	0	0	0	SEE NOTE 3
8	LESS GROUNDWATER RECHARGE IN CITY WELLS 10, 11 & 12	0	0	0	0	0	0	0	0	0	0	0	0	0	SEE NOTE 4
9	NET DIVERSION FROM AVAILABLE FLOW TO TATE	883	428	551	507	615	720	790	628	821	826	677	700	8,146	LINE 6-7-8
<u>BOULLIQUON BOX</u>															
10	TRANSFER OF MILL CREEK WATER TO BEAR VALLEY HIGHLINE	0	0	0	0	0	0	0	0	0	0	0	0	0	SEE NOTE 5
11	TRANSFER OF SANTA ANA RIVER WATER TO ZANJA	0	0	0	0	0	0	0	0	0	0	0	0	0	SEE NOTE 5
12	SAN BERN VALLEY MWD TATE PUMP STATION	0	0	0	0	0	0	0	0	0	0	0	0	0	SEE NOTE 6
13	SAN BERN VALLEY MWD UNGER LANE TURNOUT	48	0	0	0	18	204	233	218	98	151	5	46	1,021	SEE NOTE 6
<u>CRAFTON WATER COMPANY CANAL</u>															
14	INFLOW TO CRAFTON CANAL FROM ZANJA	256	9	34	325	373	388	511	588	490	485	338	321	4,118	SEE NOTE 7
15	LESS GROUNDWATER RECHARGE HILL WELL & KING ST. SHAFT	0	0	0	0	0	0	0	0	0	0	0	0	0	SEE NOTE 8
16	NET DIVERSION FROM AVAILABLE FLOW TO CRAFTON	256	9	34	325	373	388	511	588	490	485	338	321	4,118	LINE 14-15
17	TOTAL FLOW DIVERTED INCLUDING UPPER MILL CREEK WELLS	1,371	630	870	1,257	1,432	1,426	1,361	1,015	1,213	1,208	1,016	975	13,774	LINE 5+9+10-11 -12-13+16
<u>DUCT UPPER MILL CREEK WELLS</u>															
18	CITY OF REDLANDS MILL CREEK NO. 1 REC. NO. 3601282	0	0	0	0	0	0	0	0	0	0	0	0	0	SEE NOTE 9
19	CITY OF REDLANDS MILL CREEK NO. 2 REC. NO. 3601285	189	214	201	193	197	190	195	179	149	151	142	135	2,135	SEE NOTE 9
20	CITY OF REDLANDS MILL CREEK NO. 4 REC. NO. 3601288	0	0	0	0	0	0	108	102	94	97	0	0	401	SEE NOTE 9
21	CITY OF REDLANDS MILL CREEK NO. 0-A REC. NO. 3602351	0	0	0	0	0	0	0	0	0	0	0	0	0	SEE NOTE 9
22	CITY OF REDLANDS MILL CREEK NO. 2-A REC. NO. 3603045	0	0	0	0	0	0	0	0	0	1	0	0	1	SEE NOTE 9
23	TOTAL UPPER MILL CREEK WELL PRODUCTION	189	214	201	193	197	190	303	281	243	249	142	135	2,537	LINE 18-19 +20+21
24	TOTAL MILL CREEK STREAM DIVERSION AS VERIFIED	1,182	416	669	1,064	1,235	1,236	1,058	734	970	959	874	840	11,237	LINE 17-22

NOTES

- U.S.G.S. UNPUBLISHED RECORDS OF MILL CREEK FLOWS
- YUCAIPA PIPELINE TO YUCAIPA OPERATIONS RECORDS (SAN BERNARDINO VALLEY MUNICIPAL WATER DISTRICT)
- TATE FILTER PLANT OPERATIONS RECORDS (CITY OF REDLANDS)
- METERED RECHARGE IN WELLS NUMBER 10, 11 AND 12 (RECORDATION NUMBERS 3601291, 3601292 & 3601293 RESPECTIVELY, CITY OF REDLANDS)
- BOULLIQUON BOX CONNECTS BEAR VALLEY HIGHLINE AND THE ZANJA (SAN BERNARDINO VALLEY MWD & BEAR VALLEY MUTUAL WATER COMPANY)
- SAN BERNARDINO VALLEY MUNICIPAL WATER DISTRICT COMPLETED THE TATE PUMP STATION. STATE WATER PROJECT OR SANTA ANA RIVER WATER CAN BE DELIVERED TO MILL CREEK FACILITY
- CRAFTON CANAL DIVERTS FROM THE ZANJA (SAN BERNARDINO VALLEY MUNICIPAL WATER DISTRICT)
- GROUNDWATER RECHARGE IN HILL WELL AND KING STREET SHAFT (CRAFTON WATER COMPANY)
- METERED PRODUCTION FROM WELLS IN UPPER MILL CREEK. WELLS PUMP DIRECTLY INTO POWER CANALS. SURFACE DIVERSIONS AND WELL EXTRACTIONS ARE COMMINGLED (CITY OF REDLANDS)

TABLE NO. 6

SANTA ANA RIVER VERIFICATION OF EXTRACTIONS
FOR CALENDAR YEARS 1990-1994

TABLE NO. 6

SANTA ANA RIVER
VERIFICATIONS OF EXTRACTIIONS
FOR CALENDAR YEAR 1990

LINE NO.	LOCATION OF MEASUREMENT	JAN	FEB	MAR	APR	MAY	JUN	JUL	AUG	SEP	OCT	NOV	DEC	TOTAL	REMARKS
1	SANTA ANA RIVER NEAR MENTONE STREAMFLOW	59	167	32	22	0	0	0	0	0	0	0	0	280	SEE NOTE 1
2	SANTA ANA RIVER NEAR MENTONE POWER CANALS	1,236	1,412	1,906	1,640	1,349	916	576	609	580	638	742	885	12,489	SEE NOTE 1
3	SANTA ANA RIVER NEAR MENTONE COMBINED FLOW	1,285	1,579	1,938	1,662	1,349	916	576	609	580	638	742	885	12,769	SEE NOTE 1
4	REDLANDS WATER COMPANY REDLANDS TUNNEL	52	49	58	81	46	67	44	46	37	50	30	17	577	SEE NOTE 2
5	TOTAL FLOW AVAILABLE FOR DIVERSION	1,347	1,628	1,996	1,743	1,395	983	620	655	617	688	772	902	13,346	LINE 3+4
DIVERSIONS															
<u>EAST HIGHLAND CANAL</u>															
6	EAST HIGHLAND WEIR	0	50	100	100	50	0	0	0	0	0	0	0	300	SEE NOTE 3
7	LESS SPREADING	0	0	0	0	0	0	0	0	0	0	0	0	0	SEE NOTE 3
8	NET EAST HIGHLAND CANAL DIVERSIONS	0	50	100	100	50	0	0	0	0	0	0	0	300	LINE 6-7
<u>NORTH FORK DIVERSION</u>															
9	NORTH FORK WEIR	201	166	227	354	93	4	0	0	0	0	0	2	1,047	SEE NOTE 3
10	LESS SPREADING FROM CANAL AT CITY CR. & SAND CYN.	0	0	0	0	0	0	0	0	0	0	0	0	0	SEE NOTE 3
11	NET NORTH FORK DIVERSION	201	166	227	354	93	4	0	0	0	0	0	2	1,047	LINE 9-10
<u>REDLANDS CANAL</u>															
12	ZANJERO RESIDENCE & SO. CAL. EDISON CO. USE	0	0	1	0	0	0	0	0	1	0	0	0	2	SEE NOTE 4
12A	SBVMWD DIVERSIONS AT MORTON CANYON CONNECTION	0	0	0	0	0	0	0	0	0	0	0	0	0	
13	REDLANDS CANAL WEIR AT SANDBOX	766	785	1,006	887	625	278	56	106	94	218	334	419	5,554	SEE NOTE 5
14	LESS SPREADING MENTONE RES. JUDSON ST. & MOUND CITY	166	333	333	106	0	0	0	0	0	0	0	0	938	SEE NOTE 5
15	NET REDLANDS CANAL DIVERSION	600	452	674	781	625	278	56	106	95	218	334	419	4,618	LINE 12+12A +13-14
<u>BEAR VALLEY HIGHLINE --- SBVMWD GREENSPOT HIGHLINE</u>															
16	GREENSPOT WEIR ON HIGHLINE	257	310	480	387	612	623	615	584	555	517	460	404	5,804	SEE NOTE 6
17	LESS SPREADING AT MILL CREEK AND REES PONDS	140	216	348	0	0	0	0	0	0	0	0	0	704	SEE NOTE 6
18	NET BEAR VALLEY HIGHLINE DIVERSION	117	94	132	387	612	623	615	584	555	517	460	404	5,100	LINE 16-17
19	TOTAL NET DIVERSION FROM AVAILABLE FLOW	918	742	1,133	1,622	1,380	905	671	690	650	735	794	825	11,065	LINE 8+11 +15+18
<u>DEDUCT SANTA ANA WELLS</u>															
20	SANTA ANA WELL NO. 1 RECORDATION NO. 3600021	34	0	0	123	126	76	23	109	73	66	64	63	757	SEE NOTE 7
21	SANTA ANA WELL NO. 2 RECORDATION NO. 3600022	66	3	0	264	115	76	48	49	44	51	51	52	819	SEE NOTE 7
22	TOTAL PUMPED WATER	100	3	0	387	241	152	71	158	117	117	115	115	1,576	LINE 20+21
23	TOTAL SANTA ANA RIVER STREAM DIVERSION AS VERIFIED	818	739	1,133	1,235	1,139	753	600	532	533	618	679	710	9,489	LINE 19-22

NOTES

- U.S.G.S. RECORDS OF SANTA ANA RIVER FLOWS
- REDLANDS WATER COMPANY TUNNEL IS AN INFILTRATION GALLERY WHICH INTERCEPTS SANTA ANA RIVER UNDERFLOW. DATA FROM BEAR VALLEY MUTUAL WATER COMPANY RECORDS. FLOW SHOWN INCLUDES LINE NO. 14. OF THIS TABLE.
- EAST HIGHLAND CANAL AND NORTH FORK CANAL DIVERT WATER TO AGRICULTURAL USE AND LIMITED SPREADING. DATA FROM BEAR VALLEY MUTUAL WATER COMPANY RECORDS BEAR VALLEY MUTUAL WATER COMPANY'S ZANJERO AND SOUTHERN CALIFORNIA EDISON COMPANY DIVERT WATER FROM REDLANDS TUNNEL UPSTREAM OF THE TUNNELS CONFLUENCE WITH REDLANDS CANAL WHICH IS UPSTREAM OF THE REDLANDS CANAL WEIR. DATA FROM BEAR VALLEY MUTUAL WATER COMPANY RECORDS.
- SANTA ANA NO. 1 AND NO. 2 WELLS ARE LOCATED IN UPPER SANTA ANA CANYON AND PUMPED DIRECTLY TO POWER CANALS. DIVERSION OF STREAMFLOW AND WELL EXTRACTIIONS ARE COMMINGLED. DATA FROM BEAR VALLEY MUTUAL WATER COMPANY RECORDS.
 - DATA FROM BEAR VALLEY MUTUAL WATER COMPANY RECORDS OF OPERATIONS OF REDLANDS CANAL WEIR AND REDLANDS CANAL.
 - DATA FROM BEAR VALLEY MUTUAL WATER COMPANY RECORDS OF OPERATIONS OF BEAR VALLEY HIGHLINE. SAN BERNARDINO VALLEY MUNICIPAL WATER DISTRICT COMPLETED ITS GREENSPOT HIGHLINE PIPELINE IN 1985. DATA FROM SBVMWD AND BVMWD.

TABLE NO. 6

SANTA ANA RIVER
VERIFICATIONS OF EXTRACTIONS
FOR CALENDAR YEAR 1991

LINE NO.	LOCATION OF MEASUREMENT	JAN	FEB	MAR	APR	MAY	JUN	JUL	AUG	SEP	OCT	NOV	DEC	TOTAL	REMARKS
1	SANTA ANA RIVER NEAR MENTONE STREAMFLOW	209	315	3,175	1,480	55	25	5	15	14	184	21	176	5,654	SEE NOTE 1
2	SANTA ANA RIVER NEAR MENTONE POWER CANALS	959	703	2,738	4,256	3,212	1,966	1,314	1,022	967	952	1,354	1,341	20,784	SEE NOTE 1
3	SANTA ANA RIVER NEAR MENTONE COMBINED FLOW	1,168	1,018	5,913	5,716	3,267	1,991	1,319	1,037	990	1,136	1,375	1,517	26,447	SEE NOTE 1
4	REDLANDS WATER COMPANY REDLANDS TUNNEL	43	31	61	64	51	86	83	52	102	65	69	83	790	SEE NOTE 2
5	TOTAL FLOW AVAILABLE FOR DIVERSION	1,211	1,049	5,974	5,780	3,318	2,077	1,402	1,089	1,092	1,201	1,444	1,600	27,237	LINE 3+4
DIVERSIONS															
<u>EAST HIGHLAND CANAL</u>															
6	EAST HIGHLAND WEIR	0	0	0	0	0	0	0	0	0	0	0	0	0	SEE NOTE 3
7	LESS SPREADING	0	0	0	0	0	0	0	0	0	0	0	0	0	SEE NOTE 3
8	NET EAST HIGHLAND CANAL DIVERSIONS	0	0	0	0	0	0	0	0	0	0	0	0	0	LINE 6-7
<u>NORTH FORK DIVERSION</u>															
9	NORTH FORK WEIR	152	164	13	220	348	307	195	0	2	51	235	277	1,964	SEE NOTE 3
10	LESS SPREADING FROM CANAL AT CITY CR. & SAND CYN.	0	0	0	0	0	0	0	0	0	0	0	0	0	SEE NOTE 3
11	NET NORTH FORK DIVERSION	152	164	13	220	348	307	195	0	2	51	235	277	1,964	LINE 9-10
<u>REDLANDS CANAL</u>															
12	ZANJERO RESIDENCE & SO. CAL. EDISON CO. USE	0	0	0	1	0	0	0	0	0	0	0	0	2	SEE NOTE 4
12A	SBVMWD DIVERSIONS AT MORTON CANYON CONNECTION	0	0	0	2,133	1,431	321	0	0	0	0	0	0	3,885	SEE NOTE 5
13	REDLANDS CANAL WEIR AT SANDBOX	373	291	380	287	949	1,227	590	431	513	269	500	654	6,464	SEE NOTE 5
14	LESS SPREADING MENTONE RES. JUDSON ST. & MOUND CITY	0	0	0	0	0	0	0	0	0	0	0	0	1,418	SEE NOTE 5
15	NET REDLANDS CANAL DIVERSION	373	291	380	2,421	2,380	1,548	590	431	513	270	500	654	8,933	LINE 12+12A +13-14
<u>BEAR VALLEY HIGHLINE --- SBVMWD GREENSPOT HIGHLINE</u>															
16	GREENSPOT WEIR ON HIGHLINE	115	189	690	615	417	326	561	662	547	641	484	367	5,614	SEE NOTE 6
17	LESS SPREADING AT MILL CREEK AND REES PONDS	83	0	690	554	7	19	0	0	0	0	0	0	1,353	SEE NOTE 6
18	NET BEAR VALLEY HIGHLINE DIVERSION	32	189	0	61	410	307	561	662	547	641	484	367	4,261	LINE 16-17
19	TOTAL NET DIVERSION FROM AVAILABLE FLOW	557	644	393	2,702	3,136	2,162	1,346	1,093	1,062	971	1,310	1,379	15,468	LINE 8+11 +15+18
<u>DEDUCT SANTA ANA WELLS</u>															
20	SANTA ANA WELL NO. 1 RECORDATION NO. 3600021	6	0	0	0	0	0	0	0	0	0	84	67	157	SEE NOTE 7
21	SANTA ANA WELL NO. 2 RECORDATION NO. 3600022	2	0	0	0	0	0	0	0	0	0	122	87	211	SEE NOTE 7
22	TOTAL PUMPED WATER	8	0	0	0	0	0	0	0	0	0	206	154	368	LINE 20+21
23	TOTAL SANTA ANA RIVER STREAM DIVERSION AS VERIFIED	549	644	393	2,702	3,136	2,162	1,346	1,093	1,062	971	1,104	1,225	15,100	LINE 19-22

NOTES

- U.S.G.S. RECORDS OF SANTA ANA RIVER FLOWS
- REDLANDS WATER COMPANY TUNNEL IS AN INFILTRATION GALLERY WHICH INTERCEPTS SANTA ANA RIVER UNDERFLOW. DATA FROM BEAR VALLEY MUTUAL WATER COMPANY RECORDS FLOW SHOWN INCLUDES LINE NO. 14. OF THIS TABLE
- EAST HIGHLAND CANAL AND NORTH FORK CANAL DIVERT WATER TO AGRICULTURAL USE AND LIMITED SPREADING. DATA FROM BEAR VALLEY MUTUAL WATER COMPANY RECORDS
- BEAR VALLEY MUTUAL WATER COMPANY'S ZANJERO AND SOUTHERN CALIFORNIA EDISON COMPANY DIVERT WATER FROM REDLANDS TUNNEL UPSTREAM OF THE TUNNELS CONFLUENCE WITH REDLANDS CANAL WHICH IS UPSTREAM OF THE REDLANDS CANAL WEIR. DATA FROM BEAR VALLEY MUTUAL WATER COMPANY RECORDS.
- DATA FROM BEAR VALLEY MUTUAL WATER COMPANY RECORDS OF OPERATIONS OF REDLANDS CANAL WEIR AND REDLANDS CANAL.
- DATA FROM BEAR VALLEY MUTUAL WATER COMPANY RECORDS OF OPERATIONS OF BEAR VALLEY HIGHLINE. SAN BERNARDINO VALLEY MUNICIPAL WATER DISTRICT COMPLETED ITS GREENSPOT HIGHLINE PIPELINE IN 1985. DATA FROM SBVMWD AND BVMWD.
- SANTA ANA NO.1 AND NO. 2 WELLS ARE LOCATED IN UPPER SANTA ANA CANYON AND PUMPED DIRECTLY TO POWER CANALS. DIVERSION OF STREAMFLOW AND WELL EXTRACTIONS ARE COMINGLED. DATA FROM BEAR VALLEY MUTUAL WATER COMPANY RECORDS.

TABLE NO. 6

SANTA ANA RIVER
VERIFICATIONS OF EXTRACTIONS
FOR CALENDAR YEAR 1992

LINE NO.	LOCATION OF MEASUREMENT	JAN	FEB	MAR	APR	MAY	JUN	JUL	AUG	SEP	OCT	NOV	DEC	TOTAL	REMARKS
1	SANTA ANA RIVER NEAR MENTONE STREAMFLOW	519	3,300	2,362	1,252	362	226	490	59	58	234	265	936	10,063	SEE NOTE 1
2	SANTA ANA RIVER NEAR MENTONE POWER CANALS	1,451	1,663	2,870	5,319	3,712	2,390	2,333	2,347	1,761	1,744	1,843	1,886	29,329	SEE NOTE 1
3	SANTA ANA RIVER NEAR MENTONE COMBINED FLOW	1,970	4,963	5,232	6,571	4,074	2,616	2,833	2,406	1,819	1,978	2,108	2,832	39,392	SEE NOTE 1
4	REDLANDS WATER COMPANY REDLANDS TUNNEL	71	70	95	74	76	82	72	60	60	60	70	80	870	SEE NOTE 2
5	TOTAL FLOW AVAILABLE FOR DIVERSION	2,041	5,033	5,327	6,645	4,150	2,698	2,895	2,466	1,879	2,038	2,178	2,912	40,262	LINE 3+4
DIVERSIONS															
<u>EAST HIGHLAND CANAL</u>															
6	EAST HIGHLAND WEIR	0	0	0	0	33	65	74	97	146	97	53	63	628	SEE NOTE 3
7	LESS SPREADING	0	0	0	0	0	0	0	0	0	0	0	0	0	SEE NOTE 3
8	NET EAST HIGHLAND CANAL DIVERSIONS	0	0	0	0	33	65	74	97	146	97	53	63	628	LINE 6-7
<u>NORTH FORK DIVERSION</u>															
9	NORTH FORK WEIR	73	65	7	199	389	394	380	344	389	336	228	152	2,956	SEE NOTE 3
10	LESS SPREADING FROM CANAL AT CITY CR. & SAND CYN.	0	0	0	0	0	0	0	0	0	0	0	0	0	SEE NOTE 3
11	NET NORTH FORK DIVERSION	73	65	7	199	389	394	380	344	389	336	228	152	2,956	LINE 9-10
<u>REDLANDS CANAL</u>															
12	ZANJERO RESIDENCE & SO. CAL EDISON CO. USE	0	0	0	1	0	0	0	0	0	1	0	0	2	SEE NOTE 4
12A	SBVMWD DIVERSIONS AT MORTON CANYON CONNECTION	0	0	175	489	1,070	435	0	0	0	0	0	0	2,179	SEE NOTE 5
13	REDLANDS CANAL WEIR AT SANDBOX	936	394	20	0	623	1,250	1,625	1,217	686	771	980	955	9,457	SEE NOTE 5
14	LESS SPREADING MENTONE RES. JUDSON ST. & MOUND CITY	873	388	0	0	0	0	0	0	0	0	0	0	1,261	SEE NOTE 5
15	NET REDLANDS CANAL DIVERSION	63	6	195	500	1,693	1,685	1,625	1,217	686	772	980	955	10,377	LINE 12+12A +13-14
<u>BEAR VALLEY HIGHLINE --- SBVMWD GREENSPOT HIGHLINE</u>															
16	GREENSPOT WEIR ON HIGHLINE	126	268	491	469	456	352	429	585	482	532	418	450	5,058	SEE NOTE 6
17	LESS SPREADING AT MILL CREEK AND REES PONDS	120	237	484	376	25	0	61	0	0	0	0	236	1,539	SEE NOTE 6
18	NET BEAR VALLEY HIGHLINE DIVERSION	6	31	7	93	431	352	368	585	482	532	418	214	3,519	LINE 16-17
19	TOTAL NET DIVERSION FROM AVAILABLE FLOW	142	102	209	792	2,546	2,496	2,447	2,243	1,703	1,737	1,679	1,384	17,480	LINE 8+11 +15+18
<u>DEDUCT SANTA ANA WELLS</u>															
20	SANTA ANA WELL NO. 1 RECORDATION NO. 3600021	0	0	0	0	0	0	0	0	0	11	13	0	24	SEE NOTE 7
21	SANTA ANA WELL NO. 2 RECORDATION NO. 3600022	0	0	0	0	0	0	0	0	0	23	50	0	73	SEE NOTE 7
22	TOTAL PUMPED WATER	0	0	0	0	0	0	0	0	0	34	63	0	97	LINE 20+21
23	TOTAL SANTA ANA RIVER STREAM DIVERSION AS VERIFIED	142	102	209	792	2,546	2,496	2,447	2,243	1,703	1,703	1,616	1,384	17,383	LINE 19-22

NOTES

- U.S.G.S. RECORDS OF SANTA ANA RIVER FLOWS
 - REDLANDS WATER COMPANY TUNNEL IS AN INFILTRATION GALLERY WHICH INTERCEPTS SANTA ANA RIVER UNDERFLOW. DATA FROM BEAR VALLEY MUTUAL WATER COMPANY RECORDS. FLOW SHOWN INCLUDES LINE NO. 14. OF THIS TABLE
 - EAST HIGHLAND CANAL AND NORTH FORK CANAL DIVERT WATER TO AGRICULTURAL USE AND LIMITED SPREADING. DATA FROM BEAR VALLEY MUTUAL WATER COMPANY RECORDS
 - BEAR VALLEY MUTUAL WATER COMPANY'S ZANJERO AND SOUTHERN CALIFORNIA EDISON COMPANY DIVERT WATER FROM REDLANDS TUNNEL UPSTREAM OF THE TUNNEL'S CONFLUENCE WITH REDLANDS CANAL WHICH IS UPSTREAM OF THE REDLANDS CANAL WEIR. DATA FROM BEAR VALLEY MUTUAL WATER COMPANY RECORDS.
- NOTES
- DATA FROM BEAR VALLEY MUTUAL WATER COMPANY RECORDS OF OPERATIONS OF REDLANDS CANAL WEIR AND REDLANDS CANAL.
 - DATA FROM BEAR VALLEY MUTUAL WATER COMPANY RECORDS OF OPERATIONS OF BEAR VALLEY HIGHLINE. SAN BERNARDINO VALLEY MUNICIPAL WATER DISTRICT COMPLETED ITS GREENSPOT HIGHLINE PIPELINE IN 1995. DATA FROM SBVMWD AND BVMWC.
 - SANTA ANA NO. 1 AND NO. 2 WELLS ARE LOCATED IN UPPER SANTA ANA CANYON AND PUMPED DIRECTLY TO POWER CANALS. DIVERSION OF STREAFLOW AND WELL EXTRACTIONS ARE COMMINGLED. DATA FROM BEAR VALLEY MUTUAL WATER COMPANY RECORDS.

TABLE NO. 6

SANTA ANA RIVER
VERIFICATIONS OF EXTRACTIIONS
FOR CALENDAR YEAR 1993

LINE NO.	LOCATION OF MEASUREMENT	JAN	FEB	MAR	APR	MAY	JUN	JUL	AUG	SEP	OCT	NOV	DEC	TOTAL	REMARKS
1	SANTA ANA RIVER NEAR MENTONE STREAMFLOW	39,747	24,747	24,050	15,348	10,326	6,881	3,523	1,204	835	531	470	502	128,164	SEE NOTE 1
2	SANTA ANA RIVER NEAR MENTONE POWER CANALS	496	1,546	3,217	4,288	5,252	4,808	5,188	4,596	3,669	3,130	2,916	2,791	41,897	SEE NOTE 1
3	SANTA ANA RIVER NEAR MENTONE COMBINED FLOW	40,243	26,293	27,267	19,636	15,578	11,689	8,711	5,800	4,504	3,661	3,386	3,293	170,061	SEE NOTE 1
4	REDLANDS WATER COMPANY REDLANDS TUNNEL													900	SEE NOTE 2
5	TOTAL FLOW AVAILABLE FOR DIVERSION	40,243	26,293	27,267	19,636	15,578	11,689	8,711	5,800	4,504	3,661	3,386	3,293	170,961	LINE 3+4
DIVERSIONS															
<u>EAST HIGHLAND CANAL</u>															
6	EAST HIGHLAND WEIR	0	0	0	6	34	27	35	38	68	92	87	21	408	SEE NOTE 3
7	LESS SPREADING	0	0	0	0	0	0	0	0	0	0	0	0	0	SEE NOTE 3
8	NET EAST HIGHLAND CANAL DIVERSIONS	0	0	0	6	34	27	35	38	68	92	87	21	408	LINE 6-7
<u>NORTH FORK DIVERSION</u>															
9	NORTH FORK WEIR	0	0	302	426	442	387	471	518	474	438	461	324	4,243	SEE NOTE 3
10	LESS SPREADING FROM CANAL AT CITY CR. & SAND CYN.	0	0	0	0	0	0	0	0	0	0	0	0	0	SEE NOTE 3
11	NET NORTH FORK DIVERSION	0	0	302	426	442	387	471	518	474	438	461	324	4,243	LINE 9-10
<u>REDLANDS CANAL</u>															
12	ZANJERO RESIDENCE & SO. CAL EDISON CO. USE	0	0	1	0	0	0	0	0	1	0	0	0	2	SEE NOTE 4
12A	SBVMWD DIVERSIONS AT MORTON CANYON CONNECTION	0	0	0	0	2,622	2,313	2,716	1,947	0	0	0	0	9,598	SEE NOTE 5
13	REDLANDS CANAL WEIR AT SANDBOX	185	407	507	1,029	189	70	75	493	1,637	1,687	1,484	1,517	9,280	SEE NOTE 5
14	LESS SPREADING MENTONE RES. JUDSON ST. & FOOTHILL PIPELINE	185	407	461	0	419	0	0	0	0	0	0	0	1,472	SEE NOTE 5
15	NET REDLANDS CANAL DIVERSION	0	0	47	1,029	2,392	2,383	2,791	2,440	1,638	1,687	1,484	1,517	17,408	LINE 12+12A +13-14
<u>BEAR VALLEY HIGHLINE --- SBVMWD GREENSPOT HIGHLINE</u>															
16	GREENSPOT DELIVERIES FROM GREENSPOT PIPELINE	0	0	60	136	364	346	347	925	842	639	768	755	5,182	SEE NOTE 6
17	LESS SPREADING AT MILL CREEK AND REES PONDS	0	0	0	0	0	0	0	425	126	7	177	246	981	SEE NOTE 6
18	NET BEAR VALLEY HIGHLINE DIVERSION	0	0	60	136	364	346	347	500	716	632	591	509	4,201	LINE 16-17
19	TOTAL NET DIVERSION FROM AVAILABLE FLOW	0	0	409	1,597	3,232	3,143	3,644	3,496	2,896	2,849	2,623	2,371	26,260	LINE 8+11 +15+18
<u>DUCT SANTA ANA WELLS</u>															
20	SANTA ANA WELL NO. 1 RECORDATION NO. 3600021	0	0	0	0	0	0	0	0	0	0	0	0	0	SEE NOTE 7
21	SANTA ANA WELL NO. 2 RECORDATION NO. 3600022	0	0	0	0	0	0	0	0	0	0	0	0	0	SEE NOTE 7
22	TOTAL PUMPED WATER	0	0	0	0	0	0	0	0	0	0	0	0	0	LINE 20+21
23	TOTAL SANTA ANA RIVER STREAM DIVERSION AS VERIFIED	0	0	409	1,597	3,232	3,143	3,644	3,496	2,896	2,849	2,623	2,371	26,260	LINE 19-22

NOTES

- U.S.G.S. RECORDS OF SANTA ANA RIVER FLOWS
- REDLANDS WATER COMPANY TUNNEL IS AN INFILTRATION GALLERY WHICH INTERCEPTS SANTA ANA RIVER UNDERFLOW. DATA FROM BEAR VALLEY MUTUAL WATER COMPANY RECORDS. FLOW SHOWN INCLUDES LINE NO. 14. OF THIS TABLE
- EAST HIGHLAND CANAL AND NORTH FORK CANAL DIVERT WATER TO AGRICULTURAL USE AND LIMITED SPREADING. DATA FROM SBVMWD.
- BEAR VALLEY MUTUAL WATER COMPANY'S ZANJERO AND SOUTHERN CALIFORNIA EDISON COMPANY DIVERT WATER FROM REDLANDS TUNNEL UPSTREAM OF THE TUNNELS CONFLUENCE WITH REDLANDS CANAL WHICH IS UPSTREAM OF THE REDLANDS CANAL WEIR. DATA FROM BEAR VALLEY MUTUAL WATER COMPANY RECORDS.
- DATA FROM BEAR VALLEY MUTUAL WATER COMPANY RECORDS OF OPERATIONS OF REDLANDS CANAL WEIR AND REDLANDS CANAL.
- DATA FROM BEAR VALLEY MUTUAL WATER COMPANY RECORDS OF OPERATIONS OF BEAR VALLEY HIGHLINE. SAN BERNARDINO VALLEY MUNICIPAL WATER DISTRICT COMPLETED ITS GREENSPOT HIGHLINE PIPELINE IN 1985. DATA FROM SBVMWD AND BVMWC.
- SANTA ANA NO. 1 AND NO. 2 WELLS ARE LOCATED IN UPPER SANTA ANA CANYON AND PUMPED DIRECTLY TO POWER CANALS. DIVERSION OF STREAMFLOW AND WELL EXTRACTIIONS ARE COMMINGLED. DATA FROM BEAR VALLEY MUTUAL WATER COMPANY RECORDS.

TABLE NO. 6

SANTA ANA RIVER
VERIFICATIONS OF EXTRACTIONS
FOR CALENDAR YEAR 1984

LINE NO.	LOCATION OF MEASUREMENT	JAN	FEB	MAR	APR	MAY	JUN	JUL	AUG	SEP	OCT	NOV	DEC	TOTAL	REMARKS
1	SANTA ANA RIVER NEAR MENTONE STREAMFLOW	451	1,667	1,385	501	420	220	57	25	30	298	860	388	6,313	SEE NOTE 1
2	SANTA ANA RIVER NEAR MENTONE POWER CANALS	2,810	3,050	3,921	3,488	3,120	1,728	1,738	1,702	1,985	1,822	1,943	1,943	29,427	SEE NOTE 1
3	SANTA ANA RIVER NEAR MENTONE COMBINED FLOW	3,261	4,717	5,306	3,987	3,540	2,342	1,785	1,763	1,732	2,283	2,882	2,342	35,740	SEE NOTE 1
4	REDLANDS WATER COMPANY REDLANDS TUNNEL													900	SEE NOTE 2
5	TOTAL FLOW AVAILABLE FOR DIVERSION	3,261	4,717	5,306	3,987	3,540	2,342	1,785	1,763	1,732	2,283	2,882	2,342	36,640	LINE 3+4
DIVERSIONS															
6	EAST HIGHLAND CANAL														
7	EAST HIGHLAND WEIR	42	7	0	20	75	93	135	143	146	148	121	92	1,022	SEE NOTE 3
8	LESS SPREADING	0	0	0	0	0	0	0	0	0	0	0	0	0	SEE NOTE 3
9	NET EAST HIGHLAND CANAL DIVERSIONS	42	7	0	20	75	93	135	143	146	148	121	92	1,022	LINE 6-7
NORTH FORK DIVERSION															
9	NORTH FORK WEIR	317	29	75	253	341	295	328	303	373	369	300	321	3,304	SEE NOTE 3
10	LESS SPREADING FROM CANAL AT CITY CR. & SAND CYN.	0	0	0	0	0	0	0	0	0	0	0	0	0	SEE NOTE 3
11	NET NORTH FORK DIVERSION	317	29	75	253	341	295	328	303	373	369	300	321	3,304	LINE 9-10
REDLANDS CANAL															
12	ZAMIERO RESIDENCE & SO. CAL. EDISON CO. USE	0	0	1	0	0	0	0	0	1	0	0	0	2	SEE NOTE 4
12A	SBVMWD DIVERSIONS AT MORTON CANYON CONNECTION	0	0	0	0	0	0	0	0	0	0	0	0	0	SEE NOTE 5
13	REDLANDS CANAL WEIR AT SANDBOX	1,430	452	1,310	1,573	1,298	667	415	709	703	891	1,139	1,155	11,842	SEE NOTE 5
14	LESS SPREADING MENTONE RES. JUDSON ST. & FOOHILL PIPELINE	676	341	418	424	62	0	0	0	0	0	0	223	2,144	SEE NOTE 5
15	NET REDLANDS CANAL DIVERSION	754	111	893	1,149	1,236	667	415	709	704	891	1,139	932	9,700	LINE 12+12A +13-14
BEAR VALLEY HIGHLINE															
16	BEAR VALLEY HIGHLINE	0	0	0	0	11	261	361	179	257	297	276	230	1,872	SEE NOTE 6
17	LESS SPREADING AT MILL CREEK	0	0	0	0	0	0	0	0	0	0	0	0	0	SEE NOTE 6
18	NET BEAR VALLEY HIGHLINE DIVERSION	0	0	0	0	11	261	361	179	257	297	276	230	1,872	LINE 16-17
SAN BERNARDINO VALLEY MWD GREENSPOT PIPELINE															
19	GREENSPOT METER STATION	861	645	834	960	1,021	666	403	448	302	280	47	81	6,548	SEE NOTE 6
20	LESS SPREADING AT MILL CREEK	285	532	469	422	481	312	60	0	0	9	11	0	2,541	SEE NOTE 6
21	NET GREENSPOT PIPELINE	596	113	365	538	560	354	343	448	302	271	36	81	4,007	LINE 19-20
22	TOTAL NET DIVERSION FROM AVAILABLE FLOW	1,709	260	1,333	1,960	2,223	1,670	1,582	1,782	1,782	2,076	1,872	1,656	19,905	LINE 8+11 +15+18+21
DEDUCT SANTA ANA WELLS															
23	SANTA ANA WELL NO. 1 RECORDATION NO. 3600021	0	0	0	0	0	36	84	88	34	0	0	0	242	SEE NOTE 7
24	SANTA ANA WELL NO. 2 RECORDATION NO. 3600022	0	0	0	0	0	47	142	131	31	0	0	0	351	SEE NOTE 7
25	TOTAL PUMPED WATER	0	0	0	0	0	83	226	219	65	0	0	0	593	LINE 23+24
26	TOTAL SANTA ANA RIVER STREAM DIVERSION AS VERIFIED	1,709	260	1,333	1,960	2,223	1,587	1,356	1,563	1,717	2,076	1,872	1,656	19,312	LINE 22-25

NOTES

- U.S.G.S. RECORDS OF SANTA ANA RIVER FLOWS
 - REDLANDS WATER COMPANY TUNNEL IS AN INFILTRATION GALLERY WHICH INTERCEPTS SANTA ANA RIVER UNDERFLOW. DATA FROM SAN BERNARDINO VALLEY WATER CONSERVATION DISTRICT. FLOW SHOWN INCLUDES LINE NO. 12 OF THIS TABLE.
 - EAST HIGHLAND CANAL AND NORTH FORK CANAL DIVERT WATER TO AGRICULTURAL USE AND LIMITED SPREADING. DATA FROM SAN BERNARDINO VALLEY WATER CONSERVATION DISTRICT.
 - THE CORPS OF ENGINEERS AND SOUTHERN CALIFORNIA EDISON COMPANY DIVERT WATER FROM REDLANDS TUNNEL UPSTREAM OF THE TUNNELS CONFLUENCE WITH REDLANDS CANAL WHICH IS UPSTREAM OF THE REDLANDS CANAL WEIR.
- NOTES
- DATA FROM SAN BERNARDINO VALLEY MUNICIPAL WATER DISTRICT RECORDS OF OPERATIONS OF REDLANDS CANAL WEIR AND REDLANDS CANAL
 - DATA FROM SAN BERNARDINO VALLEY MUNICIPAL WATER DISTRICT RECORDS OF OPERATIONS OF BEAR VALLEY HIGHLINE. SAN BERNARDINO VALLEY MUNICIPAL WATER DISTRICT COMPLETED ITS GREENSPOT PIPELINE IN 1985.
 - SANTA ANA NO. 1 AND NO. 2 WELLS ARE LOCATED IN UPPER SANTA ANA CANYON AND PUMPED DIRECTLY TO POWER CANALS. DIVERSION OF STREAFLOW AND WELL EXTRACTIONS ARE COMINGLED. DATA FROM SAN BERNARDINO VALLEY WATER CONSERVATION DISTRICT.

TABLE NO. 7

SUMMARY OF REPORTED EXTRACTIONS FROM LYTLE
CREEK, MILL CREEK, AND SANTA ANA RIVER

TABLE NO. 7

SUMMARY OF REPORTED EXTRACTATIONS FROM
LYTLE CREEK, MILL CREEK AND
SANTA ANA RIVER

	1959	1960	1961	1962	1963	1959-63 AVERAGE	1990	1991	1992	1993	1994	1990-94 AVERAGE
<u>FILED LYTLE CREEK DIVERSIONS</u>												
FONTANA UNION WATER COMPANY RECORDATION NO. 3600591	8,487	5,833	4,321	8,732	6,145	6,704	204	1,633	FC	--	--	367
MOUNT VERNON WATER COMPANY RECORDATION NO. 3600320	730	730	730	730	730	730	724	724	724	1,143	102	683
RIALTO, CITY OF RECORDATION NO. 3601718	624	626	625	587	624	617	792	1,014	743	193	844	717
SAN BERNARDINO, CITY OF RECORDATION NO. 3600739	1,069	994	1,286	1,403	1,279	1,206	1,448	1,448	1,448	520	--	973
WEST SAN BERNARDINO COUNTY WATER DIST RECORDATION NO. 3600312	4,258	2,709	2,424	4,392	4,087	3,576	2,554	3,701	3,696	3,696	3,697	3,469
TOTAL REPORTED DIVERSIONS	15,168	10,892	9,386	15,844	12,875	12,833	5,722	8,520	6,611	5,552	4,643	6,210

FILED AND NON-FILED MILL CREEK DIVERSIONS

REDLANDS, CITY OF (1) RECORDATION NO. 3601302	--	--	--	--	--	--	6,794	11,109	14,559	19,086	14,505	13,211
NON-FILED 1S2W13B	--	--	--	--	--	--	0	0	0	0	0	0
TOTAL REPORTED DIVERSIONS	--	--	--	--	--	--	6,794	11,109	14,559	19,086	14,505	13,211

FILED AND NON-FILED SANTA ANA RIVER DIVERSIONS

BEAR VALLEY MUTUAL WATER COMPANY (2) RECORDATION NO. 3600028	--	--	--	--	--	--	11,244	20,651	26,014	42,079	23,812	24,760
REDLANDS WATER COMPANY (3) NON-FILED 1S2W8	--	--	--	--	--	--	577	790	870	900	900	807
TOTAL REPORTED DIVERSIONS	--	--	--	--	--	--	11,821	21,441	26,884	42,979	24,712	25,567

NOTES

- PRIOR TO 1974 VERIFICATION, THE VERIFIED NET DIVERSIONS FROM MILL CREEK WERE SHOWN ON TABLES 1 AND 2 FOR FILERS AND NON-FILERS RESPECTIVELY. SEE TABLE 5 1974 TO DATE.
- PRIOR TO 1974 VERIFICATION, THE VERIFIED NET DIVERSIONS FROM SANTA ANA RIVER WERE SHOWN ON TABLES 1 AND 2 FOR FILERS AND NON-FILERS RESPECTIVELY. SEE TABLE 6 1974 TO DATE.
- PRIOR TO 1974 VERIFICATION, THE VERIFIED PRODUCTION OF REDLANDS WATER COMPANY'S REDLANDS TUNNEL WAS SHOWN IN TABLE 2. SEE TABLE 6 1974 TO DATE.

TABLE NO. 8

SUMMARY OF PRODUCTION FROM SAN BERNARDINO
BASIN AREA AND CORRECTION FOR VERIFIED
DIVERSIONS OF MAJOR STREAMFLOWS

TABLE NO. 8

SUMMARY OF PRODUCTION FROM
SAN BERNARDINO BASIN AREA AND
CORRECTION FOR VERIFIED DIVERSIONS
OF MAJOR STREAMFLOWS

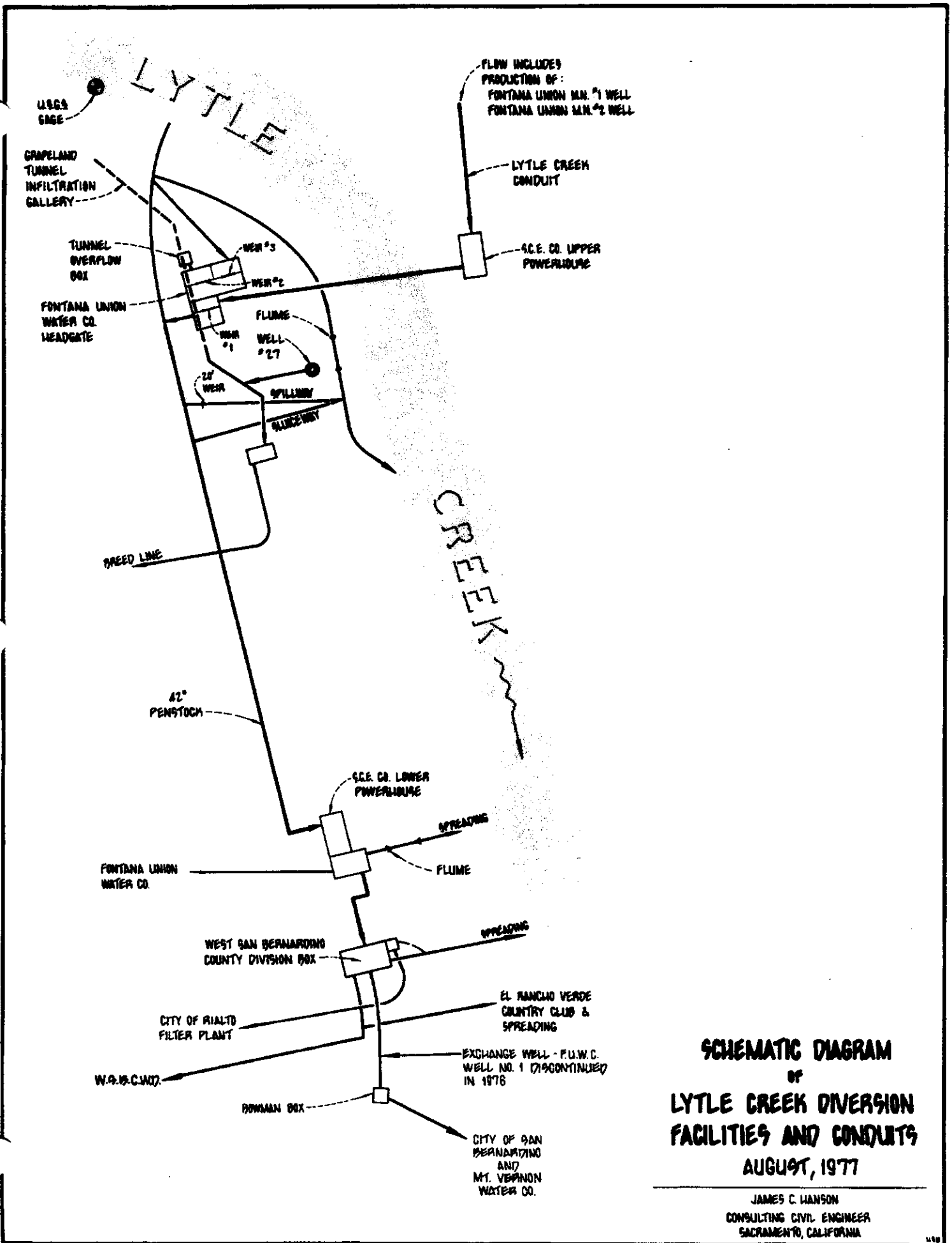
	1959	1960	1961	1962	1963	1959-63 AVERAGE	1990	1991	1992	1993	1994	1990-94 AVERAGE
BASIN TOTAL PRODUCTION (1) FILED AND NON-FILED	191,189	174,999	182,060	175,939	158,609	176,559	173,033	175,950	179,263	199,545	184,137	182,386
TOTAL RECORDED STREAMFLOW DIVERSIONS												
LYTLE CREEK (2)	15,168	10,892	9,386	15,844	12,875	12,833	5,722	8,520	6,611	5,552	4,643	6,210
MILL CREEK (2)	--	--	--	--	--	--	6,794	11,109	14,559	19,086	14,505	13,211
SANTA ANA RIVER (2)	--	--	--	--	--	--	11,821	21,441	26,884	42,979	24,712	25,567
BASIN TOTAL PRODUCTION LESS MAJOR STREAM DIVERSIONS	176,021	164,107	172,674	160,095	145,734	163,726	148,696	134,880	131,209	131,928	140,277	137,398
VERIFIED STREAMFLOW DIVERSIONS												
LYTLE CREEK (3)	11,499	6,706	4,428	11,755	7,861	8,450	6,305	8,242	8,242	8,933	13,416	9,028
MILL CREEK (4)	--	--	--	--	--	--	2,975	8,306	9,953	9,905	11,237	8,475
SANTA ANA RIVER (5)	--	--	--	--	--	--	9,489	15,100	17,383	26,260	19,312	17,509
BASIN TOTAL VERIFIED PRODUCTION FROM SAN BERNARDINO BASIN AREA	187,520	170,815	177,102	171,850	153,595	172,176	167,465	166,528	166,787	177,026	184,242	172,410
TOTAL VERIFIED PRODUCTION FROM SAN BERNARDINO BASIN AREA EXCLUDING MINOR PRODUCTION	186,546	170,058	176,439	171,015	152,651	171,342	167,272	166,347	166,596	176,845	184,022	172,216

NOTES

- TOTAL FILED AND NON-FILED PRODUCTION BY NON-PLAINTIFFS FROM SAN BERNARDINO BASIN AREA FROM TABLE NO. 3.
- FROM TABLE NO. 7 SUMMARY OF REPORTED EXTRACTIONS FROM LYTLE CREEK, MILL CREEK AND SANTA ANA RIVER.
- FROM TABLE NO. 4 LYTLE CREEK VERIFICATIONS OF EXTRACTIONS.
- FROM TABLE NO. 5 MILL CREEK VERIFICATIONS OF EXTRACTIONS.
- FROM TABLE NO. 6 SANTA ANA RIVER VERIFICATIONS OF EXTRACTIONS (INCLUDES REDLANDS WATER COMPANY'S, REDLANDS TUNNEL)
- EXCLUDES THOSE EXTRACTIONS FOR WHICH THE 1959-63 AVERAGE WAS LESS THAN 25 ACRE-FEET.
- TOTAL BASIN PRODUCTION FROM SAN BERNARDINO BASIN AREA. SEE TABLE NO. 3 "TOTAL PRODUCTION FROM SAN BERNARDINO BASIN AREA"
- EXCLUDES THOSE EXTRACTIONS FOR WHICH THE ANNUAL OWNER TOTAL PRODUCTION WAS LESS THAN 25 ACRE-FEET. SEE TABLE NO. 3 "TOTAL PRODUCTION FROM SAN BERNARDINO BASIN EXCLUDING THOSE AMOUNTS FOR WHICH THE OWNER TOTAL PRODUCTION WAS LESS THAN 25 ACRE-FEET" THE AMOUNT IS ADJUSTED AS SHOWN ABOVE FOR VERIFIED STREAM DIVERSIONS.

PLATE NO. 1

SCHEMATIC DIAGRAM OF LYTLE CREEK DIVERSION
FACILITIES AND CONDUITS



SCHEMATIC DIAGRAM
 OF
LYTLE CREEK DIVERSION
FACILITIES AND CONDUITS
 AUGUST, 1977

JAMES C. HANSON
 CONSULTING CIVIL ENGINEER
 SACRAMENTO, CALIFORNIA

PLATE NO. 1A

LOCATION MAP, LYTLE CREEK DIVERSIONS

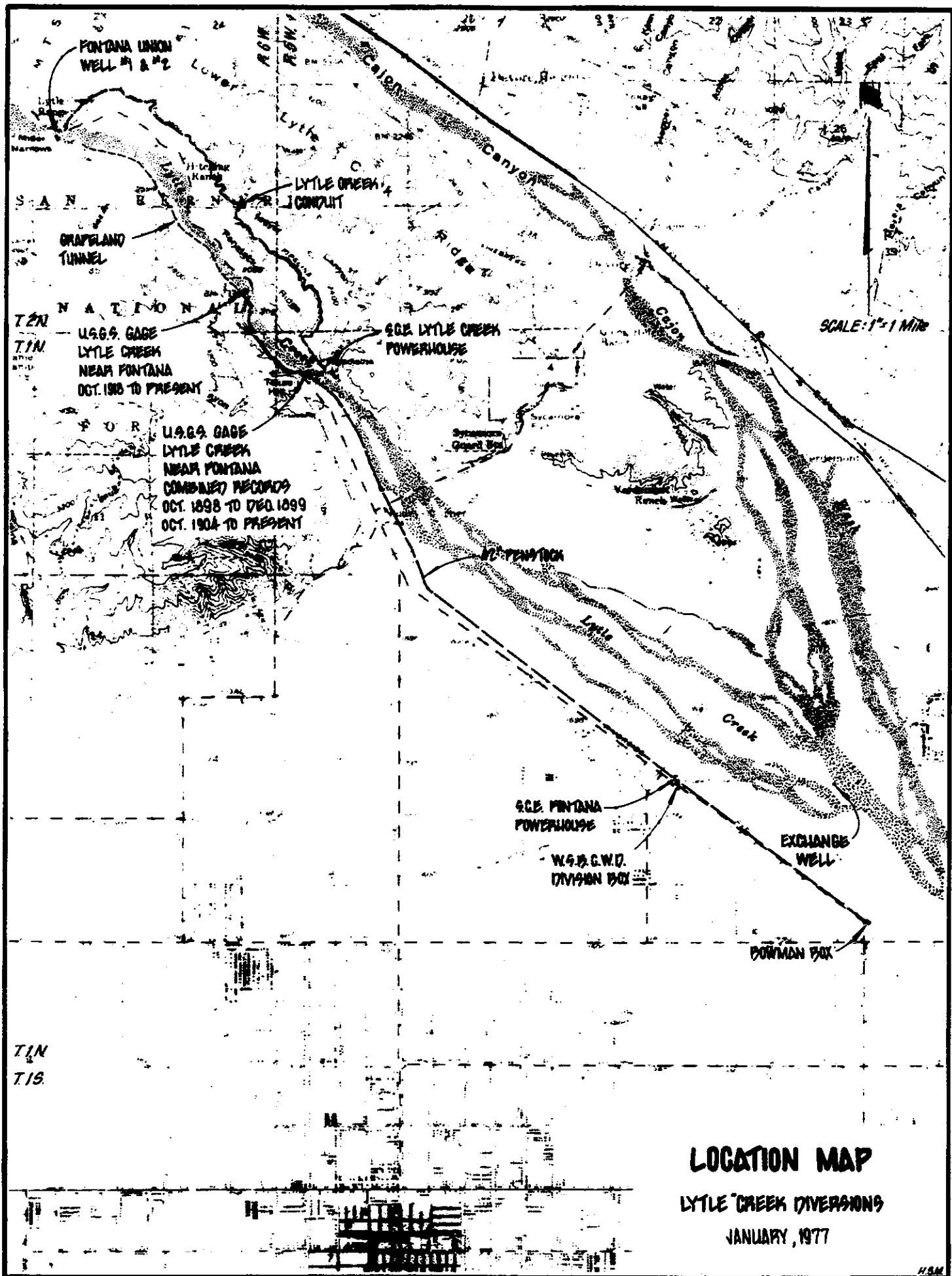
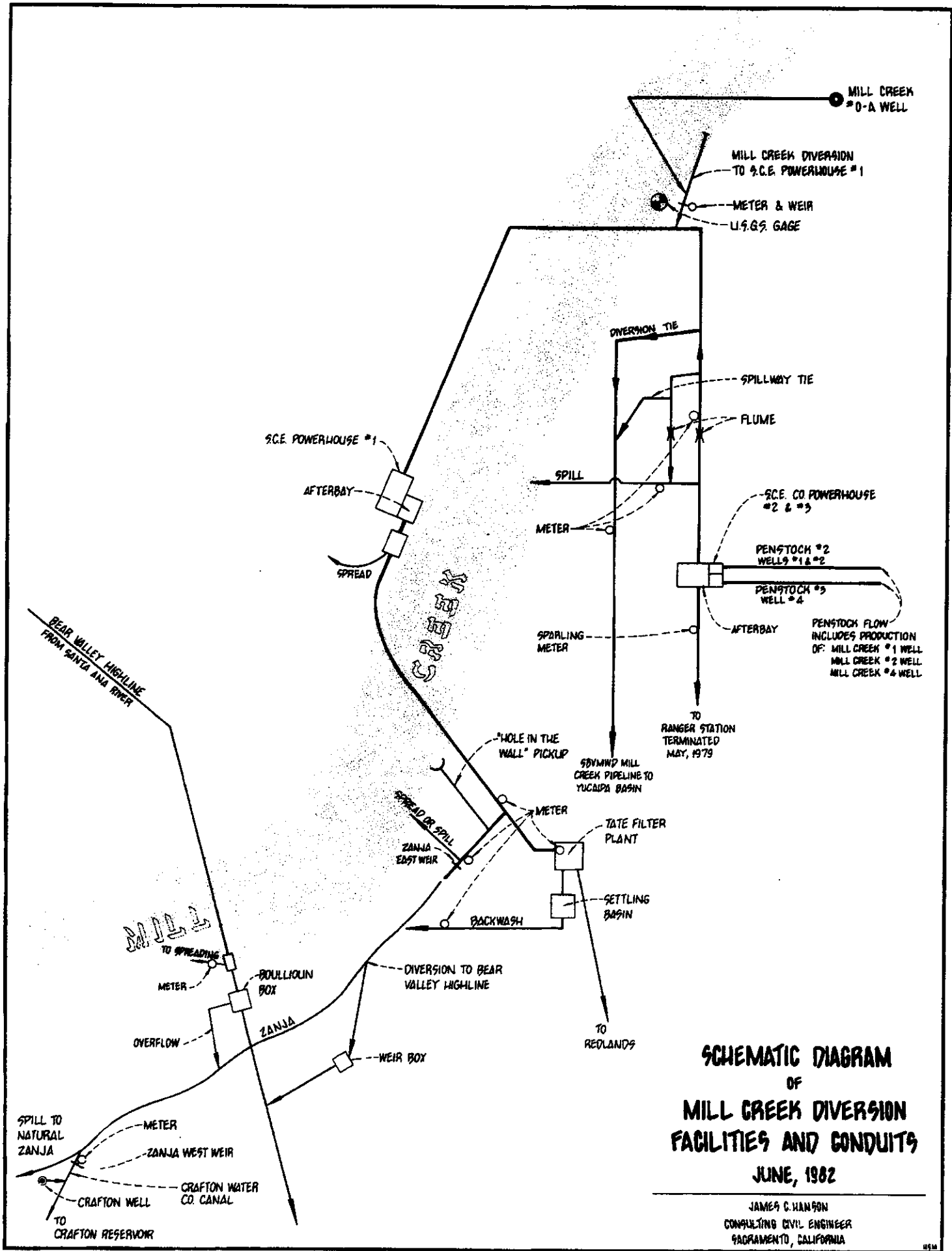


PLATE NO. 2

SCHEMATIC DIAGRAM OF MILL CREEK DIVERSION
FACILITIES AND CONDUITS

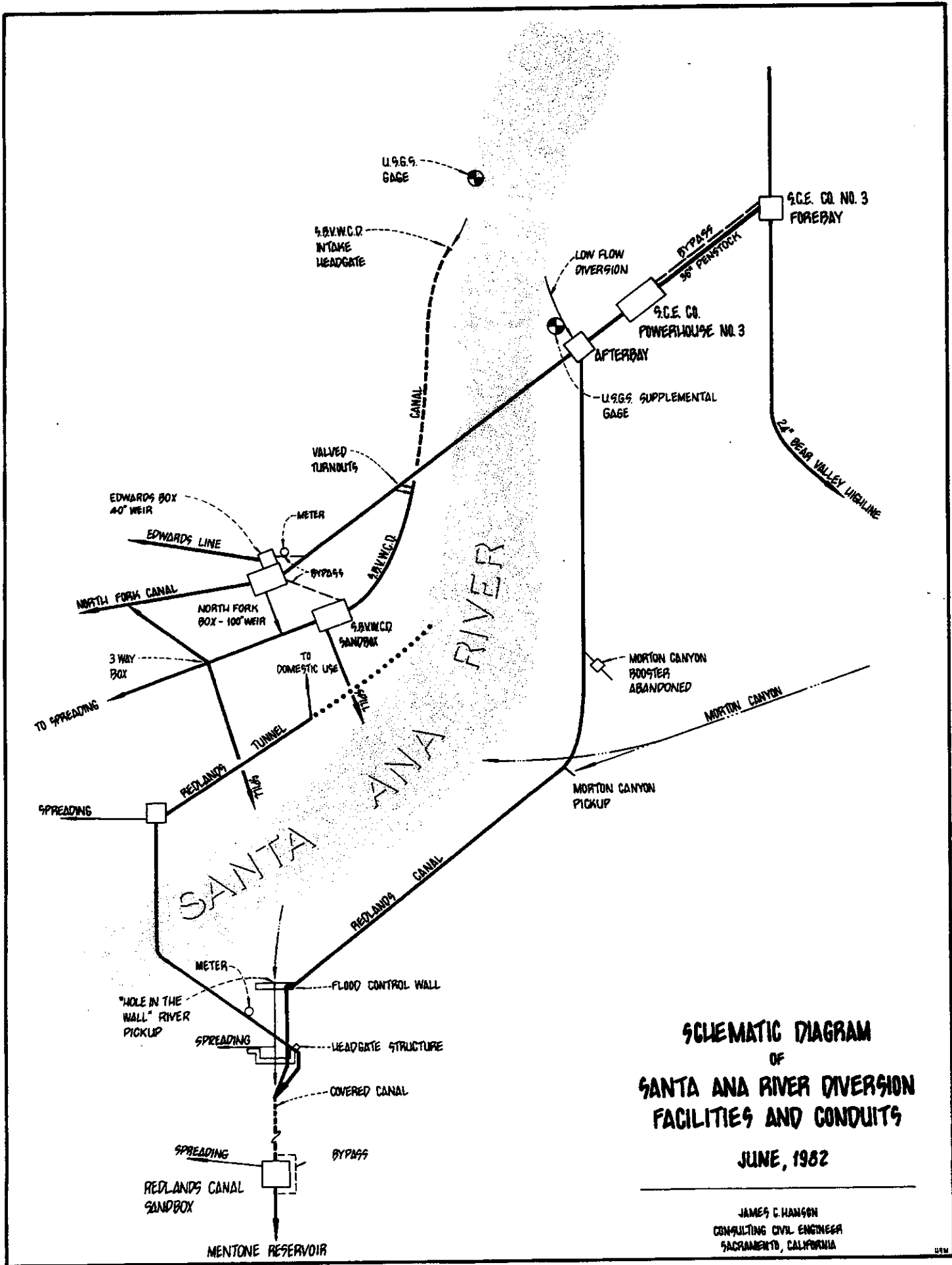


**SCHEMATIC DIAGRAM
OF
MILL CREEK DIVERSION
FACILITIES AND CONDUITS
JUNE, 1982**

JAMES C. HANSON
CONSULTING CIVIL ENGINEER
SACRAMENTO, CALIFORNIA

PLATE NO. 3

SCHEMATIC DIAGRAM OF SANTA ANA RIVER
DIVERSION FACILITIES AND CONDUITS



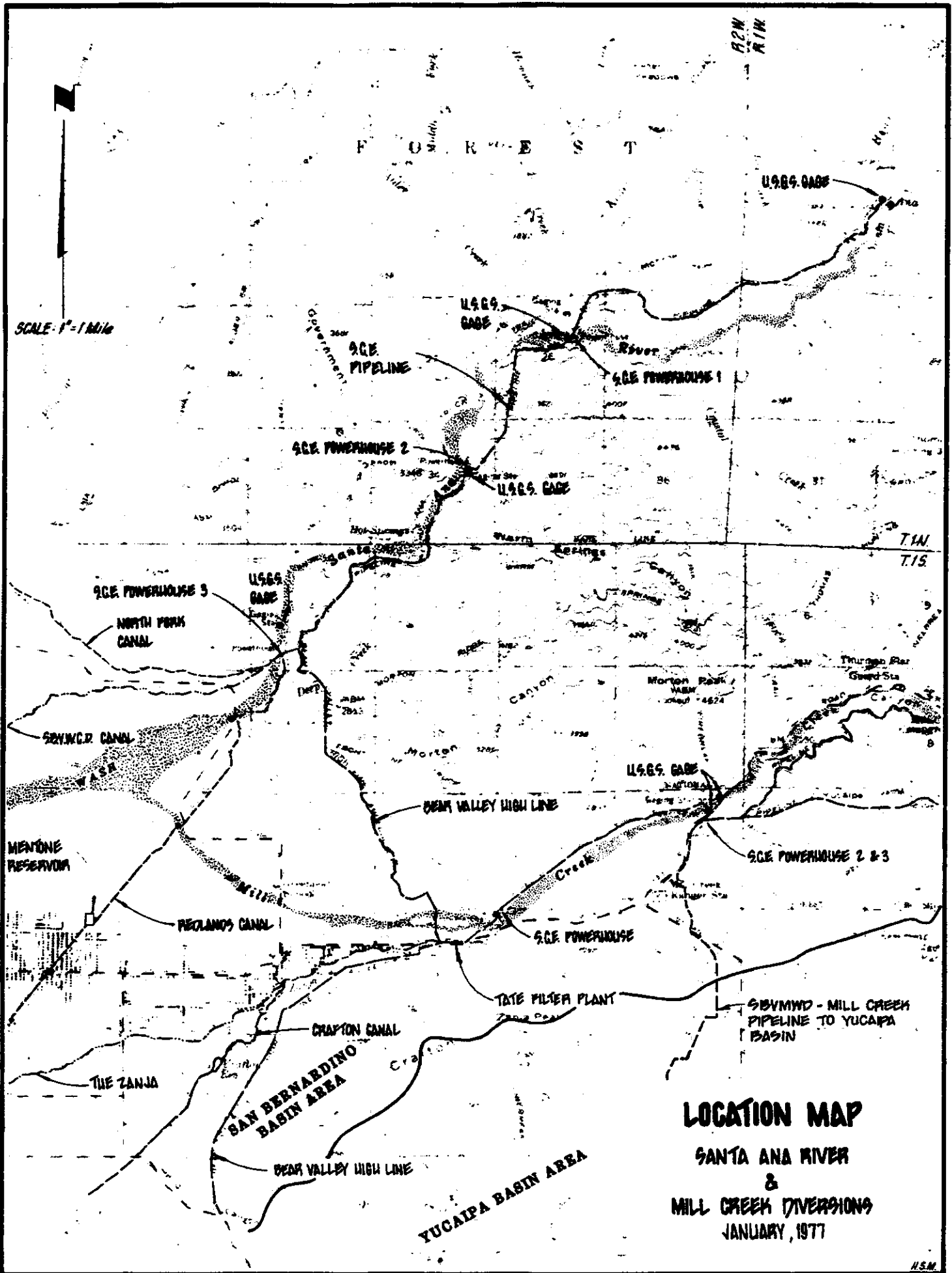
**SCHEMATIC DIAGRAM
OF
SANTA ANA RIVER DIVERSION
FACILITIES AND CONDUITS**

JUNE, 1982

JAMES C. HANSON
CONSULTING CIVIL ENGINEER
SACRAMENTO, CALIFORNIA

PLATE NO. 3A

LOCATION MAP, SANTA ANA RIVER AND MILL CREEK DIVERSIONS



LOCATION MAP

**SANTA ANA RIVER
&
MILL CREEK DIVERSIONS
JANUARY, 1977**

VOLUME 1A - 1994

REPORT OF WATERMASTER

Western Municipal Water District of Riverside County, et al
Plaintiffs

vs.

East San Bernardino County Water District, et al
Defendants

Superior Court of Riverside County
Case No. 78426

VOLUME 1A - 1994

VERIFIED EXTRACTIONS FROM THE
SAN BERNARDINO BASIN AREA
FOR
CALENDAR YEARS 1959-1963 & 1990-1994

By Plaintiffs - City of Riverside, The Gage Canal Co.,
Meeks & Daley Water Co., Agua Mansa Water Co.,
Riverside Highland Water Co.,
and Regents of University of California

ANNUAL ACCOUNTING
FOR INDIVIDUAL WELLS

AUGUST 1, 1996

WATERMASTER

Donald L. Harriger
Robert L. Reiter

REPORT OF WATERMASTER

Western Municipal Water District of Riverside County, et al
Plaintiffs

vs.

East San Bernardino County Water District, et al
Defendants

Superior Court of Riverside County

Case No. 78426

VOLUME 1A - 1994

VERIFIED EXTRACTIONS FROM

SAN BERNARDINO BASIN AREA

FOR

CALENDAR YEARS 1959-1963 AND 1990-1994

By Plaintiffs - City of Riverside, The Gage Canal Company,
Meeks & Daley Water Company, Agua Mansa Water Company,
Riverside Highland Water Company,
and Regents of University of California

ANNUAL ACCOUNTING
FOR INDIVIDUAL WELLS

AUGUST 1, 1996

WATERMASTER

Donald L. Harriger
Robert L. Reiter

VOLUME 1A-1994

TABLE OF CONTENTS

CHAPTER I PAGE

PLAINTIFFS EXTRACTIONS FROM THE SAN BERNARDINO BASIN
AREA FOR CALENDAR YEARS 1959-1963 AND 1990-1994 . . . i

CHAPTER II

PLAINTIFFS EXTRACTIONS FROM THE SAN BERNARDINO BASIN
AREA FOR CALENDAR YEARS 1959 THROUGH 1963 AND 1990
THROUGH 1994 AND DISTRIBUTION BY SERVICE AREA . . . iii

SAN BERNARDINO BASIN AREA,
CROSS INDEX BY OWNER-PLAINTIFFS 1

SAN BERNARDINO BASIN AREA,
CROSS INDEX BY STATE WELL NUMBER-PLAINTIFFS 4

SAN BERNARDINO BASIN AREA,
CROSS INDEX BY RECORDATION NUMBER-PLAINTIFFS 7

TABLE NO. 1

VERIFIED EXTRACTIONS BY OWNERS (PLAINTIFFS) WHICH
HAVE FILINGS WITH THE STATE WATER RESOURCES CONTROL
BOARD FOR SAN BERNARDINO BASIN AREA 10

TABLE NO. 2

SUMMARY OF EXTRACTIONS (FILED AND NON-FILED BY
ALL PLAINTIFFS) FOR SAN BERNARDINO BASIN AREA 13

TABLE NO. 3

EXTRACTIONS BY PLAINTIFFS FROM THE SAN BERNARDINO
BASIN AREA FOR AVERAGE OF FIVE-YEAR PERIOD ENDING
WITH 1963 AND CALENDAR YEARS 1976 THROUGH CURRENT
YEAR CLASSIFIED ACCORDING TO SERVICE AREA 14

TABLE NO. 4

TOTAL EXTRACTIONS BY PLAINTIFFS FROM
SAN BERNARDINO BASIN AREA 19

TABLE NO. 5

EXTRACTIONS BY PLAINTIFFS FROM THE SAN BERNARDINO BASIN
AREA FOR DELIVERIES IN SAN BERNARDINO BASIN AREA . . . 20

TABLE NO. 6

EXTRACTIONS BY PLAINTIFFS FROM THE SAN BERNARDINO
BASIN AREA FOR DELIVERIES IN COLTON AND RIVERSIDE
BASINS IN SAN BERNARDINO COUNTY 21

TABLE NO. 7

EXTRACTIONS BY PLAINTIFFS FROM THE SAN BERNARDINO
BASIN AREA FOR DELIVERIES OUTSIDE SAN BERNARDINO
VALLEY 22

VOLUME 1A-1994

CHAPTER I

PLAINTIFFS EXTRACTIONS FROM THE
SAN BERNARDINO BASIN AREA FOR
CALENDAR YEARS 1959-1963 AND 1990-1994

The provisions of Paragraph IV (B,3) of the Judgment in Case No. 78426 entered April 17, 1969, entitled "San Bernardino Basin Area Rights and Replenishment (Annual Adjusted Rights of Plaintiffs)" provides as follows:

VI(B,3) "In any five-year period, each Plaintiff shall have the right to extract from the San Bernardino Basin area for use in each service area designated in Table B-1 an amount of water equal to five times its adjusted right for such service area; provided, however, that extractions by each Plaintiff in any year in any service area shall not exceed such Plaintiff's adjusted right for that service area by more than 30 percent."

Compliance with this provision of the Judgment requires that an accounting of the total actual extractions of surface and groundwater by the Plaintiffs-City of Riverside, The Gage Canal Co., Meeks & Daley Water Co., Agua Mansa Water Co., Riverside Highland Water Co., and the Regents of the University of California-from the San Bernardino Basin Area be made annually. Included in this Volume 1A-1994 is the verified accounting of such extractions by the Plaintiffs for the Calendar years 1990 through 1994. The extractions for the five-year base period ending with 1963 are also included for comparison.

Three indexes are included which provide a cross index by owner's name, State Water Resources Control Board Well Recordation Number, and State Well Number. Each index shows, in addition, the local designation of each well, if the State has closed the file, which year that occurred and the last 5 years verified extractions.

The individual wells of each owner are listed in Table No. 1, showing the extractions from each well for each year in the five-year base period ending in 1963, the base period average, and the extractions for the years 1990 through 1994.

Table No. 2 summarizes, by owner, the total annual extractions for the base period and base period average, together with the annual extractions for the years 1990 through 1994. The total annual extractions for 1994 are 69,889 acre feet.

Corrections during the 1990 verification:

City of Riverside Thorn 10 well which is used for golf course irrigation in the San Bernardino Basin was corrected for 1989 from 476 AF to 28AF.

CHAPTER II

PLAINTIFFS EXTRACTIONS FROM THE SAN BERNARDINO
BASIN AREA FOR CALENDAR YEARS 1959 THROUGH
1963 AND 1990 through 1994 AND DISTRIBUTION
BY SERVICE AREA

Paragraph XVI of the Judgment states:

"The provisions of Paragraph 3 and 5 through 12 of this Judgment shall be in effect from and after January 1, 1971; and remaining provisions are in effect immediately."

Thus the annual accounting provisions which relate to extractions from the San Bernardino Basin Area by Plaintiffs were not effective until January 1, 1971.

Table No. 1 and 1A of Chapter I shows the extractions from individual wells owned by each Plaintiff for the five calendar year period ending with 1963, the annual average for said five-year period, and the extractions for the calendar years 1987 through 1991 and the annual average for that period. Table No. 2 described in Chapter I summarizes the total annual extractions for each Plaintiff during the five-year period 1959 through 1963, the annual average for the five-year period, and the 1990 through 1994 extractions and the annual average.

Table No. 3 shows total annual extractions and its distribution.

To facilitate the comparison of the total annual extractions as well as the portions thereof delivered within the San Bernardino Basin Area, the Colton Basin and Riverside Basin within San Bernardino County, and to areas outside San Bernardino Valley, four additional tables have been prepared which summarize the total annual extractions from the San Bernardino Basin Area for the period 1959 through 1963 and 1971 through the current year for each Plaintiff, as well as the portions thereof delivered to various service areas described above.

Table No. 4 lists the Total Extractions from the San Bernardino Basin Area for each Plaintiff annually for the period 1959 through 1963 and the five-year average and calendar years 1971 through the current year.

Similar listings were made for the same period which show the deliveries within the San Bernardino Basin Area, the deliveries to Colton and Riverside Basins within San Bernardino County, and the deliveries to areas outside San Bernardino Valley. These listings are shown on Tables No. 5, 6, and 7 respectively.

SAN BERNARDINO BASIN AREA
CROSS INDEX BY OWNER
PLAINTIFFS

VERIFIED WELL MASTER FILE LISTING FOR BASIN SAN BERNARDINO BY OWNER NAME

WM:VXF

RUN DATE: 14 JUN 1996

OWNER.....	T RECORD P	DTN NUMBER	STATE NUMBER	WELL DESIGNATION	LOCAL	YEAR CLSD	---CALENDAR YEAR EXTRACTIIONS---				
							1990	1991	1992	1993	1994
MEEKS & DALEY WATER CO	W	3601511	1S4W15M02S	E STREET		1974	0	0	0	0	0
MEEKS & DALEY WATER CO	W	3601512	1S4W15N05S	51		1967	0	0	0	0	0
MEEKS & DALEY WATER CO	W	3601513	1S4W16R03S	54		1974	0	0	0	0	0
MEEKS & DALEY WATER CO	D	3601514	1S4W16Q	WARM CRK		1974	0	0	0	0	0
MEEKS & DALEY WATER CO	D	3601515	1S4W16Q	WORKMAN		1974	0	0	0	0	0
MEEKS & DALEY WATER CO	W	3601737	1S4W16J09S	COBURN			352	401	224	438	401
MEEKS & DALEY WATER CO	W	3601887	1S4W15L03S	59			2189	2625	1946	2181	2154
MEEKS & DALEY WATER CO	W	3602169	1S4W15M10S	NEW E ST		1991	0	0	0	0	0
MEEKS & DALEY WATER CO	W	3602329	1S4W15E	STA 66		1974	0	0	0	0	0
MEEKS & DALEY WATER CO	W	3602863	1S4W22H02S	WARREN #4			519	1098	447	447	347
MEEKS & DALEY WATER CO	W	3602864	1S4W14N10S	RAUB 6		1994	791	302	950	378	639
MEEKS & DALEY WATER CO	W	3603214	1S4W16R04S	STATION 69			0	0	224	182	89
MEEKS & DALEY WATER CO	W	3603215	1S4W15M11S	STATION 91				0	309	1387	895
RIVERSIDE CITY OF	W	3601218	1S4W14P02S	RAUB 1		1977	0	0	0	0	0
RIVERSIDE CITY OF	W	3601219	1S4W23C02S	RAUB 2			64	99	285	254	342
RIVERSIDE CITY OF	W	3601220	1S4W02P04S	COOLEY E		1977	0	0	0	0	0
RIVERSIDE CITY OF	W	3601224	1S4W02P03S	COOLEY C		1977	0	0	0	0	0
RIVERSIDE CITY OF	W	3601225	1S4W02P02S	COOLEY D		1977	0	0	0	0	0
RIVERSIDE CITY OF	W	3601226	1S4W02L02S	COOLEY F		1977	0	0	0	0	0
RIVERSIDE CITY OF	W	3601227	1S4W02N02S	COOLEY G		1977	0	0	0	0	0
RIVERSIDE CITY OF	W	3601228	1S4W11D02S	COOLEY H			864	1003	1032	1132	898
RIVERSIDE CITY OF	W	3601229	1S4W11D03S	COOLEY I			2291	2332	1886	2716	2197
RIVERSIDE CITY OF	W	3601230	1S4W22H03S	WARREN 3			103	51	116	115	177
RIVERSIDE CITY OF	W	3601231	1S4W22H01S	WARREN 2			1075	884	570	277	506
RIVERSIDE CITY OF	W	3601232	1S4W11D04S	COOLEY A		1977	0	0	0	0	0
RIVERSIDE CITY OF	W	3601233	1S4W27A13S	STEWRT 21		1977	0	0	0	0	0
RIVERSIDE CITY OF	W	3601234	1S4W27A19S	STEWRT 19		1977	0	0	0	0	0
RIVERSIDE CITY OF	W	3601237	1S4W22B02S	BYRNE 1		1977	0	0	0	0	0
RIVERSIDE CITY OF	W	3601238	1S4W23C03S	RAUB 4			1029	1628	1326	1602	1228
RIVERSIDE CITY OF	W	3601239	1S4W14P06S	RAUB 3			205	280	342	273	343
RIVERSIDE CITY OF	W	3601240	1S4W22H04S	WARREN 1			999	2119	1765	1383	1742
RIVERSIDE CITY OF	W	3601241	1S4W27A07S	HUNT 8		1977	0	0	0	0	0
RIVERSIDE CITY OF	W	3601242	1S4W27A08S	HUNT 9		1977	0	0	0	0	0
RIVERSIDE CITY OF	W	3601243	1S4W22H02S	WARREN 4			1805	1243	1583	1744	1833
RIVERSIDE CITY OF	W	3601431	1S4W27H01S	STEWRT 20		1992	3	1	1	1	1
RIVERSIDE CITY OF	W	3601432	1S4W11D01S	COOLEY B		1977	0	0	0	0	0
RIVERSIDE CITY OF	W	3601457	1S4W01B03S	MCCRARY 1		1977	0	0	0	0	0
RIVERSIDE CITY OF	W	3601458	1S4W01B02S	MCCRARY 2		1977	0	0	0	0	0
RIVERSIDE CITY OF	W	3601459	1S4W01B	MCCRARY 3		1977	0	0	0	0	0
RIVERSIDE CITY OF	W	3601460	1S4W01B	MCCRARY 4		1977	0	0	0	0	0
RIVERSIDE CITY OF	W	3601461	1S4W01B	MCCRARY 5		1977	0	0	0	0	0
RIVERSIDE CITY OF	W	3601462	1S4W01E01S	POOLE			0	0	0	0	0
RIVERSIDE CITY OF	W	3601463	1S4W02A03S	STILES			1114	717	225	679	768
RIVERSIDE CITY OF	W	3601464	1S4W02P06S	GARNER 1			775	760	769	723	556
RIVERSIDE CITY OF	W	3601465	1S4W02Q03S	GARNER 2			543	462	500	461	293
RIVERSIDE CITY OF	W	3601466	1S4W02Q07S	GARNER 3		1977	0	0	0	0	0
RIVERSIDE CITY OF	W	3601467	1S4W02Q06S	GARNER 4			746	0	0	0	0
RIVERSIDE CITY OF	W	3601468	1S4W02P01S	GARNER 5			2024	1713	1701	1388	1172
RIVERSIDE CITY OF	W	3601469	1S4W22A01S	PAINEHOT		1977	0	0	0	0	0
RIVERSIDE CITY OF	W	3601470	1S4W22G15S	THORN 2		1974	0	0	0	0	0

VERIFIED WELL MASTER FILE LISTING FOR BASIN SAN BERNARDINO BY OWNER NAME

WM:VXR

RUN DATE: 14 JUN 1996

OWNER.....	T	RECORDTN	STATE	WELL	LOCAL	YEAR	---CALENDAR YEAR EXTRACTIONS----					
							P	NUMBER	NUMBER	DESIGNATION	CLSD	1990
RIVERSIDE CITY OF	W	3601470-	1S4W22B07S	THORN	12			160	1200	1021	907	1421
RIVERSIDE CITY OF	W	3601471	1S4W22G14S	THORN	3			0	859	111	0	0
RIVERSIDE CITY OF	W	3601472	1S4W22G11S	THORN	4	1977		0	0	0	0	0
RIVERSIDE CITY OF	W	3601473	1S4W22G16S	THORN	5			0	487	61	100	1
RIVERSIDE CITY OF	W	3601474	1S4W22G18S	THORN	6			0	98	22	0	0
RIVERSIDE CITY OF	W	3601475	1S4W22G17S	THORN	7			0	93	0	0	0
RIVERSIDE CITY OF	W	3601476	1S4W22G19S	THORN	8			0	0	0	0	0
RIVERSIDE CITY OF	W	3601477	1S4W22B01S	THORN	9	1977		0	0	0	0	0
RIVERSIDE CITY OF	W	3601478	1S4W22B03S	THORN	10			19	155	203	90	7
RIVERSIDE CITY OF	W	3601479	1S4W22B05S	THORN	11			0	0	0	0	0
RIVERSIDE CITY OF	W	3601489	1S4W02L01S	SCHEUER				131	347	553	826	220
RIVERSIDE CITY OF	W	3602484	1S4W14N09S	RAUB	5			3030	2538	1783	1471	2401
RIVERSIDE CITY OF	W	3602771	1S4W27A11S	HUNT	6			394	472	233	144	323
RIVERSIDE CITY OF	W	3602772	1S4W27A09S	HUNT	10			845	1027	791	460	536
RIVERSIDE CITY OF	W	3602773	1S4W27A10S	HUNT	11			326	961	636	536	440
RIVERSIDE CITY OF	W	3602778	1S4W14N10S	RAUB	6			2397	2516	2131	2250	1974
RIVERSIDE CITY OF	W	3603254	1S4W02P09S	GARNER	6				2088	3082	3476	3428
RIVERSIDE CITY OF	W	3603555	1S4W14N	RAUB	8					2055	2559	2917
RIVERSIDE CITY OF-GAGE CANAL	W	3600784	1S4W13L01S	6		1969		0	0	0	0	0
RIVERSIDE CITY OF-GAGE CANAL	W	3600785	1S4W14R	17		1966		0	0	0	0	0
RIVERSIDE CITY OF-GAGE CANAL	W	3600786	1S4W13L02S	GAGE	21			678	588	679	630	880
RIVERSIDE CITY OF-GAGE CANAL	W	3600787	1S4W23A02S	26-1				1815	2106	2311	1937	1095
RIVERSIDE CITY OF-GAGE CANAL	W	3600788	1S4W23H01S	27-1				1723	1878	1590	1551	1528
RIVERSIDE CITY OF-GAGE CANAL	W	3600789	1S4W23K01S	27-2				2468	2023	2418	2377	2565
RIVERSIDE CITY OF-GAGE CANAL	W	3600790	1S4W23K02S	29-1				1564	1789	1901	2208	689
RIVERSIDE CITY OF-GAGE CANAL	W	3600791	1S4W13N01S	29-2				3747	3177	2698	2226	2306
RIVERSIDE CITY OF-GAGE CANAL	W	3600792	1S4W13N02S	29-3				2739	2921	2335	2320	1681
RIVERSIDE CITY OF-GAGE CANAL	W	3600793	1S4W13M02S	30-1				1884	1447	1916	1611	1206
RIVERSIDE CITY OF-GAGE CANAL	W	3600794	1S4W13F02S	31-1				1251	1729	2395	1987	2308
RIVERSIDE CITY OF-GAGE CANAL	W	3600795	1S4W13G02S	46-1				3287	3558	2943	2918	3039
RIVERSIDE CITY OF-GAGE CANAL	W	3600796	1S4W23A05S	51-1				754	1003	595	1274	1123
RIVERSIDE CITY OF-GAGE CANAL	W	3600797	1S4W13G03S	56-1				2225	2080	1490	1892	1777
RIVERSIDE CITY OF-GAGE CANAL	W	3600798	1S4W23G01S	COWLANE		1966		0	0	0	0	0
RIVERSIDE CITY OF-GAGE CANAL	W	3602331	1S4W23G03S	66-1				2521	2439	2117	2194	2354
RIVERSIDE CITY OF-GAGE CANAL	W	3602423	1S4W13P	6				39	38	68	76	70
RIVERSIDE CITY OF-GAGE CANAL	W	3603556	1S4W13L08S	92-3							1005	3705
RIVERSIDE CITY OF-GAGE CANAL	W	3603557	1S4W13L07S	92-2							233	4023
RIVERSIDE CITY OF-GAGE CANAL	W	3603558	1S4W13N07S	92-1							0	4374
RIVERSIDE HIGHLAND WATER COMPANY	W	3601522	1S4W22M07S	1		1985		0	0	0	0	0
RIVERSIDE HIGHLAND WATER COMPANY	W	3601523	1S4W22L	2				25	46	37	28	324
RIVERSIDE HIGHLAND WATER COMPANY	W	3601527	1S4W22P	8		1962		0	0	0	0	0
RIVERSIDE HIGHLAND WATER COMPANY	W	3601528	1S4W22N	10		1962		0	0	0	0	0
RIVERSIDE HIGHLAND WATER COMPANY	W	3601529	1S4W22P	11		1962		0	0	0	0	0
RIVERSIDE HIGHLAND WATER COMPANY	W	3601530	1S4W22L08S	12				0	0	0	0	0
RIVERSIDE HIGHLAND WATER COMPANY	W	3601533	1S4W22L05S	18				31	52	87	35	434
RIVERSIDE HIGHLAND WATER COMPANY	W	3601535	1N4W31E01S	LC 1				905	188	14	20	917
RIVERSIDE HIGHLAND WATER COMPANY	W	3601536	1N4W31E02S	LC 2		1962		0	0	0	0	0
RIVERSIDE HIGHLAND WATER COMPANY	W	3601537	1S4W22N	FLOWING		1963		0	0	0	0	0
RIVERSIDE HIGHLAND WATER COMPANY	W	3602254	1S4W22P05S	24		1985		0	0	0	0	0
RIVERSIDE HIGHLAND WATER COMPANY	W	3602840	1N4W31F01S	LC #8				1084	526	125	933	960

VERIFIED WELL MASTER FILE LISTING FOR BASIN SAN BERNARDINO BY OWNER NAME

WM:VXR

RUN DATE: 14 JUN 1996

OWNER.....	T P	RECORDTN NUMBER	STATE NUMBER	WELL DESIGNATION	LOCAL CLSD	---CALENDAR YEAR EXTRACTIIONS---				
						1990	1991	1992	1993	1994
RIVERSIDE HIGHLAND WATER COMPANY	W	3603470	1N4W31E03S	LC #10			473	2018	227	0
RIVERSIDE HIGHLAND WATER COMPANY	W	3603514	1S4W22L17S	FLOW #5		2047	1736	1771	1998	1689
UNIVERSITY OF CALIFORNIA REGENTS OF	W	3601222	1S4W27A11S	HUNT 6		17	5	32	70	147
UNIVERSITY OF CALIFORNIA REGENTS OF	W	3601244	1S4W27A09S	HUNT 10		59	12	0	214	245
UNIVERSITY OF CALIFORNIA REGENTS OF	W	3601245	1S4W27A10S	HUNT 11		19	6	0	252	201
UNIVERSITY OF CALIFORNIA REGENTS OF	W	3691241	1S4W27A07S	HUNT 8	1976	0	0	0	0	0
UNIVERSITY OF CALIFORNIA REGENTS OF	W	3691242	1S4W27A08S	HUNT 9	1976	0	0	0	0	0
END OF SAN BERNARDINO BASIN						55675	60379	58423	60796	69889

SAN BERNARDINO BASIN AREA
CROSS INDEX BY STATE WELL NUMBER
PLAINTIFFS

VERIFIED WELL MASTER FILE LISTING FOR BASIN SAN BERNARDINO BY STATE WELL #

WM:VXR

RUN DATE: 14 JUN 1996

					---CALENDAR YEAR EXTRACTIIONS---				
STATE WELL NUMBER	RECORD#N NUMBER	OWNER.....	T LOCAL P DESIGNATION	YEAR CLSD	1990	1991	1992	1993	1994
1N4W31E01S	3601535	RIVERSIDE HIGHLAND WATER COMPANY	W L C 1		905	188	14	20	917
1N4W31E02S	3601536	RIVERSIDE HIGHLAND WATER COMPANY	W LC 2	1962	0	0	0	0	0
1N4W31E03S	3603470	RIVERSIDE HIGHLAND WATER COMPANY	W LC #10			473	2018	227	0
1N4W31F01S	3602840	RIVERSIDE HIGHLAND WATER COMPANY	W LC #8		1084	526	125	933	960
1S4W01B	3601459	RIVERSIDE CITY OF	W MCCRARY 3	1977	0	0	0	0	0
1S4W01B	3601460	RIVERSIDE CITY OF	W MCCRARY 4	1977	0	0	0	0	0
1S4W01B	3601461	RIVERSIDE CITY OF	W MCCRARY 5	1977	0	0	0	0	0
1S4W01B02S	3601458	RIVERSIDE CITY OF	W MCCRARY 2	1977	0	0	0	0	0
1S4W01B03S	3601457	RIVERSIDE CITY OF	W MCCRARY 1	1977	0	0	0	0	0
1S4W01E01S	3601462	RIVERSIDE CITY OF	W POOLE		0	0	0	0	0
1S4W02A03S	3601463	RIVERSIDE CITY OF	W STILES		1114	717	225	679	768
1S4W02L01S	3601489	RIVERSIDE CITY OF	W SCHEUER		131	347	553	826	220
1S4W02L02S	3601226	RIVERSIDE CITY OF	W COOLEY F	1977	0	0	0	0	0
1S4W02N02S	3601227	RIVERSIDE CITY OF	W COOLEY G	1977	0	0	0	0	0
1S4W02P01S	3601468	RIVERSIDE CITY OF	W GARNER 5		2024	1713	1701	1388	1172
1S4W02P02S	3601225	RIVERSIDE CITY OF	W COOLEY D	1977	0	0	0	0	0
1S4W02P03S	3601224	RIVERSIDE CITY OF	W COOLEY C	1977	0	0	0	0	0
1S4W02P04S	3601220	RIVERSIDE CITY OF	W COOLEY E	1977	0	0	0	0	0
1S4W02P06S	3601464	RIVERSIDE CITY OF	W GARNER 1		775	760	769	723	556
1S4W02P09S	3603254	RIVERSIDE CITY OF	W GARNER 6			2088	3082	3476	3428
1S4W02Q03S	3601465	RIVERSIDE CITY OF	W GARNER 2		543	462	500	461	293
1S4W02Q06S	3601467	RIVERSIDE CITY OF	W GARNER 4		746	0	0	0	0
1S4W02Q07S	3601466	RIVERSIDE CITY OF	W GARNER 3	1977	0	0	0	0	0
1S4W11D01S	3601432	RIVERSIDE CITY OF	W COOLEY B	1977	0	0	0	0	0
1S4W11D02S	3601228	RIVERSIDE CITY OF	W COOLEY H		864	1003	1032	1132	898
1S4W11D03S	3601229	RIVERSIDE CITY OF	W COOLEY I		2291	2332	1886	2716	2197
1S4W11D04S	3601232	RIVERSIDE CITY OF	W COOLEY A	1977	0	0	0	0	0
1S4W13F02S	3600794	RIVERSIDE CITY OF-GAGE CANAL	W 31-1		1251	1729	2395	1987	2308
1S4W13G02S	3600795	RIVERSIDE CITY OF-GAGE CANAL	W 46-1		3287	3558	2943	2918	3039
1S4W13G03S	3600797	RIVERSIDE CITY OF-GAGE CANAL	W 56-1		2225	2080	1490	1892	1777
1S4W13L01S	3600784	RIVERSIDE CITY OF-GAGE CANAL	W 6	1969	0	0	0	0	0
1S4W13L02S	3600786	RIVERSIDE CITY OF-GAGE CANAL	W GAGE 21		678	588	679	630	880
1S4W13L07S	3603557	RIVERSIDE CITY OF-GAGE CANAL	W 92-2					233	4023
1S4W13L08S	3603556	RIVERSIDE CITY OF-GAGE CANAL	W 92-3					1005	3705
1S4W13M02S	3600793	RIVERSIDE CITY OF-GAGE CANAL	W 30-1		1884	1447	1916	1611	1206
1S4W13N01S	3600791	RIVERSIDE CITY OF-GAGE CANAL	W 29-2		3747	3177	2698	2226	2306
1S4W13N02S	3600792	RIVERSIDE CITY OF-GAGE CANAL	W 29-3		2739	2921	2335	2320	1681
1S4W13N07S	3603558	RIVERSIDE CITY OF-GAGE CANAL	W 92-1					0	4374
1S4W13P	3602423	RIVERSIDE CITY OF-GAGE CANAL	W 6		39	38	68	76	70
1S4W14N	3603555	RIVERSIDE CITY OF	W RAUB 8				2055	2559	2917
1S4W14N09S	3602484	RIVERSIDE CITY OF	W RAUB 5		3030	2538	1783	1471	2401
1S4W14N10S	3602778	RIVERSIDE CITY OF	W RAUB 6		2397	2516	2131	2250	1974
1S4W14N10S	3602864	MEEKS & DALEY WATER CO	W RAUB 6	1994	791	302	950	378	639
1S4W14P02S	3601218	RIVERSIDE CITY OF	W RAUB 1	1977	0	0	0	0	0
1S4W14P06S	3601239	RIVERSIDE CITY OF	W RAUB 3		205	280	342	273	343
1S4W14R	3600785	RIVERSIDE CITY OF-GAGE CANAL	W 17	1966	0	0	0	0	0
1S4W15E	3602329	MEEKS & DALEY WATER CO	W STA 66	1974	0	0	0	0	0
1S4W15L03S	3601887	MEEKS & DALEY WATER CO	W 59		2189	2625	1946	2181	2154
1S4W15M02S	3601511	MEEKS & DALEY WATER CO	W E STREET	1974	0	0	0	0	0
1S4W15M10S	3602169	MEEKS & DALEY WATER CO	W NEW E ST	1991	0	0	0	0	0

VERIFIED WELL MASTER FILE LISTING FOR BASIN SAN BERNARDINO BY STATE WELL #

WM:VXF

RUN DATE: 14 JUN 1996

STATE WELL NUMBER	RECORDTN NUMBER	OWNER.....	T LOCAL P DESIGNATION	YEAR CLSD	---CALENDAR YEAR EXTRACTIONS---				
					1990	1991	1992	1993	1994
1S4W15M11S	3603215	MEEKS & DALEY WATER CO	W STATION 91			0	309	1387	895
1S4W15N05S	3601512	MEEKS & DALEY WATER CO	W 51	1967	0	0	0	0	0
1S4W16J09S	3601737	MEEKS & DALEY WATER CO	W COBURN		352	401	224	438	401
1S4W16Q	3601514	MEEKS & DALEY WATER CO	D WARM CRK	1974	0	0	0	0	0
1S4W16Q	3601515	MEEKS & DALEY WATER CO	D WORKMAN	1974	0	0	0	0	0
1S4W16R03S	3601513	MEEKS & DALEY WATER CO	W 54	1974	0	0	0	0	0
1S4W16R04S	3603214	MEEKS & DALEY WATER CO	W STATION 69		0	0	224	182	89
1S4W22A01S	3601469	RIVERSIDE CITY OF	W PAINEHOT	1977	0	0	0	0	0
1S4W22B01S	3601477	RIVERSIDE CITY OF	W THORN 9	1977	0	0	0	0	0
1S4W22B02S	3601237	RIVERSIDE CITY OF	W BYRNE 1	1977	0	0	0	0	0
1S4W22B03S	3601478	RIVERSIDE CITY OF	W THORN 10		19	155	203	90	7
1S4W22B05S	3601479	RIVERSIDE CITY OF	W THORN 11		0	0	0	0	0
1S4W22B07S	3601470	RIVERSIDE CITY OF	W THORN 12		160	1200	1021	907	1421
1S4W22G11S	3601472	RIVERSIDE CITY OF	W THORN 4	1977	0	0	0	0	0
1S4W22G14S	3601471	RIVERSIDE CITY OF	W THORN 3		0	859	111	0	0
1S4W22G15S	3601470	RIVERSIDE CITY OF	W THORN 2	1974	0	0	0	0	0
1S4W22G16S	3601473	RIVERSIDE CITY OF	W THORN 5		0	487	61	100	1
1S4W22G17S	3601475	RIVERSIDE CITY OF	W THORN 7		0	93	0	0	0
1S4W22G18S	3601474	RIVERSIDE CITY OF	W THORN 6		0	98	22	0	0
1S4W22G19S	3601476	RIVERSIDE CITY OF	W THORN 8		0	0	0	0	0
1S4W22H01S	3601231	RIVERSIDE CITY OF	W WARREN 2		1075	884	570	277	506
1S4W22H02S	3601243	RIVERSIDE CITY OF	W WARREN 4		1805	1243	1583	1744	1833
1S4W22H02S	3602863	MEEKS & DALEY WATER CO	W WARREN #4		519	1098	447	447	347
1S4W22H03S	3601230	RIVERSIDE CITY OF	W WARREN 3		103	51	116	115	177
1S4W22H04S	3601240	RIVERSIDE CITY OF	W WARREN 1		999	2119	1765	1383	1742
1S4W22L	3601523	RIVERSIDE HIGHLAND WATER COMPANY	W 2		25	46	37	28	324
1S4W22L05S	3601533	RIVERSIDE HIGHLAND WATER COMPANY	W 18		31	52	87	35	434
1S4W22L08S	3601530	RIVERSIDE HIGHLAND WATER COMPANY	W 12		0	0	0	0	0
1S4W22L17S	3603514	RIVERSIDE HIGHLAND WATER COMPANY	W FLOW #5		2047	1736	1771	1998	1689
1S4W22M07S	3601522	RIVERSIDE HIGHLAND WATER COMPANY	W 1	1985	0	0	0	0	0
1S4W22N	3601528	RIVERSIDE HIGHLAND WATER COMPANY	W 10	1962	0	0	0	0	0
1S4W22N	3601537	RIVERSIDE HIGHLAND WATER COMPANY	W FLOWING	1963	0	0	0	0	0
1S4W22P	3601527	RIVERSIDE HIGHLAND WATER COMPANY	W 8	1962	0	0	0	0	0
1S4W22P	3601529	RIVERSIDE HIGHLAND WATER COMPANY	W 11	1962	0	0	0	0	0
1S4W22P05S	3602254	RIVERSIDE HIGHLAND WATER COMPANY	W 24	1985	0	0	0	0	0
1S4W23A02S	3600787	RIVERSIDE CITY OF-GAGE CANAL	W 26-1		1815	2106	2311	1937	1095
1S4W23A05S	3600796	RIVERSIDE CITY OF-GAGE CANAL	W 51-1		754	1003	595	1274	1123
1S4W23C02S	3601219	RIVERSIDE CITY OF	W RAUB 2		64	99	285	254	342
1S4W23C03S	3601238	RIVERSIDE CITY OF	W RAUB 4		1029	1628	1326	1602	1228
1S4W23G01S	3600798	RIVERSIDE CITY OF-GAGE CANAL	W COWLANE	1966	0	0	0	0	0
1S4W23G03S	3602331	RIVERSIDE CITY OF-GAGE CANAL	W 66-1		2521	2439	2117	2194	2354
1S4W23H01S	3600788	RIVERSIDE CITY OF-GAGE CANAL	W 27-1		1723	1878	1590	1551	1528
1S4W23K01S	3600789	RIVERSIDE CITY OF-GAGE CANAL	W 27-2		2468	2023	2418	2377	2565
1S4W23K02S	3600790	RIVERSIDE CITY OF-GAGE CANAL	W 29-1		1564	1789	1901	2208	689
1S4W27A07S	3601241	RIVERSIDE CITY OF	W HUNT 8	1977	0	0	0	0	0
1S4W27A07S	3691241	UNIVERSITY OF CALIFORNIA REGENTS OF	W HUNT 8	1976	0	0	0	0	0
1S4W27A08S	3601242	RIVERSIDE CITY OF	W HUNT 9	1977	0	0	0	0	0
1S4W27A08S	3691242	UNIVERSITY OF CALIFORNIA REGENTS OF	W HUNT 9	1976	0	0	0	0	0
1S4W27A09S	3601244	UNIVERSITY OF CALIFORNIA REGENTS OF	W HUNT 10		59	12	0	214	245
1S4W27A09S	3602772	RIVERSIDE CITY OF	W HUNT 10		845	1027	791	460	536

VERIFIED WELL MASTER FILE LISTING FOR BASIN SAN BERNARDINO BY STATE WELL #

WB:VXR

RUN DATE: 14 JUN 1996

STATE WELL NUMBER	RECORDTN NUMBER	OWNER.....	T LOCAL P DESIGNATION	YEAR CLSD	---CALENDAR YEAR EXTRACTIONS---				
					1990	1991	1992	1993	1994
1S4W27A10S	3601245	UNIVERSITY OF CALIFORNIA	REGENTS OF W HUNT 11		19	6	0	252	201
1S4W27A10S	3602773	RIVERSIDE CITY OF	W HUNT 11		326	961	636	536	440
1S4W27A11S	3601222	UNIVERSITY OF CALIFORNIA	REGENTS OF W HUNT 6		17	5	32	70	147
1S4W27A11S	3602771	RIVERSIDE CITY OF	W HUNT 6		394	472	233	144	323
1S4W27A13S	3601233	RIVERSIDE CITY OF	W STEWRT 21	1977	0	0	0	0	0
1S4W27A19S	3601234	RIVERSIDE CITY OF	W STEWRT 19	1977	0	0	0	0	0
1S4W27H01S	3601431	RIVERSIDE CITY OF	W STEWRT 20	1992	3	1	1	1	1
END OF SAN BERNARDINO BASIN					55675	60379	58423	60796	69889

SAN BERNARDINO BASIN AREA
CROSS INDEX BY RECORDATION NUMBER
PLAINTIFFS

VERIFIED WELL MASTER FILE LISTING FOR BASIN SAN BERNARDINO BY RECORDATION NUMBER

WM:VXF

RUN DATE: 14 JUN 1996

RECORDTN NUMBER	STATE NUMBER	WELL OWNER.....	T LOCAL P DESIGNATION	YEAR CLSD	---CALENDAR YEAR EXTRACTIIONS----				
					1990	1991	1992	1993	1994
3600784	1S4W13L01S	RIVERSIDE CITY OF-GAGE CANAL	W 6	1969	0	0	0	0	0
3600785	1S4W14R	RIVERSIDE CITY OF-GAGE CANAL	W 17	1966	0	0	0	0	0
3600786	1S4W13L02S	RIVERSIDE CITY OF-GAGE CANAL	W GAGE 21		678	588	679	630	880
3600787	1S4W23A02S	RIVERSIDE CITY OF-GAGE CANAL	W 26-1		1815	2106	2311	1937	1095
3600788	1S4W23H01S	RIVERSIDE CITY OF-GAGE CANAL	W 27-1		1723	1878	1590	1551	1528
3600789	1S4W23K01S	RIVERSIDE CITY OF-GAGE CANAL	W 27-2		2468	2023	2418	2377	2565
3600790	1S4W23K02S	RIVERSIDE CITY OF-GAGE CANAL	W 29-1		1564	1789	1901	2208	689
3600791	1S4W13N01S	RIVERSIDE CITY OF-GAGE CANAL	W 29-2		3747	3177	2698	2226	2306
3600792	1S4W13N02S	RIVERSIDE CITY OF-GAGE CANAL	W 29-3		2739	2921	2335	2320	1681
3600793	1S4W13M02S	RIVERSIDE CITY OF-GAGE CANAL	W 30-1		1884	1447	1916	1611	1206
3600794	1S4W13F02S	RIVERSIDE CITY OF-GAGE CANAL	W 31-1		1251	1729	2395	1987	2308
3600795	1S4W13G02S	RIVERSIDE CITY OF-GAGE CANAL	W 46-1		3287	3558	2943	2918	3039
3600796	1S4W23A05S	RIVERSIDE CITY OF-GAGE CANAL	W 51-1		754	1003	595	1274	1123
3600797	1S4W13G03S	RIVERSIDE CITY OF-GAGE CANAL	W 56-1		2225	2080	1490	1892	1777
3600798	1S4W23G01S	RIVERSIDE CITY OF-GAGE CANAL	W COWLANE	1966	0	0	0	0	0
3601218	1S4W14P02S	RIVERSIDE CITY OF	W RAUB 1	1977	0	0	0	0	0
3601219	1S4W23C02S	RIVERSIDE CITY OF	W RAUB 2		64	99	285	254	342
3601220	1S4W02P04S	RIVERSIDE CITY OF	W COOLEY E	1977	0	0	0	0	0
3601222	1S4W27A11S	UNIVERSITY OF CALIFORNIA REGENTS OF	W HUNT 6		17	5	32	70	147
3601224	1S4W02P03S	RIVERSIDE CITY OF	W COOLEY C	1977	0	0	0	0	0
3601225	1S4W02P02S	RIVERSIDE CITY OF	W COOLEY D	1977	0	0	0	0	0
3601226	1S4W02L02S	RIVERSIDE CITY OF	W COOLEY F	1977	0	0	0	0	0
3601227	1S4W02N02S	RIVERSIDE CITY OF	W COOLEY G	1977	0	0	0	0	0
3601228	1S4W11D02S	RIVERSIDE CITY OF	W COOLEY H		864	1003	1032	1132	898
3601229	1S4W11D03S	RIVERSIDE CITY OF	W COOLEY I		2291	2332	1886	2716	2197
3601230	1S4W22H03S	RIVERSIDE CITY OF	W WARREN 3		103	51	116	115	177
3601231	1S4W22H01S	RIVERSIDE CITY OF	W WARREN 2		1075	884	570	277	506
3601232	1S4W11D04S	RIVERSIDE CITY OF	W COOLEY A	1977	0	0	0	0	0
3601233	1S4W27A13S	RIVERSIDE CITY OF	W STEWRT 21	1977	0	0	0	0	0
3601234	1S4W27A19S	RIVERSIDE CITY OF	W STEWRT 19	1977	0	0	0	0	0
3601237	1S4W22B02S	RIVERSIDE CITY OF	W BYRNE 1	1977	0	0	0	0	0
3601238	1S4W23C03S	RIVERSIDE CITY OF	W RAUB 4		1029	1628	1326	1602	1228
3601239	1S4W14P06S	RIVERSIDE CITY OF	W RAUB 3		205	280	342	273	343
3601240	1S4W22H04S	RIVERSIDE CITY OF	W WARREN 1		999	2119	1765	1383	1742
3601241	1S4W27A07S	RIVERSIDE CITY OF	W HUNT 8	1977	0	0	0	0	0
3601242	1S4W27A08S	RIVERSIDE CITY OF	W HUNT 9	1977	0	0	0	0	0
3601243	1S4W22H02S	RIVERSIDE CITY OF	W WARREN 4		1805	1243	1583	1744	1833
3601244	1S4W27A09S	UNIVERSITY OF CALIFORNIA REGENTS OF	W HUNT 10		59	12	0	214	245
3601245	1S4W27A10S	UNIVERSITY OF CALIFORNIA REGENTS OF	W HUNT 11		19	6	0	252	201
3601431	1S4W27H01S	RIVERSIDE CITY OF	W STEWRT 20	1992	3	1	1	1	1
3601432	1S4W11D01S	RIVERSIDE CITY OF	W COOLEY B	1977	0	0	0	0	0
3601457	1S4W01B03S	RIVERSIDE CITY OF	W MCCRARY 1	1977	0	0	0	0	0
3601458	1S4W01B02S	RIVERSIDE CITY OF	W MCCRARY 2	1977	0	0	0	0	0
3601459	1S4W01B	RIVERSIDE CITY OF	W MCCRARY 3	1977	0	0	0	0	0
3601460	1S4W01B	RIVERSIDE CITY OF	W MCCRARY 4	1977	0	0	0	0	0
3601461	1S4W01B	RIVERSIDE CITY OF	W MCCRARY 5	1977	0	0	0	0	0
3601462	1S4W01E01S	RIVERSIDE CITY OF	W POOLE		0	0	0	0	0
3601463	1S4W02A03S	RIVERSIDE CITY OF	W STILES		1114	717	225	679	768
3601464	1S4W02P06S	RIVERSIDE CITY OF	W GARNER 1		775	760	769	723	556
3601465	1S4W02Q03S	RIVERSIDE CITY OF	W GARNER 2		543	462	500	461	293

VERIFIED WELL MASTER FILE LISTING FOR BASIN SAN BERNARDINO BY RECORDATION NUMBER

WM:VXR

RUN DATE: 14 JUN 1996

RECORDTN NUMBER	STATE WELL NUMBER	OWNER.....	T LOCAL P DESIGNATION	YEAR CLSD	---CALENDAR YEAR EXTRACTIIONS---				
					1990	1991	1992	1993	1994
3601466	1S4W02Q07S	RIVERSIDE CITY OF	W GARNER 3	1977	0	0	0	0	0
3601467	1S4W02Q06S	RIVERSIDE CITY OF	W GARNER 4		746	0	0	0	0
3601468	1S4W02P01S	RIVERSIDE CITY OF	W GARNER 5		2024	1713	1701	1388	1172
3601469	1S4W22A01S	RIVERSIDE CITY OF	W PAINEHOT	1977	0	0	0	0	0
3601470	1S4W22G15S	RIVERSIDE CITY OF	W THORN 2	1974	0	0	0	0	0
3601470-	1S4W22B07S	RIVERSIDE CITY OF	W THORN 12		160	1200	1021	907	1421
3601471	1S4W22G14S	RIVERSIDE CITY OF	W THORN 3		0	859	111	0	0
3601472	1S4W22G11S	RIVERSIDE CITY OF	W THORN 4	1977	0	0	0	0	0
3601473	1S4W22G16S	RIVERSIDE CITY OF	W THORN 5		0	487	61	100	1
3601474	1S4W22G18S	RIVERSIDE CITY OF	W THORN 6		0	98	22	0	0
3601475	1S4W22G17S	RIVERSIDE CITY OF	W THORN 7		0	93	0	0	0
3601476	1S4W22G19S	RIVERSIDE CITY OF	W THORN 8		0	0	0	0	0
3601477	1S4W22B01S	RIVERSIDE CITY OF	W THORN 9	1977	0	0	0	0	0
3601478	1S4W22B03S	RIVERSIDE CITY OF	W THORN 10		19	155	203	90	7
3601479	1S4W22B05S	RIVERSIDE CITY OF	W THORN 11		0	0	0	0	0
3601489	1S4W02L01S	RIVERSIDE CITY OF	W SCHEUER		131	347	553	826	220
3601511	1S4W15M02S	MEEKS & DALEY WATER CO	W E STREET	1974	0	0	0	0	0
3601512	1S4W15N05S	MEEKS & DALEY WATER CO	W 51	1967	0	0	0	0	0
3601513	1S4W16R03S	MEEKS & DALEY WATER CO	W 54	1974	0	0	0	0	0
3601514	1S4W16Q	MEEKS & DALEY WATER CO	D WARM CRK	1974	0	0	0	0	0
3601515	1S4W16Q	MEEKS & DALEY WATER CO	D WORKMAN	1974	0	0	0	0	0
3601522	1S4W22M07S	RIVERSIDE HIGHLAND WATER COMPANY	W 1	1985	0	0	0	0	0
3601523	1S4W22L	RIVERSIDE HIGHLAND WATER COMPANY	W 2		25	46	37	28	324
3601527	1S4W22P	RIVERSIDE HIGHLAND WATER COMPANY	W 8	1962	0	0	0	0	0
3601528	1S4W22N	RIVERSIDE HIGHLAND WATER COMPANY	W 10	1962	0	0	0	0	0
3601529	1S4W22P	RIVERSIDE HIGHLAND WATER COMPANY	W 11	1962	0	0	0	0	0
3601530	1S4W22L08S	RIVERSIDE HIGHLAND WATER COMPANY	W 12		0	0	0	0	0
3601533	1S4W22L05S	RIVERSIDE HIGHLAND WATER COMPANY	W 18		31	52	87	35	434
3601535	1N4W31E01S	RIVERSIDE HIGHLAND WATER COMPANY	W L C 1		905	188	14	20	917
3601536	1N4W31E02S	RIVERSIDE HIGHLAND WATER COMPANY	W LC 2	1962	0	0	0	0	0
3601537	1S4W22N	RIVERSIDE HIGHLAND WATER COMPANY	W FLOWING	1963	0	0	0	0	0
3601737	1S4W16J09S	MEEKS & DALEY WATER CO	W COBURN		352	401	224	438	401
3601887	1S4W15L03S	MEEKS & DALEY WATER CO	W 59		2189	2625	1946	2181	2154
3602169	1S4W15M10S	MEEKS & DALEY WATER CO	W NEW E ST	1991	0	0	0	0	0
3602254	1S4W22P05S	RIVERSIDE HIGHLAND WATER COMPANY	W 24	1985	0	0	0	0	0
3602329	1S4W15E	MEEKS & DALEY WATER CO	W STA 66	1974	0	0	0	0	0
3602331	1S4W23G03S	RIVERSIDE CITY OF-GAGE CANAL	W 66-1		2521	2439	2117	2194	2354
3602423	1S4W13P	RIVERSIDE CITY OF-GAGE CANAL	W 6		39	38	68	76	70
3602484	1S4W14N09S	RIVERSIDE CITY OF	W RAUB 5		3030	2538	1783	1471	2401
3602771	1S4W27A11S	RIVERSIDE CITY OF	W HUNT 6		394	472	233	144	323
3602772	1S4W27A09S	RIVERSIDE CITY OF	W HUNT 10		845	1027	791	460	536
3602773	1S4W27A10S	RIVERSIDE CITY OF	W HUNT 11		326	961	636	536	440
3602778	1S4W14N10S	RIVERSIDE CITY OF	W RAUB 6		2397	2516	2131	2250	1974
3602840	1N4W31F01S	RIVERSIDE HIGHLAND WATER COMPANY	W LC #8		1084	526	125	933	960
3602863	1S4W22H02S	MEEKS & DALEY WATER CO	W WARREN #4		519	1098	447	447	347
3602864	1S4W14N10S	MEEKS & DALEY WATER CO	W RAUB 6	1994	791	302	950	378	639
3603214	1S4W16R04S	MEEKS & DALEY WATER CO	W STATION 69		0	0	224	182	89
3603215	1S4W15M11S	MEEKS & DALEY WATER CO	W STATION 91			0	309	1387	895
3603254	1S4W02P09S	RIVERSIDE CITY OF	W GARNER 6			2088	3082	3476	3428
3603470	1N4W31E03S	RIVERSIDE HIGHLAND WATER COMPANY	W LC #10			473	2018	227	0

VERIFIED WELL MASTER FILE LISTING FOR BASIN SAN BERNARDINO BY RECORDATION NUMBER

WR:VXR

RUN DATE: 14 JUN 1996

RECORDTN NUMBER	STATE NUMBER	WELL OWNER.....	T LOCAL P DESIGNATION	YEAR CLSD	---CALENDAR YEAR EXTRACTIONS----				
					1990	1991	1992	1993	1994
3603514	1S4W22L17S	RIVERSIDE HIGHLAND WATER COMPANY	W FLOW #5		2047	1736	1771	1998	1689
3603555	1S4W14N	RIVERSIDE CITY OF	W RAUB 8				2055	2559	2917
3603556	1S4W13L08S	RIVERSIDE CITY OF-GAGE CANAL	W 92-3					1005	3705
3603557	1S4W13L07S	RIVERSIDE CITY OF-GAGE CANAL	W 92-2					233	4023
3603558	1S4W13M07S	RIVERSIDE CITY OF-GAGE CANAL	W 92-1					0	4374
3691241	1S4W27A07S	UNIVERSITY OF CALIFORNIA REGENTS OF	W HUNT 8	1976	0	0	0	0	0
3691242	1S4W27A08S	UNIVERSITY OF CALIFORNIA REGENTS OF	W HUNT 9	1976	0	0	0	0	0
END OF SAN BERNARDINO BASIN					55675	60379	58423	60796	69889

TABLE NO. 1

VERIFIED EXTRACTIONS BY OWNERS (PLAINTIFFS) WHICH HAVE FILINGS
WITH THE STATE WATER RESOURCED CONTROL BOARD FOR
THE SAN BERNARDINO BASIN AREA

TABLE NO. 1
 VERIFIED EXTRACTIONS BY OWNERS WHICH HAVE FILINGS WITH THE STATE WATER RESOURCES CONTROL BOARD
 FOR SAN BERNARDINO BASIN

14:47:23 14 JUN 1996

RECORDTN NUMBER	STATE WELL NUMBER	WELL TYPE	-----BASE YEARS-----					-----CURRENT YEARS-----					
			1959	1960	1961	1962	1963	1959-63 AVERAGE	1990	1991	1992	1993	1994
3602864	1S4W14N10S	W						0	791	302	950	378	639
3602329	1S4W15E	W	0	0	0	0	0	0	0	0	0	0	0
3601887	1S4W15L03S	W	1276	3813	4560	3350	3073	3214	2189	2625	1946	2181	2154
3601511	1S4W15M02S	W	1711	488	672	1213	1126	1042	0	0	0	0	0
3602169	1S4W15M10S	W	0	0	0	0	0	0	0	0	0	0	0
3603215	1S4W15M11S	W						0		0	309	1387	895
3601512	1S4W15N05S	W	2157	2230	2201	1788	2256	2126	0	0	0	0	0
3601737	1S4W16J09S	W	600	314	447	299	280	388	352	401	224	438	401
3601514	1S4W16Q	D	18	2	0	0	0	4	0	0	0	0	0
3601515	1S4W16Q	D	2	0	0	0	0	0	0	0	0	0	0
3601513	1S4W16R03S	W	1518	1190	1519	910	1119	1251	0	0	0	0	0
3603214	1S4W16R04S	W	0	0	0	0	0	0	0	0	224	182	89
3602863	1S4W22H02S	W						0	519	1098	447	447	347
MEEKS & DALEY WATER CO			7282	8037	9399	7560	7854	8025	3851	4426	4100	5013	4525
3601459	1S4W01B	W	0	0	0	0	0	0	0	0	0	0	0
3601460	1S4W01B	W	0	0	0	0	0	0	0	0	0	0	0
3601461	1S4W01B	W	0	0	0	0	0	0	0	0	0	0	0
3601458	1S4W01B02S	W	0	0	0	0	0	0	0	0	0	0	0
3601457	1S4W01B03S	W	0	0	0	0	0	0	0	0	0	0	0
3601462	1S4W01E01S	W	887	1043	1428	1088	1004	1090	0	0	0	0	0
3601463	1S4W02A03S	W	1808	1070	1686	1354	1220	1428	1114	717	225	679	768
3601489	1S4W02L01S	W	0	410	830	758	789	557	131	347	553	826	220
3601226	1S4W02L02S	W	0	0	0	0	0	0	0	0	0	0	0
3601227	1S4W02N02S	W	0	0	0	0	0	0	0	0	0	0	0
3601468	1S4W02P01S	W	1822	1853	1523	978	912	1418	2024	1713	1701	1388	1172
3601225	1S4W02P02S	W	0	0	0	0	0	0	0	0	0	0	0
3601224	1S4W02P03S	W	0	0	0	0	0	0	0	0	0	0	0
3601220	1S4W02P04S	W	0	0	0	0	0	0	0	0	0	0	0
3601464	1S4W02P06S	W	613	1379	1190	988	989	1032	775	760	769	723	556
3603254	1S4W02P09S	W						0		2088	3082	3476	3428
3601465	1S4W02Q03S	W	512	527	884	811	546	656	543	462	500	461	293
3601467	1S4W02Q06S	W	373	595	967	957	986	776	746	0	0	0	0
3601466	1S4W02Q07S	W	0	0	0	0	0	0	0	0	0	0	0
3601432	1S4W11D01S	W	0	0	0	0	0	0	0	0	0	0	0
3601228	1S4W11D02S	W	957	572	224	793	1110	731	864	1003	1032	1132	898
3601229	1S4W11D03S	W	3062	1465	1770	2307	2669	2255	2291	2332	1886	2716	2197
3601232	1S4W11D04S	W	0	0	0	0	0	0	0	0	0	0	0
3603555	1S4W14N	W						0			2055	2559	2917
3602484	1S4W14N09S	W	0	0	0	0	0	0	3030	2538	1783	1471	2401
3602778	1S4W14N10S	W						0	2397	2516	2131	2250	1974
3601218	1S4W14P02S	W	0	0	0	0	0	0	0	0	0	0	0
3601239	1S4W14P06S	W	390	444	356	524	318	406	205	280	342	273	343
3601469	1S4W22A01S	W	0	0	0	0	0	0	0	0	0	0	0
3601477	1S4W22B01S	W	543	332	392	398	298	393	0	0	0	0	0
3601237	1S4W22B02S	W	440	551	330	371	309	400	0	0	0	0	0
3601478	1S4W22B03S	W	597	367	412	392	322	418	19	155	203	90	7
3601479	1S4W22B05S	W	487	317	334	355	259	350	0	0	0	0	0
3601470-	1S4W22B07S	W	0	476	1345	1244	1471	907	160	1200	1021	907	1421

TABLE NO. 1
 VERIFIED EXTRACTIONS BY OWNERS WHICH HAVE FILINGS WITH THE STATE WATER RESOURCES CONTROL BOARD
 FOR SAN BERNARDINO BASIN

14:47:26 14 JUN 1996

RECORDTN NUMBER	STATE WELL NUMBER	WELL TYPE	-----BASE YEARS-----					-----CURRENT YEARS-----					
			1959	1960	1961	1962	1963	1959-63 AVERAGE	1990	1991	1992	1993	1994
3601472	1S4W22G11S	W	198	98	48	60	0	81	0	0	0	0	0
3601471	1S4W22G14S	W	1264	980	1225	820	545	967	0	859	111	0	0
3601470	1S4W22G15S	W	0	0	0	0	0	0	0	0	0	0	0
3601473	1S4W22G16S	W	691	584	343	443	364	485	0	487	61	100	1
3601475	1S4W22G17S	W	509	422	316	377	323	389	0	93	0	0	0
3601474	1S4W22G18S	W	552	392	326	289	348	381	0	98	22	0	0
3601476	1S4W22G19S	W	443	277	236	481	270	341	0	0	0	0	0
3601231	1S4W22H01S	W	709	869	844	568	550	708	1075	884	570	277	506
3601243	1S4W22H02S	W	3222	2840	2834	2839	2444	2836	1805	1243	1583	1744	1833
3601230	1S4W22H03S	W	346	408	368	323	177	324	103	51	116	115	177
3601240	1S4W22H04S	W	2445	2170	1894	1440	1651	1920	999	2119	1765	1383	1742
3601219	1S4W23C02S	W	537	484	637	712	682	610	64	99	285	254	342
3601238	1S4W23C03S	W	826	557	815	857	591	729	1029	1628	1326	1602	1228
3601241	1S4W27A07S	W	0	0	0	0	0	0	0	0	0	0	0
3601242	1S4W27A08S	W	0	0	0	0	0	0	0	0	0	0	0
3602772	1S4W27A09S	W	1202	1086	961	1294	891	1087	845	1027	791	460	536
3602773	1S4W27A10S	W	472	217	54	354	200	259	326	961	636	536	440
3602771	1S4W27A11S	W	70	234	105	212	136	151	394	472	233	144	323
3601233	1S4W27A13S	W	0	0	0	0	0	0	0	0	0	0	0
3601234	1S4W27A19S	W	0	0	0	0	0	0	0	0	0	0	0
3601431	1S4W27H01S	W	6	5	5	4	5	5	3	1	1	1	1
RIVERSIDE	CITY OF		25983	23024	24682	24391	22379	24090	20942	26133	24783	25567	25724
3600794	1S4W13F02S	W	3219	2141	2353	2057	1372	2228	1251	1729	2395	1987	2308
3600795	1S4W13G02S	W	3640	2828	2909	2820	2765	2992	3287	3558	2943	2918	3039
3600797	1S4W13G03S	W	3379	3148	3243	3434	3299	3301	2225	2080	1490	1892	1777
3600784	1S4W13L01S	W	10	44	68	36	12	34	0	0	0	0	0
3600786	1S4W13L02S	W	0	0	0	0	0	0	678	588	679	630	880
3603557	1S4W13L07S	W						0				233	4023
3603556	1S4W13L08S	W						0				1005	3705
3600793	1S4W13M02S	W	1582	1768	1495	2145	1719	1742	1884	1447	1916	1611	1206
3600791	1S4W13N01S	W	3633	3693	4680	3387	3475	3774	3747	3177	2698	2226	2306
3600792	1S4W13N02S	W	3537	4709	5071	4094	3750	4232	2739	2921	2335	2320	1681
3603558	1S4W13N07S	W						0				0	4374
3602423	1S4W13P	W	0	0	0	0	0	0	39	38	68	76	70
3600785	1S4W14R	W	0	0	0	0	0	0	0	0	0	0	0
3600787	1S4W23A02S	W	2950	2805	2762	2535	2773	2765	1815	2106	2311	1937	1095
3600796	1S4W23A05S	W	1314	1183	946	642	736	964	754	1003	595	1274	1123
3600798	1S4W23G01S	W	0	0	0	0	0	0	0	0	0	0	0
3602331	1S4W23G03S	W	0	0	0	0	0	0	2521	2439	2117	2194	2354
3600788	1S4W23H01S	W	2840	1566	2163	2207	2465	2248	1723	1878	1590	1551	1528
3600789	1S4W23K01S	W	3466	2409	2076	2928	2239	2624	2468	2023	2418	2377	2565
3600790	1S4W23K02S	W	2235	2725	2904	2155	2394	2483	1564	1789	1901	2208	689
RIVERSIDE	CITY OF - GAGE	CAN31805	29019	30670	28440	26999	29387		26695	26776	25456	26439	34723
3601535	1N4W31E01S	W	1397	1226	1358	1141	852	1195	905	188	14	20	917
3601536	1N4W31E02S	W	0	0	0	0	0	0	0	0	0	0	0
3603470	1N4W31E03S	W						0		473	2018	227	0
3602840	1N4W31F01S	W						0	1084	526	125	933	960

TABLE NO. 1
 VERIFIED EXTRACTIONS BY OWNERS WHICH HAVE FILINGS WITH THE STATE WATER RESOURCES CONTROL BOARD
 FOR SAN BERNARDINO BASIN

14:47:30 14 JUN 1996

RECORDTN NUMBER	STATE WELL NUMBER	WELL TYPE	-----BASE YEARS-----					-----CURRENT YEARS-----					
			1959	1960	1961	1962	1963	1959-63 AVERAGE	1990	1991	1992	1993	1994
3601523	1S4W22L	W	802	576	995	796	634	761	25	46	37	28	324
3601533	1S4W22L05S	W	1551	1482	1749	1125	1062	1394	31	52	87	35	434
3601530	1S4W22L08S	W	255	200	546	346	379	345	0	0	0	0	0
3603514	1S4W22L17S	W						0	2047	1736	1771	1998	1689
3601522	1S4W22M07S	W	740	757	887	739	399	704	0	0	0	0	0
3601528	1S4W22N	W	0	0	0	0	0	0	0	0	0	0	0
3601537	1S4W22N	W	0	0	0	0	0	0	0	0	0	0	0
3601527	1S4W22P	W	0	0	0	0	0	0	0	0	0	0	0
3601529	1S4W22P	W	0	0	0	0	0	0	0	0	0	0	0
3602254	1S4W22P05S	W	0	0	0	0	0	0	0	0	0	0	0
RIVERSIDE	HIGHLAND WATER	COM4745	4241	5535	4147	3326	4399		4092	3021	4052	3241	4324
3691241	1S4W27A07S	W	0	0	0	0	0	0	0	0	0	0	0
3691242	1S4W27A08S	W	0	0	0	0	0	0	0	0	0	0	0
3601244	1S4W27A09S	W	385	386	564	392	309	407	59	12	0	214	245
3601245	1S4W27A10S	W	151	77	32	107	69	87	19	6	0	252	201
3601222	1S4W27A11S	W	22	83	62	65	47	56	17	5	32	70	147
UNIVERSITY OF CALIFORNIA	REG558		546	658	564	425	550		95	23	32	536	593
TTL SAN BERNARDINO BASIN			70373	64867	70944	65102	60983	66451	55675	60379	58423	60796	69889

TABLE NO. 2

SUMMARY OF VERIFIED EXTRACTIONS (PLAINTIFFS)
(FILED AND NON-FILED) FOR
THE SAN BERNARDINO BASIN AREA

TABLE NO. 2

SUMMARY OF VERIFIED EXTRACTIONS (FILED AND NON-FILED) FOR SAN BERNARDINO

WR:VC)

14:11:30 14 JUN 1996

	-----BASE YEARS-----						-----CURRENT YEARS-----				
	1959	1960	1961	1962	1963	1959-63 AVERAGE	1990	1991	1992	1993	1994
MEEKS & DALEY WATER CO	7282	8037	9399	7560	7854	8025	3851	4426	4100	5013	4525
RIVERSIDE CITY OF	25983	23024	24682	24391	22379	24090	20942	26133	24783	25567	25724
RIVERSIDE CITY OF-GAGE CANAL	31805	29019	30670	28440	26999	29387	26695	26776	25456	26439	34723
RIVERSIDE HIGHLAND WATER COMPA	4745	4241	5535	4147	3326	4399	4092	3021	4052	3241	4324
UNIVERSITY OF CALIFORNIA REGE	558	546	658	564	425	550	95	23	32	536	593
TTL SAN BERNARDINO BASIN	70373	64867	70944	65102	60983	66451	55675	60379	58423	60796	69889

TABLE NO. 3

EXTRACTIONS BY PLAINTIFFS FROM THE
SAN BERNARDINO BASIN AREA FOR AVERAGE OF
FIVE-YEAR PERIOD ENDING WITH 1963
AND CALENDAR YEARS 1976 THROUGH CURRENT YEAR
CLASSIFIED ACCORDING TO SERVICE AREA

TABLE NO. 3

EXTRACTIONS BY PLAINTIFF
FROM THE SAN BERNARDINO BASIN AREA
FOR AVERAGE OF THE FIVE-YEAR PERIOD ENDING WITH 1963
AND CALENDAR YEARS 1976 THROUGH THE CURRENT YEAR

CLASSIFIED ACCORDING TO SERVICE AREA
(Quantities in Acre Feet)

EXTRACTIONS FROM SAN BERNARDINO BASIN AREA FOR USE WITHIN AND EXPORT THEREFROM

PLAINTIFFS	1959			1960			1961			1962			1963			Five Year Average								
	Total Extract	Del. S.B. Basin & Riv N SBVMD	Del. Colton Outside Basin & Riv N SBVMD	Total Extract	Del. S.B. Basin & Riv N SBVMD	Del. Colton Outside Basin & Riv N SBVMD	Total Extract	Del. S.B. Basin & Riv N SBVMD	Del. Colton Outside Basin & Riv N SBVMD	Total Extract	Del. S.B. Basin & Riv N SBVMD	Del. Colton Outside Basin & Riv N SBVMD	Total Extract	Del. S.B. Basin & Riv N SBVMD	Del. Colton Outside Basin & Riv N SBVMD	Total Extract	Del. S.B. Basin & Riv N SBVMD	Del. Colton Outside Basin & Riv N SBVMD						
CITY OF RIVERSIDE City & Riverside Wtr Co.	25,983	2,369	382	23,232	2,006	356	24,662	24,682	0	338	24,344	24,391	0	345	24,046	22,379	0	435	21,944	24,092	875	371	22,846	
CITY OF RIVERSIDE Gage Canal Co.	31,805	501	1,001	30,303	539	892	27,588	30,670	461	1,010	29,199	28,440	751	783	26,906	26,999	683	758	25,558	29,387	587	889	27,911	
SUB TOTAL - C of R	57,788	2,870	1,383	53,535	1,245	1,248	48,250	55,352	461	1,348	53,543	52,831	751	1,128	50,952	49,378	683	1,193	47,502	53,478	1,462	1,260	50,756	
RIVERSIDE HIGHLAND WATER CO	4,745	0	2,561	2,184	4,241	0	2,352	1,889	5,535	0	3,026	2,509	4,147	0	2,569	1,578	3,326	0	2,037	1,289	4,399	0	2,509	1,890
HEZKS & DALY WATER CO. AGUA MANSA WATER CO.	7,282	0	295	6,987	8,037	0	312	7,725	9,399	0	363	9,036	7,560	0	363	7,197	7,854	0	297	7,557	8,026	0	326	7,700
UNIVERSITY OF CALIFORNIA	558	0	0	558	546	0	0	546	658	0	0	658	564	0	0	564	425	0	0	425	550	0	0	550
TOTALS	70,373	2,870	4,229	63,264	64,867	2,545	3,912	58,410	70,944	461	4,737	65,746	65,102	751	4,060	60,291	60,983	683	3,527	56,773	66,454	1,333	4,095	60,897

Total Extract -- TOTAL EXTRACTIONS.

Del S.B. Basin -- DELIVERIES IN SAN BERNARDINO BASIN AREA.

Del. Colton & Riv. N. -- DELIVERIES IN COLTON & RIVERSIDE BASIN IN SAN BERNARDINO COUNTY.

Del. Outside SBVMD -- DELIVERIES OUTSIDE SAN BERNARDINO VALLEY MUNICIPAL WATER DISTRICT.

See Report of the Watermaster, Volume 5, Distribution of Extractions, Chapter I, Table No. 36-A.

TABLE NO. 3

EXTRACTIONS BY PLAINTIFF
 FROM THE SAN BERNARDINO BASIN AREA
 FOR AVERAGE OF THE FIVE-YEAR PERIOD ENDING WITH 1963
 AND CALENDAR YEARS 1976 THROUGH THE CURRENT YEAR

CLASSIFIED ACCORDING TO SERVICE AREA
 (Quantities in Acre Feet)

EXTRACTIONS FROM SAN BERNARDINO BASIN AREA FOR USE WITHIN AND EXPORT THEREFROM

PLAINTIFFS	1976			1977			1978			1979			1980		
	Total Extract	Del. S.B. Basin & Riv N	Del. Outside SBVMD	Total Extract	Del. S.B. Basin & Riv N	Del. Outside SBVMD	Total Extract	Del. S.B. Basin & Riv N	Del. Outside SBVMD	Total Extract	Del. S.B. Basin & Riv N	Del. Outside SBVMD	Total Extract	Del. S.B. Basin & Riv N	Del. Outside SBVMD
CITY OF RIVERSIDE City & Riverside Wtr Co.	22,085	0	22,085	18,900	0	18,900	19,055	0	19,055	21,561	0	21,561	18,875	0	18,875
CITY OF RIVERSIDE Gage Canal Co.	29,289	0	28,766	32,099	0	31,753	26,329	646	25,382	30,816	0	30,401	31,881	383	31,498
SUB TOTAL - C of R	51,374	0	50,851	50,999	0	50,653	45,384	646	44,437	52,377	0	51,962	50,756	383	50,373
RIVERSIDE HIGHLAND WATER CO	4,519	0	2,469	3,583	0	1,763	1,350	0	299	3,369	0	1,781	3,677	0	2,060
NEEKS & DALEY WATER CO. AGUA MANSA WATER CO.	5,393	0	5,211	4,220	0	4,074	2,254	0	2,093	3,930	0	3,660	2,333	0	2,010
UNIVERSITY OF CALIFORNIA	245	0	245	87	0	87	183	0	183	83	0	83	7	0	7
TOTALS	61,531	0	58,776	58,889	0	56,577	49,171	646	47,012	59,759	0	57,293	56,773	383	54,007

Total Extract -- TOTAL EXTRACTIONS.

Del S.B. Basin -- DELIVERIES IN SAN BERNARDINO BASIN AREA.

Del. Colton & Riv. N. -- DELIVERIES IN COLTON & RIVERSIDE BASIN IN SAN BERNARDINO COUNTY.

Del. Outside SBVMD -- DELIVERIES OUTSIDE SAN BERNARDINO VALLEY MUNICIPAL WATER DISTRICT.

See Report of the Watermaster, Volume 5, Distribution of Extractions, Chapter I, Table No. 36-A.

TABLE NO. 3

EXTRACTIONS BY PLAINTIFF
 FROM THE SAN BERNARDINO BASIN AREA
 FOR AVERAGE OF THE FIVE-YEAR PERIOD ENDING WITH 1963
 AND CALENDAR YEARS 1976 THROUGH THE CURRENT YEAR

CLASSIFIED ACCORDING TO SERVICE AREA
 (Quantities in Acre Feet)

EXTRACTIONS FROM SAN BERNARDINO BASIN AREA FOR USE WITHIN AND EXPORT THEREFROM

	1981			1982			1983			1984			1985							
	Total Extract	Del. S.B. Basin & Riv N	Del. Colton & Riv N	Del. Outside SBVMD	Total Extract	Del. S.B. Basin & Riv N	Del. Colton & Riv N	Del. Outside SBVMD	Total Extract	Del. S.B. Basin & Riv N	Del. Colton & Riv N	Del. Outside SBVMD	Total Extract	Del. S.B. Basin & Riv N	Del. Colton & Riv N	Del. Outside SBVMD				
PLAINTIFFS																				
CITY OF RIVERSIDE City & Riverside Wtr Co.	20,363	0	0	20,363	19,522	146	0	19,376	25,681	144	0	25,537	25,031	0	0	25,031	31,817	0	0	31,817
CITY OF RIVERSIDE Gage Canal Co.	31,794	724	0	31,070	30,077	16	0	30,061	20,383	191	0	20,192	33,875	32	0	33,843	31,256	59	0	31,197
SUB TOTAL - C of R	52,157	724	0	51,433	49,599	162	0	49,437	46,064	335	0	45,729	58,906	32	0	58,874	63,073	59	0	63,014
RIVERSIDE HIGHLAND WATER CO	3,604	0	2,151	1,453	2,795	0	1,775	1,020	3,161	0	2,318	843	4,759	0	2,671	2,088	3,312	0	1,978	1,334
MEERS & DALEY WATER CO. AGUA MANSA WATER CO.	3,092	0	358	2,734	3,716	0	169	3,547	2,651	0	245	2,406	5,165	0	233	4,932	5,385	0	210	5,175
UNIVERSITY OF CALIFORNIA	143	0	0	143	48	0	0	48	0	0	0	0	0	0	0	0	0	0	0	0
TOTALS	59,996	724	2,509	55,763	56,158	162	1,944	54,052	51,876	335	2,563	48,978	68,830	32	2,904	65,894	71,770	59	2,188	69,523

Total Extract -- TOTAL EXTRACTIONS.
 Del S.B. Basin -- DELIVERIES IN SAN BERNARDINO BASIN AREA.
 Del. Colton & Riv. N. -- DELIVERIES IN COLTON & RIVERSIDE BASIN IN SAN BERNARDINO COUNTY.
 Del. Outside SBVMD -- DELIVERIES OUTSIDE SAN BERNARDINO VALLEY MUNICIPAL WATER DISTRICT.

See Report of the Watermaster, Volume 5, Distribution of Extractions, Chapter I, Table No. 36-A.

TABLE NO. 3

EXTRACTIONS BY PLAINTIFF
 FROM THE SAN BERNARDINO BASIN AREA
 FOR AVERAGE OF THE FIVE-YEAR PERIOD ENDING WITH 1963
 AND CALENDAR YEARS 1976 THROUGH THE CURRENT YEAR

CLASSIFIED ACCORDING TO SERVICE AREA
 (Quantities in Acre Feet)

EXTRACTIONS FROM SAN BERNARDINO BASIN AREA FOR USE WITHIN AND EXPORT THEREFROM

PLAINTIFFS	1986			1987			1988			1989			1990							
	Total Extract	Del. S.B. Basin & Riv N	Del. Colton & Riv N	Del. Outside SBVMD	Total Extract	Del. S.B. Basin & Riv N	Del. Colton & Riv N	Del. Outside SBVMD	Total Extract	Del. S.B. Basin & Riv N	Del. Colton & Riv N	Del. Outside SBVMD	Total Extract	Del. S.B. Basin & Riv N	Del. Colton & Riv N	Del. Outside SBVMD				
CITY OF RIVERSIDE City & Riverside Wtr Co.	25,996	292	0	25,704	25,528	319	0	25,209	26,490	815	0	25,675	21,129	28	0	21,101	20,942	19	0	20,923
CITY OF RIVERSIDE Gage Canal Co.	33,983	145	0	33,838	32,313	15	0	32,298	38,022	0	0	38,022	29,655	0	0	29,655	26,695	0	0	26,695
SUB TOTAL - C of R	59,979	437	0	59,542	57,841	334	0	57,507	64,512	815	0	63,697	50,784	28	0	50,756	47,637	19	0	47,618
RIVERSIDE HIGHLAND WATER CO	4,744	0	2,130	2,614	3,919	0	2,229	1,690	4,775	0	2,229	2,546	4,681	0	1,968	2,713	4,092	0	2,313	1,779
MEEKS & DALEY WATER CO. AGUA MANSA WATER CO.	5,570	0	234	5,336	4,914	0	193	4,721	4,966	0	233	4,733	5,392	0	240	5,152	3,851	0	83	3,768
UNIVERSITY OF CALIFORNIA	48	0	0	48	195	0	0	195	179	0	0	179	62	0	0	62	95	0	0	95
TOTALS	70,341	437	2,364	67,540	66,869	334	2,422	64,113	74,432	815	2,462	71,155	60,919	28	2,208	58,683	55,675	19	2,396	53,260

Total Extract -- TOTAL EXTRACTIONS.
 Del S.B. Basin -- DELIVERIES IN SAN BERNARDINO BASIN AREA.
 Del. Colton & Riv. N. -- DELIVERIES IN COLTON & RIVERSIDE BASIN IN SAN BERNARDINO COUNTY.
 Del. Outside SBVMD -- DELIVERIES OUTSIDE SAN BERNARDINO VALLEY MUNICIPAL WATER DISTRICT.

See Report of the Watermaster, Volume 5, Distribution of Extractions, Chapter I, Table No. 36-A.

TABLE NO. 3

EXTRACTIONS BY PLAINTIFF
 FROM THE SAN BERNARDINO BASIN AREA
 FOR AVERAGE OF THE FIVE-YEAR PERIOD ENDING WITH 1963
 AND CALENDAR YEARS 1976 THROUGH THE CURRENT YEAR

CLASSIFIED ACCORDING TO SERVICE AREA
 (Quantities in Acre Feet)

EXTRACTIONS FROM SAN BERNARDINO BASIN AREA FOR USE WITHIN AND EXPORT THEREFROM

PLAINTIFFS	1991			1992			1993			1994			1995		
	Total Extract	Del. S.B. Basin	Del. Colton & Riv N. SBVMWD	Total Extract	Del. S.B. Basin	Del. Colton & Riv N. SBVMWD	Total Extract	Del. S.B. Basin	Del. Colton & Riv N. SBVMWD	Total Extract	Del. S.B. Basin	Del. Colton & Riv N. SBVMWD	Total Extract	Del. S.B. Basin	Del. Colton & Riv N. SBVMWD
CITY OF RIVERSIDE City & Riverside Wtr Co.	26,133	155	0	24,783	203	0	25,717	-108	0	25,717	7	0	25,710	0	25,710
CITY OF RIVERSIDE Gage Canal Co.	26,776	0	0	25,456	0	0	26,439	0	0	34,723	39	0	34,684	0	34,684
SUB TOTAL - C of R	52,909	155	0	50,239	203	0	52,114	-108	0	60,440	46	0	60,394	0	60,394
RIVERSIDE HIGHLAND WATER CO	3,021	0	1,669	4,052	0	2,275	3,241	0	1,777	4,324	0	2,201	2,123	0	2,123
MEERKS & DALEY WATER CO. AGUA WANSA WATER CO.	4,426	0	190	4,100	0	118	5,013	0	276	4,525	0	227	4,298	0	4,298
UNIVERSITY OF CALIFORNIA	23	0	0	32	0	0	536	0	0	593	0	0	593	0	593
TOTALS	60,379	155	1,859	58,365	203	2,393	60,904	-108	2,053	69,882	46	2,428	67,408	46	67,408

Total Extract -- TOTAL EXTRACTIONS.
 Del S.B. Basin -- DELIVERIES IN SAN BERNARDINO BASIN AREA.
 Del. Colton & Riv. N. -- DELIVERIES IN COLTON & RIVERSIDE BASIN IN SAN BERNARDINO COUNTY.
 Del. Outside SBVMWD -- DELIVERIES OUTSIDE SAN BERNARDINO VALLEY MUNICIPAL WATER DISTRICT.

See Report of the Watermaster, Volume 5, Distribution of Extractions, Chapter I, Table No. 36-A.

TABLE NO. 4
TOTAL EXTRACTIONS BY
PLAINTIFFS FROM SAN BERNARDINO BASIN AREA

TABLE NO. 4

TOTAL PLAINTIFF EXTRACTIONS FROM
SAN BERNARDINO BASIN AREA
 (Quantities in Acre Feet)

EXTRACTING PLAINTIFF

Year	City of Riverside	Gage Canal	Riverside Highland	Meeks & Daley	Univ. of California	Total
	(1)	(2)	(3)	(4)	(5)	(6)
1959	25,983	31,805	4,745	7,282	558	70,373
1960	23,024	29,019	4,241	8,037	546	64,867
1961	24,682	30,670	5,535	9,399	658	70,944
1962	24,391	28,440	4,147	7,560	564	65,102
1963	22,379	26,999	3,326	7,854	425	60,983
5 YR AVERAGE	24,092	29,387	4,399	8,026	550	66,454
1971	24,939	28,943	4,012	2,902	219	61,015
1972	20,474	25,220	4,532	3,527	239	53,992
1973	21,493	21,529	3,512	2,979	239	49,752
1974	27,420	15,947	4,088	4,504	267	52,226
1975	25,248	22,714	4,709	3,950	179	56,800
1976	22,085	29,289	4,519	5,393	245	61,531
1977	18,900	32,099	3,583	4,220	87	58,888
1978	19,055	26,329	1,350	2,254	183	49,181
1979	21,561	30,816	3,369	3,930	83	59,759
1980	18,875	31,881	3,677	2,333	7	56,773
1981	20,363	31,794	3,604	3,092	143	58,996
1982	19,522	30,077	2,795	3,716	48	56,158
1983	25,681	20,383	3,161	2,651	0	51,876
1984	25,031	33,875	4,759	5,165	0	68,830
1985	31,817	31,256	3,312	5,385	0	71,770
1986	25,996	33,983	4,744	5,570	48	79,341
1987	25,528	32,313	3,919	4,914	195	66,869
1988	26,490	38,022	4,775	4,966	179	74,432
1989	21,129	29,655	4,681	5,392	62	60,919
1990	20,942	26,695	4,092	3,851	95	55,675
1991	26,133	26,776	3,021	4,426	23	60,379
1992	24,783	25,456	4,052	4,100	32	58,423
1993	25,675	26,439	3,241	5,013	536	60,904
1994	25,724	34,723	4,324	4,525	593	69,889
1995						
1996						
1997						
1998						
1999						
2000						

From Table No. 3; same as Table 36-B, Volume 5.

Excel:W-SB Wm; Vol 1a-8; tables 36 a-e & table 4-7, vol 1a

TABLE NO.5

EXTRACTIONS BY PLAINTIFFS FROM
THE SAN BERNARDINO BASIN AREA
FOR DELIVERIES IN SAN BERNARDINO BASIN AREA

TABLE NO. 5

EXTRACTIONS BY PLAINTIFFS FROM
THE SAN BERNARDINO BASIN AREA FOR DELIVERIES IN
SAN BERNARDINO BASIN AREA
(Quantities in Acre Feet)

Year	City of Riverside (1)	Gage Canal (2)	Riverside Highland (3)	Meeks & Daley (4)	Univ. of California (5)	Total (6)
1959	2,369	501	0	0	0	2,870
1960	2,006	539	0	0	0	2,545
1961	0	461	0	0	0	461
1962	0	751	0	0	0	751
1963	0	683	0	0	0	683
5 YR AVERAGE	875	587	0	0	0	1,462
1971	0	98	0	0	0	98
1972	0	85	0	0	0	85
1973	0	156	0	0	0	156
1974	0	0	0	0	0	0
1975	0	0	0	0	0	0
1976	0	0	0	0	0	0
1977	0	0	0	0	0	0
1978	0	646	0	0	0	646
1979	0	0	0	0	0	0
1980	0	383	0	0	0	383
1981	0	724	0	0	0	724
1982	146	16	0	0	0	162
1983	144	191	0	0	0	335
1984	0	32	0	0	0	32
1985	0	59	0	0	0	59
1986	292	145	0	0	0	437
1987	319	15	0	0	0	334
1988	815	0	0	0	0	815
1989	28	0	0	0	0	28
1990	19	0	0	0	0	19
1991	155	0	0	0	0	155
1992	203	0	0	0	0	203
1993	-108	0	0	0	0	-108
1994	7	39	0	0	0	46
1995						
1996						
1997						
1998						
1999						
2000						

From Table No. 3; same as Table 36-C, Volume 5.
Excel;W-SB Wm; Vol 1a-8; tables 36 a-e & table 4-7, vol 1a

TABLE NO. 6

EXTRACTIONS BY PLAINTIFFS FROM
THE SAN BERNARDINO BASIN AREA
FOR DELIVERIES IN COLTON AND
RIVERSIDE BASINS IN SAN BERNARDINO COUNTY

TABLE NO. 6

EXTRACTIONS BY PLAINTIFFS FROM
THE SAN BERNARDINO BASIN AREA FOR DELIVERIES IN
COLTON & RIVERSIDE BASINS IN SAN BERNARDINO COUNTY

(Quantities in Acre Feet)

Year	City of Riverside (1)	Gage Canal (2)	Riverside Highland (3)	Meeks & Daley (4)	Univ. of California (5)	Total (6)
1959	382	1,001	2,561	295	0	4,239
1960	356	892	2,352	312	0	3,912
1961	338	1,010	3,026	363	0	4,737
1962	345	783	2,569	363	0	4,060
1963	435	758	2,037	297	0	3,527
5 YR AVERAGE	371	889	2,509	326	0	4,095
1971	0	669	2,388	383	0	3,440
1972	0	547	2,239	377	0	3,163
1973	0	512	1,751	250	0	2,513
1974	65	485	1,985	246	0	2,781
1975	0	575	2,002	168	0	2,745
1976	0	523	2,050	182	0	2,755
1977	0	346	1,820	146	0	2,312
1978	0	301	1,051	161	0	1,513
1979	0	415	1,781	166	0	2,362
1980	0	0	2,060	323	0	2,383
1981	0	0	2,151	358	0	2,509
1982	0	0	1,775	169	0	1,944
1983	0	0	2,318	245	0	2,563
1984	0	0	2,671	233	0	2,904
1985	0	0	1,978	210	0	2,188
1986	0	0	2,130	234	0	2,364
1987	0	0	2,229	193	0	2,422
1988	0	0	2,229	233	0	2,462
1989	0	0	1,968	240	0	2,208
1990	0	0	2,313	83	0	2,396
1991	0	0	1,669	190	0	1,859
1992	0	0	2,275	118	0	2,393
1993	0	0	1,777	276	0	2,053
1994	0	0	2,201	227	0	2,428
1995						
1996						
1997						
1998						
1999						
2000						

From Table No. 3; same as Table 36-D, Volume 5.

Excel;W-SB Wm; Vol 1a-8; tables 36 a-e & table 4-7, vol 1a

TABLE NO. 7

EXTRACTIONS BY PLAINTIFFS FROM
THE SAN BERNARDINO BASIN AREA FOR
DELIVERIES OUTSIDE SAN BERNARDINO VALLEY

TABLE NO. 7

EXTRACTIONS BY PLAINTIFFS FROM
THE SAN BERNARDINO BASIN AREA FOR DELIVERIES
OUTSIDE SAN BERNARDINO VALLEY
(Quantities in Acre Feet)

Year	City of Riverside	Gage Canal	Riverside Highland	Meeks & Daley	Univ. of California	Total
	(1)	(2)	(3)	(4)	(5)	(6)
1959	23,232	30,303	2,184	6,987	558	63,264
1960	20,662	27,588	1,889	7,725	546	58,410
1961	24,344	29,199	2,509	9,036	658	65,746
1962	24,046	26,906	1,578	7,197	564	60,291
1963	21,944	25,558	1,289	7,557	425	56,773
5 YR AVERAGE	22,846	27,911	1,890	7,700	550	60,897
1971	24,939	28,176	1,624	2,519	219	57,477
1972	20,474	24,588	2,293	3,150	239	50,744
1973	21,493	20,861	1,761	2,729	239	47,083
1974	27,355	15,462	2,103	4,258	267	49,445
1975	25,248	22,139	2,707	3,783	179	54,056
1976	22,085	28,766	2,469	5,211	245	58,776
1977	18,900	31,753	1,763	4,074	87	56,577
1978	19,055	25,382	299	2,093	183	47,012
1979	21,561	30,401	1,588	3,764	83	57,397
1980	18,875	31,498	1,617	2,010	7	54,007
1981	20,363	31,070	1,453	2,734	143	55,763
1982	19,376	30,061	1,020	3,547	48	54,052
1983	25,537	20,192	843	2,406	0	48,978
1984	25,031	33,843	2,088	4,932	0	65,894
1985	31,817	31,197	1,334	5,175	0	69,523
1986	25,704	33,838	2,614	5,336	48	67,540
1987	25,209	32,298	1,690	4,721	195	64,113
1988	25,675	38,022	2,546	4,733	179	71,155
1989	21,101	29,655	2,713	5,152	62	58,683
1990	20,923	26,695	1,779	3,768	95	53,260
1991	25,978	26,776	1,352	4,236	23	58,365
1992	24,580	25,456	1,777	3,982	32	55,827
1993	25,783	26,439	1,464	4,737	536	58,959
1994	25,717	34,684	2,123	4,298	593	67,415
1995						
1996						
1997						
1998						
1999						
2000						

From Table No. 3; same as Table 36-E, Volume 5.

Excel;W-SB Wm; Vol 1a-8; tables 36 a-e & table 4-7, vol 1a

VOLUME 2 - 1994

REPORT OF WATERMASTER**Western Municipal Water District of Riverside County, et al****Plaintiffs****vs.****East San Bernardino County Water District, et al****Defendants****Superior Court of Riverside County****Case No. 78426****VOLUME 2 - 1994**

**VERIFIED EXTRACTIONS FROM THE
COLTON BASIN AREA
FOR
CALENDAR YEARS 1959-1963 & 1990-1994**

**ANNUAL ACCOUNTING
FOR INDIVIDUAL WELLS****AUGUST 1, 1996****WATERMASTER***Donald L. Harriger
Robert L. Reiter*

REPORT OF WATERMASTER

Western Municipal Water District of Riverside County, et al
Plaintiffs

vs.

East San Bernardino County Water District, et al
Defendants

Superior Court of Riverside County

Case No. 78426

Volume 2 - 1994

VERIFIED EXTRACTIONS FROM

COLTON BASIN AREA

for

CALENDAR YEARS 1959-1963 & 1990-1994

ANNUAL ACCOUNTING

FOR INDIVIDUAL WELLS

AUGUST 1, 1996

WATERMASTER

Donald L. Harriger
Robert L. Reiter

VOLUME 2-1994

TABLE OF CONTENTS

	<u>Page</u>
INTRODUCTION	i
COLTON BASIN AREA, CROSS INDEX BY OWNER	1
COLTON BASIN AREA, CROSS INDEX BY STATE WELL NUMBER.	3
COLTON BASIN AREA, CROSS INDEX BY RECORDATION NUMBER	5
 <u>TABLE NO. 1</u>	
VERIFIED EXTRACTIONS BY OWNERS WHICH HAVE RECORDATION FILINGS WITH THE STATE WATER RESOURCES CONTROL BOARD	7
 <u>TABLE NO. 2</u>	
VERIFIED EXTRACTIONS BY OWNERS WHICH HAVE NOT FILED WITH THE STATE WATER RESOURCES CONTROL BOARD	9
 <u>TABLE NO. 3</u>	
SUMMARY OF VERIFIED EXTRACTIONS (FILED AND NON-FILED) FROM COLTON BASIN AREA10
 <u>TABLE NO. 4</u>	
GROUND WATER EXTRACTIONS BY RIVERSIDE COUNTY ENTITIES FROM COLTON BASIN AREA FOR USE IN RIVERSIDE & SAN BERNARDINO COUNTIES DURING THE 5-YEAR BASE PERIOD 1959 THROUGH 1963 AND CALENDAR YEARS 1976 THROUGH THE CURRENT YEAR11
 <u>TABLE NO. 5</u>	
GROUNDWATER EXTRACTIONS FROM COLTON BASIN AREA BY SAN BERNARDINO COUNTY ENTITIES FOR USE IN SAN BERNARDINO COUNTY DURING THE 5-YEAR BASE PERIOD 1959 THROUGH 1963 AND CALENDAR YEARS 1971 THROUGH THE CURRENT YEAR	16

VOLUME 2-1994

VERIFIED EXTRACTIONS FROM
THE COLTON BASIN AREA FOR
CALENDAR YEARS 1959-1963 & 1990-1994

INTRODUCTION

The provisions of Paragraph VIII(a) and VIII(b) of the Judgement in Case No. 78426 entered April 17, 1969, entitled "Extractions from Colton Basin Area and Riverside Basin Area in San Bernardino County" provide as follows:

VIII(a) "The average annual extractions from the Colton Basin Area and that portion of the Riverside Basin Area within San Bernardino County for use outside San Bernardino Valley for the five-year period ending with 1963 are assumed to be 3,349 acre-feet and 20,191 acre-feet , respectively, the correct figures shall be determined by the Watermaster as therein provided."

VIII(b) "Over any five-year period, there may be extracted from each such Basin Area for use outside San Bernardino Valley, without replenishment obligation, and amount equal to five times such annual average for the Basin Area; provided, however, that if extractions in any year exceed such average by more than 20 percent, Western shall provide replenishment in the following year equal to the excess extractions over such 20 percent peaking allowance."

Compliance with these provisions of the Judgement requires that an accounting of the total actual extractions of surface and groundwater within the Colton Basin Area and the Riverside Basin Area within San Bernardino County be made annually. Included in this Volume 2-1994 is the verified account of the production from the Colton Basin Area by owners for the calendar years 1990 through 1994. The verified production for the five-year period ending with 1963 and the five-year average is also included for

comparison. The five-year average production from the Colton Basin Area ending in 1963 was verified to be 11,731* acre-feet. Three indexes are included which provide a cross index by owner's name, State Well Number, and State Water Resources Control Board Well Recordation Number. In addition, each index shows the local designation of each well, if the State has closed the file, which year that occurred, and the last 5 years of verified extractions.

Tables No. 1 and No. 2 in this report list the individual wells by the owner for each year in the five-year base period ending in 1963, the five-year base period average, the extractions for the years 1990 through 1994, and the owner's total annual verified extractions. Table No. 1 lists the wells upon which filings have been made with the State Water Resources Control Board, and Table No. 2 lists the wells upon which no filings have been made. Table No. 3 is a summary of the verified extractions, by owner, as presented in Tables No. 1 and No. 2.

Paragraph VIII(a) of the Judgment requires that only those extractions from the Colton Basin Area which are used outside San Bernardino Valley be verified for the five calendar years ending with 1963 and accounted for annually from and after January 1, 1971. Accordingly, those extractions from the Colton Basin Area by Riverside County entities for the five calendar years ending with 1963 have been determined and are set forth in Table No. 4. Such extractions averaged 3,496 acre-feet for said five-year period, of which 3,381 acre-feet were delivered outside San Bernardino Valley.

Table No. 4 also shows the extractions from the Colton Basin Area for the 1959-63 base period and 1976 through the current year.

The verified extractions from the Colton Basin Area are as follows:

<u>Year</u>	<u>Verified Extractions</u>
1975	11,083 A.F.
1976	11,558 A.F.
1977	8,777 A.F.
1978	7,663 A.F.
1979	7,194 A.F.
1980	5,681 A.F.
1981	6,348 A.F.
1982	6,499 A.F.
1983	4,735 A.F.
1984	8,987 A.F.
1985	10,149 A.F.
1986	10,035 A.F.
1987	13,175 A.F.
1988	13,552 A.F.
1989	*14,103 A.F.
1990	*17,571 A.F.
1991	14,323 A.F.
1992	16,750 A.F.
1993	14,977 A.F.
1994	14,588 A.F.

The verified extractions by Riverside entities for 1994 have been determined to be 1,161 acre-feet of which 1,066 acre-feet were delivered outside San Bernardino Valley as shown on Table No. 4, page 15.

Table No. 5 shows the verified extractions from the Colton Basin Area by San Bernardino County entities during the five-year base period 1959 through 1963 and the calendar years 1971 through the current year.

*Corrected during 1990 verification.
Correction to 1989 data, FUW #37 (3603060 for 124AF) and WSBCWD #35 (3603054 63AF) backfiled a total of 187 AF of production on these new wells.

*Corrected during 1992 verification.
Correction to 1989 data, WSBCWD #35 (3603054 63AF) reassigned to Lytle Basin. 1990 SCE ((3601008) correct from 200 af filed to 18 used.

COLTON BASIN AREA
CROSS INDEX BY OWNER

VERIFIED WELL MASTER FILE LISTING FOR BASIN RIALTO COLTON BY OWNER NAME

WM:VXR

RUN DATE: 14 JUN 1996

OWNER.....	T	RECORD	DTM	STATE	WELL	LOCAL	YEAR	---CALENDAR YEAR EXTRACTIIONS---				
								1990	1991	1992	1993	1994
	P	NUMBER	NUMBER	DESIGNATION	CLSD							
COLTON CITY OF	W	3601255	1S4W18B	9		1982	0	0	0	0	0	
COLTON CITY OF	W	3601259	1S4W18G	15			1014	1143	1149	990	1074	
COLTON CITY OF	W	3601261	1S4W18F	17			795	888	1030	846	1159	
COLTON CITY OF	W	3602255	1S4W27L01S	Katz/Hollow		1975	0	0	0	0	0	
COLTON CITY OF	W	3602881	1S4W27M01S	22			176	380	503	494	727	
COLTON CITY OF	W	3603367	1S4W21K01S	#23			0	613	1512	2718	2049	
FONTANA WATER COMPANY	W	3600577	1S5W05A03S	22			1426	837	1061	1447	1261	
FONTANA WATER COMPANY	W	3600578	1S5W05A02S	23		1980	0	0	0	0	0	
FONTANA WATER COMPANY	W	3600589	1S5W04D01S	35		1989	0	0	0	0	0	
FONTANA WATER COMPANY	W	3602129	1N5W30A	36		1980	0	0	0	0	0	
FONTANA WATER COMPANY	W	3603060	1N5W29R15S	#37			2680	3176	2615	2320	2171	
HAYES GEO G	W	3601141	1S4W18K01S	1		1970	0	0	0	0	0	
JAMES SULLIVAN MUTUAL WATER COMPANY	W	3602356	1S4W34H	5731			0	0	0	0	0	
LA SIERRA WATER CO	W	3602227	1S4W18G	15			174	286	390	377	316	
LA SIERRA WATER CO	W	3602228	1S4W18F	17			352	222	156	313	392	
LEDIG ALFRED H	D	3601383	1N5W18D			1959	0	0	0	0	0	
MEEKS & DALEY WATER CO	W	3601510	1S4W21N01S	36			1691	1530	1209	0	586	
PATTERSON JOHN A	W	3600634	1S4W17M01S	PATTERSN		1980	0	0	0	0	0	
PERRY AND SONS	W	0000004	1N5W29P				0	0	0	0	0	
RECHE CANYON MUTUAL WATER CO	W	3302054	2S4W11A02S	BIG WELL		1991	70	69	46	56	80	
RECHE CANYON MUTUAL WATER CO	W	3302055	2S4W11A01S	SMALL WELL		1991	14	5	24	24	24	
RECHE CANYON MUTUAL WATER CO	W	3302326	2S4W11A03S	7200		1991	5	5	5	5	5	
RIALTO CITY OF	W	3601264	1S5W03A	#4 Duncan			1120	399	70	424	279	
RIALTO CITY OF	W	3601993	1N5W34B01S	#2 Highland			1656	414	1539	1153	840	
RIALTO CITY OF	W	3602253	1N5W27D01S	#1 Cedar			1198	220	1328	676	425	
RIALTO CITY OF	W	3602269	1S5W03N02S	#7 FtHlTudor			645	6	14	2	0	
RIALTO CITY OF	W	3602271	1S5W03J01S	TUDOR		1966	0	0	0	0	0	
RIALTO CITY OF	W	3602558	1N5W34M01S	#3 Airport			1146	101	479	463	674	
RIALTO CITY OF	W	3603103	1S5W02G01S	#6 Etiwanda			69	299	672	23	488	
RIALTO CITY OF	W	3603576	1S5W02E01S	#5 Rialto							0	
RIVERSIDE CITY OF	W	3601480	1S4W21Q03S	JOHNSON 1			0	0	0	0	0	
RIVERSIDE CITY OF	W	3601481	1S4W21L01S	VAUGHN 1			0	0	0	0	0	
RIVERSIDE CITY OF	W	3601482	1S4W28C01S	MEEKS 1			0	0	0	0	0	
RIVERSIDE CITY OF	W	3601494	1S4W21P01S	JOHNSON 2		1977	0	0	0	0	0	
RIVERSIDE CITY OF	W	3601495	1S4W21Q01S	JOHNSON 3		1977	0	0	0	0	0	
RIVERSIDE CITY OF	D	3601496	1S4W21P	WARM CR		1974	0	0	0	0	0	
RIVERSIDE CITY OF	W	3602208	1S4W28D01S	MILL			131	428	307	311	466	
RIVERSIDE CITY OF	W	3603255	1S4W21L04S	JOHNSON #4				0	0	0	0	
RIVERSIDE HIGHLAND WATER COMPANY	W	3601525	1S4W28K01S	4		1980	0	0	0	0	0	
RIVERSIDE HIGHLAND WATER COMPANY	W	3602182	1S4W28K02S	4-A			109	4	91	0	0	
SEQUOIA COUNTRY CLUB	W	0000003	1S4W07C01S	EDMUNDS			0	0	0	0	0	
SOUTHERN CALIFORNIA EDISON COMPANY	W	3601008	1S5W12A	1 AC #58			18	18	18	18	18	
SOUTHERN CALIFORNIA EDISON COMPANY	W	3601010	1S5W12A	2		1977	0	0	0	0	0	
SOUTHERN CALIFORNIA EDISON COMPANY	W	3602218	1S4W29H03S	COLTON		1981	0	0	0	0	0	
TAYLOR JOHN S	W	3600867	1N5W07P	TAYLOR 1		1974	0	0	0	0	0	
TAYLOR JOHN S	D	3600868	1N5W07P			1974	0	0	0	0	0	
VILLELLI ENTERPRISES	W	0000001	1S4W28G	4			0	0	0	0	0	
VILLELLI ENTERPRISES	W	0000002	1S4W28G	#5 DOMESTIC			0	0	0	0	0	
VILLELLI ENTERPRISES	W	3601548	1S4W28G01S	1		1981	0	0	0	0	0	
VILLELLI ENTERPRISES	W	3601550	1S4W28A05S	3		1981	0	0	0	0	0	

VERIFIED WELL MASTER FILE LISTING FOR BASIN RIALTO COLTON BY OWNER NAME

WM:VXR

RUN DATE: 14 JUN 1996

OWNER.....	T	RECORDTN	STATE	WELL	LOCAL	YEAR	---CALENDAR YEAR EXTRACTIONS---				
							1990	1991	1992	1993	1994
	P	NUMBER	NUMBER	DESIGNATION	CLSD						
WEST SAN BDNO COUNTY WATER DIST	W	3600309	1S5W02C01S	PLANT NO 10	1982	0	0	0	0	0	
WEST SAN BDNO COUNTY WATER DIST	W	3600311	1S5W02K01S	PLANT NO 11		1662	1745	1182	688	206	
WEST SAN BDNO COUNTY WATER DIST	W	3600995	1S5W12N01S	PLANT NO 17		0	0	0	0	0	
WEST SAN BDNO COUNTY WATER DIST	W	3601001	1S5W12L01S	PLANT NO 16		600	1133	800	944	896	
WEST SAN BDNO COUNTY WATER DIST	W	3601689	1N5W17K01S	PLANT NO 21	1976	0	0	0	0	0	
WEST SAN BDNO COUNTY WATER DIST	W	3601690	1N5W28J01S	PLANT NO 22		543	1	0	0	0	
WEST SAN BDNO COUNTY WATER DIST	W	3601691	1N5W17G01S	PLANT NO 23	1992	0	0	0	0	0	
WEST SAN BDNO COUNTY WATER DIST	W	3601931	1N5W17K02S	PLANT NO 24		277	401	550	685	452	
END OF RIALTO COLTON BASIN						17571	14323	16750	14977	14588	

COLTON BASIN AREA

CROSS INDEX BY STATE WELL NUMBER

VERIFIED WELL MASTER FILE LISTING FOR BASIN RIALTO COLTON BY STATE WELL #

MR:VXF

RUN DATE: 14 JUN 1996

STATE WELL NUMBER	RECORDTN NUMBER	OWNER.....	T LOCAL P DESIGNATION	YEAR CLSD	---CALENDAR YEAR EXTRACTIONS---				
					1990	1991	1992	1993	1994
1N5W07P	3600867	TAYLOR JOHN S	W TAYLOR 1	1974	0	0	0	0	0
1N5W07P	3600868	TAYLOR JOHN S	D	1974	0	0	0	0	0
1N5W17G01S	3601691	WEST SAN BDNO COUNTY WATER DIST	W PLANT NO 23	1992	0	0	0	0	0
1N5W17K01S	3601689	WEST SAN BDNO COUNTY WATER DIST	W PLANT NO 21	1976	0	0	0	0	0
1N5W17K02S	3601931	WEST SAN BDNO COUNTY WATER DIST	W PLANT NO 24		277	401	550	685	452
1N5W18D	3601383	LEDIG ALFRED H	D	1959	0	0	0	0	0
1N5W27D01S	3602253	RIALTO CITY OF	W #1 Cedar		1198	220	1328	676	425
1N5W28J01S	3601690	WEST SAN BDNO COUNTY WATER DIST	W PLANT NO 22		543	1	0	0	0
1N5W29P	0000004	PERRY AND SONS	W		0	0	0	0	0
1N5W29R15S	3603060	FONTANA WATER COMPANY	W #37		2680	3176	2615	2320	2171
1N5W30A	3602129	FONTANA WATER COMPANY	W 36	1980	0	0	0	0	0
1N5W34B01S	3601993	RIALTO CITY OF	W #2 Highland		1656	414	1539	1153	840
1N5W34M01S	3602558	RIALTO CITY OF	W #3 Airport		1146	101	479	463	674
1S4W07C01S	0000003	SEQUOIA COUNTRY CLUB	W EDMUNDS		0	0	0	0	0
1S4W17M01S	3600634	PATTERSON JOHN A	W PATTERSN	1980	0	0	0	0	0
1S4W18B	3601255	COLTON CITY OF	W 9	1982	0	0	0	0	0
1S4W18F	3601261	COLTON CITY OF	W 17		795	888	1030	846	1159
1S4W18F	3602228	LA SIERRA WATER CO	W 17		352	222	156	313	392
1S4W18G	3601259	COLTON CITY OF	W 15		1014	1143	1149	990	1074
1S4W18G	3602227	LA SIERRA WATER CO	W 15		174	286	390	377	316
1S4W18K01S	3601141	HAYES GEO G	W 1	1970	0	0	0	0	0
1S4W21K01S	3603367	COLTON CITY OF	W #23		0	613	1512	2718	2049
1S4W21L01S	3601481	RIVERSIDE CITY OF	W VAUGHN 1		0	0	0	0	0
1S4W21L04S	3603255	RIVERSIDE CITY OF	W JOHNSON #4			0	0	0	0
1S4W21N01S	3601510	MEEKS & DALEY WATER CO	W 36		1691	1530	1209	0	586
1S4W21P	3601496	RIVERSIDE CITY OF	D WARM CR	1974	0	0	0	0	0
1S4W21P01S	3601494	RIVERSIDE CITY OF	W JOHNSON 2	1977	0	0	0	0	0
1S4W21Q01S	3601495	RIVERSIDE CITY OF	W JOHNSON 3	1977	0	0	0	0	0
1S4W21Q03S	3601480	RIVERSIDE CITY OF	W JOHNSON 1		0	0	0	0	0
1S4W27L01S	3602255	COLTON CITY OF	W Katz/Hollow	1975	0	0	0	0	0
1S4W27M01S	3602881	COLTON CITY OF	W 22		176	380	503	494	727
1S4W28A05S	3601550	VILLELLI ENTERPRISES	W 3	1981	0	0	0	0	0
1S4W28C01S	3601482	RIVERSIDE CITY OF	W MEEKS 1		0	0	0	0	0
1S4W28D01S	3602208	RIVERSIDE CITY OF	W MILL		131	428	307	311	466
1S4W28G	0000001	VILLELLI ENTERPRISES	W 4		0	0	0	0	0
1S4W28G	0000002	VILLELLI ENTERPRISES	W #5 DOMESTIC		0	0	0	0	0
1S4W28G01S	3601548	VILLELLI ENTERPRISES	W 1	1981	0	0	0	0	0
1S4W28K01S	3601525	RIVERSIDE HIGHLAND WATER COMPANY	W 4	1980	0	0	0	0	0
1S4W28K02S	3602182	RIVERSIDE HIGHLAND WATER COMPANY	W 4-A		109	4	91	0	0
1S4W29H03S	3602218	SOUTHERN CALIFORNIA EDISON COMPANY	W COLTON	1981	0	0	0	0	0
1S4W34H	3602356	JAMES SULLIVAN MUTUAL WATER COMPANY	W 5731		0	0	0	0	0
1S5W02C01S	3600309	WEST SAN BDNO COUNTY WATER DIST	W PLANT NO 10	1982	0	0	0	0	0
1S5W02E01S	3603576	RIALTO CITY OF	W #5 Rialto						0
1S5W02G01S	3603103	RIALTO CITY OF	W #6 Etiwanda		69	299	672	23	488
1S5W02K01S	3600311	WEST SAN BDNO COUNTY WATER DIST	W PLANT NO 11		1662	1745	1182	688	206
1S5W03A	3601264	RIALTO CITY OF	W #4 Duncan		1120	399	70	424	279
1S5W03J01S	3602271	RIALTO CITY OF	W TUDOR	1966	0	0	0	0	0
1S5W03N02S	3602269	RIALTO CITY OF	W #7 FtHITudor		645	6	14	2	0
1S5W04D01S	3600589	FONTANA WATER COMPANY	W 35	1989	0	0	0	0	0
1S5W05A02S	3600578	FONTANA WATER COMPANY	W 23	1980	0	0	0	0	0

VERIFIED WELL MASTER FILE LISTING FOR BASIN RIALTO COLTON BY STATE WELL #

MM:VXR

RUN DATE: 14 JUN 1996

STATE WELL NUMBER	RECORDTN NUMBER	OWNER.....	T LOCAL P DESIGNATION	YEAR CLSD	---CALENDAR YEAR EXTRACTIONS----				
					1990	1991	1992	1993	1994
1S5W05A03S	3600577	FONTANA WATER COMPANY	W 22		1426	837	1061	1447	1261
1S5W12A	3601008	SOUTHERN CALIFORNIA EDISON COMPANY	W 1 AC #58		18	18	18	18	18
1S5W12A	3601010	SOUTHERN CALIFORNIA EDISON COMPANY	W 2	1977	0	0	0	0	0
1S5W12L01S	3601001	WEST SAN BDNO COUNTY WATER DIST	W PLANT NO 16		600	1133	800	944	896
1S5W12N01S	3600995	WEST SAN BDNO COUNTY WATER DIST	W PLANT NO 17		0	0	0	0	0
2S4W11A01S	3302055	RECHE CANYON MUTUAL WATER CO	W SMALL WELL	1991	14	5	24	24	24
2S4W11A02S	3302054	RECHE CANYON MUTUAL WATER CO	W BIG WELL	1991	70	69	46	56	80
2S4W11A03S	3302326	RECHE CANYON MUTUAL WATER CO	W 7200	1991	5	5	5	5	5
END OF RIALTO COLTON BASIN					17571	14323	16750	14977	14588

COLTON BASIN AREA

CROSS INDEX BY RECORDATION NUMBER

VERIFIED WELL MASTER FILE LISTING FOR BASIN RIALTO COLTON BY RECORDATION NUMBER

WM:VXF

RUN DATE: 14 JUN 1996

RECORDTN NUMBER	STATE NUMBER	WELL NUMBER	OWNER.....	T P	LOCAL DESIGNATION	YEAR CLSD	---CALENDAR YEAR EXTRACTIONS---				
							1990	1991	1992	1993	1994
0000001	1S4W28G		VILLELLI ENTERPRISES	W	4		0	0	0	0	0
0000002	1S4W28G		VILLELLI ENTERPRISES	W	#5 DOMESTIC		0	0	0	0	0
0000003	1S4W07C01S		SEQUOIA COUNTRY CLUB	W	EDMUNDS		0	0	0	0	0
0000004	1N5W29P		PERRY AND SONS	W			0	0	0	0	0
3302054	2S4W11A02S		RECHE CANYON MUTUAL WATER CO	W	BIG WELL	1991	70	69	46	56	80
3302055	2S4W11A01S		RECHE CANYON MUTUAL WATER CO	W	SMALL WELL	1991	14	5	24	24	24
3302326	2S4W11A03S		RECHE CANYON MUTUAL WATER CO	W	7200	1991	5	5	5	5	5
3600309	1S5W02C01S		WEST SAN BDNO COUNTY WATER DIST	W	PLANT NO 10	1982	0	0	0	0	0
3600311	1S5W02K01S		WEST SAN BDNO COUNTY WATER DIST	W	PLANT NO 11		1662	1745	1182	688	206
3600577	1S5W05A03S		FONTANA WATER COMPANY	W	22		1426	837	1061	1447	1261
3600578	1S5W05A02S		FONTANA WATER COMPANY	W	23	1980	0	0	0	0	0
3600589	1S5W04D01S		FONTANA WATER COMPANY	W	35	1989	0	0	0	0	0
3600634	1S4W17M01S		PATTERSON JOHN A	W	PATTERSN	1980	0	0	0	0	0
3600867	1N5W07P		TAYLOR JOHN S	W	TAYLOR 1	1974	0	0	0	0	0
3600868	1N5W07P		TAYLOR JOHN S	D		1974	0	0	0	0	0
3600995	1S5W12N01S		WEST SAN BDNO COUNTY WATER DIST	W	PLANT NO 17		0	0	0	0	0
3601001	1S5W12L01S		WEST SAN BDNO COUNTY WATER DIST	W	PLANT NO 16		600	1133	800	944	896
3601008	1S5W12A		SOUTHERN CALIFORNIA EDISON COMPANY	W	1 AC #58		18	18	18	18	18
3601010	1S5W12A		SOUTHERN CALIFORNIA EDISON COMPANY	W	2	1977	0	0	0	0	0
3601141	1S4W18K01S		HAYES GEO G	W	1	1970	0	0	0	0	0
3601255	1S4W18B		COLTON CITY OF	W	9	1982	0	0	0	0	0
3601259	1S4W18G		COLTON CITY OF	W	15		1014	1143	1149	990	1074
3601261	1S4W18F		COLTON CITY OF	W	17		795	888	1030	846	1159
3601264	1S5W03A		RIALTO CITY OF	W	#4 Duncan		1120	399	70	424	279
3601383	1N5W18D		LEDIG ALFRED H	D		1959	0	0	0	0	0
3601480	1S4W21Q03S		RIVERSIDE CITY OF	W	JOHNSON 1		0	0	0	0	0
3601481	1S4W21L01S		RIVERSIDE CITY OF	W	VAUGHN 1		0	0	0	0	0
3601482	1S4W28C01S		RIVERSIDE CITY OF	W	MEEKS 1		0	0	0	0	0
3601494	1S4W21P01S		RIVERSIDE CITY OF	W	JOHNSON 2	1977	0	0	0	0	0
3601495	1S4W21Q01S		RIVERSIDE CITY OF	W	JOHNSON 3	1977	0	0	0	0	0
3601496	1S4W21P		RIVERSIDE CITY OF	D	WARM CR	1974	0	0	0	0	0
3601510	1S4W21N01S		MEEKS & DALEY WATER CO	W	36		1691	1530	1209	0	586
3601525	1S4W28K01S		RIVERSIDE HIGHLAND WATER COMPANY	W	4	1980	0	0	0	0	0
3601548	1S4W28G01S		VILLELLI ENTERPRISES	W	1	1981	0	0	0	0	0
3601550	1S4W28A05S		VILLELLI ENTERPRISES	W	3	1981	0	0	0	0	0
3601689	1N5W17K01S		WEST SAN BDNO COUNTY WATER DIST	W	PLANT NO 21	1976	0	0	0	0	0
3601690	1N5W28J01S		WEST SAN BDNO COUNTY WATER DIST	W	PLANT NO 22		543	1	0	0	0
3601691	1N5W17G01S		WEST SAN BDNO COUNTY WATER DIST	W	PLANT NO 23	1992	0	0	0	0	0
3601931	1N5W17K02S		WEST SAN BDNO COUNTY WATER DIST	W	PLANT NO 24		277	401	550	685	452
3601993	1N5W34B01S		RIALTO CITY OF	W	#2 Highland		1656	414	1539	1153	840
3602129	1N5W30A		FONTANA WATER COMPANY	W	36	1980	0	0	0	0	0
3602182	1S4W28K02S		RIVERSIDE HIGHLAND WATER COMPANY	W	4-A		109	4	91	0	0
3602208	1S4W28D01S		RIVERSIDE CITY OF	W	MILL		131	428	307	311	466
3602218	1S4W29H03S		SOUTHERN CALIFORNIA EDISON COMPANY	W	COLTON	1981	0	0	0	0	0
3602227	1S4W18G		LA SIERRA WATER CO	W	15		174	286	390	377	316
3602228	1S4W18F		LA SIERRA WATER CO	W	17		352	222	156	313	392
3602253	1N5W27D01S		RIALTO CITY OF	W	#1 Cedar		1198	220	1328	676	425
3602255	1S4W27L01S		COLTON CITY OF	W	Katz/Hollow	1975	0	0	0	0	0
3602269	1S5W03N02S		RIALTO CITY OF	W	#7 FtHlTudor		645	6	14	2	0
3602271	1S5W03J01S		RIALTO CITY OF	W	TUDOR	1966	0	0	0	0	0

VERIFIED WELL MASTER FILE LISTING FOR BASIN RIALTO COLTON BY RECORDATION NUMBER

WM:VXF

RUN DATE: 14 JUN 1996

RECORDTN NUMBER	STATE NUMBER	WELL OWNER.....	T LOCAL P DESIGNATION	YEAR CLSD	---CALENDAR YEAR EXTRACTIONS---				
					1990	1991	1992	1993	1994
3602356	1S4W34H	JAMES SULLIVAN MUTUAL WATER COMPANY	W 5731		0	0	0	0	0
3602558	1N5W34M01S	RIALTO CITY OF	W #3 Airport		1146	101	479	463	674
3602881	1S4W27M01S	COLTON CITY OF	W 22		176	380	503	494	727
3603060	1N5W29R15S	FONTANA WATER COMPANY	W #37		2680	3176	2615	2320	2171
3603103	1S5W02G01S	RIALTO CITY OF	W #6 Etiwanda		69	299	672	23	488
3603255	1S4W21L04S	RIVERSIDE CITY OF	W JOHNSON #4			0	0	0	0
3603367	1S4W21K01S	COLTON CITY OF	W #23		0	613	1512	2718	2049
3603576	1S5W02E01S	RIALTO CITY OF	W #5 Rialto						0
END OF RIALTO COLTON BASIN					17571	14323	16750	14977	14588

TABLE NO. 1

VERIFIED EXTRACTIONS BY OWNERS
WHICH HAVE RECORDATION FILINGS WITH
THE STATE WATER RESOURCES CONTROL BOARD

TABLE NO. 1
 VERIFIED EXTRACTIONS BY OWNERS WHICH HAVE FILINGS WITH THE STATE WATER RESOURCES CONTROL BOARD
 FOR RIALTO COLTON BASIN

14:47:00 14 JUN 1996

RECORDTN NUMBER	STATE WELL NUMBER	WELL TYPE	-----BASE YEARS-----					-----CURRENT YEARS-----					
			1959	1960	1961	1962	1963	1959-63 AVERAGE	1990	1991	1992	1993	1994
3601255	1S4W18B	W	101	101	106	135	103	109	0	0	0	0	0
3601261	1S4W18F	W	761	880	752	394	474	652	795	888	1030	846	1159
3601259	1S4W18G	W	1064	781	787	377	455	693	1014	1143	1149	990	1074
3603367	1S4W21K01S	W						0	0	613	1512	2718	2049
3602255	1S4W27L01S	W	283	283	283	283	0	226	0	0	0	0	0
3602881	1S4W27M01S	W						0	176	380	503	494	727
COLTON	CITY OF		2209	2045	1928	1189	1032	1680	1985	3024	4194	5048	5009
3603060	1N5W29R15S	W						0	2680	3176	2615	2320	2171
3602129	1N5W30A	W	31	31	31	31	31	31	0	0	0	0	0
3600589	1S5W04D01S	W	437	621	227	407	449	428	0	0	0	0	0
3600578	1S5W05A02S	W	0	0	429	0	0	86	0	0	0	0	0
3600577	1S5W05A03S	W	0	132	546	0	400	216	1426	837	1061	1447	1261
FONTANA	WATER COMPANY		468	784	1233	438	880	761	4106	4013	3676	3767	3432
3601141	1S4W18K01S	W	0	0	0	0	0	0	0	0	0	0	0
HAYES	GEO G		0	0	0	0	0	0	0	0	0	0	0
3602356	1S4W34H	W	22	24	12	13	14	17	0	0	0	0	0
JAMES SULLIVAN	MUTUAL WATER CO22			24	12	13	14	17	0	0	0	0	0
3602228	1S4W18F	W	0	0	0	0	0	0	352	222	156	313	392
3602227	1S4W18G	W	0	0	0	0	0	0	174	286	390	377	316
LA SIERRA	WATER CO		0	0	0	0	0	0	526	508	546	690	708
3601383	1N5W18D	D	0	0	0	0	0	0	0	0	0	0	0
LEDIG	ALFRED H		0	0	0	0	0	0	0	0	0	0	0
3601510	1S4W21N01S	W	2168	23	465	1185	339	836	1691	1530	1209	0	586
MEEKS & DALEY	WATER CO		2168	23	465	1185	339	836	1691	1530	1209	0	586
3600634	1S4W17M01S	W	137	0	0	0	0	27	0	0	0	0	0
PATTERSON	JOHN A		137	0	0	0	0	27	0	0	0	0	0
3302055	2S4W11A01S	W						0	14	5	24	24	24
3302054	2S4W11A02S	W						0	70	69	46	56	80
3302326	2S4W11A03S	W						0	5	5	5	5	5
RECHE CANYON	MUTUAL WATER CO		0	0	0	0	0	0	89	79	75	85	109
3602253	1N5W27D01S	W	0	0	0	0	0	0	1198	220	1328	676	425
3601993	1N5W34B01S	W	0	0	0	723	600	265	1656	414	1539	1153	840
3602558	1N5W34M01S	W						0	1146	101	479	463	674
3603576	1S5W02E01S	W						0					0
3603103	1S5W02G01S	W						0	69	299	672	23	488
3601264	1S5W03A	W	987	808	1372	754	994	983	1120	399	70	424	279
3602271	1S5W03J01S	W	160	160	160	160	160	160	0	0	0	0	0
3602269	1S5W03N02S	W	0	275	342	236	385	248	645	6	14	2	0
RIALTO	CITY OF		1147	1243	1874	1873	2139	1656	5834	1439	4102	2741	2706

TABLE NO. 1
 VERIFIED EXTRACTIONS BY OWNERS WHICH HAVE FILINGS WITH THE STATE WATER RESOURCES CONTROL BOARD
 FOR RIALTO COLTON BASIN

14:47:03 14 JUN 1996

RECORDTN NUMBER	STATE WELL NUMBER	WELL TYPE	-----BASE YEARS-----					-----CURRENT YEARS-----					
			1959	1960	1961	1962	1963	1959-63 AVERAGE	1990	1991	1992	1993	1994
3601481	1S4W21L01S	W	39	135	1378	498	593	529	0	0	0	0	0
3603255	1S4W21L04S	W						0		0	0	0	0
3601496	1S4W21P	D	0	0	0	0	0	0	0	0	0	0	0
3601494	1S4W21P01S	W	0	0	0	0	0	0	0	0	0	0	0
3601495	1S4W21Q01S	W	0	0	0	0	0	0	0	0	0	0	0
3601480	1S4W21Q03S	W	2183	1569	1569	963	789	1415	0	0	0	0	0
3601482	1S4W28C01S	W	649	461	539	374	425	490	0	0	0	0	0
3602208	1S4W28D01S	W	0	0	0	0	0	0	131	428	307	311	466
RIVERSIDE	CITY OF		2871	2165	3486	1835	1807	2434	131	428	307	311	466
3601525	1S4W28K01S	W	211	126	357	280	163	227	0	0	0	0	0
3602182	1S4W28K02S	W	0	0	0	0	0	0	109	4	91	0	0
RIVERSIDE	HIGHLAND WATER COMP	211	126	357	280	163	227	109	4	91	0	0	
3602218	1S4W29H03S	W	8	8	7	8	8	8	0	0	0	0	0
3601008	1S5W12A	W	199	200	215	200	200	203	18	18	18	18	18
3601010	1S5W12A	W	0	0	0	0	0	0	0	0	0	0	0
SOUTHERN CALIFORNIA	EDISON	CO207	208	222	208	208	211	18	18	18	18	18	
3600867	1N5W07P	W	0	0	0	0	0	0	0	0	0	0	0
3600868	1N5W07P	D	0	0	0	0	0	0	0	0	0	0	0
TAYLOR	JOHN S		0	0	0	0	0	0	0	0	0	0	0
3601550	1S4W28A05S	W	193	147	172	75	2	118	0	0	0	0	0
3601548	1S4W28G01S	W	246	171	209	105	41	154	0	0	0	0	0
VILLELLI ENTERPRISES			439	318	381	180	43	272	0	0	0	0	0
3601691	1N5W17G01S	W	116	43	15	54	15	49	0	0	0	0	0
3601689	1N5W17K01S	W	3	0	0	1	0	1	0	0	0	0	0
3601931	1N5W17K02S	W	0	84	115	95	132	85	277	401	550	685	452
3601690	1N5W28J01S	W	0	0	0	0	0	0	543	1	0	0	0
3600309	1S5W02C01S	W	1222	1032	837	763	825	936	0	0	0	0	0
3600311	1S5W02K01S	W	0	1096	1123	563	1042	765	1662	1745	1182	688	206
3601001	1S5W12L01S	W	1418	1145	1453	1089	627	1146	600	1133	800	944	896
3600995	1S5W12N01S	W	476	795	630	475	128	501	0	0	0	0	0
WEST SAN BDNO	COUNTY WATER	3235	4195	4173	3040	2769	3483	3082	3280	2532	2317	1554	
TTL RIALTO COLTON BASIN			13114	11131	14131	10241	9394	11604	17571	14323	16750	14977	14588

TABLE NO. 2

VERIFIED EXTRACTIONS BY OWNERS
WHICH HAVE NOT FILED
WITH THE STATE RESOURCES CONTROL BOARD

TABLE NO. 2
 VERIFIED EXTRACTIONS BY OWNERS WHICH HAVE NOT FILED WITH THE STATE WATER RESOURCES CONTROL BOARD
 FOR RIALTO COLTON BASIN

14:47:40 14 JUN 1996

RECORDTN NUMBER	STATE NUMBER	WELL TYPE	-----BASE YEARS-----					-----CURRENT YEARS-----					
			1959	1960	1961	1962	1963	1959-63 AVERAGE	1990	1991	1992	1993	1994
0000004	1N5W29P	W						0	0	0	0	0	0
PERRY AND SONS			0	0	0	0	0	0	0	0	0	0	0
0000003	1S4W07C01S	W	0	0	215	215	215	129	0	0	0	0	0
SEQUOIA COUNTRY CLUB			0	0	215	215	215	129	0	0	0	0	0
0000001	1S4W28G	W	0	0	0	0	0	0	0	0	0	0	0
0000002	1S4W28G	W						0	0	0	0	0	0
VILLELLI ENTERPRISES			0	0	0	0	0	0	0	0	0	0	0
TTL RIALTO COLTON BASIN			0	0	215	215	215	129	0	0	0	0	0

TABLE NO. 3

SUMMARY OF VERIFIED EXTRACTIONS
(FILED AND NON-FILED)
FROM COLTON BASIN AREA

TABLE NO. 3
SUMMARY OF VERIFIED EXTRACTIONS (FILED AND NON-FILED) FOR RIALTO COLTON

14:47:52 14 JUN 1996

(mm:vc)

	-----BASE YEARS-----						-----CURRENT YEARS-----				
	1959	1960	1961	1962	1963	1959-63 AVERAGE	1990	1991	1992	1993	1994
COLTON CITY OF	2209	2045	1928	1189	1032	1680	1985	3024	4194	5048	5009
FONTANA WATER COMPANY	468	784	1233	438	880	761	4106	4013	3676	3767	3432
HAYES GEO G	0	0	0	0	0	0	0	0	0	0	0
JAMES SULLIVAN MUTUAL WATER CO	22	24	12	13	14	17	0	0	0	0	0
LA SIERRA WATER CO	0	0	0	0	0	0	526	508	546	690	708
LEDIG ALFRED H	0	0	0	0	0	0	0	0	0	0	0
MEEKS & DALEY WATER CO	2168	23	465	1185	339	836	1691	1530	1209	0	586
PATTERSON JOHN A	137	0	0	0	0	27	0	0	0	0	0
PERRY AND SONS	0	0	0	0	0	0	0	0	0	0	0
RECHE CANYON MUTUAL WATER CO	0	0	0	0	0	0	89	79	75	85	109
RIALTO CITY OF	1147	1243	1874	1873	2139	1656	5834	1439	4102	2741	2706
RIVERSIDE CITY OF	2871	2165	3486	1835	1807	2434	131	428	307	311	466
RIVERSIDE HIGHLAND WATER COMPA	211	126	357	280	163	227	109	4	91	0	0
SEQUOIA COUNTRY CLUB	0	0	215	215	215	129	0	0	0	0	0
SOUTHERN CALIFORNIA EDISON COM	207	208	222	208	208	211	18	18	18	18	18
TAYLOR JOHN S	0	0	0	0	0	0	0	0	0	0	0
VILLELLI ENTERPRISES	439	318	381	180	43	272	0	0	0	0	0
WEST SAN BONO COUNTY WATER DI	3235	4195	4173	3040	2769	3483	3082	3280	2532	2317	1554
TTL RIALTO COLTON BASIN	13114	11131	14346	10456	9609	11733	17571	14323	16750	14977	14588

TABLE NO. 4

GROUNDWATER EXTRACTIONS BY RIVERSIDE COUNTY ENTITIES
FROM COLTON BASIN AREA
FOR USE IN RIVERSIDE & SAN BERNARDINO COUNTIES
DURING THE 5-YEAR BASE PERIOD 1959 THROUGH 1963
AND CALENDAR YEARS 1976 THROUGH THE CURRENT YEAR

TABLE NO. 4

GROUNDWATER EXTRACTIONS BY RIVERSIDE COUNTY ENTITIES FROM COLTON BASIN AREA FOR USE IN RIVERSIDE AND SAN BERNARDINO COUNTIES DURING THE FIVE-YEAR PERIOD 1959 THROUGH 1963 AND CALENDAR YEARS 1976 THROUGH THE CURRENT YEAR

CLASSIFIED ACCORDING TO SERVICE AREA
(Quantities in Acre Feet)

EXTRACTIONS FROM THE COLTON BASIN AREA FOR USE WITHIN AND EXPORT THEREFROM

PLAINTIFFS	1959		1960		1961		1962		1963		5-Year Average						
	Total Del. in S.B. Co. Riv. Co. Extract	Del. in Riv. Co.	Total Del. in S.B. Co. Riv. Co. Extract	Del. in Riv. Co.	Total Del. in S.B. Co. Riv. Co. Extract	Del. in Riv. Co.	Total Del. in S.B. Co. Riv. Co. Extract	Del. in Riv. Co.	Total Del. in S.B. Co. Riv. Co. Extract	Total Del. in S.B. Co. Riv. Co. Extract	Del. in Riv. Co.	Total Del. in S.B. Co. Riv. Co. Extract					
CITY OF RIVERSIDE Dom & Irrig.	2,871	41	2,830	28	2,137	3,486	0	3,486	1,835	0	1,835	1,807	7	1,800	2,433	15	2,418
MEEKS & DALEY WATER CO	2,168	80	2,080	23	1	465	18	447	1,185	57	1,128	339	13	326	836	35	801
RIVERSIDE HIGHLAND WATER CO.	211	50	161	126	27	357	107	250	280	96	184	163	47	116	227	65	162
TOTALS	5,250	179	5,071	2,314	56	4,308	125	4,183	3,300	153	3,147	2,309	67	2,242	3,496	115	3,381

Total Extract -- TOTAL EXTRACTIONS.
Del in S.B. Co. -- DELIVERY WITHIN SAN BERNARDINO COUNTY.
Del. in Riv. Co. -- DELIVERY WITHIN RIVERSIDE COUNTY.

See Report of the Watermaster, Volume 5, Distribution of Extractions, Chapter I, Table No. 37.
Same as Table 39-A, Volume 5.

Excel:\vrb wml\vol 1a-8\vol 2 table 4 base period

TABLE NO. 4

GROUNDWATER EXTRACTIONS BY RIVERSIDE COUNTY ENTITIES FROM COLTON BASIN AREA FOR USE IN RIVERSIDE AND SAN BERNARDINO COUNTIES DURING THE FIVE-YEAR PERIOD 1959 THROUGH 1963 AND CALENDAR YEARS 1976 THROUGH THE CURRENT YEAR

CLASSIFIED ACCORDING TO SERVICE AREA
(Quantities in Acre Feet)

EXTRACTIONS FROM COLTON BASIN AREA FOR USE WITHIN AND EXPORT THEREFROM

PLAINTIFFS	1976		1977		1978		1979		1980	
	Total Extract	Del. in S.B. Co.	Total Extract	Del. in S.B. Co.	Total Extract	Del. in S.B. Co.	Total Extract	Del. in S.B. Co.	Total Extract	Del. in S.B. Co.
CITY OF RIVERSIDE Dom & Irrig.	853	0	295	0	464	0	5	0	0	0
MEEKS & DALEY WATER CO	1,860	105	2,018	125	422	78	1,698	104	0	0
RIVERSIDE HIGHLAND WATER CO.	170	165	332	322	270	260	191	184	0	0
RECHE CANYON MUTUAL WATER CO.	70	0	71	0	77	0	76	0	71	0
TOTALS	2,953	270	2,716	447	1,233	338	1,970	288	71	0

Total Extract -- TOTAL EXTRACTIONS.
Del in S.B. Co. -- DELIVERY WITHIN SAN BERNARDINO COUNTY.
Del. in Riv. Co. -- DELIVERY WITHIN RIVERSIDE COUNTY.

See Report of the Watermaster, Volume 5, Distribution of Extractions, Chapter I, Table No. 37.
Same as Table 39A, Volume 5.

TABLE NO. 4

GROUNDWATER EXTRACTIONS BY RIVERSIDE COUNTY ENTITIES FROM COLTON BASIN AREA FOR USE IN RIVERSIDE AND SAN BERNARDINO COUNTIES DURING THE FIVE-YEAR PERIOD 1959 THROUGH 1963 AND CALENDAR YEARS 1976 THROUGH THE CURRENT YEAR

CLASSIFIED ACCORDING TO SERVICE AREA
(Quantities in Acre Feet)

EXTRACTIONS FROM COLTON BASIN AREA FOR USE WITHIN AND EXPORT THEREFROM

PLAINTIFFS	1981		1982		1983		1984		1985	
	Total Extract S.B. Co.	Del. in Riv. Co.	Total Extract S.B. Co.	Del. in Riv. Co.	Total Extract S.B. Co.	Del. in Riv. Co.	Total Extract S.B. Co.	Del. in Riv. Co.	Total Extract S.B. Co.	Del. in Riv. Co.
CITY OF RIVERSIDE Dom & Irrig.	77	0	57	0	0	0	0	0	695	0
MEEKS & DALEY WATER CO	0	0	910	68	50	37	1,383	126	1,554	112
RIVERSIDE HIGHLAND WATER CO.	0	0	0	0	0	0	83	80	675	651
RECHE CANYON MUTUAL WATER CO.	96	0	82	0	82	0	80	0	83	0
TOTALS	173	0	1,049	68	132	37	1,546	206	3,007	763
						95		1,340		2,244

Total Extract -- TOTAL EXTRACTIONS.
Del in S.B. Co. -- DELIVERY WITHIN SAN BERNARDINO COUNTY.
Del. in Riv. Co. -- DELIVERY WITHIN RIVERSIDE COUNTY.

See Report of the Watermaster, Volume 5, Distribution of Extractions, Chapter I, Table No. 37.
Same as Table 39A, Volume 5.

TABLE NO. 4

GROUNDWATER EXTRACTIONS BY RIVERSIDE COUNTY ENTITIES FROM COLTON BASIN AREA FOR USE IN RIVERSIDE AND SAN BERNARDINO COUNTIES DURING THE FIVE-YEAR PERIOD 1959 THROUGH 1963 AND CALENDAR YEARS 1976 THROUGH THE CURRENT YEAR

CLASSIFIED ACCORDING TO SERVICE AREA
(Quantities in Acre Feet)

EXTRACTIONS FROM COLTON BASIN AREA FOR USE WITHIN AND EXPORT THEREFROM

PLAINTIFFS	1986		1987		1988		1989		1990	
	Total Extract S.B. Co.	Del. in Riv. Co.	Total Extract S.B. Co.	Del. in Riv. Co.	Total Extract S.B. Co.	Del. in Riv. Co.	Total Extract S.B. Co.	Del. in Riv. Co.	Total Extract S.B. Co.	Del. in Riv. Co.
CITY OF RIVERSIDE Dom & Irrig.	0	0	0	0	0	0	519	0	131	131
MEEKS & DALEY WATER CO	1,575	93	1,560	113	1,754	150	1,538	157	1,691	306
RIVERSIDE HIGHLAND WATER CO.	721	691	471	451	256	242	158	142	109	62
RECHE CANYON MUTUAL WATER CO.	88	0	90	0	89	0	89	0	89	89
TOTALS	2,384	784	2,121	564	2,099	392	2,304	299	2,020	368

Total Extract -- TOTAL EXTRACTIONS.
Del in S.B. Co. -- DELIVERY WITHIN SAN BERNARDINO COUNTY.
Del. in Riv. Co. -- DELIVERY WITHIN RIVERSIDE COUNTY.

See Report of the Watermaster, Volume 5, Distribution of Extractions, Chapter I, Table No. 37.
Same as Table 39A, Volume 5.

TABLE NO. 4

**GROUNDWATER EXTRACTIONS BY RIVERSIDE COUNTY ENTITIES FROM COLTON BASIN AREA FOR USE IN RIVERSIDE
AND SAN BERNARDINO COUNTIES DURING THE
FIVE-YEAR PERIOD 1959 THROUGH 1963
AND CALENDAR YEARS 1976 THROUGH THE CURRENT YEAR**

CLASSIFIED ACCORDING TO SERVICE AREA
(Quantities in Acre Feet)

EXTRACTIONS FROM COLTON BASIN AREA FOR USE WITHIN AND EXPORT THEREFROM

PLAINTIFFS	1991		1992		1993		1994		1995	
	Total Extract	Del. in S.B. Co. Riv. Co.	Total Extract	Del. in S.B. Co. Riv. Co.	Total Extract	Del. in S.B. Co. Riv. Co.	Total Extract	Del. in S.B. Co. Riv. Co.	Total Extract	Del. in S.B. Co. Riv. Co.
CITY OF RIVERSIDE Dom & Irrig.	428	0	307	0	311	0	466	0	466	0
MEEKS & DALEY WATER CO	1,530	204	1,209	176	0	0	586	95	491	0
RIVERSIDE HIGHLAND WATER CO.	4	2	91	51	0	0	0	0	0	0
RECHE CANYON MUTUAL WATER CO.	79	0	75	0	85	0	109	0	109	0
TOTALS	2,041	206	1,682	227	396	0	1,161	95	1,066	0

Total Extract -- TOTAL EXTRACTIONS.

Del in S.B. Co. -- DELIVERY WITHIN SAN BERNARDINO COUNTY.

Del. in Riv. Co. -- DELIVERY WITHIN RIVERSIDE COUNTY.

See Report of the Watermaster, Volume 5, Distribution of Extractions, Chapter I, Table No. 37.
Same as Table 39A, Volume 5.

TABLE NO. 5

GROUNDWATER EXTRACTIONS FROM COLTON BASIN AREA
BY SAN BERNARDINO COUNTY ENTITIES
FOR USE IN SAN BERNARDINO COUNTY
DURING THE 5-YEAR BASE PERIOD 1959 THROUGH 1963
AND CALENDAR YEARS 1971 THROUGH THE CURRENT YEAR

TABLE NO. 5

GROUNDWATER EXTRACTIIONS FROM COLTON BASIN AREA
BY SAN BERNARDINO COUNTY ENTITIES FOR USE IN SAN BERNARDINO COUNTY
DURING THE 5-YEAR BASE PERIOD 1959 THROUGH 1963
AND CALENDAR YEARS 1971 THROUGH THE CURRENT YEAR

(All Quantities in Acre Feet)

Verified Extractions from Colton Basin Area

Calendar Year	Total Production from the Basin	Produced by Riverside Co. Entities	Accumulated Riverside Co. Entities	Produced by San Bernardino Co. Entities
	(1)	(2)		(3) = (1) - (2)
1959	13,114	5,250		7,864
1960	11,131	2,314		8,817
1961	14,346	4,308		10,038
1962	10,456	3,300		7,156
1963	9,609	2,309		7,300
Total	58,656	17,481		41,175
5-Year Avg.	11,731	3,496		8,235
1971	11,388	3,025	3,025	8,363
1972	10,414	2,882	5,907	7,532
1973	7,844	862	6,769	6,982
1974	8,906	1,737	8,506	7,169
1975	11,083	4,262	12,768	6,821
1976	11,558	2,953	15,721	8,605
1977	8,777	2,716	18,437	6,061
1978	7,663	1,233	19,670	6,430
1979	7,194	1,970	21,640	5,224
1980	5,681	71	21,711	5,610
1981	6,348	173	21,884	6,175
1982	6,499	1,049	22,933	5,450
1983	4,735	132	23,065	4,603
1984	8,987	1,546	24,611	7,441
1985	10,149	3,007	27,618	7,142
1986	10,035	2,384	30,002	7,651
1987	13,175	2,121	32,123	11,054
1988	13,552	2,099	34,222	11,453
1989	*14,103	2,304	36,526	*11,799
1990	*17,571	2,020	38,546	*15,551
1991	14,323	2,041	40,587	12,282
1992	16,750	1,682	42,269	15,068
1993	14,977	396	42,665	14,581
1994	14,588	1,161	43,826	13,427
1995				

From Table 39, Volume 5, Lines 3, 2, 1.

Data for Column 1 is from Table 3; Column 2 is from Total Extractions Table 4.

* Corrected during 1992 Verification.

VOLUME 3 - 1994

REPORT OF WATERMASTER

Western Municipal Water District of Riverside County, et al
Plaintiffs

vs.

East San Bernardino County Water District, et al
Defendants

Superior Court of Riverside County
Case No. 78426

VOLUME 3 - 1994

**VERIFIED EXTRACTIONS FROM THE
RIVERSIDE BASIN AREA WITHIN
SAN BERNARDINO COUNTY
FOR
CALENDAR YEARS 1959-1963 & 1990-1994**

ANNUAL ACCOUNTING
FOR INDIVIDUAL WELLS

AUGUST 1, 1996

WATERMASTER
Donald L. Harriger
Robert L. Reiter

REPORT OF WATERMASTER

Western Municipal Water District of Riverside County, et al
Plaintiffs

vs.

East San Bernardino County Water District, et al
Defendants

Superior Court of Riverside County

Case No. 78426

Volume 3 - 1994

VERIFIED EXTRACTIONS FROM
RIVERSIDE BASIN AREA WITHIN
SAN BERNARDINO COUNTY
FOR
CALENDAR YEARS 1959-1963 AND 1990-1994

ANNUAL ACCOUNTING
FOR INDIVIDUAL WELLS

AUGUST 1, 1996

WATERMASTER
Donald L. Harriger
Robert L. Reiter

VOLUME 3 - 1994

TABLE OF CONTENTS

	<u>Page</u>
INTRODUCTION	i
RIVERSIDE BASIN AREA IN SAN BERNARDINO COUNTY CROSS INDEX BY OWNER	1
RIVERSIDE BASIN AREA IN SAN BERNARDINO COUNTY CROSS INDEX BY STATE WELL NUMBER	4
RIVERSIDE BASIN AREA IN SAN BERNARDINO COUNTY CROSS INDEX BY RECORDATION NUMBER	7
 <u>TABLE NO. 1</u>	
VERIFIED EXTRACTIONS BY OWNERS WHICH HAVE RECORDATION FILINGS WITH THE STATE WATER RESOURCES CONTROL BOARD	10
 <u>TABLE NO. 2</u>	
VERIFIED EXTRACTIONS BY OWNERS WHICH HAVE NOT FILED WITH THE STATE WATER RESOURCES CONTROL BOARD	15
 <u>TABLE NO. 3</u>	
SUMMARY OF VERIFIED EXTRACTIONS (FILED AND NON-FILED) FROM RIVERSIDE BASIN AREA WITHIN SAN BERNARDINO COUNTY	16
 <u>TABLE NO. 4</u>	
GROUNDWATER PRODUCTION FROM THAT PART OF THE RIVERSIDE GROUNDWATER BASIN SITUATED WITHIN SAN BERNARDINO COUNTY BY RIVERSIDE COUNTY ENTITIES, A PART OF WHICH IS USED IN SAN BERNARDINO COUNTY AND THE REMAINDER EXPORTED TO RIVERSIDE COUNTY DURING THE 5-YEAR BASE PERIOD ENDING IN 1963 AND FOR FOLLOWING CALENDAR YEARS 1976 THROUGH THE CURRENT YEAR	18
 <u>TABLE NO. 5</u>	
GROUNDWATER PRODUCTION FROM THAT PART OF THE RIVERSIDE GROUNDWATER BASIN SITUATED WITHIN SAN BERNARDINO COUNTY BY SAN BERNARDINO COUNTY ENTITIES FOR USE IN SAN BERNARDINO COUNTY DURING THE 5-YEAR BASE PERIOD ENDING IN 1963 AND FOR FOLLOWING CALENDAR YEARS 1971 THROUGH THE CURRENT YEAR	23

VOLUME 3 - 1994

VERIFIED EXTRACTIONS FROM
THE RIVERSIDE BASIN AREA
WITHIN SAN BERNARDINO COUNTY FOR
CALENDAR YEAR 1959-1963 & 1990-1994

INTRODUCTION

The provisions of Paragraphs VIII(a) and VIII(b) of the judgment in Case No. 78426 entered April 17, 1969, entitled "Extractions from Colton Basin Area and Riverside Basin Area in San Bernardino County" provide as follows:

- VIII(a) "The average annual extractions from the Colton Basin and that portion of the Riverside Basin Area within San Bernardino County, for use outside San Bernardino Valley, for the five-year period ending with 1963 are assumed to be 3,349 acre-feet and 20,191 acre-feet, respectively; the correct figures shall be determined by the Watermaster as herein provided".
- VIII(b) "Over any five-year period, there may be extracted from over such Basin Area and for use outside San Bernardino Valley, without replenishment obligation, an amount equal to five times such annual average for the Basin Area; provided, however, that if extractions in any year exceed such average by more than 20 percent, Western shall provide replenishment in the following year equal to the excess extractions over such 20 percent peaking allowance."

Compliance with these provisions of the Judgment requires that an accounting of the total actual extractions of surface and groundwater from the Colton Basin Area and the Riverside Basin Area within San Bernardino County be made annually. Included in this Volume 3-1994 is the verified accounting of the production from the Riverside Basin Area in San Bernardino County by owners for the calendar years 1990 through 1994.

The verified production for the five-year period ending with 1963 and the five-year average is also included for comparison.

The five-year average production from the Riverside Basin Area within San Bernardino County ending in 1963 was verified to be 33,729 acre-feet.

Three indexes are included which provide a cross index by owner's name, State Well Number and State Water Resources Control Board Well Recordation number. In addition, each index shows the local designation of each well, if the State has closed the file, which year that occurred, and the last 5 years verified extractions.

Tables No. 1 and No. 2 in this report list the individual wells by the owner for each year in the five year base period ending in 1963, the five year base period average, the extractions for the years 1990 through 1994, the five year average for that period and the owner's total annual verified extractions. Table No. 1 lists the wells upon which filings have been made with the State Water Resources Control Board, and Table No. 2 lists the wells upon which no filings have been made. Table No. 3 is a summary of the verified extractions, by owner, as presented in Tables No. 1 and No. 2.

Paragraph VIII(a) of the Judgment requires that only those extractions from the Riverside Basin Area in San Bernardino Valley be verified for the five calendar years ending with 1963 and accounted for annually from and after January 1, 1971. Accordingly, those extractions from the Riverside Basin Area in San Bernardino County by Riverside County entities for the five calendar years ending with 1963 have been determined and are set forth in Table No. 4. Such extractions averaged 24,120 acre-feet for said five year period, of which 21,085 acre-feet were delivered outside San Bernardino Valley.

Table No. 4 also shows the extractions from the Riverside Basin Area in San Bernardino County by the Riverside County entities for the 1959-63 base period and 1976 through the current year.

The verified extractions from the Riverside Basin Area in San Bernardino County for calendar years 1975 through the present year have been determined to be as follows:

<u>Year</u>	<u>Verified Extractions</u>
1975	22,701 A.F.
1976	24,705 A.F.
1977	23,506 A.F.
1978	17,216 A.F.
1979	20,024 A.F.
1980	18,533 A.F.
1981	23,611 A.F.
1982	17,349 A.F.
1983	11,904 A.F.
1984	17,161 A.F.
1985	19,392 A.F.
1986	17,337 A.F.
1987	15,803 A.F. *
1988	16,933 A.F. **
1989	25,557 A.F.
1990	26,371 A.F.
1991	28,011 A.F.
1992	21,959 A.F. ***
1993	21,866 A.F.
1994	19,661 A.F.

The verified extractions by Riverside entities for 1994 have been determined to be 13,950 acre-feet, of which 12,204 acre-feet were delivered outside San Bernardino County as shown in Table No.4, Page 19.

Table No. 5 shows the verified extractions from the Riverside Basin Area in San Bernardino County by the San Bernardino County entities during the five year period 1959 through 1963 and the calendar years 1971 through the current year.

- * Corrected during 1988 verification (Holiday Sand & Gravel).
- ** Corrected during 1989 verification (Owl Service Rock).
- *** Corrected during 1993 verification (Owl Service Rock).

ERRATA

Volume 3, Riverside North Basin

During the 1994 verification (June 1996) no changes or corrections were made to the report.

During the 1993 verification (May 1995) the following changes and corrections were made to the report:

Service Rock (Owl Resources, 3600910, 1S5W35G02S) production for 1992 was adjusted from 54 AF to 12 AF (-42AF) using power records and a back calculated KWH/AF.

During the 1991 verification (May 1993) the following changes and corrections were made to the report:

Holliday Trucking (3603261, 1S5W25M04S) Colton #2 well was added to the program.

During the 1990 verification (June 1992) the following changes and corrections were made to the report:

" " (blanks) and "FC" production amounts that were shown in the 1989 report were replaced by zero, "0", for Roquet (3601422, 1423, 1424) and Madison (3601722, 2114).

During the 1989 verification (June 1991) the following changes and corrections were made to the report:

Backfiled late correction for Owl Service Rock (3600910). Corrected from 5 af to 56 af (net 51 af increase). Well has been re-equipped.

Table No. 4 for 1988 figure for C of R has been corrected.

During the 1988 verification (June 1990) the following changes and corrections were made to the report:

Ward Duck Company (0000012) is now known as Woodland Farms.

City of Colton has taken over James Sullivan Mutual Water Co. I did not get an official name change for 3602357.

Inter-County Water was taken over by West San Bernardino County Water District in March of 1987 and a system intertie was installed. They will abandon the well (3301347) shortly. Presently this makes WSBCWD an exporter from the upper basin.

Lopez bought the Seinturier Well (3602028) from California Portland Cement Co.

Minter, Beverly bought Elmer Dunn Ranch (0000008).

Holiday Sand and Gravel (3600627) back filing on 40 AF for CY 1987.

RIVERSIDE BASIN AREA
IN SAN BERNARDINO COUNTY
CROSS INDEX BY OWNER

VERIFIED WELL MASTER FILE LISTING FOR BASIN RIVERSIDE NORTH BY OWNER NAME

WM:VXF

RUN DATE: 14 JUN 1996

OWNER.....	T	RECORDTN	STATE	WELL	LOCAL	YEAR	---CALENDAR YEAR EXTRACTIONS----								
							P	NUMBER	NUMBER	DESIGNATION	CLSD	1990	1991	1992	1993
ALLEE RANCH	W	3601891	1S5W36F			1977					0	0	0	0	0
ALLEE RANCH	W	3601892	1S5W36F			1980					260	260	260	260	260
BRADFORD IVAN	W	3602697	2S5W01P03S			1978					0	0	0	0	0
BRADVICA LOUIS A	W	3600972	2S5W02Q	RNCH 1		1974					0	0	0	0	0
CALIFORNIA PORTLAND CEMENT COMPANY	W	0000006	1S5W25P	MILLER HONEY							0	0	0	0	0
CALIFORNIA PORTLAND CEMENT COMPANY	W	3601425	1S5W25A03S	NO 6							1057	746	398	617	1002
CALIFORNIA PORTLAND CEMENT COMPANY	W	3601426	1S4W30D06S	5							1934	1142	1562	904	963
CALIFORNIA PORTLAND CEMENT COMPANY	W	3601427	1S5W25A02S	7							1245	809	731	1067	782
CANALE CATERING	W	3602233	1S5W35J			1964					0	0	0	0	0
CARSON, K	W	0000007	1S5W35B	-							0	0	0	0	0
COLTON CITY OF	W	3602358	1S4W34L	7418							1	1	0	0	0
COUNTRY CLUB STORAGE	W	3602326	1S4W30R			1981					0	0	0	0	0
DAGGETT FOREST N	W	3601100	1S4W31C	BARN 1		1972					0	0	0	0	0
DAGGETT FOREST N	W	3601101	1S4W31C	RIVER 2		1972					0	0	0	0	0
DR. MASON	W	0000005	2S5W02R	MASON							0	0	0	0	0
EL RIVINO COUNTRY CLUB	W	3601707	1S5W34J01S	CACTUS							865	1116	790	730	817
FIRESTONE GROUP LTD	W	3600413	1S5W34801S			1981					0	0	0	0	0
FRANZMAN	W	3601717	1S5W35R	DOUBLE D							74	65	79	70	69
GENERAL AMERICAN TRANSPORTATION CORP	W	3601124	1S5W24R01S	1 SOUTH							35	18	35	35	35
GREEN ACRES	W	3601110	1S5W34A	1							49	49	49	22	46
GREEN ACRES MEMORIAL PARK ASS'N	W	3600873	1S5W34K02S	NO 57							103	103	103	103	103
GREEN ACRES MEMORIAL PARK ASS'N	W	3601706	1S5W34L02S	8TH ST							83	83	27	92	120
GREEN ACRES MEMORIAL PARK ASS'N	W	3601721	1S5W34K	56							203	190	192	144	0
HAMADA BROS	W	3600507	1S5W35D01S	1		1991					0	0	0	0	0
HOLLIDAY TRUCKING	W	3600627	1S5W25M	1 Colton							22	24	46	43	52
HOLLIDAY TRUCKING	W	3603261	1S5W25M04S	COLTON #2								31	33	30	32
HOLTER RANCH	W	0000009	1S5W36N	HENDRICKS							0	0	0	0	0
HOPKINS ARUA	W	0000010	1S5W36F	RIX SITE							16	0	0	0	0
HOWELL, ORUS	W	3600097	2S5W01Q			1991					22	16	15	12	14
HUNGERFORD FRANK B	W	3601345	2S4W05E	JOHNSON		1960					0	0	0	0	0
INTER COUNTY WATER COMPANY	W	3301347	2S5W02C	1		1981					0	0	0	0	0
JAMES SULLIVAN MUTUAL WATER COMPANY	W	3602357	1S4W34L	6610							0	0	0	0	0
JOHNSON DOROTHY	W	3600820	2S4W05P	1		1965					0	0	0	0	0
JUMAL WATER COMPANY	W	3600537	2S4W05F02S			1985					0	0	0	0	0
JURUPA WATER COMPANY	W	3600535	1S5W36C09S	NO 1		1978					0	0	0	0	0
JURUPA WATER COMPANY	W	3600535-	1S5W36C11S	3							392	646	357	362	413
JURUPA WATER COMPANY	W	3600536	1S5W36C10S	1 AND HALF		1974					0	0	0	0	0
KLECKLER, DON	W	0000019	1S4W36N	15 HP							45	45	45	45	45
LA SIERRA WATER CO	W	3601539	1S4W32E01S	1		1962					0	0	0	0	0
LA SIERRA WATER CO	W	3601540	1S4W32E03S	2		1974					0	0	0	0	0
LA SIERRA WATER CO	W	3601541	1S4W32E06S	4		1974					0	0	0	0	0
LA SIERRA WATER CO	W	3601542	1S4W32E05S	5		1974					0	0	0	0	0
LA SIERRA WATER CO	W	3601543	1S4W32E02S	6		1974					0	0	0	0	0
LA SIERRA WATER CO	W	3601544	1S4W32E07S	7							0	0	0	0	0
LA SIERRA WATER CO	W	3601545	1S4W32E11S	8							0	0	0	0	0
LA SIERRA WATER CO	W	3601546	1S4W32E09S	10		1992					0	0	0	0	0
LA SIERRA WATER CO	W	3601547	1S4W32E10S	9		1974					0	0	0	0	0
LA SIERRA WATER CO	W	3691486	1S4W29Q03S	FLUME 4		1984					0	0	0	0	0
LA SIERRA WATER CO	W	3692486	1S4W29Q04S	FLUME 6		1982					0	0	0	0	0
LOPEZ, M & R	W	3602028	1S5W25B02S	SEINTURIER		1988					87	0	0	0	0

VERIFIED WELL MASTER FILE LISTING FOR BASIN RIVERSIDE NORTH BY OWNER NAME

WM:VXR

RUN DATE: 14 JUN 1996

OWNER.....	T P	RECORDTN NUMBER	STATE WELL NUMBER	LOCAL DESIGNATION	YEAR CLSD	--- CALENDAR YEAR EXTRACTIONS ---				
						1990	1991	1992	1993	1994
MADISON, ERIN	W	3601722	2S5W02A	58-1	1989	0	0	0	0	0
MADISON, ERIN	W	3602114	2S5W02G	63-1	1989	0	0	0	0	0
MERRYFIELD WATER COMPANY	W	3600962	2S4W06A01S	1		116	119	110	104	134
MINTER, BEVERLY	W	0000008	1S5W36B	OLD DUNN		44	10	8	7	7
McDANIEL & SON DAIRY	W	0000011	1S4W30P01S	DAIRY		5	5	5	20	0
OWL LAND RESOURCES	W	3600910	1S5W35G02S	1		68	65	12	9	10
RANCHO DE SANTA FE	W	3601088	1S5W33A01S	1	1974	0	0	0	0	0
RANCHO DE SANTA FE	W	3602222	1S5W33A02S	2	1989	0	0	0	0	0
RIALTO CITY OF	W	3601680	1S5W25L02S	DISPOSAL	1989	0	0	0	0	0
RIVERSIDE CITY OF	D	3301088	1S5W36Q	PELISIER		0	0	0	0	0
RIVERSIDE CITY OF	W	3600898	1S5W25R02S	NO 6	1978	0	0	0	0	0
RIVERSIDE CITY OF	W	3600898	1S5W25R04S	TW BT 6		355	0	0	0	0
RIVERSIDE CITY OF	W	3601221	2S5W01J03S	Dom Pellisi		17	18	4	0	0
RIVERSIDE CITY OF	W	3601223	2S5W01G02S	Main Pellisi		966	959	240	0	0
RIVERSIDE CITY OF	W	3601235	2S5W01G01S	LA LOMA	1974	0	0	0	0	0
RIVERSIDE CITY OF	W	3601236	1S5W36L01S	AGUA MNSA		28	28	90	69	72
RIVERSIDE CITY OF	W	3601271	2S4W06Q03S	MARCY	1973	0	0	0	0	0
RIVERSIDE CITY OF	W	3601483	1S4W29H02S	FLUME 1	1977	0	0	0	0	0
RIVERSIDE CITY OF	W	3601484	1S4W29H01S	FLUME 2		6	507	917	347	50
RIVERSIDE CITY OF	W	3601485	1S4W29R01S	FLUME 3		7	1692	344	548	131
RIVERSIDE CITY OF	W	3601486	1S4W29Q03S	FLUME 4		0	0	0	0	0
RIVERSIDE CITY OF	W	3601487	1S4W29Q01S	FLUME 5	1977	0	0	0	0	0
RIVERSIDE CITY OF	W	3601488	2S5W01Q01S	WILLIAMS	1974	0	0	0	0	0
RIVERSIDE CITY OF	W	3601490	2S5W02R	JURUPA 1	1980	0	0	0	0	0
RIVERSIDE CITY OF	W	3601491	2S5W02R03S	JURUPA 3	1980	0	0	0	0	0
RIVERSIDE CITY OF	W	3601492	2S5W02R02S	JURUPA 4	1980	0	0	0	0	0
RIVERSIDE CITY OF	W	3601493	2S5W02R01S	JURUPA 5	1980	0	0	0	0	0
RIVERSIDE CITY OF	W	3602234	2S5W02Q07S	JURUPA 6		0	0	0	0	0
RIVERSIDE CITY OF	W	3602486	1S4W29Q04S	FLUME 6		8	1174	845	653	234
RIVERSIDE CITY OF	W	3602748	2S5W02Q08S	JURUPA 7		1822	1511	1398	947	1133
RIVERSIDE CITY OF	W	3603117	2S4W05E01S	VAN BUREN #1		3872	3652	3132	3109	3311
RIVERSIDE CITY OF	W	3603118	2S4W05E02S	VAN BUREN #2		3902	3662	3373	3627	3272
RIVERSIDE CITY OF-GAGE CANAL	W	3600783	2S4W05C01S	DEBERRY		1962	1734	1657	2023	2028
RIVERSIDE CEMENT CO	W	3600874	2S5W02A	58-1	1974	0	0	0	0	0
RIVERSIDE CEMENT CO	W	3600883	2S5W02G02S	WRIGHT	1962	0	0	0	0	0
RIVERSIDE CEMENT CO	W	3601782	2S5W02L02S		1964	0	0	0	0	0
RIVERSIDE HIGHLAND WATER COMPANY	W	3601524	1S4W28L01S	3	1964	0	0	0	0	0
RIVERSIDE HIGHLAND WATER COMPANY	W	3601526	2S4W06R01S	7		757	1011	1116	1237	1466
RIVERSIDE HIGHLAND WATER COMPANY	W	3601531	1S4W33B05S	16	1964	0	0	0	0	0
RIVERSIDE HIGHLAND WATER COMPANY	W	3601532	1S4W28N05S	17		1	2	65	616	1643
RIVERSIDE HIGHLAND WATER COMPANY	W	3601534	1S4W28L02S	20		728	784	767	619	110
RIVERSIDE HIGHLAND WATER COMPANY	W	3601789	1S4W32M01S	LV #1	1992	55	80	0	0	0
RIVERSIDE HIGHLAND WATER COMPANY	W	3601790	1S4W32M	LV #2	1992	0	0	0	0	0
RIVERSIDE HIGHLAND WATER COMPANY	W	3603139	1S4W32M04S	LV #3		1317	1704	267	562	66
ROQUET HARRY V	W	3601422	2S4W06Q	1 HOUSE	1991	0	0	0	0	0
ROQUET HARRY V	W	3601423	2S4W06N	2 WEST	1991	0	0	0	0	0
ROQUET HARRY V	D	3601424	2S4W06P		1991	0	0	0	0	0
ROSEDALE WATER COMPANY	W	3600915	1S4W31J01S	NEW WELL	1968	0	0	0	0	0
SERVICE ROCK CO	W	3600911	1S5W35J	2	1974	0	0	0	0	0
SOUTHERN CALIFORNIA EDISON COMPANY	W	3601009	2S4W06J01S	Highgrove 60		0	0	0	0	0

VERIFIED WELL MASTER FILE LISTING FOR BASIN RIVERSIDE NORTH BY OWNER NAME

WM:VXR

RUN DATE: 14 JUN 1996

OWNER.....	T P	RECORDTN NUMBER	STATE NUMBER	WELL DESIGNATION	LOCAL CLSD	YEAR	---CALENDAR YEAR EXTRACTIONS---				
							1990	1991	1992	1993	1994
SOUTHERN CALIFORNIA EDISON COMPANY	W	3601011	2S4W06R04S	Highgrove 61			80	54	48	63	50
SOUTHERN CALIFORNIA EDISON COMPANY	W	3601020	2S4W06R05S	Highgrove 62			1	2	2	31	5
SOUTHERN CALIFORNIA EDISON COMPANY	W	3601023	2S4W06R06S	Highgrove 63			1	2	2	32	5
SOUTHERN CALIFORNIA EDISON COMPANY	W	3601970	2S4W05M01S	PICO #64			130	126	29	89	82
STAPAKIS WILLIAM	W	3601488-	2S5W01Q01S	WILLIAMS	1974		0	0	0	0	0
TEMESCAL WATER COMPANY	W	3601509	2S4W06A03S	PALM AVE			2283	2354	1714	1698	0
VILLELLI ENTERPRISES	W	3601549	1S4W28M01S	2	1981		0	0	0	0	0
WAGONER JOHN J	W	3600899	2S4W05F	DOM 1	1972		0	0	0	0	0
WEST COAST FARMS	W	3601996	2S5W02J	SND RIV 1	1988		360	360	360	360	360
WEST RIVERSIDE 350 WATER CO	W	3600829	1S4W32G02S	1	1974		0	0	0	0	0
WEST RIVERSIDE 350 WATER CO	W	3600830	1S4W32G04S	2	1974		0	0	0	0	0
WEST RIVERSIDE 350 WATER CO	W	3600831	1S4W32H01S	4	1974		0	0	0	0	0
WEST RIVERSIDE 350 WATER CO	W	3600832	1S4W32B01S	5			0	0	0	1	1
WEST RIVERSIDE 350 WATER CO	W	3600833	1S4W32G01S	6	1974		0	0	0	0	0
WEST RIVERSIDE 350 WATER CO	W	3601953	1S4W32B02S	7			0	0	0	1	1
WEST SAN BDNO COUNTY WATER DIST	W	3600074	1S5W23Q01S	PLANT NO 29			469	577	398	158	303
WEST SAN BDNO COUNTY WATER DIST	W	3601004	1S5W23N01S	PLANT NO 19	1973		0	0	0	0	0
WEST SAN BDNO COUNTY WATER DIST	W	3601434	1S5W34D01S	PLANT NO 25	1981		0	0	0	0	0
WEST SAN BDNO COUNTY WATER DIST	W	3601683	1S5W34B02S	PLANT NO 26	1981		0	0	0	0	0
WEST SAN BDNO COUNTY WATER DIST	W	3601763	1S5W24M01S	PLANT NO 18	1981		0	0	0	0	0
WOODLAND FARMS	W	0000012	1S5W25R	Ward Duck			518	475	334	400	434
YEAGER CONSTRUCTION CO	W	3601961	1S5W25P	AMRCH 1	1974		0	0	0	0	0
END OF RIVERSIDE NORTH BASIN							26371	28011	21959	21866	19661

RIVERSIDE BASIN AREA
IN SAN BERNARDINO COUNTY
CROSS INDEX BY STATE WELL NUMBER

VERIFIED WELL MASTER FILE LISTING FOR BASIN RIVERSIDE NORTH BY STATE WELL #

WM:VXF

RUN DATE: 14 JUN 1996

STATE WELL NUMBER	RECORDTN NUMBER	OWNER.....	T LOCAL P DESIGNATION	YEAR CLSD	---CALENDAR YEAR EXTRACTIONS----				
					1990	1991	1992	1993	1994
1S4W28L01S	3601524	RIVERSIDE HIGHLAND WATER COMPANY	W 3	1964	0	0	0	0	0
1S4W28L02S	3601534	RIVERSIDE HIGHLAND WATER COMPANY	W 20		728	784	767	619	110
1S4W28M01S	3601549	VILLELLI ENTERPRISES	W 2	1981	0	0	0	0	0
1S4W28N05S	3601532	RIVERSIDE HIGHLAND WATER COMPANY	W 17		1	2	65	616	1643
1S4W29H01S	3601484	RIVERSIDE CITY OF	W FLUME 2		6	507	917	347	50
1S4W29H02S	3601483	RIVERSIDE CITY OF	W FLUME 1	1977	0	0	0	0	0
1S4W29Q01S	3601487	RIVERSIDE CITY OF	W FLUME 5	1977	0	0	0	0	0
1S4W29Q03S	3601486	RIVERSIDE CITY OF	W FLUME 4		0	0	0	0	0
1S4W29Q03S	3691486	LA SIERRA WATER CO	W FLUME 4	1984	0	0	0	0	0
1S4W29Q04S	3602486	RIVERSIDE CITY OF	W FLUME 6		8	1174	845	653	234
1S4W29Q04S	3692486	LA SIERRA WATER CO	W FLUME 6	1982	0	0	0	0	0
1S4W29R01S	3601485	RIVERSIDE CITY OF	W FLUME 3		7	1692	344	548	131
1S4W30D06S	3601426	CALIFORNIA PORTLAND CEMENT COMPANY	W 5		1934	1142	1562	904	963
1S4W30P01S	0000011	MCDANIEL & SON DAIRY	W DAIRY		5	5	5	20	0
1S4W30R	3602326	COUNTRY CLUB STORAGE	W	1981	0	0	0	0	0
1S4W31C	3601100	DAGGETT FOREST N	W BARN 1	1972	0	0	0	0	0
1S4W31C	3601101	DAGGETT FOREST N	W RIVER 2	1972	0	0	0	0	0
1S4W31J01S	3600915	ROSEDALE WATER COMPANY	W NEW WELL	1968	0	0	0	0	0
1S4W32B01S	3600832	WEST RIVERSIDE 350 WATER CO	W 5		0	0	0	1	1
1S4W32B02S	3601953	WEST RIVERSIDE 350 WATER CO	W 7		0	0	0	1	1
1S4W32E01S	3601539	LA SIERRA WATER CO	W 1	1962	0	0	0	0	0
1S4W32E02S	3601543	LA SIERRA WATER CO	W 6	1974	0	0	0	0	0
1S4W32E03S	3601540	LA SIERRA WATER CO	W 2	1974	0	0	0	0	0
1S4W32E05S	3601542	LA SIERRA WATER CO	W 5	1974	0	0	0	0	0
1S4W32E06S	3601541	LA SIERRA WATER CO	W 4	1974	0	0	0	0	0
1S4W32E07S	3601544	LA SIERRA WATER CO	W 7		0	0	0	0	0
1S4W32E09S	3601546	LA SIERRA WATER CO	W 10	1992	0	0	0	0	0
1S4W32E10S	3601547	LA SIERRA WATER CO	W 9	1974	0	0	0	0	0
1S4W32E11S	3601545	LA SIERRA WATER CO	W 8		0	0	0	0	0
1S4W32G01S	3600833	WEST RIVERSIDE 350 WATER CO	W 6	1974	0	0	0	0	0
1S4W32G02S	3600829	WEST RIVERSIDE 350 WATER CO	W 1	1974	0	0	0	0	0
1S4W32G04S	3600830	WEST RIVERSIDE 350 WATER CO	W 2	1974	0	0	0	0	0
1S4W32H01S	3600831	WEST RIVERSIDE 350 WATER CO	W 4	1974	0	0	0	0	0
1S4W32M	3601790	RIVERSIDE HIGHLAND WATER COMPANY	W LV #2	1992	0	0	0	0	0
1S4W32M01S	3601789	RIVERSIDE HIGHLAND WATER COMPANY	W LV #1	1992	55	80	0	0	0
1S4W32M04S	3603139	RIVERSIDE HIGHLAND WATER COMPANY	W LV #3		1317	1704	267	562	66
1S4W33B05S	3601531	RIVERSIDE HIGHLAND WATER COMPANY	W 16	1964	0	0	0	0	0
1S4W34L	3602357	JAMES SULLIVAN MUTUAL WATER COMPANY	W 6610		0	0	0	0	0
1S4W34L	3602358	COLTON CITY OF	W 7418		1	1	0	0	0
1S4W36N	0000019	KLECKLER, DON	W 15 HP		45	45	45	45	45
1S5W23N01S	3601004	WEST SAN BDNO COUNTY WATER DIST	W PLANT NO 19	1973	0	0	0	0	0
1S5W23Q01S	3600074	WEST SAN BDNO COUNTY WATER DIST	W PLANT NO 29		469	577	398	158	303
1S5W24M01S	3601763	WEST SAN BDNO COUNTY WATER DIST	W PLANT NO 18	1981	0	0	0	0	0
1S5W24R01S	3601124	GENERAL AMERICAN TRANSPORTATION CORP	W 1 SOUTH		35	18	35	35	35
1S5W25A02S	3601427	CALIFORNIA PORTLAND CEMENT COMPANY	W 7		1245	809	731	1067	782
1S5W25A03S	3601425	CALIFORNIA PORTLAND CEMENT COMPANY	W NO 6		1057	746	398	617	1002
1S5W25B02S	3602028	LOPEZ, M & R	W SEINTURIER	1988	87	0	0	0	0
1S5W25L02S	3601680	RIALTO CITY OF	W DISPOSAL	1989	0	0	0	0	0
1S5W25M	3600627	HOLLIDAY TRUCKING	W 1 Colton		22	24	46	43	52
1S5W25M04S	3603261	HOLLIDAY TRUCKING	W COLTON #2			31	33	30	32

VERIFIED WELL MASTER FILE LISTING FOR BASIN RIVERSIDE NORTH BY STATE WELL #

WM:VXR

RUN DATE: 14 JUN 1996

STATE WELL NUMBER	RECORDTN NUMBER	OWNER.....	T LOCAL P DESIGNATION	YEAR CLSD	---CALENDAR YEAR EXTRACTIONS---				
					1990	1991	1992	1993	1994
1S5W25P	0000006	CALIFORNIA PORTLAND CEMENT COMPANY	W MILLER HONEY		0	0	0	0	0
1S5W25P	3601961	YEAGER CONSTRUCTION CO	W AMRCH 1	1974	0	0	0	0	0
1S5W25R	0000012	WOODLAND FARMS	W Ward Duck		518	475	334	400	434
1S5W25R02S	3600898	RIVERSIDE CITY OF	W NO 6	1978	0	0	0	0	0
1S5W25R04S	3600898-	RIVERSIDE CITY OF	W TW BT 6		355	0	0	0	0
1S5W33A01S	3601088	RANCHO DE SANTA FE	W 1	1974	0	0	0	0	0
1S5W33A02S	3602222	RANCHO DE SANTA FE	W 2	1989	0	0	0	0	0
1S5W34A	3601110	GREEN ACRES	W 1		49	49	49	22	46
1S5W34B01S	3600413	FIRESTONE GROUP LTD	W	1981	0	0	0	0	0
1S5W34B02S	3601683	WEST SAN BDNO COUNTY WATER DIST	W PLANT NO 26	1981	0	0	0	0	0
1S5W34D01S	3601434	WEST SAN BDNO COUNTY WATER DIST	W PLANT NO 25	1981	0	0	0	0	0
1S5W34J01S	3601707	EL RIVINO COUNTRY CLUB	W CACTUS		865	1116	790	730	817
1S5W34K	3601721	GREEN ACRES MEMORIAL PARK ASS'N	W 56		203	190	192	144	0
1S5W34K02S	3600873	GREEN ACRES MEMORIAL PARK ASS'N	W NO 57		103	103	103	103	103
1S5W34L02S	3601706	GREEN ACRES MEMORIAL PARK ASS'N	W 8TH ST		83	83	27	92	120
1S5W35B	0000007	CARSON, K	W -		0	0	0	0	0
1S5W35D01S	3600507	HAMADA BROS	W 1	1991	0	0	0	0	0
1S5W35G02S	3600910	OWL LAND RESOURCES	W 1		68	65	12	9	10
1S5W35J	3600911	SERVICE ROCK CO	W 2	1974	0	0	0	0	0
1S5W35J	3602233	CANALE CATERING	W	1964	0	0	0	0	0
1S5W35R	3601717	FRANZMAN	W DOUBLE D		74	65	79	70	69
1S5W36B	0000008	MINTER, BEVERLY	W OLD DUNN		44	10	8	7	7
1S5W36C09S	3600535	JURUPA WATER COMPANY	W NO 1	1978	0	0	0	0	0
1S5W36C10S	3600536	JURUPA WATER COMPANY	W 1 AND HALF	1974	0	0	0	0	0
1S5W36C11S	3600535-	JURUPA WATER COMPANY	W 3		392	646	357	362	413
1S5W36F	0000010	HOPKINS ARUA	W RIX SITE		16	0	0	0	0
1S5W36F	3601891	ALLEE RANCH	W	1977	0	0	0	0	0
1S5W36F	3601892	ALLEE RANCH	W	1980	260	260	260	260	260
1S5W36L01S	3601236	RIVERSIDE CITY OF	W AGUA MNSA		28	28	90	69	72
1S5W36N	0000009	HOLTER RANCH	W HENDRICKS		0	0	0	0	0
1S5W36Q	3301088	RIVERSIDE CITY OF	D PELISIER		0	0	0	0	0
2S4W05C01S	3600783	RIVERSIDE CITY OF-GAGE CANAL	W DEBERRY		1962	1734	1657	2023	2028
2S4W05E	3601345	HUNGERFORD FRANK B	W JOHNSON	1960	0	0	0	0	0
2S4W05E01S	3603117	RIVERSIDE CITY OF	W VAN BUREN #1		3872	3652	3132	3109	3311
2S4W05E02S	3603118	RIVERSIDE CITY OF	W VAN BUREN #2		3902	3662	3373	3627	3272
2S4W05F	3600899	WAGONER JOHN J	W DOM 1	1972	0	0	0	0	0
2S4W05F02S	3600537	JUMAL WATER COMPANY	W	1985	0	0	0	0	0
2S4W05M01S	3601970	SOUTHERN CALIFORNIA EDISON COMPANY	W PICO #64		130	126	29	89	82
2S4W05P	3600820	JOHNSON DOROTHY	W 1	1965	0	0	0	0	0
2S4W06A01S	3600962	MERRYFIELD WATER COMPANY	W 1		116	119	110	104	134
2S4W06A03S	3601509	TEMESCAL WATER COMPANY	W PALM AVE		2283	2354	1714	1698	0
2S4W06J01S	3601009	SOUTHERN CALIFORNIA EDISON COMPANY	W Highgrove 60		0	0	0	0	0
2S4W06N	3601423	ROQUET HARRY V	W 2 WEST	1991	0	0	0	0	0
2S4W06P	3601424	ROQUET HARRY V	D	1991	0	0	0	0	0
2S4W06Q	3601422	ROQUET HARRY V	W 1 HOUSE	1991	0	0	0	0	0
2S4W06Q03S	3601271	RIVERSIDE CITY OF	W MARCY	1973	0	0	0	0	0
2S4W06R01S	3601526	RIVERSIDE HIGHLAND WATER COMPANY	W 7		757	1011	1116	1237	1466
2S4W06R04S	3601011	SOUTHERN CALIFORNIA EDISON COMPANY	W Highgrove 61		80	54	48	63	50
2S4W06R05S	3601020	SOUTHERN CALIFORNIA EDISON COMPANY	W Highgrove 62		1	2	2	31	5
2S4W06R06S	3601023	SOUTHERN CALIFORNIA EDISON COMPANY	W Highgrove 63		1	2	2	32	5

VERIFIED WELL MASTER FILE LISTING FOR BASIN RIVERSIDE NORTH BY STATE WELL #

WM:VXF

RUN DATE: 14 JUN 1996

STATE WELL NUMBER	RECORDTN NUMBER	OWNER.....	T LOCAL P DESIGNATION	YEAR CLSD	---CALENDAR YEAR EXTRACTIIONS---				
					1990	1991	1992	1993	1994
2S5W01G01S	3601235	RIVERSIDE CITY OF	W LA LOMA	1974	0	0	0	0	0
2S5W01G02S	3601223	RIVERSIDE CITY OF	W Main Pellisi		966	959	240	0	0
2S5W01J03S	3601221	RIVERSIDE CITY OF	W Dom Pellisi		17	18	4	0	0
2S5W01P03S	3602697	BRADFORD IVAN	W	1978	0	0	0	0	0
2S5W01Q	3600097	HOWELL, ORUS	W	1991	22	16	15	12	14
2S5W01Q01S	3601488	RIVERSIDE CITY OF	W WILLIAMS	1974	0	0	0	0	0
2S5W01Q01S	3601488	STAPAKIS WILLIAM	W WILLIAMS	1974	0	0	0	0	0
2S5W02A	3600874	RIVERSIDE CEMENT CO	W 58-1	1974	0	0	0	0	0
2S5W02A	3601722	MADISON, ERIN	W 58-1	1989	0	0	0	0	0
2S5W02C	3301347	INTER COUNTY WATER COMPANY	W 1	1981	0	0	0	0	0
2S5W02G	3602114	MADISON, ERIN	W 63-1	1989	0	0	0	0	0
2S5W02G02S	3600883	RIVERSIDE CEMENT CO	W WRIGHT	1962	0	0	0	0	0
2S5W02J	3601996	WEST COAST FARMS	W SND RIV 1	1988	360	360	360	360	360
2S5W02L02S	3601782	RIVERSIDE CEMENT CO	W	1964	0	0	0	0	0
2S5W02Q	3600972	BRADVICA LOUIS A	W RNCH 1	1974	0	0	0	0	0
2S5W02Q07S	3602234	RIVERSIDE CITY OF	W JURUPA 6		0	0	0	0	0
2S5W02Q08S	3602748	RIVERSIDE CITY OF	W JURUPA 7		1822	1511	1398	947	1133
2S5W02R	0000005	DR. MASON	W MASON		0	0	0	0	0
2S5W02R	3601490	RIVERSIDE CITY OF	W JURUPA 1	1980	0	0	0	0	0
2S5W02R01S	3601493	RIVERSIDE CITY OF	W JURUPA 5	1980	0	0	0	0	0
2S5W02R02S	3601492	RIVERSIDE CITY OF	W JURUPA 4	1980	0	0	0	0	0
2S5W02R03S	3601491	RIVERSIDE CITY OF	W JURUPA 3	1980	0	0	0	0	0
END OF RIVERSIDE NORTH BASIN					26371	28011	21959	21866	19661

RIVERSIDE BASIN AREA
IN SAN BERNARDINO COUNTY
CROSS INDEX BY RECORDATION NUMBER

VERIFIED WELL MASTER FILE LISTING FOR BASIN RIVERSIDE NORTH BY RECORDATION NUMBER

WM:VXF

RUN DATE: 14 JUN 1996

RECORDTN NUMBER	STATE NUMBER	WELL NUMBER	OWNER.....	T LOCAL P DESIGNATION	YEAR CLSD	---CALENDAR YEAR EXTRACTIIONS----				
						1990	1991	1992	1993	1994
0000005	2S5W02R		DR. MASON	W MASON		0	0	0	0	0
0000006	1S5W25P		CALIFORNIA PORTLAND CEMENT COMPANY	W MILLER HONEY		0	0	0	0	0
0000007	1S5W35B		CARSON, K	W -		0	0	0	0	0
0000008	1S5W36B		MINTER, BEVERLY	W OLD DUNN		44	10	8	7	7
0000009	1S5W36N		HOLTER RANCH	W HENDRICKS		0	0	0	0	0
0000010	1S5W36F		HOPKINS ARUA	W RIX SITE		16	0	0	0	0
0000011	1S4W30P01S		McDANIEL & SON DAIRY	W DAIRY		5	5	5	20	0
0000012	1S5W25R		WOODLAND FARMS	W Ward Duck		518	475	334	400	434
0000019	1S4W36N		KLECKLER, DON	W 15 HP		45	45	45	45	45
3301088	1S5W36Q		RIVERSIDE CITY OF	D PELISIER		0	0	0	0	0
3301347	2S5W02C		INTER COUNTY WATER COMPANY	W 1	1981	0	0	0	0	0
3600074	1S5W23Q01S		WEST SAN BDNO COUNTY WATER DIST	W PLANT NO 29		469	577	398	158	303
3600097	2S5W01Q		HOWELL, ORUS	W	1991	22	16	15	12	14
3600413	1S5W34B01S		FIRESTONE GROUP LTD	W	1981	0	0	0	0	0
3600507	1S5W35D01S		HAMADA BROS	W 1	1991	0	0	0	0	0
3600535	1S5W36C09S		JURUPA WATER COMPANY	W NO 1	1978	0	0	0	0	0
3600535-	1S5W36C11S		JURUPA WATER COMPANY	W 3		392	646	357	362	413
3600536	1S5W36C10S		JURUPA WATER COMPANY	W 1 AND HALF	1974	0	0	0	0	0
3600537	2S4W05F02S		JUMAL WATER COMPANY	W	1985	0	0	0	0	0
3600627	1S5W25M		HOLLIDAY TRUCKING	W 1 Colton		22	24	46	43	52
3600783	2S4W05C01S		RIVERSIDE CITY OF-GAGE CANAL	W DEBERRY		1962	1734	1657	2023	2028
3600820	2S4W05P		JOHNSON DOROTHY	W 1	1965	0	0	0	0	0
3600829	1S4W32G02S		WEST RIVERSIDE 350 WATER CO	W 1	1974	0	0	0	0	0
3600830	1S4W32G04S		WEST RIVERSIDE 350 WATER CO	W 2	1974	0	0	0	0	0
3600831	1S4W32H01S		WEST RIVERSIDE 350 WATER CO	W 4	1974	0	0	0	0	0
3600832	1S4W32B01S		WEST RIVERSIDE 350 WATER CO	W 5		0	0	0	1	1
3600833	1S4W32G01S		WEST RIVERSIDE 350 WATER CO	W 6	1974	0	0	0	0	0
3600873	1S5W34K02S		GREEN ACRES MEMORIAL PARK ASS'N	W NO 57		103	103	103	103	103
3600874	2S5W02A		RIVERSIDE CEMENT CO	W 58-1	1974	0	0	0	0	0
3600883	2S5W02G02S		RIVERSIDE CEMENT CO	W WRIGHT	1962	0	0	0	0	0
3600898	1S5W25R02S		RIVERSIDE CITY OF	W NO 6	1978	0	0	0	0	0
3600898-	1S5W25R04S		RIVERSIDE CITY OF	W TW BT 6		355	0	0	0	0
3600899	2S4W05F		WAGONER JOHN J	W DOM 1	1972	0	0	0	0	0
3600910	1S5W35G02S		OWL LAND RESOURCES	W 1		68	65	12	9	10
3600911	1S5W35J		SERVICE ROCK CO	W 2	1974	0	0	0	0	0
3600915	1S4W31J01S		ROSDALE WATER COMPANY	W NEW WELL	1968	0	0	0	0	0
3600962	2S4W06A01S		MERRYFIELD WATER COMPANY	W 1		116	119	110	104	134
3600972	2S5W02Q		BRADVICA LOUIS A	W RNCH 1	1974	0	0	0	0	0
3601004	1S5W23N01S		WEST SAN BDNO COUNTY WATER DIST	W PLANT NO 19	1973	0	0	0	0	0
3601009	2S4W06J01S		SOUTHERN CALIFORNIA EDISON COMPANY	W Highgrove 60		0	0	0	0	0
3601011	2S4W06R04S		SOUTHERN CALIFORNIA EDISON COMPANY	W Highgrove 61		80	54	48	63	50
3601020	2S4W06R05S		SOUTHERN CALIFORNIA EDISON COMPANY	W Highgrove 62		1	2	2	31	5
3601023	2S4W06R06S		SOUTHERN CALIFORNIA EDISON COMPANY	W Highgrove 63		1	2	2	32	5
3601088	1S5W33A01S		RANCHO DE SANTA FE	W 1	1974	0	0	0	0	0
3601100	1S4W31C		DAGGETT FOREST N	W BARN 1	1972	0	0	0	0	0
3601101	1S4W31C		DAGGETT FOREST N	W RIVER 2	1972	0	0	0	0	0
3601110	1S5W34A		GREEN ACRES	W 1		49	49	49	22	46
3601124	1S5W24R01S		GENERAL AMERICAN TRANSPORTATION CORP	W 1 SOUTH		35	18	35	35	35
3601221	2S5W01J03S		RIVERSIDE CITY OF	W Dom Pellisi		17	18	4	0	0
3601223	2S5W01G02S		RIVERSIDE CITY OF	W Main Pellisi		966	959	240	0	0

VERIFIED WELL MASTER FILE LISTING FOR BASIN RIVERSIDE NORTH BY RECORDATION NUMBER

WM:VXR

RUN DATE: 14 JUN 1996

RECORDTN NUMBER	STATE NUMBER	WELL NUMBER	OWNER.....	T LOCAL P DESIGNATION	YEAR CLSD	---CALENDAR YEAR EXTRACTIIONS---				
						1990	1991	1992	1993	1994
3601235	2S5W01G01S	RIVERSIDE	CITY OF	W LA LOMA	1974	0	0	0	0	0
3601236	1S5W36L01S	RIVERSIDE	CITY OF	W AGUA MNSA		28	28	90	69	72
3601271	2S4W06Q03S	RIVERSIDE	CITY OF	W MARCY	1973	0	0	0	0	0
3601345	2S4W05E	HUNGERFORD	FRANK B	W JOHNSON	1960	0	0	0	0	0
3601422	2S4W06Q	ROQUET	HARRY V	W 1 HOUSE	1991	0	0	0	0	0
3601423	2S4W06N	ROQUET	HARRY V	W 2 WEST	1991	0	0	0	0	0
3601424	2S4W06P	ROQUET	HARRY V	D	1991	0	0	0	0	0
3601425	1S5W25A03S	CALIFORNIA	PORTLAND CEMENT COMPANY	W NO 6		1057	746	398	617	1002
3601426	1S4W30D06S	CALIFORNIA	PORTLAND CEMENT COMPANY	W 5		1934	1142	1562	904	963
3601427	1S5W25A02S	CALIFORNIA	PORTLAND CEMENT COMPANY	W 7		1245	809	731	1067	782
3601434	1S5W34D01S	WEST SAN	BDNO COUNTY WATER DIST	W PLANT NO 25	1981	0	0	0	0	0
3601483	1S4W29H02S	RIVERSIDE	CITY OF	W FLUME 1	1977	0	0	0	0	0
3601484	1S4W29H01S	RIVERSIDE	CITY OF	W FLUME 2		6	507	917	347	50
3601485	1S4W29R01S	RIVERSIDE	CITY OF	W FLUME 3		7	1692	344	548	131
3601486	1S4W29Q03S	RIVERSIDE	CITY OF	W FLUME 4		0	0	0	0	0
3601487	1S4W29Q01S	RIVERSIDE	CITY OF	W FLUME 5	1977	0	0	0	0	0
3601488	2S5W01Q01S	RIVERSIDE	CITY OF	W WILLIAMS	1974	0	0	0	0	0
3601488-	2S5W01Q01S	STAPAKIS	WILLIAM	W WILLIAMS	1974	0	0	0	0	0
3601490	2S5W02R	RIVERSIDE	CITY OF	W JURUPA 1	1980	0	0	0	0	0
3601491	2S5W02R03S	RIVERSIDE	CITY OF	W JURUPA 3	1980	0	0	0	0	0
3601492	2S5W02R02S	RIVERSIDE	CITY OF	W JURUPA 4	1980	0	0	0	0	0
3601493	2S5W02R01S	RIVERSIDE	CITY OF	W JURUPA 5	1980	0	0	0	0	0
3601509	2S4W06A03S	TEMESCAL	WATER COMPANY	W PALM AVE		2283	2354	1714	1698	0
3601524	1S4W28L01S	RIVERSIDE	HIGHLAND WATER COMPANY	W 3	1964	0	0	0	0	0
3601526	2S4W06R01S	RIVERSIDE	HIGHLAND WATER COMPANY	W 7		757	1011	1116	1237	1466
3601531	1S4W33B05S	RIVERSIDE	HIGHLAND WATER COMPANY	W 16	1964	0	0	0	0	0
3601532	1S4W28N05S	RIVERSIDE	HIGHLAND WATER COMPANY	W 17		1	2	65	616	1643
3601534	1S4W28L02S	RIVERSIDE	HIGHLAND WATER COMPANY	W 20		728	784	767	619	110
3601539	1S4W32E01S	LA SIERRA	WATER CO	W 1	1962	0	0	0	0	0
3601540	1S4W32E03S	LA SIERRA	WATER CO	W 2	1974	0	0	0	0	0
3601541	1S4W32E06S	LA SIERRA	WATER CO	W 4	1974	0	0	0	0	0
3601542	1S4W32E05S	LA SIERRA	WATER CO	W 5	1974	0	0	0	0	0
3601543	1S4W32E02S	LA SIERRA	WATER CO	W 6	1974	0	0	0	0	0
3601544	1S4W32E07S	LA SIERRA	WATER CO	W 7		0	0	0	0	0
3601545	1S4W32E11S	LA SIERRA	WATER CO	W 8		0	0	0	0	0
3601546	1S4W32E09S	LA SIERRA	WATER CO	W 10	1992	0	0	0	0	0
3601547	1S4W32E10S	LA SIERRA	WATER CO	W 9	1974	0	0	0	0	0
3601549	1S4W28M01S	VILLELLI	ENTERPRISES	W 2	1981	0	0	0	0	0
3601680	1S5W25L02S	RIALTO	CITY OF	W DISPOSAL	1989	0	0	0	0	0
3601683	1S5W34B02S	WEST SAN	BDNO COUNTY WATER DIST	W PLANT NO 26	1981	0	0	0	0	0
3601706	1S5W34L02S	GREEN ACRES	MEMORIAL PARK ASS'N	W 8TH ST		83	83	27	92	120
3601707	1S5W34J01S	EL RIVINO	COUNTRY CLUB	W CACTUS		865	1116	790	730	817
3601717	1S5W35R	FRANZMAN		W DOUBLE D		74	65	79	70	69
3601721	1S5W34K	GREEN ACRES	MEMORIAL PARK ASS'N	W 56		203	190	192	144	0
3601722	2S5W02A	MADISON,	ERIN	W 58-1	1989	0	0	0	0	0
3601763	1S5W24M01S	WEST SAN	BDNO COUNTY WATER DIST	W PLANT NO 18	1981	0	0	0	0	0
3601782	2S5W02L02S	RIVERSIDE	CEMENT CO	W	1964	0	0	0	0	0
3601789	1S4W32M01S	RIVERSIDE	HIGHLAND WATER COMPANY	W LV #1	1992	55	80	0	0	0
3601790	1S4W32M	RIVERSIDE	HIGHLAND WATER COMPANY	W LV #2	1992	0	0	0	0	0
3601891	1S5W36F	ALLEE	RANCH	W	1977	0	0	0	0	0

VERIFIED WELL MASTER FILE LISTING FOR BASIN RIVERSIDE NORTH BY RECORDATION NUMBER

WM:VXR

RUN DATE: 14 JUN 1996

RECORDTH NUMBER	STATE NUMBER	WELL OWNER.....	T LOCAL P DESIGNATION	YEAR CLSD	---CALENDAR YEAR EXTRACTIIONS----				
					1990	1991	1992	1993	1994
3601892	1S5W36F	ALLEE RANCH	W	1980	260	260	260	260	260
3601953	1S4W32B02S	WEST RIVERSIDE 350 WATER CO	W 7		0	0	0	1	1
3601961	1S5W25P	YEAGER CONSTRUCTION CO	W AMRCH 1	1974	0	0	0	0	0
3601970	2S4W05M01S	SOUTHERN CALIFORNIA EDISON COMPANY	W PICO #64		130	126	29	89	82
3601996	2S5W02J	WEST COAST FARMS	W SND RIV 1	1988	360	360	360	360	360
3602028	1S5W25B02S	LOPEZ, M & R	W SEINTURIER	1988	87	0	0	0	0
3602114	2S5W02G	MADISON, ERIN	W 63-1	1989	0	0	0	0	0
3602222	1S5W33A02S	RANCHO DE SANTA FE	W 2	1989	0	0	0	0	0
3602233	1S5W35J	CANALE CATERING	W	1964	0	0	0	0	0
3602234	2S5W02Q07S	RIVERSIDE CITY OF	W JURUPA 6		0	0	0	0	0
3602326	1S4W30R	COUNTRY CLUB STORAGE	W	1981	0	0	0	0	0
3602357	1S4W34L	JAMES SULLIVAN MUTUAL WATER COMPANY	W 6610		0	0	0	0	0
3602358	1S4W34L	COLTON CITY OF	W 7418		1	1	0	0	0
3602486	1S4W29Q04S	RIVERSIDE CITY OF	W FLUME 6		8	1174	845	653	234
3602697	2S5W01P03S	BRADFORD IVAN	W	1978	0	0	0	0	0
3602748	2S5W02Q08S	RIVERSIDE CITY OF	W JURUPA 7		1822	1511	1398	947	1133
3603117	2S4W05E01S	RIVERSIDE CITY OF	W VAN BUREN #1		3872	3652	3132	3109	3311
3603118	2S4W05E02S	RIVERSIDE CITY OF	W VAN BUREN #2		3902	3662	3373	3627	3272
3603139	1S4W32M04S	RIVERSIDE HIGHLAND WATER COMPANY	W LV #3		1317	1704	267	562	66
3603261	1S5W25M04S	HOLLIDAY TRUCKING	W COLTON #2			31	33	30	32
3691486	1S4W29Q03S	LA SIERRA WATER CO	W FLUME 4	1984	0	0	0	0	0
3692486	1S4W29Q04S	LA SIERRA WATER CO	W FLUME 6	1982	0	0	0	0	0
END OF RIVERSIDE NORTH BASIN					26371	28011	21959	21866	19661

TABLE NO. 1

VERIFIED EXTRACTIONS BY OWNERS WHICH HAVE
RECORDATION FILINGS WITH THE STATE WATER
RESOURCES CONTROL BOARD

TABLE NO. 1
 VERIFIED EXTRACTATIONS BY OWNERS WHICH HAVE FILINGS WITH THE STATE WATER RESOURCES CONTROL BOARD
 FOR RIVERSIDE NORTH BASIN

14:47:04 14 JUN 1996

RECORDTN NUMBER	STATE WELL NUMBER	WELL TYPE	-----BASE YEARS-----					-----CURRENT YEARS-----					
			1959	1960	1961	1962	1963	1959-63 AVERAGE	1990	1991	1992	1993	1994
3601891	1S5W36F	W	0	1	1	0	0	0	0	0	0	0	0
3601892	1S5W36F	W	150	150	165	200	200	173	260	260	260	260	260
ALLEE RANCH			150	151	166	200	200	173	260	260	260	260	260
3602697	2S5W01P03S	W						0	0	0	0	0	0
BRADFORD	IVAN		0	0	0	0	0	0	0	0	0	0	0
3600972	2S5W02Q	W	105	123	83	78	61	90	0	0	0	0	0
BRADVICA	LOUIS A		105	123	83	78	61	90	0	0	0	0	0
3601426	1S4W30D06S	W	1363	515	347	545	698	694	1934	1142	1562	904	963
3601427	1S5W25A02S	W	4	1328	1090	178	322	584	1245	809	731	1067	782
3601425	1S5W25A03S	W	749	7	45	86	84	194	1057	746	398	617	1002
CALIFORNIA	PORTLAND CEMENT	C2116	1850	1482	809	1104	1472	4236	2697	2691	2588	2747	
3602233	1S5W35J	W	9	9	9	9	9	9	0	0	0	0	0
CANALE CATERING			9	9	9	9	9	9	0	0	0	0	0
3602358	1S4W34L	W	0	0	0	0	0	0	1	1	0	0	0
COLTON	CITY OF		0	0	0	0	0	0	1	1	0	0	0
3602326	1S4W30R	W	55	58	61	68	71	63	0	0	0	0	0
COUNTRY CLUB	STORAGE		55	58	61	68	71	63	0	0	0	0	0
3601100	1S4W31C	W	227	169	174	181	0	150	0	0	0	0	0
3601101	1S4W31C	W	198	178	159	167	0	140	0	0	0	0	0
DAGGETT	FOREST N		425	347	333	348	0	290	0	0	0	0	0
3601707	1S5W34J01S	W	733	733	733	733	733	733	865	1116	790	730	817
EL RIVINO	COUNTRY CLUB		733	733	733	733	733	733	865	1116	790	730	817
3600413	1S5W34B01S	W	285	240	379	338	205	289	0	0	0	0	0
FIRESTONE	GROUP LTD		285	240	379	338	205	289	0	0	0	0	0
3601717	1S5W35R	W	112	118	123	123	125	120	74	65	79	70	69
FRANZMAN			112	118	123	123	125	120	74	65	79	70	69
3601124	1S5W24R01S	W	30	30	28	31	34	31	35	18	35	35	35
GENERAL AMERICAN	TRANSPORTATIO	030	30	30	28	31	34	31	35	18	35	35	35
3601110	1S5W34A	W	161	156	182	115	97	142	49	49	49	22	46
GREEN ACRES			161	156	182	115	97	142	49	49	49	22	46
3601721	1S5W34K	W	1087	915	314	543	520	676	203	190	192	144	0
3600873	1S5W34K02S	W	726	544	0	0	130	280	103	103	103	103	103
3601706	1S5W34L02S	W	105	110	112	115	124	113	83	83	27	92	120
GREEN ACRES	MEMORIAL PARK	AS1918	1569	426	658	774	1069	389	376	322	339	223	
3600507	1S5W35D01S	W	323	325	348	390	346	346	0	0	0	0	0
HAMADA BROS			323	325	348	390	346	346	0	0	0	0	0

TABLE NO. 1
 VERIFIED EXTRACTATIONS BY OWNERS WHICH HAVE FILINGS WITH THE STATE WATER RESOURCES CONTROL BOARD
 FOR RIVERSIDE NORTH BASIN

14:47:06 14 JUN 1996

RECORDTN NUMBER	STATE NUMBER	WELL TYPE	-----BASE YEARS-----					-----CURRENT YEARS-----					
			1959	1960	1961	1962	1963	1959-63 AVERAGE	1990	1991	1992	1993	1994
3600627	1S5W25M	W	158	155	151	148	149	152	22	24	46	43	52
3603261	1S5W25M04S	W						0		31	33	30	32
HOLLIDAY TRUCKING			158	155	151	148	149	152	22	55	79	73	84
3600097	2S5W01Q	W	50	50	50	50	50	50	22	16	15	12	14
HOWELL, ORUS			50	50	50	50	50	50	22	16	15	12	14
3601345	2S4W05E	W	0	0	0	0	0	0	0	0	0	0	0
HUNGERFORD FRANK B			0	0	0	0	0	0	0	0	0	0	0
3301347	2S5W02C	W	145	141	133	117	131	133	0	0	0	0	0
INTER COUNTY WATER COMPANY			145	141	133	117	131	133	0	0	0	0	0
3602357	1S4W34L	W	0	0	11	11	11	7	0	0	0	0	0
JAMES SULLIVAN MUTUAL WATER CO			0	0	11	11	11	7	0	0	0	0	0
3600820	2S4W05P	W	0	0	0	0	0	0	0	0	0	0	0
JOHNSON DOROTHY			0	0	0	0	0	0	0	0	0	0	0
3600537	2S4W05F02S	W	322	272	257	210	141	240	0	0	0	0	0
JUMAL WATER COMPANY			322	272	257	210	141	240	0	0	0	0	0
3600535	1S5W36C09S	W	58	67	73	73	29	60	0	0	0	0	0
3600536	1S5W36C10S	W	753	695	1041	672	304	693	0	0	0	0	0
3600535-	1S5W36C11S	W	0	0	0	0	0	0	392	646	357	362	413
JURUPA WATER COMPANY			811	762	1114	745	333	753	392	646	357	362	413
3691486	1S4W29Q03S	W						0	0	0	0	0	0
3692486	1S4W29Q04S	W						0	0	0	0	0	0
3601539	1S4W32E01S	W	0	0	0	0	0	0	0	0	0	0	0
3601543	1S4W32E02S	W	188	191	132	59	5	115	0	0	0	0	0
3601540	1S4W32E03S	W	0	0	0	0	0	0	0	0	0	0	0
3601542	1S4W32E05S	W	0	0	0	0	0	0	0	0	0	0	0
3601541	1S4W32E06S	W	0	0	0	0	0	0	0	0	0	0	0
3601544	1S4W32E07S	W	1083	981	1254	646	108	814	0	0	0	0	0
3601546	1S4W32E09S	W	614	610	428	278	274	441	0	0	0	0	0
3601547	1S4W32E10S	W	474	403	568	31	0	295	0	0	0	0	0
3601545	1S4W32E11S	W	1104	1005	1005	847	577	908	0	0	0	0	0
LA SIERRA WATER CO			3463	3190	3387	1861	964	2573	0	0	0	0	0
3602028	1S5W25B02S	W	61	140	238	68	135	128	87	0	0	0	0
LOPEZ, M & R			61	140	238	68	135	128	87	0	0	0	0
3601722	2S5W02A	W	606	612	726	404	271	524	0	0	0	0	0
3602114	2S5W02G	W	0	0	0	0	27	5	0	0	0	0	0
MADISON, ERIN			606	612	726	404	298	529	0	0	0	0	0
3600962	2S4W06A01S	W	490	310	444	252	242	348	116	119	110	104	134
MERRYFIELD WATER COMPANY			490	310	444	252	242	348	116	119	110	104	134

TABLE NO. 1
 VERIFIED EXTRACTIONS BY OWNERS WHICH HAVE FILINGS WITH THE STATE WATER RESOURCES CONTROL BOARD
 FOR RIVERSIDE NORTH BASIN

14:47:08 14 JUN 1996

RECORDTN NUMBER	STATE NUMBER	WELL TYPE	-----BASE YEARS-----					-----CURRENT YEARS-----					
			1959	1960	1961	1962	1963	1959-63 AVERAGE	1990	1991	1992	1993	1994
3600910	1S5W35G02S	W	133	124	125	115	118	123	68	65	12	9	10
OWL LAND RESOURCES			133	124	125	115	118	123	68	65	12	9	10
3601088	1S5W33A01S	W	378	335	518	448	377	411	0	0	0	0	0
3602222	1S5W33A02S	W	0	0	0	0	0	0	0	0	0	0	0
RANCHO DE SANTA FE			378	335	518	448	377	411	0	0	0	0	0
3601680	1S5W25L02S	W	130	130	130	130	180	140	0	0	0	0	0
RIALTO CITY OF			130	130	130	130	180	140	0	0	0	0	0
3601484	1S4W29H01S	W	1257	968	1237	854	642	992	6	507	917	347	50
3601483	1S4W29H02S	W	576	481	140	0	0	239	0	0	0	0	0
3601487	1S4W29Q01S	W	1665	1198	981	657	636	1027	0	0	0	0	0
3601486	1S4W29Q03S	W	2218	1501	1663	1316	1503	1640	0	0	0	0	0
3602486	1S4W29Q04S	W	0	0	0	0	0	0	8	1174	845	653	234
3601485	1S4W29R01S	W	1497	979	1862	1458	1165	1392	7	1692	344	548	131
3600898	1S5W25R02S	W	1196	1042	869	0	0	621	0	0	0	0	0
3600898-	1S5W25R04S	W	0	0	0	1082	1127	442	355	0	0	0	0
3601236	1S5W36L01S	W	0	0	402	0	0	80	28	28	90	69	72
3301088	1S5W36Q	D	67	0	0	0	0	13	0	0	0	0	0
3603117	2S4W05E01S	W						0	3872	3652	3132	3109	3311
3603118	2S4W05E02S	W						0	3902	3662	3373	3627	3272
3601271	2S4W06Q03S	W	61	20	25	47	42	39	0	0	0	0	0
3601235	2S5W01G01S	W	0	0	0	0	0	0	0	0	0	0	0
3601223	2S5W01G02S	W	1070	518	392	0	0	396	966	959	240	0	0
3601221	2S5W01J03S	W	38	13	20	26	5	20	17	18	4	0	0
3601488	2S5W01Q01S	W	562	493	634	251	265	441	0	0	0	0	0
3602234	2S5W02Q07S	W	0	0	0	0	0	0	0	0	0	0	0
3602748	2S5W02Q08S	W						0	1822	1511	1398	947	1133
3601490	2S5W02R	W	310	65	582	694	582	447	0	0	0	0	0
3601493	2S5W02R01S	W	1500	1301	1590	1345	1200	1387	0	0	0	0	0
3601492	2S5W02R02S	W	237	0	141	123	296	159	0	0	0	0	0
3601491	2S5W02R03S	W	720	1060	1141	862	796	916	0	0	0	0	0
RIVERSIDE CITY OF			12974	9639	11679	8715	8259	10251	10983	13203	10343	9300	8203
3600783	2S4W05C01S	W	1504	1474	1639	1231	1169	1403	1962	1734	1657	2023	2028
RIVERSIDE CITY OF-GAGE CANA1504			1504	1474	1639	1231	1169	1403	1962	1734	1657	2023	2028
3600874	2S5W02A	W	2	2	1	1	0	1	0	0	0	0	0
3600883	2S5W02G02S	W	0	0	0	0	0	0	0	0	0	0	0
3601782	2S5W02L02S	W	105	105	105	105	0	84	0	0	0	0	0
RIVERSIDE CEMENT CO			107	107	106	106	0	85	0	0	0	0	0
3601524	1S4W28L01S	W	43	150	13	0	0	41	0	0	0	0	0
3601534	1S4W28L02S	W	973	428	460	560	795	643	728	784	767	619	110
3601532	1S4W28N05S	W	944	1164	1129	820	1029	1017	1	2	65	616	1643
3601790	1S4W32M	W	0	0	0	0	69	14	0	0	0	0	0
3601789	1S4W32M01S	W	461	409	664	621	572	545	55	80	0	0	0
3603139	1S4W32M04S	W						0	1317	1704	267	562	66

TABLE NO. 1
 VERIFIED EXTRACTIONS BY OWNERS WHICH HAVE FILINGS WITH THE STATE WATER RESOURCES CONTROL BOARD
 FOR RIVERSIDE NORTH BASIN

14:47:11 14 JUN 1996

RECORDTN NUMBER	STATE WELL NUMBER	WELL TYPE	-----BASE YEARS-----						-----CURRENT YEARS-----				
			1959	1960	1961	1962	1963	1959-63 AVERAGE	1990	1991	1992	1993	1994
3601531	1S4W33B05S	W	42	2	4	30	4	16	0	0	0	0	0
3601526	2S4W06R01S	W	1338	1226	1834	1549	1429	1475	757	1011	1116	1237	1466
RIVERSIDE	HIGHLAND WATER	COM3801	3379	3379	4104	3580	3898	3751	2858	3581	2215	3034	3285
3601423	2S4W06N	W	0	0	0	0	0	0	0	0	0	0	0
3601424	2S4W06P	D	67	67	67	67	67	67	0	0	0	0	0
3601422	2S4W06Q	W	23	23	23	23	23	23	0	0	0	0	0
ROQUET	HARRY V		90	90	90	90	90	90	0	0	0	0	0
3600915	1S4W31J01S	W	45	45	25	25	25	33	0	0	0	0	0
ROSEDALE	WATER COMPANY		45	45	25	25	25	33	0	0	0	0	0
3600911	1S5W35J	W	123	104	46	7	8	58	0	0	0	0	0
SERVICE	ROCK CO		123	104	46	7	8	58	0	0	0	0	0
3601970	2S4W05M01S	W	0	0	139	211	244	119	130	126	29	89	82
3601009	2S4W06J01S	W	25	35	38	51	53	40	0	0	0	0	0
3601011	2S4W06R04S	W	26	25	52	52	59	43	80	54	48	63	50
3601020	2S4W06R05S	W	292	482	526	494	701	499	1	2	2	31	5
3601023	2S4W06R06S	W	282	406	508	507	540	449	1	2	2	32	5
SOUTHERN	CALIFORNIA EDISON	CO625	948	948	1263	1315	1597	1150	212	184	81	215	142
3601488-	2S5W01Q01S	W	0	0	0	0	0	0	0	0	0	0	0
STAPAKIS	WILLIAM		0	0	0	0	0	0	0	0	0	0	0
3601509	2S4W06A03S	W	1203	1319	1363	1163	1265	1263	2283	2354	1714	1698	0
TEMESCAL	WATER COMPANY		1203	1319	1363	1163	1265	1263	2283	2354	1714	1698	0
3601549	1S4W28M01S	W	600	680	820	680	580	672	0	0	0	0	0
VILLELLI	ENTERPRISES		600	680	820	680	580	672	0	0	0	0	0
3600899	2S4W05F	W	0	0	0	0	0	0	0	0	0	0	0
WAGONER	JOHN J		0	0	0	0	0	0	0	0	0	0	0
3601996	2S5W02J	W	0	0	18	67	161	49	360	360	360	360	360
WEST COAST	FARMS		0	0	18	67	161	49	360	360	360	360	360
3600832	1S4W32B01S	W	723	784	571	0	180	452	0	0	0	1	1
3601953	1S4W32B02S	W	0	0	640	2989	2512	1228	0	0	0	1	1
3600833	1S4W32G01S	W	1178	896	542	0	0	523	0	0	0	0	0
3600829	1S4W32G02S	W	26	10	0	0	0	7	0	0	0	0	0
3600830	1S4W32G04S	W	310	252	245	0	0	161	0	0	0	0	0
3600831	1S4W32H01S	W	58	30	150	0	0	48	0	0	0	0	0
WEST RIVERSIDE	350 WATER CO	2295	1972	1972	2148	2989	2692	2419	0	0	0	2	2
3601004	1S5W23N01S	W	824	904	831	808	622	798	0	0	0	0	0
3600074	1S5W23Q01S	W	150	150	150	150	150	150	469	577	398	158	303
3601763	1S5W24M01S	W	35	40	46	35	35	38	0	0	0	0	0
3601683	1S5W34B02S	W	146	170	193	118	117	149	0	0	0	0	0

TABLE NO. 1
 VERIFIED EXTRACTIONS BY OWNERS WHICH HAVE FILINGS WITH THE STATE WATER RESOURCES CONTROL BOARD
 FOR RIVERSIDE NORTH BASIN

14:47:13 14 JUN 1996

RECORDTN NUMBER	STATE NUMBER	WELL TYPE	-----BASE YEARS-----						-----CURRENT YEARS-----				
			1959	1960	1961	1962	1963	1959-63 AVERAGE	1990	1991	1992	1993	1994
3601434	1S5W34D01S	W	204	211	212	203	201	206	0	0	0	0	0
WEST SAN BONO	COUNTY WATER		1359	1475	1432	1314	1125	1341	469	577	398	158	303
3601961	1S5W25P	W	20	18	149	141	107	87	0	0	0	0	0
YEAGER CONSTRUCTION CO			20	18	149	141	107	87	0	0	0	0	0
TTL RIVERSIDE NORTH BASIN			37915	33180	36519	29882	27864	33066	25743	27476	21567	21394	19175

TABLE NO. 2

VERIFIED EXTRACTIONS BY OWNERS WHICH
HAVE NOT FILED WITH THE STATE WATER
RESOURCES CONTROL BOARD

TABLE NO. 2
 VERIFIED EXTRACTIONS BY OWNERS WHICH HAVE NOT FILED WITH THE STATE WATER RESOURCES CONTROL BOARD
 FOR RIVERSIDE NORTH BASIN

14:47:40 14 JUN 1996

RECORDTN NUMBER	STATE WELL NUMBER	WELL TYPE	-----BASE YEARS-----					-----CURRENT YEARS-----					
			1959	1960	1961	1962	1963	1959-63 AVERAGE	1990	1991	1992	1993	1994
0000006	1S5W25P	W	0	0	0	0	0	0	0	0	0	0	0
CALIFORNIA PORTLAND CEMENT COM			0	0	0	0	0	0	0	0	0	0	0
0000007	1S5W35B	W	50	50	50	50	50	50	0	0	0	0	0
CARSON, K			50	50	50	50	50	50	0	0	0	0	0
0000005	2S5W02R	W	0	0	0	0	0	0	0	0	0	0	0
DR. MASON			0	0	0	0	0	0	0	0	0	0	0
0000009	1S5W36N	W	38	38	38	38	38	38	0	0	0	0	0
HOLTER RANCH			38	38	38	38	38	38	0	0	0	0	0
0000010	1S5W36F	W						0	16	0	0	0	0
HOPKINS ARUA			0	0	0	0	0	0	16	0	0	0	0
0000019	1S4W36N	W						0	45	45	45	45	45
KLECKLER, DON			0	0	0	0	0	0	45	45	45	45	45
0000008	1S5W36B	W						0	44	10	8	7	7
MINTER, BEVERLY			0	0	0	0	0	0	44	10	8	7	7
0000011	1S4W30P01S	W	13	13	13	13	13	13	5	5	5	20	0
McDANIEL & SON DAIRY			13	13	13	13	13	13	5	5	5	20	0
0000012	1S5W25R	W	556	556	556	556	556	556	518	475	334	400	434
WOODLAND FARMS			556	556	556	556	556	556	518	475	334	400	434
TTL RIVERSIDE NORTH BASIN			657	657	657	657	657	657	628	535	392	472	486

TABLE NO. 3

SUMMARY OF VERIFIED EXTRACTIONS
(FILED AND NON-FILED)
FROM RIVERSIDE BASIN AREA WITHIN SAN BERNARDINO COUNTY

TABLE NO. 3
SUMMARY OF VERIFIED EXTRACTIIONS (FILED AND NON-FILED) FOR RIVERSIDE NORTH

14:47:56 14 JUN 1996

	-----BASE YEARS-----						-----CURRENT YEARS-----				
	1959	1960	1961	1962	1963	1959-63 AVERAGE	1990	1991	1992	1993	1994
ALLEE RANCH	150	151	166	200	200	173	260	260	260	260	260
BRADFORD IVAN	0	0	0	0	0	0	0	0	0	0	0
BRADVICA LOUIS A	105	123	83	78	61	90	0	0	0	0	0
CALIFORNIA PORTLAND CEMENT COM	2116	1850	1482	809	1104	1472	4236	2697	2691	2588	2747
CANALE CATERING	9	9	9	9	9	9	0	0	0	0	0
CARSON, K	50	50	50	50	50	50	0	0	0	0	0
COLTON CITY OF	0	0	0	0	0	0	1	1	0	0	0
COUNTRY CLUB STORAGE	55	58	61	68	71	63	0	0	0	0	0
DAGGETT FOREST N	425	347	333	348	0	290	0	0	0	0	0
DR. MASON	0	0	0	0	0	0	0	0	0	0	0
EL RIVIND COUNTRY CLUB	733	733	733	733	733	733	865	1116	790	730	817
FIRESTONE GROUP LTD	285	240	379	338	205	289	0	0	0	0	0
FRANZMAN	112	118	123	123	125	120	74	65	79	70	69
GENERAL AMERICAN TRANSPORTATIO	30	30	28	31	34	31	35	18	35	35	35
GREEN ACRES	161	156	182	115	97	142	49	49	49	22	46
GREEN ACRES MEMORIAL PARK ASS'	1918	1569	426	658	774	1069	389	376	322	339	223
HAMADA BROS	323	325	348	390	346	346	0	0	0	0	0
HOLLIDAY TRUCKING	158	155	151	148	149	152	22	55	79	73	84
HOLTER RANCH	38	38	38	38	38	38	0	0	0	0	0
HOPKINS ARUA	0	0	0	0	0	0	16	0	0	0	0
HOWELL, ORUS	50	50	50	50	50	50	22	16	15	12	14
HUNGERFORD FRANK B	0	0	0	0	0	0	0	0	0	0	0
INTER COUNTY WATER COMPANY	145	141	133	117	131	133	0	0	0	0	0
JAMES SULLIVAN MUTUAL WATER CO	0	0	11	11	11	7	0	0	0	0	0
JOHNSON DOROTHY	0	0	0	0	0	0	0	0	0	0	0
JUMAL WATER COMPANY	322	272	257	210	141	240	0	0	0	0	0
JURUPA WATER COMPANY	811	762	1114	745	333	753	392	646	357	362	413
KLECKLER, DON	0	0	0	0	0	0	45	45	45	45	45
LA SIERRA WATER CO	3463	3190	3387	1861	964	2573	0	0	0	0	0
LOPEZ, M & R	61	140	238	68	135	128	87	0	0	0	0
MADISON, ERIN	606	612	726	404	298	529	0	0	0	0	0
MERRYFIELD WATER COMPANY	490	310	444	252	242	348	116	119	110	104	134
MINTER, BEVERLY	0	0	0	0	0	0	44	10	8	7	7
McDANIEL & SON DAIRY	13	13	13	13	13	13	5	5	5	20	0
OWL LAND RESOURCES	133	124	125	115	118	123	68	65	12	9	10
RANCHO DE SANTA FE	378	335	518	448	377	411	0	0	0	0	0
RIALTO CITY OF	130	130	130	130	180	140	0	0	0	0	0
RIVERSIDE CITY OF	12974	9639	11679	8715	8259	10251	10983	13203	10343	9300	8203
RIVERSIDE CITY OF-GAGE CANAL	1504	1474	1639	1231	1169	1403	1962	1734	1657	2023	2028
RIVERSIDE CEMENT CO	107	107	106	106	0	85	0	0	0	0	0
RIVERSIDE HIGHLAND WATER COMPA	3801	3379	4104	3580	3898	3751	2858	3581	2215	3034	3285
ROQUET HARRY V	90	90	90	90	90	90	0	0	0	0	0
ROSEDALE WATER COMPANY	45	45	25	25	25	33	0	0	0	0	0
SERVICE ROCK CO	123	104	46	7	8	58	0	0	0	0	0
SOUTHERN CALIFORNIA EDISON COM	625	948	1263	1315	1597	1150	212	184	81	215	142
STAPAKIS WILLIAM	0	0	0	0	0	0	0	0	0	0	0
TEMESCAL WATER COMPANY	1203	1319	1363	1163	1265	1263	2283	2354	1714	1698	0
VILLELLI ENTERPRISES	600	680	820	680	580	672	0	0	0	0	0
WAGONER JOHN J	0	0	0	0	0	0	0	0	0	0	0
WEST COAST FARMS	0	0	18	67	161	49	360	360	360	360	360
WEST RIVERSIDE 350 WATER CO	2295	1972	2148	2989	2692	2419	0	0	0	2	2

TABLE NO. 3
SUMMARY OF VERIFIED EXTRactions (FILED AND NON-FILED) FOR RIVERSIDE NORTH

14:48:04 14 JUN 1996

	-----BASE YEARS-----						-----CURRENT YEARS-----				
	1959	1960	1961	1962	1963	1959-63 AVERAGE	1990	1991	1992	1993	1994
WEST SAN BDN COUNTY WATER DI	1359	1475	1432	1314	1125	1341	469	577	398	158	303
WOODLAND FARMS	556	556	556	556	556	556	518	475	334	400	434
YEAGER CONSTRUCTION CO	20	18	149	141	107	87	0	0	0	0	0
TTL RIVERSIDE NORTH BASIN	38572	33837	37176	30539	28521	33723	26371	28011	21959	21866	19661

TABLE NO. 4

GROUNDWATER PRODUCTION FROM THAT PART OF THE RIVERSIDE
GROUNDWATER BASIN SITUATED WITHIN SAN BERNARDINO COUNTY
BY RIVERSIDE COUNTY ENTITIES, A PART OF WHICH IS USED IN
SAN BERNARDINO COUNTY AND THE REMAINDER EXPORTED TO
RIVERSIDE COUNTY DURING THE 5-YEAR BASE PERIOD
ENDING IN 1963 AND FOR FOLLOWING CALENDAR
YEARS 1976 THROUGH THE CURRENT YEAR

TABLE NO. 4

GROUNDWATER PRODUCTION FROM THAT PART OF THE RIVERSIDE GROUNDWATER BASIN SITUATED WITHIN SAN BERNARDINO COUNTY BY RIVERSIDE COUNTY ENTITIES, A PART OF WHICH IS USED IN SAN BERNARDINO COUNTY AND THE REMAINDER EXPORTED TO RIVERSIDE COUNTY DURING THE 5-YEAR BASE PERIOD ENDING IN 1963 AND FOR THE FOLLOWING CALENDAR YEARS 1975 THROUGH THE CURRENT YEAR

Sheet 1 of 5

CLASSIFIED ACCORDING TO SERVICE AREA
(Quantities in Acre Feet)

EXTRACTIONS FROM THE COLTON BASIN AREA FOR USE WITHIN AND EXPORT THEREFROM

PLAINTIFFS	1959		1960		1961		1962		1963		5-Year Average							
	Total Del. in Del. in Extract S.B. Co. Riv. Co.	Total Del. in Del. in Extract S.B. Co. Riv. Co.	Total Del. in Del. in Extract S.B. Co. Riv. Co.	Total Del. in Del. in Extract S.B. Co. Riv. Co.	Total Del. in Del. in Extract S.B. Co. Riv. Co.	Total Del. in Del. in Extract S.B. Co. Riv. Co.	Total Del. in Del. in Extract S.B. Co. Riv. Co.	Total Del. in Del. in Extract S.B. Co. Riv. Co.	Total Del. in Del. in Extract S.B. Co. Riv. Co.	Total Del. in Del. in Extract S.B. Co. Riv. Co.	Total Del. in Del. in Extract S.B. Co. Riv. Co.	Total Del. in Del. in Extract S.B. Co. Riv. Co.						
American Cement Co.	2,526	713	1,813	2,178	719	1,459	1,146	832	314	1,053	510	543	948	298	650	1,570	614	956
City of Riverside	12,974	1,581	11,393	9,639	852	8,787	11,679	1,171	10,508	8,715	81	8,634	8,259	84	8,175	10,253	754	9,499
City of Riverside	1,504	0	1,504	1,474	0	1,474	1,639	0	1,639	1,231	0	1,231	1,169	0	1,169	1,403	0	1,403
Gage Canal Company	145	57	88	141	55	86	133	52	81	117	46	71	131	51	80	133	52	81
Inter County Water Co. WSBOWD after 1988	811	0	811	762	0	762	1,114	0	1,114	745	0	745	333	0	333	753	0	753
Jurupa Water Company JCSD after 1988	3,463	725	2,738	3,190	698	2,492	3,387	598	2,789	1,861	289	1,572	964	274	690	2,573	517	2,056
La Sierra Water Company	3,801	1,317	2,484	3,379	890	2,489	4,104	994	3,110	3,580	1,043	2,537	3,898	1,246	2,652	3,752	1,098	2,654
Riverside Highland Water Company	1,203	0	1,203	1,319	0	1,319	1,363	0	1,363	1,163	0	1,163	1,265	0	1,265	1,263	0	1,263
Temescal Water Company	2,295	0	2,295	1,972	0	1,972	2,148	0	2,148	2,989	0	2,989	2,692	0	2,692	2,419	0	2,419
West Riverside 350* Water Company	28,722	4,393	24,329	24,054	3,214	20,840	26,713	3,647	23,066	21,454	1,969	19,485	19,659	1,953	17,706	24,120	3,035	21,085
TOTALS																		

Total Extract -- TOTAL EXTRACTIONS.
Del in S.B. Co. -- DELIVERY WITHIN SAN BERNARDINO COUNTY.
Del. in Riv. Co. -- DELIVERY WITHIN RIVERSIDE COUNTY.

See Report of the Watermaster, Volume 5, Distribution of Extractions, Chapter I, Table No. 52-A.
Same as Table 52-A, Volume 5.

TABLE NO. 4

GROUNDWATER PRODUCTION FROM THAT PART OF THE RIVERSIDE GROUNDWATER BASIN SITUATED WITHIN SAN BERNARDINO COUNTY BY RIVERSIDE COUNTY ENTITIES, A PART OF WHICH IS USED IN SAN BERNARDINO COUNTY AND THE REMAINDER EXPORTED TO RIVERSIDE COUNTY DURING THE 5-YEAR BASE PERIOD ENDING IN 1963 AND FOR THE FOLLOWING CALENDAR YEARS 1976 THROUGH THE CURRENT YEAR

CLASSIFIED ACCORDING TO SERVICE AREA
(Quantities in Acre Feet)

EXTRACTIONS FROM RIVERSIDE BASIN AREA WITHIN SAN BERNARDINO COUNTY FOR USE WITHIN AND EXPORT THEREFROM

PLAINTIFFS	1976		1977		1978		1979		1980	
	Total Extract	Del. in Riv. Co. S.B. Co.	Total Extract	Del. in Riv. Co. S.B. Co.	Total Extract	Del. in Riv. Co. S.B. Co.	Total Extract	Del. in Riv. Co. S.B. Co.	Total Extract	Del. in Riv. Co. S.B. Co.
American Cement Co.	218	218	446	446	227	227	436	436	218	218
City of Riverside Domestic & Irrigation	6,345	126	4,112	279	1,364	271	2,836	587	1,706	1,591
City of Riverside Gage Canal Company	440	62	389	6	734	4	413	4	2,032	4
Inter County Water Co. WSBCWD after 1988	230	152	207	137	145	96	225	149	228	150
Jurupa Water Company JCSD after 1988	637	0	756	0	1,118	0	421	0	478	0
La Sierra Water Company	2,682	0	2,862	0	1,500	0	1,736	0	1,102	0
Riverside Highland Water Company	3,592	1,108	4,699	1,117	3,923	1,302	3,876	1,194	4,284	1,447
Temescal Water Company	2,682	0	2,363	0	1,528	0	2,130	0	1,968	0
West Riverside 350" Water Company	981	0	583	0	416	0	889	0	585	0
TOTALS	17,807	1,666	16,417	1,985	14,432	1,900	12,962	2,370	12,601	3,410

Total Extract -- TOTAL EXTRACTIONS.
Del in S.B. Co. -- DELIVERY WITHIN SAN BERNARDINO COUNTY.
Del. in Riv. Co. --- DELIVERY WITHIN RIVERSIDE COUNTY.

See Report of the Watermaster, Volume 5, Distribution of Extractions, Chapter I, Table No. 52-A.
Same as Table 52-A, Volume 5.

TABLE NO. 4

GROUNDWATER PRODUCTION FROM THAT PART OF THE RIVERSIDE GROUNDWATER BASIN SITUATED WITHIN SAN BERNARDINO COUNTY BY RIVERSIDE COUNTY ENTITIES, A PART OF WHICH IS USED IN SAN BERNARDINO COUNTY AND THE REMAINDER EXPORTED TO RIVERSIDE COUNTY DURING THE 5-YEAR BASE PERIOD ENDING IN 1963 AND FOR THE FOLLOWING CALENDAR YEARS 1976 THROUGH THE CURRENT YEAR

CLASSIFIED ACCORDING TO SERVICE AREA
(Quantities in Acre Feet)

EXTRACTIONS FROM RIVERSIDE BASIN AREA WITHIN SAN BERNARDINO COUNTY FOR USE WITHIN AND EXPORT THEREFROM

PLAINTIFFS	1981		1982		1983		1984		1985	
	Total Extract	Del. in Riv. Co. S.B. Co.	Total Extract	Del. in Riv. Co. S.B. Co.	Total Extract	Del. in Riv. Co. S.B. Co.	Total Extract	Del. in Riv. Co. S.B. Co.	Total Extract	Del. in Riv. Co. S.B. Co.
Riverside Cement Co.*	413	413	0	0	0	0	0	0	0	0
City of Riverside	2,894	1,526	1,368	2,102	1,513	648	2,891	448	2,443	3,193
Domestic & Irrigation	2,467	3	2,464	1	1,644	1	2,046	2	2,044	1,861
City of Riverside	175	115	60	132	68	52	207	136	71	196
Gage Canal Company	62	0	62	793	0	351	634	0	634	1,217
Inter County Water Co. WSBOWD after 1988	2,233	0	2,233	29	0	14	0	0	0	0
Jurupa Water Company JCSD after 1988	4,965	1,676	3,289	3,330	1,248	2,082	4,545	1,367	3,178	4,475
La Sierra Water Company	2,196	0	2,196	1,423	0	0	1,190	0	1,190	1,817
Riverside Highland Water Company	1,395	0	1,395	905	0	46	0	0	0	585
Temescal Water Company	16,800	3,733	13,067	11,940	3,483	8,457	6,700	2,925	3,775	13,344
West Riverside 350" Water Company										
TOTALS										

Total Extract -- TOTAL EXTRACTIONS.

Del. in S.B. Co. -- DELIVERY WITHIN SAN BERNARDINO COUNTY.

Del. in Riv. Co. -- DELIVERY WITHIN RIVERSIDE COUNTY.

* Name change from American Cement (Amcord) in 1981.

See Report of the Watermaster, Volume 5, Distribution of Extractions, Chapter I, Table No. 52-A.

Same as Table 52-A, Volume 5.

TABLE NO. 4

Sheet 5 of 5

GROUNDWATER PRODUCTION FROM THAT PART OF THE RIVERSIDE GROUNDWATER BASIN SITUATED WITHIN SAN BERNARDINO COUNTY BY RIVERSIDE COUNTY ENTITIES, A PART OF WHICH IS USED IN SAN BERNARDINO COUNTY AND THE REMAINDER EXPORTED TO RIVERSIDE COUNTY DURING THE 5-YEAR BASE PERIOD ENDING IN 1963 AND FOR THE FOLLOWING CALENDAR YEARS 1976 THROUGH THE CURRENT YEAR

CLASSIFIED ACCORDING TO SERVICE AREA
(Quantities in Acre Feet)

EXTRACTIONS FROM RIVERSIDE BASIN AREA WITHIN SAN BERNARDINO COUNTY FOR USE WITHIN AND EXPORT THEREFROM

PLAINTIFFS	1991		1992		1993		1994		1995	
	Total Extract	Del. in S.B. Co. Riv. Co.	Total Extract	Del. in S.B. Co. Riv. Co.	Total Extract	Del. in S.B. Co. Riv. Co.	Total Extract	Del. in S.B. Co. Riv. Co.	Total Extract	Del. in S.B. Co. Riv. Co.
Riverside Cement Co.*	-	-	-	-	-	-	-	-	-	-
City of Riverside Domestic & irrigation	13,203	1,005	10,343	334	9,300	69	8,203	72	8,131	
City of Riverside Gage Canal Company	1,734	1	1,657	1	2,023	2	2,028	2	2,026	
Inter County Water Co. WSBCWD after 1988	21	0	21	0	21	0	21	0	21	
Jurupa Water Company JCSD after 1988	646	-	357	-	362	-	413	-	413	
La Sierra Water Company	0	0	0	0	0	0	0	0	0	
Riverside Highland Water Company	3,581	1,978	2,215	1,244	3,034	1,664	3,285	1,672	1,613	
Temescal Water Company	2,354	-	1,714	-	1,698	-	0	-	0	
West Riverside 350* Water Company	0	-	0	-	0	-	0	-	0	
TOTALS	21,539	2,984	16,307	1,579	16,438	1,735	13,950	1,746	12,204	

Total Extract -- TOTAL EXTRACTIONS.
Del in S.B. Co. -- DELIVERY WITHIN SAN BERNARDINO COUNTY.
Del. in Riv. Co. -- DELIVERY WITHIN RIVERSIDE COUNTY.

* Name change from American Cement (Ancord) in 1981.
See Report of the Watermaster, Volume 5, Distribution of Extractions, Chapter I, Table No. 52-A.
Same as Table 52-A, Volume 5.

TABLE NO. 5

GROUNDWATER PRODUCTION FROM THAT PART OF THE
RIVERSIDE GROUNDWATER BASIN SITUATED WITHIN SAN BERNARDINO COUNTY
BY SAN BERNARDINO COUNTY ENTITIES
FOR USE IN SAN BERNARDINO COUNTY
DURING THE 5-YEAR BASE PERIOD ENDING IN 1963
AND FOR FOLLOWING CALENDAR YEARS 1971 THROUGH THE CURRENT YEAR

GROUNDWATER PRODUCTION FROM THAT PART OF THE
RIVERSIDE GROUNDWATER BASIN SITUATED WITHIN SAN BERNARDINO COUNTY
BY SAN BERNARDINO COUNTY ENTITIES FOR USE IN SAN BERNARDINO COUNTY
DURING THE 5-YEAR BASE PERIOD ENDING IN 1963
AND FOR FOLLOWING CALENDAR YEARS 1971 THROUGH THE CURRENT YEAR
(Quantities in Acre Feet)

Verified Extractions from
Riverside Basin Area Within San Bernardino County

Calendar Year	Total Basin (1)	by Riverside Co. Entities (2)	Riverside Accumulated (3)	by San Bernardino Co. Entities (4)
1959	38,572	28,722		9,850
1960	33,837	24,054		9,783
1961	37,176	26,713		10,463
1962	30,539	21,454		9,085
1963	28,521	19,659		8,862
5-year Avg.	33,729	24,120		9,609
1971	29,070	20,322	20,322	8,748
1972	28,148	20,185	40,507	7,963
1973	21,809	15,319	55,826	6,490
1974	21,881	14,982	70,808	6,899
1975	22,701	16,188	86,996	6,513
1976	24,705	17,807	104,803	6,898
1977	23,506	16,417	121,220	7,089
1978	17,216	10,955	132,175	6,261
1979	20,024	12,962	145,137	7,062
1980	18,533	12,601	157,738	5,932
1981	23,611	16,800	174,538	6,811
1982	17,349	11,940	186,478	5,409
1983	11,904	6,700	193,178	5,204
1984	17,161	11,513	204,691	5,648
1985	19,392	13,344	218,035	6,048
1986	17,337	9,936	227,971	7,401
1987	15,803	8,429	236,400	7,374
1988	16,933	9,698	246,098	7,235
1989	25,557	17,776	263,874	7,781
1990	26,371	18,499	282,373	7,872
1991	28,011	21,539	303,912	6,472
1992	21,959 *	16,307	320,219	5,652
1993	21,866	16,438	336,657	5,428
1994	19,661	13,950	350,607	5,711
1995				

Column (1), Table No. 3 total verified production all facilities.

Column (2), Table No. 4 total extractions.

Column (3), Column (1) - (2)

Same as Vol. 5, Table No. 53.

* Corrected during 1993 verification (owl rock)

VOLUME 4 - 1994

REPORT OF WATERMASTER

Western Municipal Water District of Riverside County, et al
Plaintiffs

vs.

East San Bernardino County Water District, et al
Defendants

Superior Court of Riverside County
Case No. 78426

VOLUME 4 - 1994

VERIFIED EXTRACTIONS FROM THE
RIVERSIDE BASIN AREA WITHIN
RIVERSIDE COUNTY
FOR
CALENDAR YEARS 1959-1963 & 1990-1994

ANNUAL ACCOUNTING
FOR INDIVIDUAL WELLS

AUGUST 1, 1996

WATERMASTER
Donald L. Harriger
Robert L. Reiter

REPORT OF WATERMASTER

Western Municipal Water District of Riverside County, et al
Plaintiffs

vs.

East San Bernardino County Water District, et al
Defendants

Superior Court of Riverside County

Case No. 78426

VOLUME 4 - 1994

VERIFIED EXTRACTIONS FROM THE
RIVERSIDE BASIN AREA WITHIN
RIVERSIDE COUNTY

FOR

CALENDAR YEARS 1959-1963 & 1990-1994

ANNUAL ACCOUNTING
FOR INDIVIDUAL WELLS

AUGUST 1, 1996

WATERMASTER

Donald L. Harriger
Robert L. Reiter

VOLUME 4-1994

TABLE OF CONTENTS

	<u>Page</u>
INTRODUCTION	i
RIVERSIDE BASIN AREA IN RIVERSIDE COUNTY CROSS INDEX BY OWNER	1
RIVERSIDE BASIN AREA IN RIVERSIDE COUNTY CROSS INDEX BY STATE WELL NUMBER	4
RIVERSIDE BASIN AREA IN RIVERSIDE COUNTY CROSS INDEX BY RECORDATION NUMBER	7
<u>TABLE NO. 1</u>	
VERIFIED EXTRACTIONS BY OWNERS WHICH HAVE RECORDATION FILINGS WITH THE STATE WATER RESOURCES CONTROL BOARD	10
<u>TABLE NO. 2</u>	
VERIFIED EXTRACTIONS BY OWNERS WHICH HAVE NOT FILED WITH THE STATE WATER RESOURCES CONTROL BOARD	15
<u>TABLE NO. 3</u>	
SUMMARY OF VERIFIED EXTRACTIONS (FILED AND NON-FILED) FROM RIVERSIDE BASIN AREA WITHIN RIVERSIDE COUNTY	16
<u>TABLE NO. 4</u>	
TOTAL VERIFIED EXTRACTIONS FROM THE RIVERSIDE BASIN AREA WITHIN RIVERSIDE COUNTY FOR USE WITHIN RIVERSIDE COUNTY DURING THE 5-YEAR PERIOD ENDING IN 1963 AND FOR CALENDAR YEARS 1971 THROUGH THE CURRENT YEAR	17

VOLUME 4-1994

VERIFIED EXTRACTIONS FROM
THE RIVERSIDE BASIN AREA
WITHIN RIVERSIDE COUNTY FOR
CALENDAR YEARS 1959-1963 & 1990-1994

INTRODUCTION

The provisions of Paragraph IX(a) and IX(b) of the Judgment Case No. 78426 entered April 17, 1969, entitled "Extractions from the Portion of Riverside Basin Area in Riverside County which is Tributary to Riverside Narrows" provide as follows:

IX(a) "The average annual extractions from the portion of the Riverside Basin Area in Riverside County which is tributary to Riverside Narrows, for use in Riverside County, for the five-year period ending with 1963 are assumed to be 30,044 acre-feet; the correct figures shall be determined by the Watermaster as herein provided."

IX(b) "Over any five-year period, there may be extracted from such Basin Area, without replenishment obligation, an amount equal to five times such annual average for the Basin Area; provided, however, that if extractions in any year exceed such average by more than 20 percent, Western shall provide replenishment in the following year equal to the excess extractions over such 20 percent peaking allowance."

Paragraph IX(a) of the Judgment requires only that extractions from that part of the Riverside Basin in Riverside County which is tributary to the Riverside Narrows and used in Riverside County, be verified for the five calendar year base period ending in 1963. Accordingly, a verification of these extractions has been made, the results of which are shown in Table No. 3 on page 16 and averaged 29,634 acre-feet annually for each year during the base period.

Three indexes are included which provide a cross index by owner's name, State Well Number, and State Water Resources Control Board Recordation Number. In addition, each index shows the local designation of each well, if the State Board has closed the file, which year that occurred, and the last five years verified extractions.

Tables No. 1 and No. 2 in this report list the individual wells by the owner, the owner totals for each year in the five year base period ending in 1963, the five year period average, and the extractions for the years of 1990 through 1994. Table No. 1 lists the wells upon which filings have been made with the State Water Resources Control Board, and Table No. 2 lists the wells upon which no filings have been made. Table No. 3 is a summary of the verified extractions, by owner, as presented in Tables No. 1 and No. 2.

The judgment further provides in Paragraph XVI that the accounting is effective from and after January 1, 1971. The recent verified extractions from the Riverside Basin Area in Riverside County for calendar years 1980 through the current year have been determined to be as follows:

<u>Year</u>	<u>Verified Extractions</u>
1980	30,206 A.F.
1981	30,243 A.F.
1982	20,365 A.F.
1983	22,991 A.F.
1984	32,466 A.F.
1985	23,970 A.F.
1986	24,549 A.F.
1987	24,202 A.F.
1988	24,470 A.F.
1989	34,417 A.F. 1) 2)
1990	31,760 A.F. 2)
1991	29,364 A.F. 3)
1992	29,538 A.F. 3)
1993	26,505 A.F.
1994	28,125 A.F.

Table No. 4 shows the total verified extractions from the Riverside Basin Area in Riverside County for use in Riverside County during the five year period ending in 1963 and for calendar years 1971 through the current year.

- 1) Corrected during 1990 verification (Riv.Cement 60-1,Cof R Garner T&G,1st St).
- 2) Corrected during 1991 verification (Riv.Co. Pk, Edmund, wrong power meter #).
- 3) Corrected during 1993 verification (Riv.Cement 88-1).

ERRATA

During the 1994 verification (June 1996) no changes or corrections were made to the report.

Wells used by Fairmont Park (C of R wells 3301082, 1851, 1635, 1077) now are metered. Estimated water use is 3.5 af/ac.

During the 1993 verification (May 1995) the following changes and corrections were made to the report:

Riverside Cement backfiled on Well 88-1 (3302605) 64 AF for 1991 and 990 AF for 1992.

Erin Madison Well 64-1 1992 verification of 205 AF was not entered into the computer till 11/94.

During the 1992 verification (November 1993) no changes or corrections were made to the report.

During the 1991 verification (November 1992) the following changes and corrections were made to the report:

The Riverside County Park "Edmund D" well (3300598) electrical meter number has been wrong since 1987. The meter actually supplies the park headquarters office complex and a small 3 hp well. Field notes from well measurements had power meter reading that were used to correct the verification.

<u>year</u>	<u>verified</u>	<u>corrected</u>	<u>difference</u>
1987	683	0	-683
1988	750	0	-750
1989	910	0	-910
1990	884	62	-822

During the 1990 verification (November 1991) the following changes and corrections were made to the report:

The Riverside Cement Company 60-1 well (3301610) was double counted as (0000021), net change of -1,061 A.F.

City of Riverside Garner T & G (3301075) was corrected to 9 A.F., net -4 A.F. The 1st Street well (3301284) was increased from 254 A.F. (was the December production figure) to 781 A.F., a net of +527 A.F.

Changes for the year total -538 A.F. (-1061 - 4 + 527).

During the 1989 verification (June 1991) the following changes and corrections were made to the report:

The Erin Madison Group purchased land and wells from the Riverside Cement Company (3301203, 3301473, 3301626-). The wells are now listed under Madison, including the past production figures.

Corrected 1988 data for Michael C., -508 A.F. Non-verified figures used in error.

During the 1988 verification (June 1990) the following changes and corrections were made to the report:

Canyon Crest County Club (3302052) 1987 production was verified in the amount of 9 A.F.

Hunter Engineering (3600609) 1987 production of 36 A.F. was not included on the 1987 verified printout.

iv
City of Riverside Garner C (3302472) 1987 production of 1,769 A.F. was mis-located and during 1987 verification was placed in the Riverside North Basin.

Net corrections $9 + 36 + 1,769 = 1,814$ A.F. increase from the 1987 verified amount of 23,071 A.F. to yield the 1988 verified figure of 24,885 A.F.

Riverside Cement Company's Falco well (3300371) was sold to Walter and Barbara Taylor.

RIVERSIDE BASIN AREA
IN RIVERSIDE COUNTY
CROSS INDEX BY OWNER

VERIFIED WELL MASTER FILE LISTING FOR BASIN RIVERSIDE SOUTH BY OWNER NAME

WM:VXR

RUN DATE: 21 JUN 1996

OWNER.....	T P	RECORDTN NUMBER	STATE NUMBER	WELL NUMBER	LOCAL DESIGNATION	YEAR CLSD	---CALENDAR YEAR EXTRACTIIONS---				
							1990	1991	1992	1993	1994
ALAMO WATER COMPANY	W	3301768	2S5W11J				235	269	269	276	200
BANK OF AMERICA N.T.&S.A.	W	3301605	2S4W19P01S	WOODILL		1967	0	0	0	0	0
BOX SPRINGS MUTUAL WATER COMPANY	W	3300272	3S4W10A			1978	0	0	0	0	0
BOX SPRINGS MUTUAL WATER COMPANY	W	3300272-	3S4W10A	14		1964	0	0	0	0	0
BOX SPRINGS MUTUAL WATER COMPANY	W	3300273	3S4W10G	13A		1978	0	0	0	0	0
BOX SPRINGS MUTUAL WATER COMPANY	W	3300273-	3S4W10G	15		1964	0	0	0	0	0
BOX SPRINGS MUTUAL WATER COMPANY	W	3300274	3S4W10B	15A		1978	0	0	0	0	0
BOX SPRINGS MUTUAL WATER COMPANY	W	3300274-	3S4W10B	16		1989	0	0	0	0	0
BOX SPRINGS MUTUAL WATER COMPANY	W	3300275	3S4W10A	17			403	388	416	396	349
BURNS F L AND LAURA	W	3300439	2S4W07N	CIT ST 2		1971	0	0	0	0	0
CALIF DEPT OF TRANSPORTATION DIST 8R	W	3301915	2S5W23Q03S	FREEWAY		1989	0	0	0	0	0
CANYON CREST COUNTRY CLUB	W	3302052	2S4W31R01S	NO 1		1989	0	9	9	9	9
CARPENTER COMPANY	W	3301036	3S5W09A01S	CBLNCA 1		1991	0	0	0	0	0
CERTAIN-TEED PRODUCTS	W	3302233	2S5W10C04S	1			17	17	17	5	5
CERTAIN-TEED PRODUCTS	W	3302234	2S5W10C03S	2			17	17	17	5	10
CERTAIN-TEED PRODUCTS	W	3302235	2S5W10C01S	3			17	17	17	5	5
CITIZENS NATIONAL COMPANY	W	3300375	2S5W23L01S	AIR COND		1971	0	0	0	0	0
CRESTMORE HEIGHTS MUTUAL WATER CO	W	3301372	2S5W03B02S	2			25	25	25	25	25
CRESTMORE HEIGHTS MUTUAL WATER CO	W	3301659	2S5W03B	3			65	65	65	65	65
EASTERN MUNICIPAL WATER DISTRICT	W	3300981	3S4W03Q	RECHE CN		1974	0	0	0	0	0
EASTERN MUNICIPAL WATER DISTRICT	W	3300982	3S4W03R	DICKNSON		1974	0	0	0	0	0
FORT FREMONT MUTUAL WATER CO	W	3301296	2S5W16J	1			120	101	130	130	205
FORT FREMONT MUTUAL WATER CO	W	3301297	2S5W16J	2			75	73	54	85	27
GROSS DALE P	W	3300748	2S5W12E	1		1971	0	0	0	0	0
GRUBBS V W	W	3300076	2S4W07P			1968	0	0	0	0	0
HUNTER ENGINEERING COMPANY	W	3300607	2S4W18E01S	SMITH 1		1974	0	0	0	0	0
HUNTER ENGINEERING COMPANY	W	3300608	2S4W18F	2		1974	0	0	0	0	0
HUNTER ENGINEERING COMPANY	W	3300609	2S4W18C	3		1974	45	45	45	45	45
JOHNSON TRUMAN	W	0000014	2S5W14E	1			0	0	0	0	0
JOHNSON TRUMAN	W	3300160	2S5W14E	1		1981	0	0	0	0	0
JURUPA COMM SERVICES DIST	W	3301362	2S5W08G04S	3			310	203	242	278	236
JURUPA COMM SERVICES DIST	W	3301501	2S5W08G01S	5			0	0	0	0	0
JURUPA COMM SERVICES DIST	W	3301502	2S5W08K02S	6		1981	0	0	0	0	0
JURUPA COMM SERVICES DIST	W	3301578	2S5W05R	PERSON MUT		1980	0	0	0	0	0
JURUPA COMM SERVICES DIST	W	3301625	2S5W08K03S	7		1981	0	0	0	0	0
LA CASA CONTENTA MOTEL	W	3300573	2S4W19P	ADLINE		1967	0	0	0	0	0
MADISON, ERIN	W	3301203	2S5W02F	1 VALENCIA		1989	205	205	205	205	205
MADISON, ERIN	W	3301473	2S5W02F	CHINO NO 3		1989	0	0	0	0	0
MADISON, ERIN	W	3301626-	2S5W02L	64-1		1989	205	205	205	205	205
MARTIN KENNETH ALLAN	W	3300554	2S5W32B01S	RR 1		1968	0	0	0	0	0
MICHAEL C	W	3300595	2S5W22C01S	OLD A		1978	0	0	0	0	0
MICHAEL C	W	3300595-	2S5W22D	A			41	0	0	30	0
MICHAEL C	W	3300597	2S5W22C02S	C			0	0	0	0	0
MICHAEL C	W	3300599	2S5W21B01S	E			242	50	134	56	196
MICHAEL C	W	3300600	2S5W21A01S	F		1990	0	0	0	0	0
MICHAEL C	W	3300601	2S5W22D01S	G			0	0	10	100	0
MIPO CORP DBA MISSION	W	3300000	2S5W23G02S	6TH ST		1975	0	0	0	0	0
MUTUAL WATER CO OF W RIVERSIDE	W	3302008	2S5W10K06S	NO 1			295	204	212	210	214
PROPERTY ACQUISITION CO	W	3301422	2S5W05R02S	PATA 66		1974	0	0	0	0	0
RIO RANCHO MUTUAL WATER COMPANY	W	3300022	2S5W16R	1		1978	0	0	0	0	0

VERIFIED WELL MASTER FILE LISTING FOR BASIN RIVERSIDE SOUTH BY OWNER NAME

WM:VXR

RUN DATE: 21 JUN 1996

OWNER.....	T P	RECORDTN NUMBER	STATE NUMBER	WELL DESIGNATION	LOCAL DESIGNATION	YEAR CLSD	---CALENDAR YEAR EXTRACTIIONS---				
							1990	1991	1992	1993	1994
RIO RANCHO MUTUAL WATER COMPANY	W	3300022-	2S5W16R01S	1			56	55	48	46	48
RIVERSIDE CITY OF	W	3300417	2S5W25F01S	CLEARWTR		1987	0	0	0	0	0
RIVERSIDE CITY OF	W	3300686	2S4W19J01S	LEMONA 1		1974	0	0	0	0	0
RIVERSIDE CITY OF	W	3301073	2S5W12K02S	TWIN 1&2			3	0	0	0	0
RIVERSIDE CITY OF	W	3301074	2S5W23J01S	MULBERRY			0	1	0	0	0
RIVERSIDE CITY OF	W	3301075	2S5W12B01S	GARNER			10	8	8	8	7
RIVERSIDE CITY OF	W	3301076	2S5W12P01S	MREGRIF 1			1	0	0	0	1
RIVERSIDE CITY OF	W	3301077	2S5W12P02S	BRUNTON			158	0	0	0	0
RIVERSIDE CITY OF	W	3301078	2S5W28A01S	SANITARY		1977	0	0	0	0	0
RIVERSIDE CITY OF	W	3301079	2S5W28C01S	DAVIS		1977	0	0	0	0	0
RIVERSIDE CITY OF	W	3301082	2S5W14G02S	FAIRMT 1			139	141	139	28	299
RIVERSIDE CITY OF	W	3301084	2S5W12A01S	RUSSELL		1972	0	0	0	0	0
RIVERSIDE CITY OF	D	3301086	2S5W14K	SPBROOK		1966	0	0	0	0	0
RIVERSIDE CITY OF	D	3301087	2S5W29G	JENSEN		1977	0	0	0	0	0
RIVERSIDE CITY OF	W	3301284	2S5W24D01S	1ST ST			491	609	1385	1433	1055
RIVERSIDE CITY OF	W	3301285	2S5W13Q01S	CUNHAM 1		1978	0	0	0	0	0
RIVERSIDE CITY OF	W	3301285-	2S5W13Q02S	CUNHAM 2			0	0	0	0	0
RIVERSIDE CITY OF	W	3301286	2S4W07N01S	PALMYR 1		1978	0	0	0	0	0
RIVERSIDE CITY OF	W	3301286-	2S4W07N03S	PALMYR 2			90	415	0	0	0
RIVERSIDE CITY OF	W	3301287	2S4W07L01S	ELECTRIC ST			3913	3302	3151	4035	3304
RIVERSIDE CITY OF	W	3301288	2S5W23R01S	FILL			215	1425	1624	481	2069
RIVERSIDE CITY OF	W	3301289	2S5W23Q01S	11TH ST			419	479	83	825	1102
RIVERSIDE CITY OF	W	3301358	2S4W08E01S	HIGHGRV 1			0	0	0	0	0
RIVERSIDE CITY OF	W	3301359	2S4W08D03S	HIGHGRV 2		1978	0	0	0	0	0
RIVERSIDE CITY OF	W	3301359-	2S4W08D04S	HIGHGRV 3			0	0	0	0	0
RIVERSIDE CITY OF	W	3301635	2S5W14G03S	MORI 2			160	158	156	146	38
RIVERSIDE CITY OF	W	3301814	3S5W03F01S	ORNG ACRE		1982	0	0	0	0	0
RIVERSIDE CITY OF	W	3301851	2S5W14E01S	FAIRMT 2			38	37	41	150	1417
RIVERSIDE CITY OF	W	3301940	3S5W09E01S	LINC HTS		1981	0	0	0	0	0
RIVERSIDE CITY OF	W	3301959	2S5W12B04S	GARNER B			2698	2579	784	1755	1851
RIVERSIDE CITY OF	W	3302472	2S5W12C03S	GARNER C			3706	3025	2854	2538	1870
RIVERSIDE CITY OF	W	3302531	2S5W12A03S	RUSSELL B			2631	1736	1685	1615	1211
RIVERSIDE CITY OF	W	3302618	2S5W12B06S	GARNER D				1090	2316	2099	1373
RIVERSIDE CITY OF-GAGE CANAL	W	3300366	2S5W26F01S	Olivewood 1			1869	1446	666	435	855
RIVERSIDE CITY OF-GAGE CANAL	W	3300367	2S5W26E02S	Olivewood 2			2136	1773	795	802	1402
RIVERSIDE CITY OF-GAGE CANAL	W	3300368	2S5W26M01S	Olivewood 3			1300	940	324	265	531
RIVERSIDE COUNTY OF	W	3300596	2S5W21K01S	HQ			24	24	24	24	24
RIVERSIDE COUNTY OF	W	3300598	2S5W21K	Edmunds "D"			62	0	0	0	0
RIVERSIDE COUNTY OF	W	3302204	2S5W21M03S	PIC LAK 8		1990				0	0
RIVERSIDE COUNTY OF	W	3302205	2S5W21M01S	PIC LAK 12		1990	FC	0	0	0	0
RIVERSIDE COUNTY OF	W	3302206	2S5W21M04S	PIC LAK 14			100	100	100	100	100
RIVERSIDE CEMENT CO	W	3300369	2S5W02E	CHINO NO 2		1960	0	0	0	0	0
RIVERSIDE CEMENT CO	W	3300370	2S5W03J	CRESTMOR		1988	0	0	0	0	0
RIVERSIDE CEMENT CO	W	3300372	2S5W03G02S	49		1960	0	0	0	0	0
RIVERSIDE CEMENT CO	W	3301610	2S5W03A03S	60-1			1486	925	700	610	577
RIVERSIDE CEMENT CO	W	3301626	2S5W02L	53-2		1978	0	0	0	0	0
RIVERSIDE CEMENT CO	W	3302605	2S5W03F02S	88-1			144	64	990	1025	1095
RIVERSIDE HIGHLAND WATER COMPANY	W	3301655	2S4W08M01S	21			1138	1023	460	585	372
RIVERSIDE HIGHLAND WATER COMPANY	W	3301656	2S4W08M02S	22			408	465	385	250	243
RIVERSIDE INDUSTRIAL PARK	W	3300330	2S5W11C01S	8		1974	0	0	0	0	0

VERIFIED WELL MASTER FILE LISTING FOR BASIN RIVERSIDE SOUTH BY OWNER NAME

WM:VXR

RUN DATE: 21 JUN 1996

OWNER.....	T P	RECORDTN NUMBER	STATE WELL NUMBER	LOCAL DESIGNATION	YEAR CLSD	---CALENDAR YEAR EXTRACTIIONS----				
						1990	1991	1992	1993	1994
RIVERSIDE THOROUGHBRED FARM	W	3301834	2S5W15B10S	1	1990	325	325	325	325	325
RIVERSIDE THOROUGHBRED FARM	W	3301835	2S5W15B11S		1986	0	0	0	0	0
RIVINO WATER COMPANY	W	3301346	2S5W02L01S	1	1980	0	0	0	0	0
ROCKY R RANCH	W	3300768	3S5W14E	GURNEY 1	1974	0	0	0	0	0
ROOS CHARLES E	W	3301257	2S4W31E01S	1	1970	0	0	0	0	0
ROSS SAM	W	3301194	2S5W12R01S	1 WEST	1959	0	0	0	0	0
RUBIDOUX COMMUNITY SERVICES DISTRICT	W	0000013	2S5W20R01S	SEWER PLANT		0	0	0	0	0
RUBIDOUX COMMUNITY SERVICES DISTRICT	W	3301153	2S5W15M02S	#7 36&DALEY		71	0	0	165	146
RUBIDOUX COMMUNITY SERVICES DISTRICT	W	3301154	2S5W15L09S	NO 8	1989	0	0	0	0	0
RUBIDOUX COMMUNITY SERVICES DISTRICT	W	3301363	2S5W16E06S	OLD #4	1988	0	0	0	0	0
RUBIDOUX COMMUNITY SERVICES DISTRICT	W	3301423	2S5W16G04S	NO 1	1987	0	0	0	0	0
RUBIDOUX COMMUNITY SERVICES DISTRICT	W	3301424	2S5W15M01S	NO 9 WALLACE	1988	0	0	0	0	0
RUBIDOUX COMMUNITY SERVICES DISTRICT	W	3301524	2S5W19J	J H NO 9	1979	0	0	0	0	0
RUBIDOUX COMMUNITY SERVICES DISTRICT	W	3301524	2S5W20J02S	#16 HUNTER		203	172	284	270	296
RUBIDOUX COMMUNITY SERVICES DISTRICT	W	3301694	2S5W20H04S	#13 HUNTER 6		277	329	352	369	392
RUBIDOUX COMMUNITY SERVICES DISTRICT	W	3301887	2S5W10P01S	#3 28TH ST		0	0	0	13	2
RUBIDOUX COMMUNITY SERVICES DISTRICT	W	3301892	2S5W17R03S	#4 CLEMENTS		354	304	388	0	1
RUBIDOUX COMMUNITY SERVICES DISTRICT	W	3302007	2S5W16H06S	#2, Troyer		1062	685	1234	991	1221
RUBIDOUX COMMUNITY SERVICES DISTRICT	W	3302538	2S5W20A01S	#14, 46th St		794	738	520	568	596
RUBIDOUX COMMUNITY SERVICES DISTRICT	W	3302539	2S5W21C01S	#12, Airport		890	1026	747	642	636
RUBIDOUX COMMUNITY SERVICES DISTRICT	W	3302540	2S5W15M01S	#5 NEW 36ST		776	448	589	719	832
RUBIDOUX COMMUNITY SERVICES DISTRICT	W	3302541	2S5W11C02S	#4, Skotty		0	4	5	3	1
RUBIDOUX COMMUNITY SERVICES DISTRICT	W	3302542	2S5W15L01S	#1-CRESTMORE		581	696	719	589	287
SCHWAB A M	W	3300230	2S4W08N02S	PLMYRTA	1981	0	0	0	0	0
SCOPE CORPORATION	W	3300003	2S4W19J02S	COOK 2	1972	0	0	0	0	0
SCOPE CORPORATION	W	3300004	2S4W19R01S	HALL 1	1972	0	0	0	0	0
STOKER GEORGE	W	3300798	2S5W12A		1971	0	0	0	0	0
TAYLOR, WALTER & BARBARA	W	3300371	2S5W05K	FALCO		0	0	0	0	0
TRI-CITY LINEN SUPPLY COMPANY	W	3301384	2S5W22R01S	RIV LDRY		86	71	80	88	79
UNIVERSITY OF CALIFORNIA REGENTS OF	W	3300040	2S4W08D02S	HIGHGROV		114	303	105	158	216
VICTORIA COUNTRY CLUB	W	3300417	2S5W25F01S	CLEARWTR		515	550	400	220	250
VON KANEL ALFRED	W	3300068	2S5W32A01S		1979	0	0	0	0	0
WATERMAN ALLEN H	W	3300812	2S5W11P	WTRMN 1	1962	0	0	0	0	0
WHITE SULPHUR SPRINGS POOL	W	3300754	2S5W13E	WHSLPHR 1	1971	0	0	0	0	0
WIGHT MRS CHARLES H	W	3300277	2S5W11K		1972	0	0	0	0	0
YEAGER CONSTRUCTION CO	W	3301081	2S5W14B	ANZA	1975	0	0	0	0	0
YEAGER CONSTRUCTION CO	W	3301927	2S5W03R03S	2	1974	0	0	0	0	0
ZINKE VERA	W	3300811	2S5W32K01S	WAYMAN	1975	0	0	0	0	0
END OF RIVERSIDE SOUTH BASIN						31760	29364	26538	26505	28125

RIVERSIDE BASIN AREA
IN RIVERSIDE COUNTY
CROSS INDEX BY STATE WELL NUMBER

VERIFIED WELL MASTER FILE LISTING FOR BASIN RIVERSIDE SOUTH BY STATE WELL #

WM:VXR

RUN DATE: 21 JUN 1996

STATE WELL NUMBER	RECORDTN NUMBER	OWNER.....	T LOCAL P DESIGNATION	YEAR CLSD	---CALENDAR YEAR EXTRACTIONS---				
					1990	1991	1992	1993	1994
2S4W07L01S	3301287	RIVERSIDE CITY OF	W ELECTRIC ST		3913	3302	3151	4035	3304
2S4W07N	3300439	BURNS F L AND LAURA	W CIT ST 2	1971	0	0	0	0	0
2S4W07N01S	3301286	RIVERSIDE CITY OF	W PALMYR 1	1978	0	0	0	0	0
2S4W07N03S	3301286-	RIVERSIDE CITY OF	W PALMYR 2		90	415	0	0	0
2S4W07P	3300076	GRUBBS V W	W	1968	0	0	0	0	0
2S4W08D02S	3300040	UNIVERSITY OF CALIFORNIA REGENTS OF	W HIGHGROV		114	303	105	158	216
2S4W08D03S	3301359	RIVERSIDE CITY OF	W HIGHGRV 2	1978	0	0	0	0	0
2S4W08D04S	3301359-	RIVERSIDE CITY OF	W HIGHGRV 3		0	0	0	0	0
2S4W08E01S	3301358	RIVERSIDE CITY OF	W HIGHGRV 1		0	0	0	0	0
2S4W08M01S	3301655	RIVERSIDE HIGHLAND WATER COMPANY	W 21		1138	1023	460	585	372
2S4W08M02S	3301656	RIVERSIDE HIGHLAND WATER COMPANY	W 22		408	465	385	250	243
2S4W08N02S	3300230	SCHWAB A M	W PLYMRTA	1981	0	0	0	0	0
2S4W18C	3300609	HUNTER ENGINEERING COMPANY	W 3	1974	45	45	45	45	45
2S4W18E01S	3300607	HUNTER ENGINEERING COMPANY	W SMITH 1	1974	0	0	0	0	0
2S4W18F	3300608	HUNTER ENGINEERING COMPANY	W 2	1974	0	0	0	0	0
2S4W19J01S	3300686	RIVERSIDE CITY OF	W LEMONA 1	1974	0	0	0	0	0
2S4W19J02S	3300003	SCOPE CORPORATION	W COOK 2	1972	0	0	0	0	0
2S4W19P	3300573	LA CASA CONTENTA MOTEL	W ADLINE	1967	0	0	0	0	0
2S4W19P01S	3301605	BANK OF AMERICA N.T.&S.A.	W WOODILL	1967	0	0	0	0	0
2S4W19R01S	3300004	SCOPE CORPORATION	W HALL 1	1972	0	0	0	0	0
2S4W31E01S	3301257	ROOS CHARLES E	W 1	1970	0	0	0	0	0
2S4W31R01S	3302052	CANYON CREST COUNTRY CLUB	W NO 1	1989	0	9	9	9	9
2S5W02E	3300369	RIVERSIDE CEMENT CO	W CHINO NO 2	1960	0	0	0	0	0
2S5W02F	3301203	MADISON, ERIN	W 1 VALENCIA	1989	205	205	205	205	205
2S5W02F	3301473	MADISON, ERIN	W CHINO NO 3	1989	0	0	0	0	0
2S5W02L	3301626	RIVERSIDE CEMENT CO	W 53-2	1978	0	0	0	0	0
2S5W02L	3301626-	MADISON, ERIN	W 64-1	1989	205	205	205	205	205
2S5W02L01S	3301346	RIVINO WATER COMPANY	W 1	1980	0	0	0	0	0
2S5W03A03S	3301610	RIVERSIDE CEMENT CO	W 60-1		1486	925	700	610	577
2S5W03B	3301659	CRESTMORE HEIGHTS MUTUAL WATER CO	W 3		65	65	65	65	65
2S5W03B02S	3301372	CRESTMORE HEIGHTS MUTUAL WATER CO	W 2		25	25	25	25	25
2S5W03F02S	3302605	RIVERSIDE CEMENT CO	W 88-1		144	64	990	1025	1095
2S5W03G02S	3300372	RIVERSIDE CEMENT CO	W 49	1960	0	0	0	0	0
2S5W03J	3300370	RIVERSIDE CEMENT CO	W CRESTMOR	1988	0	0	0	0	0
2S5W03R03S	3301927	YEAGER CONSTRUCTION CO	W 2	1974	0	0	0	0	0
2S5W05K	3300371	TAYLOR, WALTER & BARBARA	W FALCO		0	0	0	0	0
2S5W05R	3301578	JURUPA COMM SERVICES DIST	W PERSON MUT	1980	0	0	0	0	0
2S5W05R02S	3301422	PROPERTY ACQUISITION CO	W PATA 66	1974	0	0	0	0	0
2S5W08G01S	3301501	JURUPA COMM SERVICES DIST	W 5		0	0	0	0	0
2S5W08G04S	3301362	JURUPA COMM SERVICES DIST	W 3		310	203	242	278	236
2S5W08K02S	3301502	JURUPA COMM SERVICES DIST	W 6	1981	0	0	0	0	0
2S5W08K03S	3301625	JURUPA COMM SERVICES DIST	W 7	1981	0	0	0	0	0
2S5W10C01S	3302235	CERTAIN-TEED PRODUCTS	W 3		17	17	17	5	5
2S5W10C03S	3302234	CERTAIN-TEED PRODUCTS	W 2		17	17	17	5	10
2S5W10C04S	3302233	CERTAIN-TEED PRODUCTS	W 1		17	17	17	5	5
2S5W10K06S	3302008	MUTUAL WATER CO OF W RIVERSIDE	W NO 1		295	204	212	210	214
2S5W10P01S	3301887	RUBIDOUX COMMUNITY SERVICES DISTRICT	W #3 28TH ST		0	0	0	13	2
2S5W11C01S	3300330	RIVERSIDE INDUSTRIAL PARK	W 8	1974	0	0	0	0	0
2S5W11C02S	3302541	RUBIDOUX COMMUNITY SERVICES DISTRICT	W #4, Skotty		0	4	5	3	1
2S5W11J	3301768	ALAMO WATER COMPANY	W		235	269	269	276	200

VERIFIED WELL MASTER FILE LISTING FOR BASIN RIVERSIDE SOUTH BY STATE WELL #

WM:VXR

RUN DATE: 21 JUN 1996

STATE WELL NUMBER	RECORDTM NUMBER	OWNER.....	T LOCAL P DESIGNATION	YEAR CLSD	---CALENDAR YEAR EXTRACTIONS---				
					1990	1991	1992	1993	1994
2S5W11K	3300277	WIGHT MRS CHARLES H	W	1972	0	0	0	0	0
2S5W11P	3300812	WATERMAN ALLEN H	W WTRMN 1	1962	0	0	0	0	0
2S5W12A	3300798	STOKER GEORGE	W	1971	0	0	0	0	0
2S5W12A01S	3301084	RIVERSIDE CITY OF	W RUSSELL	1972	0	0	0	0	0
2S5W12A03S	3302531	RIVERSIDE CITY OF	W RUSSELL B		2631	1736	1685	1615	1211
2S5W12B01S	3301075	RIVERSIDE CITY OF	W GARNER		10	8	8	8	7
2S5W12B04S	3301959	RIVERSIDE CITY OF	W GARNER B		2698	2579	784	1755	1851
2S5W12B06S	3302618	RIVERSIDE CITY OF	W GARNER D			1090	2316	2099	1373
2S5W12C03S	3302472	RIVERSIDE CITY OF	W GARNER C		3706	3025	2854	2538	1870
2S5W12E	3300748	GROSS DALE P	W 1	1971	0	0	0	0	0
2S5W12K02S	3301073	RIVERSIDE CITY OF	W TWIN 1&2		3	0	0	0	0
2S5W12P01S	3301076	RIVERSIDE CITY OF	W MREGRIF 1		1	0	0	0	1
2S5W12P02S	3301077	RIVERSIDE CITY OF	W BRUNTON		158	0	0	0	0
2S5W12R01S	3301194	ROSS SAM	W 1 WEST	1959	0	0	0	0	0
2S5W13E	3300754	WHITE SULPHUR SPRINGS POOL	W WHSLPHR 1	1971	0	0	0	0	0
2S5W13Q01S	3301285	RIVERSIDE CITY OF	W CUNHAM 1	1978	0	0	0	0	0
2S5W13Q02S	3301285-	RIVERSIDE CITY OF	W CUNHAM 2		0	0	0	0	0
2S5W14B	3301081	YEAGER CONSTRUCTION CO	W ANZA	1975	0	0	0	0	0
2S5W14E	0000014	JOHNSON TRUMAN	W 1		0	0	0	0	0
2S5W14E	3300160	JOHNSON TRUMAN	W 1	1981	0	0	0	0	0
2S5W14E01S	3301851	RIVERSIDE CITY OF	W FAIRMT 2		38	37	41	150	1417
2S5W14G02S	3301082	RIVERSIDE CITY OF	W FAIRMT 1		139	141	139	28	299
2S5W14G03S	3301635	RIVERSIDE CITY OF	W MORI 2		160	158	156	146	38
2S5W14K	3301086	RIVERSIDE CITY OF	D SPBROOK	1966	0	0	0	0	0
2S5W15B10S	3301834	RIVERSIDE THOROUGHFBRED FARM	W 1	1990	325	325	325	325	325
2S5W15B11S	3301835	RIVERSIDE THOROUGHFBRED FARM	W	1986	0	0	0	0	0
2S5W15L01S	3302542	RUBIDOUX COMMUNITY SERVICES DISTRICT	W #1-CRESTMORE		581	696	719	589	287
2S5W15L09S	3301154	RUBIDOUX COMMUNITY SERVICES DISTRICT	W NO 8	1989	0	0	0	0	0
2S5W15M01S	3301424	RUBIDOUX COMMUNITY SERVICES DISTRICT	W NO 9 WALLACE	1988	0	0	0	0	0
2S5W15M01S	3302540	RUBIDOUX COMMUNITY SERVICES DISTRICT	W #5 NEW 36ST		776	448	589	719	832
2S5W15M02S	3301153	RUBIDOUX COMMUNITY SERVICES DISTRICT	W #7 36&DALEY		71	0	0	165	146
2S5W16E06S	3301363	RUBIDOUX COMMUNITY SERVICES DISTRICT	W OLD #4	1988	0	0	0	0	0
2S5W16G04S	3301423	RUBIDOUX COMMUNITY SERVICES DISTRICT	W NO 1	1987	0	0	0	0	0
2S5W16H06S	3302007	RUBIDOUX COMMUNITY SERVICES DISTRICT	W #2, Troyer		1062	685	1234	991	1221
2S5W16J	3301296	FORT FREMONT MUTUAL WATER CO	W 1		120	101	130	130	205
2S5W16J	3301297	FORT FREMONT MUTUAL WATER CO	W 2		75	73	54	85	27
2S5W16R	3300022	RIO RANCHO MUTUAL WATER COMPANY	W 1	1978	0	0	0	0	0
2S5W16R01S	3300022-	RIO RANCHO MUTUAL WATER COMPANY	W 1		56	55	48	46	48
2S5W17R03S	3301892	RUBIDOUX COMMUNITY SERVICES DISTRICT	W #4 CLEMENTS		354	304	388	0	1
2S5W19J	3301524	RUBIDOUX COMMUNITY SERVICES DISTRICT	W J H NO 9	1979	0	0	0	0	0
2S5W20A01S	3302538	RUBIDOUX COMMUNITY SERVICES DISTRICT	W #14, 46th St		794	738	520	568	596
2S5W20H04S	3301694	RUBIDOUX COMMUNITY SERVICES DISTRICT	W #13 HUNTER 6		277	329	352	369	392
2S5W20J02S	3301524-	RUBIDOUX COMMUNITY SERVICES DISTRICT	W #16 HUNTER		203	172	284	270	296
2S5W20R01S	0000013	RUBIDOUX COMMUNITY SERVICES DISTRICT	W SEWER PLANT		0	0	0	0	0
2S5W21A01S	3300600	MICHAEL C	W F	1990	0	0	0	0	0
2S5W21B01S	3300599	MICHAEL C	W E		242	50	134	56	196
2S5W21C01S	3302539	RUBIDOUX COMMUNITY SERVICES DISTRICT	W #12, Airport		890	1026	747	642	636
2S5W21K	3300598	RIVERSIDE COUNTY OF	W Edmunds "D"		62	0	0	0	0
2S5W21K01S	3300596	RIVERSIDE COUNTY OF	W HQ		24	24	24	24	24
2S5W21M01S	3302205	RIVERSIDE COUNTY OF	W PIC LAK 12	1990	FC	0	0	0	0

VERIFIED WELL MASTER FILE LISTING FOR BASIN RIVERSIDE SOUTH BY STATE WELL #

WR:VXF

RUN DATE: 21 JUN 1996

STATE WELL NUMBER	RECORDTN NUMBER	OWNER.....	T LOCAL P DESIGNATION	YEAR CLSD	---CALENDAR YEAR EXTRACTIONS---				
					1990	1991	1992	1993	1994
2S5W21M03S	3302204	RIVERSIDE COUNTY OF	W PIC LAK 8	1990				0	0
2S5W21M04S	3302206	RIVERSIDE COUNTY OF	W PIC LAK 14		100	100	100	100	100
2S5W22C01S	3300595	MICHAEL C	W OLD A	1978	0	0	0	0	0
2S5W22C02S	3300597	MICHAEL C	W C		0	0	0	0	0
2S5W22D	3300595-	MICHAEL C	W A		41	0	0	30	0
2S5W22D01S	3300601	MICHAEL C	W G		0	0	10	100	0
2S5W22R01S	3301384	TRI-CITY LINEN SUPPLY COMPANY	W RIV LDRY		86	71	80	88	79
2S5W23G02S	3300000	MIPO CORP DBA MISSION	W 6TH ST	1975	0	0	0	0	0
2S5W23J01S	3301074	RIVERSIDE CITY OF	W MULBERRY		0	1	0	0	0
2S5W23L01S	3300375	CITIZENS NATIONAL COMPANY	W AIR COND	1971	0	0	0	0	0
2S5W23Q01S	3301289	RIVERSIDE CITY OF	W 11TH ST		419	479	83	825	1102
2S5W23Q03S	3301915	CALIF DEPT OF TRANSPORTATION DIST 8R	W FREEWAY	1989	0	0	0	0	0
2S5W23R01S	3301288	RIVERSIDE CITY OF	W FILL		215	1425	1624	481	2069
2S5W24D01S	3301284	RIVERSIDE CITY OF	W 1ST ST		491	609	1385	1433	1055
2S5W25F01S	3300417	RIVERSIDE CITY OF	W CLEARWTR	1987	0	0	0	0	0
2S5W25F01S	3300417-	VICTORIA COUNTRY CLUB	W CLEARWTR		515	550	400	220	250
2S5W26E02S	3300367	RIVERSIDE CITY OF-GAGE CANAL	W Olivewood 2		2136	1773	795	802	1402
2S5W26F01S	3300366	RIVERSIDE CITY OF-GAGE CANAL	W Olivewood 1		1869	1446	666	435	855
2S5W26M01S	3300368	RIVERSIDE CITY OF-GAGE CANAL	W Olivewood 3		1300	940	324	265	531
2S5W28A01S	3301078	RIVERSIDE CITY OF	W SANITARY	1977	0	0	0	0	0
2S5W28C01S	3301079	RIVERSIDE CITY OF	W DAVIS	1977	0	0	0	0	0
2S5W29G	3301087	RIVERSIDE CITY OF	D JENSEN	1977	0	0	0	0	0
2S5W32A01S	3300068	VON KANEL ALFRED	W	1979	0	0	0	0	0
2S5W32B01S	3300554	MARTIN KENNETH ALLAN	W RR 1	1968	0	0	0	0	0
2S5W32K01S	3300811	ZINKE VERA	W WAYMAN	1975	0	0	0	0	0
3S4W03Q	3300981	EASTERN MUNICIPAL WATER DISTRICT	W RECHE CN	1974	0	0	0	0	0
3S4W03R	3300982	EASTERN MUNICIPAL WATER DISTRICT	W DICKNSON	1974	0	0	0	0	0
3S4W10A	3300272	BOX SPRINGS MUTUAL WATER COMPANY	W	1978	0	0	0	0	0
3S4W10A	3300272-	BOX SPRINGS MUTUAL WATER COMPANY	W 14	1964	0	0	0	0	0
3S4W10A	3300275	BOX SPRINGS MUTUAL WATER COMPANY	W 17		403	388	416	396	349
3S4W10B	3300274	BOX SPRINGS MUTUAL WATER COMPANY	W 15A	1978	0	0	0	0	0
3S4W10B	3300274-	BOX SPRINGS MUTUAL WATER COMPANY	W 16	1989	0	0	0	0	0
3S4W10G	3300273	BOX SPRINGS MUTUAL WATER COMPANY	W 13A	1978	0	0	0	0	0
3S4W10G	3300273-	BOX SPRINGS MUTUAL WATER COMPANY	W 15	1964	0	0	0	0	0
3S5W03F01S	3301814	RIVERSIDE CITY OF	W ORNG ACRE	1982	0	0	0	0	0
3S5W09A01S	3301036	CARPENTER COMPANY	W CBLNCA 1	1991	0	0	0	0	0
3S5W09E01S	3301940	RIVERSIDE CITY OF	W LINC HTS	1981	0	0	0	0	0
3S5W14E	3300768	ROCKY R RANCH	W GURNEY 1	1974	0	0	0	0	0
END OF RIVERSIDE SOUTH BASIN					31760	29364	26538	26505	28125

RIVERSIDE BASIN AREA

IN RIVERSIDE COUNTY

CROSS INDEX BY RECORDATION NUMBER

VERIFIED WELL MASTER FILE LISTING FOR BASIN RIVERSIDE SOUTH BY RECORDATION NUMBER

WM:VXR

RUN DATE: 21 JUN 1996

RECORDTN NUMBER	STATE NUMBER	WELL NUMBER	OWNER.....	T LOCAL P DESIGNATION	YEAR CLSD	---CALENDAR YEAR EXTRACTIONS----				
						1990	1991	1992	1993	1994
0000013	2S5W20R01S	RUBIDOUX COMMUNITY SERVICES DISTRICT	W SEWER PLANT			0	0	0	0	0
0000014	2S5W14E	JOHNSON TRUMAN	W 1			0	0	0	0	0
3300000	2S5W23G02S	MIPO CORP DBA MISSION	W 6TH ST		1975	0	0	0	0	0
3300003	2S4W19J02S	SCOPE CORPORATION	W COOK 2		1972	0	0	0	0	0
3300004	2S4W19R01S	SCOPE CORPORATION	W HALL 1		1972	0	0	0	0	0
3300022	2S5W16R	RIO RANCHO MUTUAL WATER COMPANY	W 1		1978	0	0	0	0	0
3300022-	2S5W16R01S	RIO RANCHO MUTUAL WATER COMPANY	W 1			56	55	48	46	48
3300040	2S4W08D02S	UNIVERSITY OF CALIFORNIA REGENTS OF	W HIGHGROV			114	303	105	158	216
3300068	2S5W32A01S	VON KANEL ALFRED	W		1979	0	0	0	0	0
3300076	2S4W07P	GRUBBS V W	W		1968	0	0	0	0	0
3300160	2S5W14E	JOHNSON TRUMAN	W 1		1981	0	0	0	0	0
3300230	2S4W08N02S	SCHWAB A M	W PLMYRTA		1981	0	0	0	0	0
3300272	3S4W10A	BOX SPRINGS MUTUAL WATER COMPANY	W		1978	0	0	0	0	0
3300272-	3S4W10A	BOX SPRINGS MUTUAL WATER COMPANY	W 14		1964	0	0	0	0	0
3300273	3S4W10G	BOX SPRINGS MUTUAL WATER COMPANY	W 13A		1978	0	0	0	0	0
3300273-	3S4W10G	BOX SPRINGS MUTUAL WATER COMPANY	W 15		1964	0	0	0	0	0
3300274	3S4W10B	BOX SPRINGS MUTUAL WATER COMPANY	W 15A		1978	0	0	0	0	0
3300274-	3S4W10B	BOX SPRINGS MUTUAL WATER COMPANY	W 16		1989	0	0	0	0	0
3300275	3S4W10A	BOX SPRINGS MUTUAL WATER COMPANY	W 17			403	388	416	396	349
3300277	2S5W11K	WIGHT MRS CHARLES H	W		1972	0	0	0	0	0
3300330	2S5W11C01S	RIVERSIDE INDUSTRIAL PARK	W 8		1974	0	0	0	0	0
3300366	2S5W26F01S	RIVERSIDE CITY OF-GAGE CANAL	W Olivewood 1			1869	1446	666	435	855
3300367	2S5W26E02S	RIVERSIDE CITY OF-GAGE CANAL	W Olivewood 2			2136	1773	795	802	1402
3300368	2S5W26M01S	RIVERSIDE CITY OF-GAGE CANAL	W Olivewood 3			1300	940	324	265	531
3300369	2S5W02E	RIVERSIDE CEMENT CO	W CHINO NO 2		1960	0	0	0	0	0
3300370	2S5W03J	RIVERSIDE CEMENT CO	W CRESTMOR		1988	0	0	0	0	0
3300371	2S5W05K	TAYLOR, WALTER & BARBARA	W FALCO			0	0	0	0	0
3300372	2S5W03G02S	RIVERSIDE CEMENT CO	W 49		1960	0	0	0	0	0
3300375	2S5W23L01S	CITIZENS NATIONAL COMPANY	W AIR COND		1971	0	0	0	0	0
3300417	2S5W25F01S	RIVERSIDE CITY OF	W CLEARWTR		1987	0	0	0	0	0
3300417-	2S5W25F01S	VICTORIA COUNTRY CLUB	W CLEARWTR			515	550	400	220	250
3300439	2S4W07N	BURNS F L AND LAURA	W CIT ST 2		1971	0	0	0	0	0
3300554	2S5W32B01S	MARTIN KENNETH ALLAN	W RR 1		1968	0	0	0	0	0
3300573	2S4W19P	LA CASA CONTENTA MOTEL	W ADLINE		1967	0	0	0	0	0
3300595	2S5W22C01S	MICHAEL C	W OLD A		1978	0	0	0	0	0
3300595-	2S5W22D	MICHAEL C	W A			41	0	0	30	0
3300596	2S5W21K01S	RIVERSIDE COUNTY OF	W HQ			24	24	24	24	24
3300597	2S5W22C02S	MICHAEL C	W C			0	0	0	0	0
3300598	2S5W21K	RIVERSIDE COUNTY OF	W Edmunds "D"			62	0	0	0	0
3300599	2S5W21B01S	MICHAEL C	W E			242	50	134	56	196
3300600	2S5W21A01S	MICHAEL C	W F		1990	0	0	0	0	0
3300601	2S5W22D01S	MICHAEL C	W G			0	0	10	100	0
3300607	2S4W18E01S	HUNTER ENGINEERING COMPANY	W SMITH 1		1974	0	0	0	0	0
3300608	2S4W18F	HUNTER ENGINEERING COMPANY	W 2		1974	0	0	0	0	0
3300609	2S4W18C	HUNTER ENGINEERING COMPANY	W 3		1974	45	45	45	45	45
3300686	2S4W19J01S	RIVERSIDE CITY OF	W LEMONA 1		1974	0	0	0	0	0
3300748	2S5W12E	GROSS DALE P	W 1		1971	0	0	0	0	0
3300754	2S5W13E	WHITE SULPHUR SPRINGS POOL	W WHSLPHR 1		1971	0	0	0	0	0
3300768	3S5W14E	ROCKY R RANCH	W GURNEY 1		1974	0	0	0	0	0
3300798	2S5W12A	STOKER GEORGE	W		1971	0	0	0	0	0

VERIFIED WELL MASTER FILE LISTING FOR BASIN RIVERSIDE SOUTH BY RECORDATION NUMBER

WM:VXR

RUN DATE: 21 JUN 1996

RECORDTN NUMBER	STATE NUMBER	WELL NUMBER	OWNER.....	T LOCAL P DESIGNATION	YEAR CLSD	---CALENDAR YEAR EXTRACTIIONS----				
						1990	1991	1992	1993	1994
3300811	2S5W32K01S	ZINKE VERA		W WAYMAN	1975	0	0	0	0	0
3300812	2S5W11P	WATERMAN ALLEN H		W WTRMN 1	1962	0	0	0	0	0
3300981	3S4W03Q	EASTERN MUNICIPAL WATER DISTRICT		W RECHE CN	1974	0	0	0	0	0
3300982	3S4W03R	EASTERN MUNICIPAL WATER DISTRICT		W DICKNSON	1974	0	0	0	0	0
3301036	3S5W09A01S	CARPENTER COMPANY		W CBLNCA 1	1991	0	0	0	0	0
3301073	2S5W12K02S	RIVERSIDE CITY OF		W TWIN 1&2		3	0	0	0	0
3301074	2S5W23J01S	RIVERSIDE CITY OF		W MULBERRY		0	1	0	0	0
3301075	2S5W12B01S	RIVERSIDE CITY OF		W GARNER		10	8	8	8	7
3301076	2S5W12P01S	RIVERSIDE CITY OF		W MREGRIFF 1		1	0	0	0	1
3301077	2S5W12P02S	RIVERSIDE CITY OF		W BRUNTON		158	0	0	0	0
3301078	2S5W28A01S	RIVERSIDE CITY OF		W SANITARY	1977	0	0	0	0	0
3301079	2S5W28C01S	RIVERSIDE CITY OF		W DAVIS	1977	0	0	0	0	0
3301081	2S5W14B	YEAGER CONSTRUCTION CO		W ANZA	1975	0	0	0	0	0
3301082	2S5W14G02S	RIVERSIDE CITY OF		W FAIRMT 1		139	141	139	28	299
3301084	2S5W12A01S	RIVERSIDE CITY OF		W RUSSELL	1972	0	0	0	0	0
3301086	2S5W14K	RIVERSIDE CITY OF		D SPBROOK	1966	0	0	0	0	0
3301087	2S5W29G	RIVERSIDE CITY OF		D JENSEN	1977	0	0	0	0	0
3301153	2S5W15M02S	RUBIDOUX COMMUNITY SERVICES DISTRICT		W #7 36&DALEY		71	0	0	165	146
3301154	2S5W15L09S	RUBIDOUX COMMUNITY SERVICES DISTRICT		W NO 8	1989	0	0	0	0	0
3301194	2S5W12R01S	ROSS SAM		W 1 WEST	1959	0	0	0	0	0
3301203	2S5W02F	MADISON, ERIN		W 1 VALENCIA	1989	205	205	205	205	205
3301257	2S4W31E01S	ROOS CHARLES E		W 1	1970	0	0	0	0	0
3301284	2S5W24D01S	RIVERSIDE CITY OF		W 1ST ST		491	609	1385	1433	1055
3301285	2S5W13Q01S	RIVERSIDE CITY OF		W CUNHAM 1	1978	0	0	0	0	0
3301285-	2S5W13Q02S	RIVERSIDE CITY OF		W CUNHAM 2		0	0	0	0	0
3301286	2S4W07N01S	RIVERSIDE CITY OF		W PALMYR 1	1978	0	0	0	0	0
3301286-	2S4W07N03S	RIVERSIDE CITY OF		W PALMYR 2		90	415	0	0	0
3301287	2S4W07L01S	RIVERSIDE CITY OF		W ELECTRIC ST		3913	3302	3151	4035	3304
3301288	2S5W23R01S	RIVERSIDE CITY OF		W FILL		215	1425	1624	481	2069
3301289	2S5W23Q01S	RIVERSIDE CITY OF		W 11TH ST		419	479	83	825	1102
3301296	2S5W16J	FORT FREMONT MUTUAL WATER CO		W 1		120	101	130	130	205
3301297	2S5W16J	FORT FREMONT MUTUAL WATER CO		W 2		75	73	54	85	27
3301346	2S5W02L01S	RIVINO WATER COMPANY		W 1	1980	0	0	0	0	0
3301358	2S4W08E01S	RIVERSIDE CITY OF		W HIGHGRV 1		0	0	0	0	0
3301359	2S4W08D03S	RIVERSIDE CITY OF		W HIGHGRV 2	1978	0	0	0	0	0
3301359-	2S4W08D04S	RIVERSIDE CITY OF		W HIGHGRV 3		0	0	0	0	0
3301362	2S5W08G04S	JURUPA COMM SERVICES DIST		W 3		310	203	242	278	236
3301363	2S5W16E06S	RUBIDOUX COMMUNITY SERVICES DISTRICT		W OLD #4	1988	0	0	0	0	0
3301372	2S5W03B02S	CRESTMORE HEIGHTS MUTUAL WATER CO		W 2		25	25	25	25	25
3301384	2S5W22R01S	TRI-CITY LINEN SUPPLY COMPANY		W RIV LDRY		86	71	80	88	79
3301422	2S5W05R02S	PROPERTY ACQUISITION CO		W PATA 66	1974	0	0	0	0	0
3301423	2S5W16G04S	RUBIDOUX COMMUNITY SERVICES DISTRICT		W NO 1	1987	0	0	0	0	0
3301424	2S5W15M01S	RUBIDOUX COMMUNITY SERVICES DISTRICT		W NO 9 WALLACE	1988	0	0	0	0	0
3301473	2S5W02F	MADISON, ERIN		W CHINO NO 3	1989	0	0	0	0	0
3301501	2S5W08G01S	JURUPA COMM SERVICES DIST		W 5		0	0	0	0	0
3301502	2S5W08K02S	JURUPA COMM SERVICES DIST		W 6	1981	0	0	0	0	0
3301524	2S5W19J	RUBIDOUX COMMUNITY SERVICES DISTRICT		W J H NO 9	1979	0	0	0	0	0
3301524-	2S5W20J02S	RUBIDOUX COMMUNITY SERVICES DISTRICT		W #16 HUNTER		203	172	284	270	296
3301578	2S5W05R	JURUPA COMM SERVICES DIST		W PERSON MUT	1980	0	0	0	0	0
3301605	2S4W19P01S	BANK OF AMERICA N.T.&S.A.		W WOODILL	1967	0	0	0	0	0

VERIFIED WELL MASTER FILE LISTING FOR BASIN RIVERSIDE SOUTH BY RECORDATION NUMBER

WM:VXR

RUN DATE: 21 JUN 1996

RECORDTN NUMBER	STATE NUMBER	WELL OWNER.....	T LOCAL P DESIGNATION	YEAR CLSD	---CALENDAR YEAR EXTRACTIIONS---				
					1990	1991	1992	1993	1994
3301610	2S5W03A03S	RIVERSIDE CEMENT CO	W 60-1		1486	925	700	610	577
3301625	2S5W08K03S	JURUPA COMM SERVICES DIST	W 7	1981	0	0	0	0	0
3301626	2S5W02L	RIVERSIDE CEMENT CO	W 53-2	1978	0	0	0	0	0
3301626	2S5W02L	MADISON, ERIN	W 64-1	1989	205	205	205	205	205
3301635	2S5W14G03S	RIVERSIDE CITY OF	W MORI 2		160	158	156	146	38
3301655	2S4W08M01S	RIVERSIDE HIGHLAND WATER COMPANY	W 21		1138	1023	460	585	372
3301656	2S4W08M02S	RIVERSIDE HIGHLAND WATER COMPANY	W 22		408	465	385	250	243
3301659	2S5W03B	CRESTMORE HEIGHTS MUTUAL WATER CO	W 3		65	65	65	65	65
3301694	2S5W20H04S	RUBIDOUX COMMUNITY SERVICES DISTRICT	W #13 HUNTER 6		277	329	352	369	392
3301768	2S5W11J	ALAMO WATER COMPANY	W		235	269	269	276	200
3301814	3S5W03F01S	RIVERSIDE CITY OF	W ORNG ACRE	1982	0	0	0	0	0
3301834	2S5W15B10S	RIVERSIDE THOROUGHbred FARM	W 1	1990	325	325	325	325	325
3301835	2S5W15B11S	RIVERSIDE THOROUGHbred FARM	W	1986	0	0	0	0	0
3301851	2S5W14E01S	RIVERSIDE CITY OF	W FAIRMT 2		38	37	41	150	1417
3301887	2S5W10P01S	RUBIDOUX COMMUNITY SERVICES DISTRICT	W #3 28TH ST		0	0	0	13	2
3301892	2S5W17R03S	RUBIDOUX COMMUNITY SERVICES DISTRICT	W #4 CLEMENTS		354	304	388	0	1
3301915	2S5W23Q03S	CALIF DEPT OF TRANSPORTATION DIST 8R	W FREEWAY	1989	0	0	0	0	0
3301927	2S5W03R03S	YEAGER CONSTRUCTION CO	W 2	1974	0	0	0	0	0
3301940	3S5W09E01S	RIVERSIDE CITY OF	W LINC HTS	1981	0	0	0	0	0
3301959	2S5W12B04S	RIVERSIDE CITY OF	W GARNER B		2698	2579	784	1755	1851
3302007	2S5W16H06S	RUBIDOUX COMMUNITY SERVICES DISTRICT	W #2, Troyer		1062	685	1234	991	1221
3302008	2S5W10K06S	MUTUAL WATER CO OF W RIVERSIDE	W NO 1		295	204	212	210	214
3302052	2S4W31R01S	CANYON CREST COUNTRY CLUB	W NO 1	1989	0	9	9	9	9
3302204	2S5W21M03S	RIVERSIDE COUNTY OF	W PIC LAK 8	1990				0	0
3302205	2S5W21M01S	RIVERSIDE COUNTY OF	W PIC LAK 12	1990	FC	0	0	0	0
3302206	2S5W21M04S	RIVERSIDE COUNTY OF	W PIC LAK 14		100	100	100	100	100
3302233	2S5W10C04S	CERTAIN-TEED PRODUCTS	W 1		17	17	17	5	5
3302234	2S5W10C03S	CERTAIN-TEED PRODUCTS	W 2		17	17	17	5	10
3302235	2S5W10C01S	CERTAIN-TEED PRODUCTS	W 3		17	17	17	5	5
3302472	2S5W12C03S	RIVERSIDE CITY OF	W GARNER C		3706	3025	2854	2538	1870
3302531	2S5W12A03S	RIVERSIDE CITY OF	W RUSSELL B		2631	1736	1685	1615	1211
3302538	2S5W20A01S	RUBIDOUX COMMUNITY SERVICES DISTRICT	W #14, 46th St		794	738	520	568	596
3302539	2S5W21C01S	RUBIDOUX COMMUNITY SERVICES DISTRICT	W #12, Airport		890	1026	747	642	636
3302540	2S5W15M01S	RUBIDOUX COMMUNITY SERVICES DISTRICT	W #5 NEW 36ST		776	448	589	719	832
3302541	2S5W11C02S	RUBIDOUX COMMUNITY SERVICES DISTRICT	W #4, Skotty		0	4	5	3	1
3302542	2S5W15L01S	RUBIDOUX COMMUNITY SERVICES DISTRICT	W #1-CRESTMORE		581	696	719	589	287
3302605	2S5W03F02S	RIVERSIDE CEMENT CO	W 88-1		144	64	990	1025	1095
3302618	2S5W12B06S	RIVERSIDE CITY OF	W GARNER D			1090	2316	2099	1373
END OF RIVERSIDE SOUTH BASIN					31760	29364	26538	26505	28125

TABLE NO. 1

VERIFIED EXTRACTIONS BY OWNERS WHICH HAVE
RECORDATION FILINGS WITH THE STATE WATER
RESOURCES CONTROL BOARD

TABLE NO. 1
 VERIFIED EXTRACTIONS BY OWNERS WHICH HAVE FILINGS WITH THE STATE WATER RESOURCES CONTROL BOARD
 FOR RIVERSIDE SOUTH BASIN

14:10:26 14 JUN 1996

RECORDTN NUMBER	STATE WELL NUMBER	WELL TYPE	-----BASE YEARS-----					-----CURRENT YEARS-----					
			1959	1960	1961	1962	1963	1959-63 AVERAGE	1990	1991	1992	1993	1994
3301768	2S5W11J	W	79	100	132	163	149	125	235	269	269	276	200
ALAMO WATER COMPANY			79	100	132	163	149	125	235	269	269	276	200
3301605	2S4W19P01S	W	90	90	90	90	94	91	0	0	0	0	0
BANK OF AMERICA N.T.&S.A.			90	90	90	90	94	91	0	0	0	0	0
3300272	3S4W10A	W	0	0	0	0	0	0	0	0	0	0	0
3300272-	3S4W10A	W	0	0	0	0	0	0	0	0	0	0	0
3300275	3S4W10A	W	473	453	492	442	428	458	403	388	416	396	349
3300274	3S4W10B	W	0	0	0	0	0	0	0	0	0	0	0
3300274-	3S4W10B	W	53	50	55	55	42	51	0	0	0	0	0
3300273	3S4W10G	W	0	0	0	0	0	0	0	0	0	0	0
3300273-	3S4W10G	W	0	0	0	0	0	0	0	0	0	0	0
BOX SPRINGS MUTUAL WATER COMPS26			526	503	547	497	470	509	403	388	416	396	349
3300439	2S4W07N	W	0	0	0	0	0	0	0	0	0	0	0
BURNS F L AND LAURA			0	0	0	0	0	0	0	0	0	0	0
3301915	2S5W23Q03S	W	0	0	0	0	0	0	0	0	0	0	0
CALIF DEPT OF TRANSPORTATION D O			0	0	0	0	0	0	0	0	0	0	0
3302052	2S4W31R01S	W	0	0	0	0	0	0	0	9	9	9	9
CANYON CREST COUNTRY CLUB			0	0	0	0	0	0	0	9	9	9	9
3301036	3S5W09A01S	W	118	247	420	300	300	277	0	0	0	0	0
CARPENTER COMPANY			118	247	420	300	300	277	0	0	0	0	0
3302235	2S5W10C01S	W						0	17	17	17	5	5
3302234	2S5W10C03S	W						0	17	17	17	5	10
3302233	2S5W10C04S	W						0	17	17	17	5	5
CERTAIN-TEED PRODUCTS			0	0	0	0	0	0	51	51	51	15	20
3300375	2S5W23L01S	W	0	33	33	33	33	26	0	0	0	0	0
CITIZENS NATIONAL COMPANY			0	33	33	33	33	26	0	0	0	0	0
3301659	2S5W03B	W	0	0	13	44	42	20	65	65	65	65	65
3301372	2S5W03B02S	W	67	63	52	17	16	43	25	25	25	25	25
CRESTMORE HEIGHTS MUTUAL WATER67			67	63	65	61	58	63	90	90	90	90	90
3300981	3S4W03Q	W	0	0	0	0	0	0	0	0	0	0	0
3300982	3S4W03R	W	3	1	0	0	0	1	0	0	0	0	0
EASTERN MUNICIPAL WATER DISTRI 3			3	1	0	0	0	1	0	0	0	0	0
3301296	2S5W16J	W	70	27	27	18	45	37	120	101	130	130	205
3301297	2S5W16J	W	136	182	188	184	144	167	75	73	54	85	27
FORT FREMONT MUTUAL WATER CO 206			206	209	215	202	189	204	195	174	184	215	232
3300748	2S5W12E	W	0	0	0	0	0	0	0	0	0	0	0
GROSS DALE P			0	0	0	0	0	0	0	0	0	0	0

TABLE NO. 1
 VERIFIED EXTRACTATIONS BY OWNERS WHICH HAVE FILINGS WITH THE STATE WATER RESOURCES CONTROL BOARD
 FOR RIVERSIDE SOUTH BASIN

07:59:46 21 JUN 1996

RECORDTN NUMBER	STATE NUMBER	WELL TYPE	-----BASE YEARS-----					-----CURRENT YEARS-----					
			1959	1960	1961	1962	1963	1959-63 AVERAGE	1990	1991	1992	1993	1994
3300076	2S4W07P	W	45	40	51	38	39	43	0	0	0	0	0
GRUBBS	V W		45	40	51	38	39	43	0	0	0	0	0
3300609	2S4W18C	W	0	0	0	31	188	44	45	45	45	45	45
3300607	2S4W18E01S	W	0	0	0	0	0	0	0	0	0	0	0
3300608	2S4W18F	W	0	0	0	0	0	0	0	0	0	0	0
HUNTER ENGINEERING COMPANY			0	0	0	31	188	44	45	45	45	45	45
3300160	2S5W14E	W	270	214	248	187	250	234	0	0	0	0	0
JOHNSON	TRUMAN		270	214	248	187	250	234	0	0	0	0	0
3301578	2S5W05R	W	9	6	6	6	78	21	0	0	0	0	0
3301501	2S5W08G01S	W	624	180	422	275	552	411	0	0	0	0	0
3301362	2S5W08G04S	W	12	180	422	275	552	288	310	203	242	278	236
3301502	2S5W08K02S	W	308	351	103	295	116	235	0	0	0	0	0
3301625	2S5W08K03S	W	50	351	103	295	116	183	0	0	0	0	0
JURUPA COMM SERVICES DIST			1003	1068	1056	1146	1414	1138	310	203	242	278	236
3300573	2S4W19P	W	0	0	0	0	0	0	0	0	0	0	0
LA CASA CONTENTA MOTEL			0	0	0	0	0	0	0	0	0	0	0
3301203	2S5W02F	W	564	704	731	476	912	677	205	205	205	205	205
3301473	2S5W02F	W	603	781	465	515	531	579	0	0	0	0	0
3301626-	2S5W02L	W	0	0	0	0	0	0	205	205	205	205	205
MADISON, ERIN			1167	1485	1196	991	1443	1256	410	410	410	410	410
3300554	2S5W32B01S	W	0	0	0	0	0	0	0	0	0	0	0
MARTIN KENNETH ALLAN			0	0	0	0	0	0	0	0	0	0	0
3300600	2S5W21A01S	W	564	564	564	564	564	564	0	0	0	0	0
3300599	2S5W21B01S	W	422	422	422	422	422	422	242	50	134	56	196
3300595	2S5W22C01S	W	0	0	0	0	0	0	0	0	0	0	0
3300597	2S5W22C02S	W	1	1	1	1	1	1	0	0	0	0	0
3300595-	2S5W22D	W	354	354	354	354	354	354	41	0	0	30	0
3300601	2S5W22D01S	W	5	5	5	5	5	5	0	0	10	100	0
MICHAEL C			1346	1346	1346	1346	1346	1346	283	50	144	186	196
3300000	2S5W23G02S	W	73	73	73	73	73	73	0	0	0	0	0
MIPO CORP DBA MISSION			73	73	73	73	73	73	0	0	0	0	0
3302008	2S5W10K06S	W	178	178	178	178	178	178	295	204	212	210	214
MUTUAL WATER CO OF W RIVERSID			178	178	178	178	178	178	295	204	212	210	214
3301422	2S5W05R02S	W	140	136	143	139	141	140	0	0	0	0	0
PROPERTY ACQUISITION CO			140	136	143	139	141	140	0	0	0	0	0
3300022	2S5W16R	W	0	0	0	0	0	0	0	0	0	0	0
3300022-	2S5W16R01S	W	84	86	98	76	103	89	56	55	48	46	48
RIO RANCHO MUTUAL WATER COMPAN			84	86	98	76	103	89	56	55	48	46	48

TABLE NO. 1
 VERIFIED EXTRACTIONS BY OWNERS WHICH HAVE FILINGS WITH THE STATE WATER RESOURCES CONTROL BOARD
 FOR RIVERSIDE SOUTH BASIN

07:59:53 21 JUN 1996

RECORDTN NUMBER	STATE NUMBER	WELL TYPE	-----BASE YEARS-----					-----CURRENT YEARS-----					
			1959	1960	1961	1962	1963	1959-63 AVERAGE	1990	1991	1992	1993	1994
3301287	2S4W07L01S	W	2731	1776	507	167	258	1088	3913	3302	3151	4035	3304
3301286	2S4W07N01S	W	553	0	0	0	0	111	0	0	0	0	0
3301286-	2S4W07N03S	W	0	1069	811	620	599	620	90	415	0	0	0
3301359	2S4W08D03S	W	147	357	375	254	0	227	0	0	0	0	0
3301359-	2S4W08D04S	W	0	0	0	0	0	0	0	0	0	0	0
3301358	2S4W08E01S	W	220	198	210	250	439	263	0	0	0	0	0
3300686	2S4W19J01S	W	384	319	378	203	274	312	0	0	0	0	0
3301084	2S5W12A01S	W	483	740	445	778	510	591	0	0	0	0	0
3302531	2S5W12A03S	W	0	0	0	0	0	0	2631	1736	1685	1615	1211
3301075	2S5W12B01S	W	264	383	250	534	285	343	10	8	8	8	7
3301959	2S5W12B04S	W	0	0	0	0	0	0	2698	2579	784	1755	1851
3302618	2S5W12B06S	W						0		1090	2316	2099	1373
3302472	2S5W12C03S	W						0	3706	3025	2854	2538	1870
3301073	2S5W12K02S	W	672	1034	2232	1593	1026	1311	3	0	0	0	0
3301076	2S5W12P01S	W	458	589	685	690	771	639	1	0	0	0	1
3301077	2S5W12P02S	W	259	299	152	482	409	320	158	0	0	0	0
3301285	2S5W13Q01S	W	0	0	0	0	0	0	0	0	0	0	0
3301285-	2S5W13Q02S	W	0	0	2075	1325	1547	989	0	0	0	0	0
3301851	2S5W14E01S	W	0	0	0	0	0	0	38	37	41	150	1417
3301082	2S5W14G02S	W	1166	1187	1096	1045	675	1034	139	141	139	28	299
3301635	2S5W14G03S	W	0	365	1829	1684	1536	1083	160	158	156	146	38
3301086	2S5W14K	D	0	0	0	0	0	0	0	0	0	0	0
3301074	2S5W23J01S	W	12	46	24	108	40	46	0	1	0	0	0
3301289	2S5W23Q01S	W	543	760	895	573	311	616	419	479	83	825	1102
3301288	2S5W23R01S	W	651	1103	629	369	374	625	215	1425	1624	481	2069
3301284	2S5W24D01S	W	766	2360	1246	1012	581	1193	491	609	1385	1433	1055
3300417	2S5W25F01S	W	528	631	805	23	126	423	0	0	0	0	0
3301078	2S5W28A01S	W	4	3	3	3	3	3	0	0	0	0	0
3301079	2S5W28C01S	W	0	0	0	0	0	0	0	0	0	0	0
3301087	2S5W29G	D	2613	2475	1628	1467	1467	1930	0	0	0	0	0
3301814	3S5W03F01S	W	24	19	18	14	12	17	0	0	0	0	0
3301940	3S5W09E01S	W	438	464	448	358	300	402	0	0	0	0	0
RIVERSIDE	CITY OF		12916	16177	16741	13552	11543	14186	14672	15005	14226	15113	15597
3300367	2S5W26E02S	W	1752	1595	1633	985	1165	1426	2136	1773	795	802	1402
3300366	2S5W26F01S	W	856	931	1044	727	688	849	1869	1446	666	435	855
3300368	2S5W26M01S	W	449	461	559	305	318	418	1300	940	324	265	531
RIVERSIDE	CITY OF-GAGE	CANA3057	2987	3236	2017	2171	2693		5305	4159	1785	1502	2788
3300598	2S5W21K	W	1220	1220	1220	1220	1220	1220	62	0	0	0	0
3300596	2S5W21K01S	W	1	1	1	1	1	1	24	24	24	24	24
3302205	2S5W21M01S	W	515	515	515	515	515	412	FC	0	0	0	0
3302204	2S5W21M03S	W						0				0	0
3302206	2S5W21M04S	W	504	504	504	504	504	504	100	100	100	100	100
RIVERSIDE	COUNTY OF		2240	2240	2240	2240	2240	2137	186	124	124	124	124
3300369	2S5W02E	W	398	0	0	0	0	80	0	0	0	0	0
3301626	2S5W02L	W	350	350	0	132	110	188	0	0	0	0	0
3301610	2S5W03A03S	W	0	488	2420	2020	1563	1298	1486	925	700	610	577

TABLE NO. 1
 VERIFIED EXTRACTIONS BY OWNERS WHICH HAVE FILINGS WITH THE STATE WATER RESOURCES CONTROL BOARD
 FOR RIVERSIDE SOUTH BASIN

07:59:59 21 JUN 1996

RECORDTN NUMBER	STATE WELL NUMBER	WELL TYPE	-----BASE YEARS-----					-----CURRENT YEARS-----					
			1959	1960	1961	1962	1963	1959-63 AVERAGE	1990	1991	1992	1993	1994
3302605	2S5W03F02S	W						0	144	64	990	1025	1095
3300372	2S5W03G02S	W	37	0	0	0	0	7	0	0	0	0	0
3300370	2S5W03J	W	282	242	282	282	532	324	0	0	0	0	0
RIVERSIDE CEMENT CO			1067	1080	2702	2434	2205	1897	1630	989	1690	1635	1672
3301655	2S4W08M01S	W	0	0	0	1393	1381	555	1138	1023	460	585	372
3301656	2S4W08M02S	W	0	0	0	0	0	0	408	465	385	250	243
RIVERSIDE HIGHLAND WATER COMPA			0	0	0	1393	1381	555	1546	1488	845	835	615
3300330	2S5W11C01S	W	315	315	224	209	174	247	0	0	0	0	0
RIVERSIDE INDUSTRIAL PARK			315	315	224	209	174	247	0	0	0	0	0
3301834	2S5W15B10S	W	0	0	0	0	30	6	325	325	325	325	325
3301835	2S5W15B11S	W	0	0	0	0	60	12	0	0	0	0	0
RIVERSIDE THOROUGHBRED FARM			0	0	0	0	90	18	325	325	325	325	325
3301346	2S5W02L01S	W	297	211	187	477	372	309	0	0	0	0	0
RIVINO WATER COMPANY			297	211	187	477	372	309	0	0	0	0	0
3300768	3S5W14E	W	45	24	6	6	5	17	0	0	0	0	0
ROCKY R RANCH			45	24	6	6	5	17	0	0	0	0	0
3301257	2S4W31E01S	W	0	200	0	0	0	40	0	0	0	0	0
ROOS CHARLES E			0	200	0	0	0	40	0	0	0	0	0
3301194	2S5W12R01S	W	0	0	0	0	0	0	0	0	0	0	0
ROSS SAM			0	0	0	0	0	0	0	0	0	0	0
3301887	2S5W10P01S	W	0	0	0	0	0	0	0	0	0	13	2
3302541	2S5W11C02S	W						0	0	4	5	3	1
3302542	2S5W15L01S	W						0	581	696	719	589	287
3301154	2S5W15L09S	W	50	51	62	32	28	45	0	0	0	0	0
3301424	2S5W15M01S	W	136	195	190	140	117	156	0	0	0	0	0
3302540	2S5W15M01S	W						0	776	448	589	719	832
3301153	2S5W15M02S	W	101	126	123	75	117	108	71	0	0	165	146
3301363	2S5W16E06S	W	59	90	190	130	108	115	0	0	0	0	0
3301423	2S5W16G04S	W	167	136	129	126	141	140	0	0	0	0	0
3302007	2S5W16H06S	W	0	0	0	0	0	0	1062	685	1234	991	1221
3301892	2S5W17R03S	W	0	0	0	0	0	0	354	304	388	0	1
3301524	2S5W19J	W	22	3	0	0	0	5	0	0	0	0	0
3302538	2S5W20A01S	W						0	794	738	520	568	596
3301694	2S5W20H04S	W	0	0	76	100	94	54	277	329	352	369	392
3301524-	2S5W20J02S	W	0	35	125	117	141	84	203	172	284	270	296
3302539	2S5W21C01S	W						0	890	1026	747	642	636
RUBIDOUX COMMUNITY SERVICES			D535	636	895	720	746	707	5008	4402	4838	4329	4410
3300230	2S4W08N02S	W	110	88	42	11	12	53	0	0	0	0	0
SCHWAB A M			110	88	42	11	12	53	0	0	0	0	0

TABLE NO. 1
 VERIFIED EXTRACTIONS BY OWNERS WHICH HAVE FILINGS WITH THE STATE WATER RESOURCES CONTROL BOARD
 FOR RIVERSIDE SOUTH BASIN

08:00:03 21 JUN 1996

RECORDTN NUMBER	STATE WELL NUMBER	WELL TYPE	-----BASE YEARS-----					-----CURRENT YEARS-----					
			1959	1960	1961	1962	1963	1959-63 AVERAGE	1990	1991	1992	1993	1994
3300003	2S4W19J02S	W	99	67	85	101	5	71	0	0	0	0	0
3300004	2S4W19R01S	W	17	23	50	98	95	57	0	0	0	0	0
SCOPE CORPORATION			116	90	135	199	100	128	0	0	0	0	0
3300798	2S5W12A	W	158	165	159	165	134	156	0	0	0	0	0
STOKER GEORGE			158	165	159	165	134	156	0	0	0	0	0
3300371	2S5W05K	W	0	0	0	30	15	9	0	0	0	0	0
TAYLOR, WALTER & BARBARA			0	0	0	30	15	9	0	0	0	0	0
3301384	2S5W22R01S	W	30	34	38	35	31	34	86	71	80	88	79
TRI-CITY LINEN SUPPLY COMPANY			30	34	38	35	31	34	86	71	80	88	79
3300040	2S4W08D02S	W	131	283	370	94	227	221	114	303	105	158	216
UNIVERSITY OF CALIFORNIA			REG131	283	370	94	227	221	114	303	105	158	216
3300417-	2S5W25F01S	W	0	0	0	0	0	0	515	550	400	220	250
VICTORIA COUNTRY CLUB			0	0	0	0	0	0	515	550	400	220	250
3300068	2S5W32A01S	W	83	87	94	94	78	87	0	0	0	0	0
VON KANEL ALFRED			83	87	94	94	78	87	0	0	0	0	0
3300812	2S5W11P	W	25	33	16	0	0	15	0	0	0	0	0
WATERMAN ALLEN H			25	33	16	0	0	15	0	0	0	0	0
3300754	2S5W13E	W	49	53	54	44	40	48	0	0	0	0	0
WHITE SULPHUR SPRINGS POOL			49	53	54	44	40	48	0	0	0	0	0
3300277	2S5W11K	W	76	0	0	0	0	15	0	0	0	0	0
WIGHT MRS CHARLES H			76	0	0	0	0	15	0	0	0	0	0
3301927	2S5W03R03S	W	0	0	0	0	0	0	0	0	0	0	0
3301081	2S5W14B	W	121	151	134	0	0	81	0	0	0	0	0
YEAGER CONSTRUCTION CO			121	151	134	0	0	81	0	0	0	0	0
3300811	2S5W32K01S	W	53	37	47	20	18	35	0	0	0	0	0
ZINKE VERA			53	37	47	20	18	35	0	0	0	0	0
TTL RIVERSIDE SOUTH BASIN			26819	30763	33211	29291	28050	29525	31760	29364	26538	26505	28125

TABLE NO. 2

VERIFIED EXTRACTIONS BY OWNERS WHICH
HAVE NOT FILED WITH THE STATE WATER
RESOURCES CONTROL BOARD

TABLE NO. 2
 VERIFIED EXTRACTIONS BY OWNERS WHICH HAVE NOT FILED WITH THE STATE WATER RESOURCES CONTROL BOARD
 FOR RIVERSIDE SOUTH BASIN

08:00:42 21 JUN 1996

RECORDTN NUMBER	STATE WELL NUMBER	WELL TYPE	-----BASE YEARS-----						-----CURRENT YEARS-----				
			1959	1960	1961	1962	1963	1959-63 AVERAGE	1990	1991	1992	1993	1994
0000014	2S5W14E	W	4	4	4	4	4	4	0	0	0	0	0
JOHNSON	TRUMAN		4	4	4	4	4	4	0	0	0	0	0
0000013	2S5W20R01S	W	3	3	3	3	3	3	0	0	0	0	0
RUBIDOUX	COMMUNITY SERVICES	DI 3	3	3	3	3	3	3	0	0	0	0	0
TTL RIVERSIDE SOUTH BASIN			7	7	7	7	7	7	0	0	0	0	0
			664	664	879	879	879	793	628	535	392	472	486

TABLE NO. 3
SUMMARY OF VERIFIED EXTRACTIONS
(FILED AND NON-FILED)
FROM RIVERSIDE BASIN AREA WITHIN RIVERSIDE COUNTY

TABLE NO. 3
SUMMARY OF VERIFIED EXTRACTIIONS (FILED AND NON-FILED) FOR RIVERSIDE SOUTH

12:25:53 24 JUN 1996

	-----BASE YEARS-----						-----CURRENT YEARS-----				
	1959	1960	1961	1962	1963	1959-63 AVERAGE	1990	1991	1992	1993	1994
ALAMO WATER COMPANY	79	100	132	163	149	125	235	269	269	276	200
BANK OF AMERICA N.T.&S.A.	90	90	90	90	94	91	0	0	0	0	0
BOX SPRINGS MUTUAL WATER COMPA	526	503	547	497	470	509	403	388	416	396	349
BURNS F L AND LAURA	0	0	0	0	0	0	0	0	0	0	0
CALIF DEPT OF TRANSPORTATION D	0	0	0	0	0	0	0	0	0	0	0
CANYON CREST COUNTRY CLUB	0	0	0	0	0	0	0	9	9	9	9
CARPENTER COMPANY	118	247	420	300	300	277	0	0	0	0	0
CERTAIN-TEED PRODUCTS	0	0	0	0	0	0	51	51	51	15	20
CITIZENS NATIONAL COMPANY	0	33	33	33	33	26	0	0	0	0	0
CRESTMORE HEIGHTS MUTUAL WATER	67	63	65	61	58	63	90	90	90	90	90
EASTERN MUNICIPAL WATER DISTRI	3	1	0	0	0	1	0	0	0	0	0
FORT FREMONT MUTUAL WATER CO	206	209	215	202	189	204	195	174	184	215	232
GROSS DALE P	0	0	0	0	0	0	0	0	0	0	0
GRUBBS V W	45	40	51	38	39	43	0	0	0	0	0
HUNTER ENGINEERING COMPANY	0	0	0	31	188	44	45	45	45	45	45
JOHNSON TRUMAN	274	218	252	191	254	238	0	0	0	0	0
JURUPA COMM SERVICES DIST	1003	1068	1056	1146	1414	1138	310	203	242	278	236
LA CASA CONTENTA MOTEL	0	0	0	0	0	0	0	0	0	0	0
MADISON, ERIN	1167	1485	1196	991	1443	1256	410	410	410	410	410
MARTIN KENNETH ALLAN	0	0	0	0	0	0	0	0	0	0	0
MICHAEL C	1346	1346	1346	1346	1346	1346	283	50	144	186	196
MIPO CORP DBA MISSION	73	73	73	73	73	73	0	0	0	0	0
MUTUAL WATER CO OF W RIVERSIDE	178	178	178	178	178	178	295	204	212	210	214
PROPERTY ACQUISITION CO	140	136	143	139	141	140	0	0	0	0	0
RIO RANCHO MUTUAL WATER COMPAN	84	86	98	76	103	89	56	55	48	46	48
RIVERSIDE CITY OF	12916	16177	16741	13552	11543	14186	14672	15005	14226	15113	15597
RIVERSIDE CITY OF-GAGE CANAL	3057	2987	3236	2017	2171	2693	5305	4159	1785	1502	2788
RIVERSIDE COUNTY OF	2240	2240	2240	2240	2240	2137	186	124	124	124	124
RIVERSIDE CEMENT CO	1067	1080	2702	2434	2205	1897	1630	989	1690	1635	1672
RIVERSIDE HIGHLAND WATER COMPA	0	0	0	1393	1381	555	1546	1488	845	835	615
RIVERSIDE INDUSTRIAL PARK	315	315	224	209	174	247	0	0	0	0	0
RIVERSIDE THOROUGHBRED FARM	0	0	0	0	90	18	325	325	325	325	325
RIVINO WATER COMPANY	297	211	187	477	372	309	0	0	0	0	0
ROCKY R RANCH	45	24	6	6	5	17	0	0	0	0	0
ROOS CHARLES E	0	200	0	0	0	40	0	0	0	0	0
ROSS SAM	0	0	0	0	0	0	0	0	0	0	0
RUBIDOUX COMMUNITY SERVICES DI	538	639	898	723	749	710	5008	4402	4838	4329	4410
SCHWAB A M	110	88	42	11	12	53	0	0	0	0	0
SCOPE CORPORATION	116	90	135	199	100	128	0	0	0	0	0
STOKER GEORGE	158	165	159	165	134	156	0	0	0	0	0
TAYLOR, WALTER & BARBARA	0	0	0	30	15	9	0	0	0	0	0
TRI-CITY LINEN SUPPLY COMPANY	30	34	38	35	31	34	86	71	80	88	79
UNIVERSITY OF CALIFORNIA REGE	131	283	370	94	227	221	114	303	105	158	216
VICTORIA COUNTRY CLUB	0	0	0	0	0	0	515	550	400	220	250
VON KANEL ALFRED	83	87	94	94	78	87	0	0	0	0	0
WATERMAN ALLEN H	25	33	16	0	0	15	0	0	0	0	0
WHITE SULPHUR SPRINGS POOL	49	53	54	44	40	48	0	0	0	0	0
WIGHT MRS CHARLES H	76	0	0	0	0	15	0	0	0	0	0
YEAGER CONSTRUCTION CO	121	151	134	0	0	81	0	0	0	0	0
ZINKE VERA	53	37	47	20	18	35	0	0	0	0	0
TTL RIVERSIDE SOUTH BASIN	26826	30770	33218	29298	28057	29532	31760	29364	26538	26505	28125

TABLE NO. 4

TOTAL VERIFIED EXTRACTIONS FROM THE
RIVERSIDE BASIN AREA WITHIN RIVERSIDE COUNTY
FOR USE WITHIN RIVERSIDE COUNTY
DURING THE 5-YEAR PERIOD ENDING IN 1963
AND FOR CALENDAR YEARS 1971 THROUGH THE CURRENT YEAR

TOTAL VERIFIED EXTRACTIONS FROM THE
RIVERSIDE BASIN AREA WITHIN RIVERSIDE COUNTY
FOR USE WITHIN RIVERSIDE COUNTY
DURING THE 5-YEAR PERIOD ENDING IN 1963
AND FOR CALENDAR YEARS 1971 THROUGH THE CURRENT YEAR
(Quantities in Acre Feet)

Year	Extractions	Accumulated Extractions
1959	26,826	26,826
1960	30,770	57,596
1961	33,218	90,814
1962	29,298	120,112
1963	28,057	148,169
5-Yr. Avg.		29,634
1971	30,942	30,942
1972	37,804	68,746
1973	33,094	101,840
1974	38,304	140,144
1975	28,285	168,429
1976	31,565	199,994
1977	28,226	228,220
1978	24,878	253,098
1979	25,512	278,610
1980	30,206	308,816
1981	30,243	339,059
1982	20,365	359,424
1983	22,991	382,415
1984	32,466	414,881
1985	23,970	438,851
1986	24,549	463,400
1987	24,202	487,602
1988	24,470 1) 3)	512,072
1989	34,417 2) 3)	546,489
1990	31,760 3)	578,249
1991	29,364 4)	607,613
1992	26,538 4)	634,151
1993	26,505	660,656
1994	28,125	688,781
1995		

Same as Table 56, Volume 5.

- 1) Corrected during 1989 verification. (Michael C.).
- 2) Corrected during 1990 verification. (Riv. Cement 60-1, CofR Garner T&G, 1st St).
- 3) Corrected during 1991 verification. (Riv.Co Pk Edmund, wrong meter # for 5 yrs).
- 4) Corrected during 1993 verification. (Riv Cement 88-1).

VOLUME 5 - 1994

REPORT OF WATERMASTER**Western Municipal Water District of Riverside County, et al****Plaintiffs****vs.****East San Bernardino County Water District, et al****Defendants****Superior Court of Riverside County****Case No. 78426****VOLUME 5 - 1994****DISTRIBUTION OF EXTRACTATIONS**

1. EXTRACTATIONS BY PLAINTIFFS FROM SAN BERNARDINO BASIN AREA.
2. EXTRACTATIONS BY SAN BERNARDINO AND RIVERSIDE COUNTY ENTITIES FROM COLTON BASIN AREA FOR USE WITHIN EACH COUNTY.
3. EXTRACTATIONS BY SAN BERNARDINO AND RIVERSIDE COUNTY ENTITIES FROM RIVERSIDE BASIN AREA IN SAN BERNARDINO COUNTY FOR USE WITHIN EACH COUNTY.
4. EXTRACTATIONS BY RIVERSIDE COUNTY ENTITIES FROM RIVERSIDE BASIN IN RIVERSIDE COUNTY.
5. SUMMARY OF EXTRACTATIONS FROM SAN BERNARDINO BASIN AREA, COLTON BASIN AREA, RIVERSIDE BASIN IN SAN BERNARDINO COUNTY, AND RIVERSIDE BASIN IN RIVERSIDE COUNTY FOR USE IN RIVERSIDE COUNTY.

ANNUAL ACCOUNTING**1994****AUGUST 1, 1996****WATERMASTER***Donald L. Harriger
Robert L. Reiter*

REPORT OF WATERMASTER

Western Municipal Water District of Riverside County, et al
Plaintiffs

vs.

East San Bernardino County Water District, et al
Defendants

Superior Court of Riverside County

Case No. 78426

VOLUME 5-1994

Distribution of Extractions

1. EXTRACTIONS BY PLAINTIFFS FROM SAN BERNARDINO BASIN AREA.
2. EXTRACTIONS BY SAN BERNARDINO AND RIVERSIDE COUNTY ENTITIES FROM COLTON BASIN AREA FOR USE WITHIN EACH COUNTY.
3. EXTRACTIONS BY SAN BERNARDINO AND RIVERSIDE COUNTY ENTITIES FROM RIVERSIDE BASIN AREA IN SAN BERNARDINO COUNTY FOR USE WITHIN EACH COUNTY
4. EXTRACTIONS BY RIVERSIDE COUNTY ENTITIES FROM RIVERSIDE BASIN IN RIVERSIDE COUNTY.
5. SUMMARY OF EXTRACTIONS FROM SAN BERNARDINO BASIN AREA, COLTON BASIN AREA, RIVERSIDE BASIN IN SAN BERNARDINO COUNTY, AND RIVERSIDE BASIN IN RIVERSIDE COUNTY FOR USE IN RIVERSIDE COUNTY.

ANNUAL ACCOUNTING

1994

August 1, 1996

WATERMASTER
Donald L. Harriger
Robert L. Reiter

VOLUME 5-1994

DISTRIBUTION OF EXTRACTIONS

The distribution of the verified extractions by the Plaintiffs and Riverside County entities from the San Bernardino Basin Area, Colton Basin Area, and Riverside Basin Area for the five calendar years ending with 1963 and the ensuing years 1964 through 1970 was presented in the Report of Watermaster, Volume 5, dated June 1972. That volume also included the distribution of extractions from the Colton Basin Area and that portion of the Riverside Basin Area within San Bernardino County made by San Bernardino county entities for the five calendar years ending with 1963 and the year of 1970.

The distribution of extractions in calendar years 1971, 1972, and 1973 was presented in separate reports as updates to the original Volume 5 dated June 1972. Changes in the distribution systems of the various water entities during the period 1971 through 1973, necessitated several revisions of the original Volume 5. Therefore, Volume 5 for calendar year 1974 was completely revised and updated to reflect these changes. As a result Volume 5 dated August 1976 now represents the most recent complete report on distribution of extractions including descriptions of each water system.

This report, Volume 5-1994 shows the distribution of extractions for calendar years 1971 through 1994 and is supplementary to the Volume 5 dated August 1976. Detailed computations and tables are used to show the distribution of extractions from Colton and Riverside Basin Areas by both Riverside and San Bernardino County entities and the Plaintiffs' extractions from the San Bernardino Basin Area.

The following Table of Contents lists the tables used to show the distribution of extractions. Tables No. 5 through No. 7 and No.23 through No. 27 did not require updating and therefore they are not included in this volume. These tables are presented in Volume 5 - 1974.

Tables No.5 through No.7 do not require updating because Ownership changes within the service area of the Trujillo Water Company have occurred and since 1965 the entire service area of the Trujillo Water Company is within Riverside County and is served by water extracted from the Garner Well, situated in Riverside County and owned by the City of Riverside.

Tables No.9, No.10, No.11, No.14 & No.16 also no longer require updating due to changes in methods of operation of the various water suppliers.

Tables No.23 through No.27 do not require updating because they contain data for years prior to 1963. These tables show the distribution of the Riverside Highland Water Company production from the San Bernardino Basin based on the assumption that 50 percent of the delivery was made in each county. This assumption results in the distribution shown on Table No. 27 and is identical with Table B-1, Appendix "B" of the Judgment. Following the settlement of the suit and the filing of the Judgment, the actual water deliveries in Riverside County were provided by the Riverside Highland Water Company. This information has been used by the Watermaster for the period 1964 through the current year, and results in the data shown in Table No. 31-A. Starting with calendar year 1990, Tables No.28-31 were replaced by Table No.23R in an effort to better quantify the distribution of extractions for Riverside Highland Water Company.

VOLUME 5-1994

TABLE OF CONTENTS

Page

TABLE NO. 1

CITY OF RIVERSIDE WATER PRODUCTION BUNKER HILL BASIN,
DOMESTIC & IRRIGATION DIVISIONS INCLUDING FORMER
RIVERSIDE WATER CO. IN SAN BERNARDINO BASIN AREA 1

TABLE NO. 2

CITY OF RIVERSIDE WATER PRODUCTION COLTON BASIN & RIVERSIDE
BASIN IN SAN BERNARDINO CO., DOMESTIC & IRRIGATION DIVISIONS
INCLUDING FORMER RIVERSIDE WATER CO. 3

TABLE NO. 3

CITY OF RIVERSIDE DOMESTIC & IRRIGATION DIVISIONS,
DELIVERIES MADE FROM WATER PRODUCED FROM THE BUNKER
HILL, COLTON AND RIVERSIDE GROUND WATER BASINS
SITUATED IN SAN BERNARDINO CO. 5

TABLE NO. 4

CITY OF RIVERSIDE WATER DELIVERIES TO TRUJILLO WATER CO.
IN SAN BERNARDINO AND RIVERSIDE COUNTIES 6

TABLES NO. 5, 6 & 7 - See Volume 5-1974 for data.

TABLE NO. 8

CITY OF RIVERSIDE JURUPA DITCH CO. WATER PRODUCTION FROM
RIVERSIDE BASIN IN SAN BERNARDINO COUNTY FOR USE IN
SAN BERNARDINO CO. AND EXPORT TO RIVERSIDE CO. 7

TABLE NO. 9

CITY OF RIVERSIDE IRRIGATION DIVISION, PRODUCTION DELIVERED
TO FORMER RIVERSIDE WATER COMPANY CANAL AND DISTRIBUTION OF
PRODUCTION DELIVERED TO SALAZAR WATER CO. 8

TABLE NO. 10

CITY OF RIVERSIDE IRRIGATION DIVISION, PRODUCTION DELIVERED
TO FORMER RIVERSIDE WATER COMPANY CANAL AND DISTRIBUTION OF
PRODUCTION DELIVERED TO SO. CALIF. EDISON CO. HIGHGROVE
POWER PLANT 9

TABLE NO. 11

CITY OF RIVERSIDE DOMESTIC & IRRIGATION DIVISIONS, WATER
PRODUCTION & DELIVERIES FROM COLTON BASIN-WATER PRODUCTION FROM
COLTON GROUND WATER BASIN IN SAN BERNARDINO COUNTY AND DELIVERIES
OF PRODUCTION MADE NORTH OF THE COUNTY LINE IN SAN BERNARDINO
COUNTY AND SOUTH OF THE COUNTY LINE IN RIVERSIDE COUNTY 10

CITY OF RIVERSIDE DOMESTIC & IRRIGATION DIVISIONS, WATER PRODUCTION & DELIVERIES FROM THE RIVERSIDE BASIN- WATER PRODUCTION FROM THAT PORTION OF THE RIVERSIDE GROUND WATER BASIN SITUATED NORTH OF THE COUNTY LINE IN SAN BERNARDINO COUNTY AND DELIVERIES OF PRODUCTION MADE NORTH OF THE COUNTY LINE IN SAN BERNARDINO COUNTY AND SOUTH OF THE RIVERSIDE COUNTY LINE. 11

TABLE NO. 13

CITY OF RIVERSIDE WATER PRODUCTION FROM SAN BERNARDINO BASIN AREA AND DELIVERIES WITHIN SAN BERNARDINO COUNTY AND EXPORT TO RIVERSIDE COUNTY 12

TABLE NO. 14

CITY OF RIVERSIDE AND UNIVERSITY OF CALIFORNIA EXTRACTIONS FROM BUNKER HILL BASIN IN SAN BERNARDINO BASIN AREA 13

TABLE NO. 15

THE GAGE CANAL COMPANY WATER PRODUCTION FROM BUNKER HILL BASIN, RIVERSIDE BASIN IN SAN BERNARDINO COUNTY AND RIVERSIDE BASIN IN RIVERSIDE COUNTY 14

TABLE NO. 16

THE GAGE CANAL COMPANY WATER PRODUCTION FROM BUNKER HILL BASIN DELIVERED IN SAN BERNARDINO COUNTY & RIVERSIDE COUNTY TO EAST RIVERSIDE WATER COMPANY 15

TABLE NO. 17

THE GAGE CANAL COMPANY WATER PRODUCTION FROM BUNKER HILL AND RIVERSIDE BASINS SITUATED IN SAN BERNARDINO COUNTY WITH DELIVERIES MADE IN SAN BERNARDINO COUNTY & EXPORTS TO RIVERSIDE COUNTY 16

TABLE NO. 18

GAGE CANAL WATER PRODUCTION FROM SAN BERNARDINO BASIN AREA AND DELIVERIES WITHIN SAN BERNARDINO COUNTY AND EXPORTS TO RIVERSIDE COUNTY FOR BASE PERIOD 1959-1963 AND SUBSEQUENT YEARS 17

TABLE NO. 19

RIVERSIDE HIGHLAND WATER COMPANY WATER PRODUCTION FROM LYTTLE AND BUNKER HILL BASINS IN SAN BERNARDINO BASIN AREA 18

TABLE NO. 20

RIVERSIDE HIGHLAND WATER CO. WATER PRODUCTION FROM COLTON BASIN 19

TABLE NO. 21

RIVERSIDE HIGHLAND WATER CO. WATER PRODUCTION FROM RIVERSIDE BASIN IN SAN BERNARDINO AND RIVERSIDE COUNTIES 20

TABLE NO. 22

RIVERSIDE HIGHLAND WATER COMPANY WATER SUPPLY FROM OTHER COMPANIES AND RIVERSIDE HIGHLAND CO. PRODUCTION 21

TABLE NO. 23, 24, 25, 26 & 27 - See Volume 5-1974 for data

TABLE NO. 23R

RIVERSIDE HIGHLAND WATER COMPANY DISTRIBUTION OF EXTRactions. 22
Replaces Tables 28, 29, 30, 31 after 1989.

TABLE NO. 28

RIVERSIDE HIGHLAND WATER COMPANY IRRIGATION AND DOMESTIC DELIVERIES AND PRODUCTION REQUIRED IN RIVERSIDE & SAN BERNARDINO COUNTIES. 22x

TABLE NO. 29

RIVERSIDE HIGHLAND WATER COMPANY WATER PRODUCTION SHOWN ON RECORDATION FILING DELIVERED FOR IRRIGATION & DOMESTIC USES WITHIN BOTH RIVERSIDE AND SAN BERNARDINO COUNTIES. 23x

TABLE NO. 30

RIVERSIDE HIGHLAND WATER COMPANY WATER PRODUCTION FROM LYTTLE, BUNKER HILL, COLTON & RIVERSIDE BASINS IN SAN BERNARDINO AND RIVERSIDE COUNTIES AND THE DELIVERY OF THE PRODUCTION IN SAN BERNARDINO AND RIVERSIDE COUNTIES. 24x

TABLE NO. 31

RIVERSIDE HIGHLAND WATER COMPANY WATER PRODUCTION FROM LYTTLE, BUNKER HILL, COLTON & RIVERSIDE BASINS IN SAN BERNARDINO AND RIVERSIDE COUNTIES AND THE DELIVERY OF THE PRODUCTION IN SAN BERNARDINO & RIVERSIDE COUNTIES. 27x

TABLE NO. 31-A

TOTAL PRODUCTION BY RIVESIDE HIGHLAND WATER COMPANY FROM THE SAN BERNARDINO BASIN AREA (INCLUDES LYTTLE AND BUNKER HILL BASINS) AS DELIVERED IN SAN BERNARDINO AND RIVERSIDE COUNTIES 28

TABLE NO. 31-B - Not required for updating after 1970.

TABLE NO. 32

MEEKS & DALEY WATER COMPANY AND AGUA MANSA WATER COMPANY WATER PRODUCTION FROM THE SAN BERNARDINO BASIN AREA AND THE COLTON BASIN AREA. 29

TABLE NO. 33

Page

MEEKS & DALEY WATER COMPANY AND AGUA MANSA WATER COMPANY
WATER PRODUCTION FROM THE SAN BERNARDINO BASIN AREA AND
THE COLTON BASIN AREA DELIVERED IN SAN BERNARDINO COUNTY
AND EXPORTED TO RIVERSIDE COUNTY 30

TABLE NO. 34

MEEKS & DALEY WATER COMPANY WATER PRODUCTION FROM SAN
BERNARDINO BASIN AREA AND DELIVERIES WITHIN SAN BERNARDINO
COUNTY AND EXPORT TO RIVERSIDE COUNTY 31

TABLE NO. 35

UNIVERSITY OF CALIFORNIA WATER PRODUCTION FROM BUNKER
HILL BASIN IN THE SAN BERNARDINO BASIN AREA AND EXPORT
TO RIVERSIDE COUNTY 32

TABLE NO. 36

UNIVERSITY OF CALIFORNIA WATER PRODUCTION FROM SAN
BERNARDINO BASIN AREA AND EXPORT TO RIVERSIDE COUNTY 33

TABLE NO. 36-A

EXTRACTIONS BY PLAINTIFFS FROM THE SAN BERNARDINO BASIN
AREA THROUGH THE CURRENT YEAR 34

TABLE NO. 36-B

TOTAL PLAINTIFF EXTRACTIONS FROM SAN BERNARDINO
BASIN AREA 36

TABLE NO. 36-C

PLAINTIFF EXTRACTIONS FROM SAN BERNARDINO BASIN AREA
DELIVERIES IN SAN BERNARDINO BASIN AREA 37

TABLE NO. 36-D

PLAINTIFF EXTRACTIONS FROM SAN BERNARDINO BASIN AREA
DELIVERIES IN COLTON & RIVERSIDE BASINS IN SAN BERNARDINO
COUNTY 38

TABLE NO. 36-E

PLAINTIFF EXTRACTIONS FROM SAN BERNARDINO BASIN AREA
DELIVERIES OUTSIDE SAN BERNARDINO VALLEY 39

TABLE NO. 37

RIVERSIDE ENTITIES PRODUCTION AND DELIVERY FROM COLTON
BASIN AREA FOR USE WITHIN SAN BERNARDINO COUNTY AND
RIVERSIDE COUNTY. 40

	<u>Page</u>
<u>TABLE NO. 38</u>	
SAN BERNARDINO ENTITIES PRODUCTION FROM COLTON BASIN AREA FOR USE WITHIN SAN BERNARDINO COUNTY	42
<u>TABLE NO. 38-A</u>	
COLTON BASIN EXTRACTIONS BY RIVERSIDE ENTITIES AND PLACE OF USE	43
<u>TABLE NO. 39</u>	
VERIFIED EXTRACTIONS FROM COLTON BASIN AREA BY SAN BERNARDINO AND RIVERSIDE COUNTY ENTITIES FOR USE WITHIN EACH COUNTY	44
<u>TABLE NO. 39-A</u>	
GROUND WATER EXTRACTIONS BY RIVERSIDE ENTITIES FROM COLTON BASIN AREA FOR USE IN RIVERSIDE & SAN BERNARDINO COUNTIES FROM 1976 THROUGH CURRENT YEAR	46
<u>TABLE NO. 40</u>	
RIVERSIDE CEMENT COMPANY, WATER PRODUCTION FROM RIVERSIDE GROUND WATER BASIN SITUATED WITHIN SAN BERNARDINO COUNTY	48
<u>TABLE NO. 41</u>	
RIVERSIDE CEMENT COMPANY, WATER PRODUCTION FROM RIVERSIDE GROUND WATER BASIN WITHIN SAN BERNARDINO COUNTY FOR PERIOD 1971 THROUGH CURRENT YEAR AND PRODUCTION DELIVERED IN RIVERSIDE AND SAN BERNARDINO COUNTIES	49
<u>TABLE NO. 42</u>	
CITY OF RIVERSIDE IRRIGATION & DOMESTIC DIVISIONS WATER PRODUCTION FROM RIVERSIDE GROUND WATER BASIN WITHIN SAN BERNARDINO COUNTY FOR PERIOD 1971 THROUGH CURRENT YEAR AND PRODUCTION DELIVERED IN RIVERSIDE AND SAN BERNARDINO COUNTIES. . .	50
<u>TABLE NO. 43</u>	
CITY OF RIVERSIDE IRRIGATION & DOMESTIC DIVISIONS, GAGE CANAL COMPANY, WATER PRODUCTION FROM RIVERSIDE GROUND WATER BASIN WITHIN SAN BERNARDINO COUNTY FOR PERIOD 1971 THROUGH CURRENT YEAR, AND PRODUCTION DELIVERED IN RIVERSIDE AND SAN BERNARDINO COUNTIES	51
<u>TABLE NO. 44</u>	
INTER COUNTY WATER COMPANY WATER PRODUCTION FROM RIVERSIDE GROUND WATER BASIN WITHIN SAN BERNARDINO COUNTY FOR PERIOD 1971 THROUGH CURRENT YEAR AND PRODUCTION DELIVERED IN RIVERSIDE AND SAN BERNARDINO COUNTIES	52

TABLE NO. 45

JURUPA WATER COMPANY WATER PRODUCTION FROM RIVERSIDE
GROUND WATER BASIN WITHIN SAN BERNARDINO COUNTY FOR
PERIOD 1971 THROUGH CURRENT YEAR AND PRODUCTION DELIVERED
IN RIVERSIDE AND SAN BERNARDINO COUNTIES 53

TABLE NO. 46-A & 46-B

LA SIERRA WATER COMPANY WATER PRODUCTION FROM COLTON
BASIN AND THAT PART OF RIVERSIDE BASIN LOCATED WITHIN
SAN BERNARDINO COUNTY 54

TABLE NO. 47

LA SIERRA WATER COMPANY WATER PRODUCTION FROM COLTON
AND RIVERSIDE BASIN SITUATED WITHIN SAN BERNARDINO COUNTY
WITH DELIVERIES IN SAN BERNARDINO COUNTY AND EXPORTS
TO RIVERSIDE COUNTY 55

TABLE NO. 48

LA SIERRA WATER CO. WATER PRODUCTION FROM RIVERSIDE
GROUND WATER BASIN WITHIN SAN BERNARDINO COUNTY FOR
PERIOD 1971 THROUGH CURRENT YEAR AND PRODUCTION DELIVERED
IN RIVERSIDE AND SAN BERNARDINO COUNTIES 56

TABLE NO. 49

RIVERSIDE HIGHLAND WATER COMPANY WATER PRODUCTION FROM
RIVERSIDE GROUND WATER BASIN WITHIN SAN BERNARDINO COUNTY
FOR PERIOD 1971 THROUGH CURRENT YEAR AND PRODUCTION
DELIVERED IN RIVERSIDE AND SAN BERNARDINO COUNTIES 57

TABLE NO. 50

TEMESCAL WATER CO. WATER PRODUCTION FROM RIVERSIDE GROUND
WATER BASIN WITHIN SAN BERNARDINO COUNTY FOR PERIOD 1971
THROUGH CURRENT YEAR AND PRODUCTION DELIVERED IN RIVERSIDE
AND SAN BERNARDINO COUNTIES 58

TABLE NO. 51

WEST RIVERSIDE 350 INCH WATER COMPANY WATER PRODUCTION FROM
RIVERSIDE GROUND WATER BASIN WITHIN SAN BERNARDINO COUNTY
FOR PERIOD 1971 THROUGH CURRENT YEAR 59

TABLE NO. 52

GROUND WATER PRODUCTION FROM THAT PART OF THE RIVERSIDE GROUND
WATER BASIN SITUATED WITHIN SAN BERNARDINO COUNTY,
A PART IS USED IN SAN BERNARDINO COUNTY
AND THE REMAINDER EXPORTED TO RIVERSIDE COUNTY DURING
CALENDAR YEARS 1971 THROUGH CURRENT YEARS 60

TABLE NO. 52-A

Page

GROUND WATER PRODUCTION FROM THAT PART OF RIVERSIDE
GROUND WATER BASIN SITUATED WITHIN SAN BERNARDINO COUNTY,
A PART OF WHICH IS USED IN SAN BERNARDINO COUNTY AND THE
REMAINDER EXPORTED TO RIVERSIDE COUNTY DURING THE CALENDAR
YEARS 1976 THROUGH CURRENT YEAR 62

TABLE NO. 53

SAN BERNARDINO ENTITIES PRODUCTION FROM RIVERSIDE BASIN
AREA WITHIN SAN BERNARDINO COUNTY FOR THE PERIOD 1971
THROUGH CURRENT YEAR FOR USE WITHIN SAN BERNARDINO COUNTY 64

TABLE NO. 54

TOTAL VERIFIED EXTRACTATIONS FROM THAT PORTION OF THE RIVERSIDE
BASIN SITUATED IN SAN BERNARDINO COUNTY FOR THE PERIOD 1976
THROUGH CURRENT YEAR BY SAN BERNARDINO AND RIVERSIDE COUNTY
ENTITIES FOR USE WITHIN EACH COUNTY 65

TABLE NO. 55 - This table has not been updated after 1970.

TABLE NO. 56

TOTAL VERIFIED EXTRACTATIONS BY RIVERSIDE ENTITIES FROM THE
RIVERSIDE BASIN AREA WITHIN RIVERSIDE COUNTY FOR USE WITHIN
RIVERSIDE COUNTY 67

TABLE NO. 57

SUMMARY OF EXTRACTATIONS FROM SAN BERNARDINO BASIN AREA,
COLTON BASIN AREA, RIVERSIDE BASIN AREA IN SAN BERNARDINO
COUNTY, AND RIVERSIDE BASIN AREA IN RIVERSIDE COUNTY FOR
USE IN RIVERSIDE COUNTY 68

DIAGRAM B

RIVERSIDE HIGHLAND WATER COMPANY DIAGRAM ILLUSTRATING
THE PRODUCTION AND DISTRIBUTION NORTH AND SOUTH OF
RIVERSIDE-SAN BERNARDINO CO. LINE, YEARS 1985 THROUGH
CURRENT YEAR 69

TABLE NO. 1

CITY OF RIVERSIDE WATER PRODUCTION
BUNKER HILL BASIN
DOMESTIC & IRRIGATION DIVISIONS INCLUDING FORMER RIVERSIDE WATER CO.
IN SAN BERNARDINO BASIN AREA
(Quantities in Acre Feet by Calendar Year)

Line No.	From	Local Designation	State Well Number	Recordation Number	1971	1972	1973	1974	1975	1976	1977	1978	1979	1980	1981	1982
1	Rec. filling	*McCrary #1	IS-4W-1B3	3601457	0	0	0	0	0	0	0	0	0	0	0	0
2		*McCrary #2	IS-4W-1B2	3601458	0	0	0	0	0	0	0	0	0	0	0	0
3		*McCrary #3	IS-4W-1B	3601459	0	0	0	0	0	0	0	0	0	0	0	0
4		*McCrary #4	IS-4W-1B	3601460	0	0	0	0	0	0	0	0	0	0	0	0
5		*McCrary #5	IS-4W-1B	3601461	0	0	0	0	0	0	0	0	0	0	0	0
6		Pooler	IS-4W-1E1	3601462	1,927	1,498	0	0	0	0	0	0	0	0	0	0
7		Stiles	IS-4W-2A3	3601463	1,870	1,401	1,349	1,665	1,938	1,911	1,520	1,367	1,702	1,578	1,739	1,517
8		Schauer	IS-4W-2L1	3601489	568	525	83	527	560	406	633	442	658	570	366	183
9		Garner #1	IS-4W-2P6	3601464	755	566	392	958	1,029	598	448	546	654	602	753	742
10		Garner #2	IS-4W-2Q1	3601465	669	506	419	352	527	602	302	373	582	470	238	507
11		*Garner #3	IS-4W-2Q7	3601466	0	0	0	0	0	0	0	0	0	0	0	0
12		Garner #4	IS-4W-2Q6	3601467	771	460	525	749	881	874	669	931	1,275	865	365	894
13		Garner #5	IS-4W-2P1	3601468	2,100	2,206	2,411	1,438	2,422	2,237	1,599	1,806	1,904	1,598	1,485	1,565
14		*Paine Hot	IS-4W-22A1	3601469	0	0	0	0	0	0	0	0	0	0	0	0
15		Thorn #1 *	IS-4W-22C1	3601016	-	-	-	-	-	-	-	-	-	-	-	-
16		*Thorn #2 **	IS-4W-22G15	3601470	-	-	-	-	-	-	-	-	-	-	-	-
17		Thorn #3	IS-4W-22G14	3601471	502	94	0	0	1,077	31	0	0	0	0	0	266
18		*Thorn #4	IS-4W-22G11	3601472	0	0	0	0	0	0	0	0	0	0	0	0
19		Thorn #5	IS-4W-22G16	3601473	359	0	0	0	494	0	0	0	0	0	0	16
20		Thorn #6	IS-4W-22G18	3601474	0	0	0	0	0	0	0	0	0	0	0	0
21		Thorn #7	IS-4W-22G17	3601475	0	0	0	0	0	0	0	0	0	0	0	2
22		Thorn #8	IS-4W-22G19	3601476	134	121	0	323	140	0	0	0	0	0	0	7
23		*Thorn #9	IS-4W-22B01	3601477	0	0	0	0	0	0	0	0	0	0	0	0
24		Thorn #10	IS-4W-22B3	3601478	0	40	27	47	5	37	12	0	0	0	0	146
25		Thorn #11	IS-4W-22B5	3601479	0	0	0	0	0	0	0	0	0	0	0	0
26		Thorn #12 **	IS-4W-22B7	3601470	1,162	1,054	502	1,345	976	909	743	776	582	578	644	708
27		Warm Creek Rising Water	IS-4W-21P	3601496	0	0	0	0	0	-	0	0	0	0	0	0
28																
29																
29a																
29b																
29c																
30	Sub Total				10,817	8,471	5,708	7,411	10,049	7,605	5,926	6,261	7,357	6,261	5,044	6,553

*Thorn No. 1 well sold to C.E.P. Co., no production by C. of R. Irrig. Division after 1958. (So. Calif. Edison)

**Thorn #12 replacement well for Thorn #2.

FOR YEARS PRECEDING 1971: Refer to Volume 5, August 1976, Page I-9

* Abandoned &/or File Closed

+26AF added to 1981 production as a correction to 1980 extraction

TABLE NO. 1
CITY OF RIVERSIDE WATER PRODUCTION
BUNKER HILL BASIN
DOMESTIC & IRRIGATION DIVISIONS INCLUDING FORMER RIVERSIDE WATER CO.
IN SAN BERNARDINO BASIN AREA

(Quantities in Acre Feet by Calendar Year)

Line #	Local Designation	State Well #	Recordation #	1983	1984	1985	1986	1987	1988	1989	1990	1991	1992	1993	1994	1995
1	o McCrary # 1	1S/4W01B03S	3601457	0	0	0	0	0	0	0	0	0	0	0	0	0
2	o McCrary # 2	1S/4W01B02S	3601458	0	0	0	0	0	0	0	0	0	0	0	0	0
3	o McCrary # 3	1S/4W01B	3601459	0	0	0	0	0	0	0	0	0	0	0	0	0
4	o McCrary # 4	1S/4W01B	3601460	0	0	0	0	0	0	0	0	0	0	0	0	0
5	o McCrary # 5	1S/4W01B	3601461	0	0	0	0	0	0	0	0	0	0	0	0	0
6	o Poole	1S/4W01E01S	3601462	0	0	0	0	0	0	0	0	0	0	0	0	0
7	o Stiles	1S/4W02A03S	3601463	1,779	1,848	2,105	1,899	1,452	1,363	1,270	1,114	717	225	679	768	0
8	o Scheurer	1S/4W02L01S	3601489	37	159	436	655	76	451	231	131	347	553	826	220	0
9	o Garner # 1	1S/4W02P06S	3601464	376	1,026	595	808	836	867	594	775	760	769	723	556	0
10	o Garner # 2	1S/4W02Q03S	3601465	196	54	419	341	416	536	524	543	462	500	461	293	0
11	o Garner # 3	1S/4W02Q07S	3601466	0	0	0	0	0	0	0	0	0	0	0	0	0
12	o Garner # 4	1S/4W02Q06S	3601467	74	185	895	668	744	842	644	746	0	0	0	0	0
13	o Garner # 5	1S/4W02P01S	3601468	1,602	1,639	1,292	1,942	1,805	2,224	2,027	2,024	1,713	1,701	1,388	1,172	0
14	o Paine Hot	1S/4W22A01S	3601469	0	0	0	0	0	0	0	0	0	0	0	0	0
15	o Thorn # 1 *	1S/4W22G01S	3601016	-	-	-	-	-	-	-	-	-	-	-	-	-
16	o Thorn # 2 **	1S/4W22G15S	3601470	-	-	-	-	-	-	-	-	-	-	-	-	-
17	o Thorn # 3	1S/4W22G14S	3601471	0	0	1,103	12	0	0	0	0	859	111	0	0	0
18	o Thorn # 4	1S/4W22G11S	3601472	0	0	0	0	0	0	0	0	0	0	0	0	0
19	o Thorn # 5	1S/4W22G16S	3601473	0	0	525	6	0	0	0	0	487	61	100	1	0
20	o Thorn # 6	1S/4W22G18S	3601474	0	0	311	2	0	0	0	0	98	22	0	0	0
21	o Thorn # 7	1S/4W22G17S	3601475	0	0	322	2	0	0	0	0	93	0	0	0	0
22	o Thorn # 8	1S/4W22G19S	3601476	0	0	0	0	0	0	0	0	0	0	0	0	0
23	o Thorn # 9	1S/4W22B01S	3601477	0	0	0	0	0	0	0	0	0	0	0	0	0
24	o Thorn # 10	1S/4W22B03S	3601478	144	0	0	0	0	46	28	19	155	203	90	7	0
25	o Thorn # 11	1S/4W22B05S	3601479	0	0	0	0	0	0	0	0	0	0	0	0	0
26	o Thorn # 12 **	1S/4W22B07S	3601470-	1,345	0	515	1,552	1,593	1,277	1,112	160	1,200	1,021	907	1,421	0
27	o Warm Ck Rising Wtr.	1S/4W21P	3601496	-	-	-	-	-	-	-	-	-	-	-	-	-
28																
29																
30	Sub Total	(Line 1 - 30)		5,553	4,911	8,518	7,887	6,922	7,606	6,430	5,512	6,891	5,166	5,174	4,438	0

o Abandoned &/or File Closed.
 * Thorn No. 1 sold to C.E.P. (So Calif. Edison), in City production after 1958.
 ** Thorn # 12 replacement well for Thorn # 2.
 * Located in Colton Basin, see Volume 2.

**CITY OF RIVERSIDE WATER PRODUCTION
BUNKER HILL BASIN
DOMESTIC & IRRIGATION DIVISIONS INCLUDING FORMER RIVERSIDE WATER CO.
IN SAN BERNARDINO BASIN AREA**

(Quantities in Acre Feet by Calendar Year)

Line No.	From	Local Designation	State Well Number	Recordation Number	1971	1972	1973	1974	1975	1976	1977	1978	1979	1980	1981	1982
31	Rec. filling	*Cooley #E	1S-4W-2P4	3601220	0	0	0	0	0	0	0	0	0	0	0	0
32		*Cooley #C	1S-4W-2P3	3601224	0	0	0	0	0	0	0	0	0	0	0	0
33		*Cooley #D	1S-4W-2P2	3601225	0	0	0	0	0	0	0	0	0	0	0	0
34		*Cooley #F	1S-4W-2L2	3601226	0	0	0	0	0	0	0	0	0	0	0	0
35		*Cooley #G	1S-4W-2R2	3601227	0	0	0	0	0	0	0	0	0	0	0	0
36		Cooley #H	1S-4W-11D2	3601228	1,420	1,053	494	725	1,045	923	1,065	1,116	1,209	1,092	1,125	643
37		Cooley #I	1S-4W-11D3	3601229	3,580	2,606	4,089	3,743	3,328	5,367	2,756	2,318	2,884	2,513	3,086	2,017
38		*Cooley #A	1S-4W-11D4	3601232	0	0	0	0	0	0	0	0	0	0	0	0
39		*Cooley #B	1S-4W-11D1	3601432	0	0	0	0	0	0	0	0	0	0	0	0
40		Raub #1	1S-4W-14P2	3601218	0	0	0	0	0	0	0	0	0	0	0	0
41		Raub #2	1S-4W-23C2	3601219	904	724	772	939	812	542	699	431	466	572	189	495
42		Raub #4	1S-4W-23C3	3601238	1,267	1,074	2,001	2,024	1,333	1,747	1,221	1,328	1,632	971	1,374	1,306
43		Raub #3	1S-4W-14P6	3601239	342	216	294	605	748	444	502	97	603	661	199	562
43a		Raub #5	1S-4W-14N9	3602484	0	1,353	2,465	3,731	1,544	2,966	2,277	2,697	3,335	2,306	1,861	2,249
44		*Byrne	1S-4W-22B2	3601237	0	0	0	0	0	0	0	0	0	0	0	0
45		Warren #3	1S-4W-22H3	3601230	484	180	222	408	21	222	221	275	173	105	60	132
46		Warren #2	1S-4W-22H1	3601231	784	357	603	1,124	830	666	473	783	344	790	711	299
47		Warren #1	1S-4W-22H4	3601240	1,921	1,614	1,809	1,700	1,785	1,496	573	1,030	902	939	468	485
48		Warren #4	1S-4W-22H2	3601243	2,737	2,012	1,822	2,875	2,479	1,450	1,258	1,678	1,517	2,022	2,096	1,772
49		Hunt #6 *	1S-4W-27A11	3601242	225	209	249	547	241	22	542	393	397	1	1	77
50		*Hunt #8 *	1S-4W-27A7	3601241	0	0	0	0	0	0	0	0	0	0	0	0
51		*Hunt #9 *	1S-4W-27A8	3601242	0	0	0	0	0	0	0	0	0	0	0	0
52		Hunt #10 *	1S-4W-27A9	3601244	446	600	933	1,577	1,010	600	899	645	738	6	510	25
53		Hunt #11 *	1S-4W-27A10	3601245	0	0	0	0	10	31	462	0	0	0	0	86
54		Stewart #21	1S-4W-27A13	3601233	0	0	0	0	0	0	0	0	0	0	0	0
55		*Stewart #19	1S-4W-27A19	3601234	0	0	0	0	0	0	0	0	0	0	0	0
56		*Stewart #20	1S-4W-27H1	3601431	12	5	32	11	13	4	26	3	4	3	4	1
56a		Raub #6	1S-4W-14N108	3602778	0	0	0	0	0	0	0	0	0	0	0	0
56b																
56c																
57		Lines 31 thru 56	Sub Total		14,122	12,003	15,785	20,009	15,199	14,480	12,974	12,784	14,204	12,614	15,319	12,969
58																
59		Sub Total	Sheet No. 1	Line 30	10,817	8,471	5,708	7,411	10,049	7,605	5,926	6,261	7,357	6,261	5,044	6,553
60		Sub Total	Sheet No. 2	Line 57	14,122	12,003	15,785	20,009	15,199	14,480	12,974	12,784	14,204	12,614	15,319	12,969
61		Total Production Bunker Hill			24,939	20,474	21,493	27,420	25,248	22,085	18,900	19,045	21,561	18,875	20,363	19,522
62																
63		Meeks & Daley	Sta. 59	3601887	0	0	0	275	1,649	1,895	1,848	1,385	1,231	1,650	2,496	1,471
64		Gage Canal Co.	30-1 & Gage Stewart		2,854	1,900	2,446	2,095	1,577	0**	0	0**	0**	0**	0**	0**
65		Total Lines			27,793	22,374	23,939	29,790	28,474	23,980	20,748	20,440	22,792	20,525	22,859	20,993

ADDITIONAL DELIVERIES FROM OTHER COMPANIES

* * 30-1 & Gage Stewart removed after covering of the canal in 1975
* Extractions from Hunt #6, 8, 9, 10, & 11 by City of Riverside only - University of California production from these wells reported under the Regents of the University
FOR YEARS PRECEDING 1977, refer to Volume 5, August 1977, Page 1-12
* Abandoned G/or-File Closed

TABLE NO. 1
CITY OF RIVERSIDE WATER PRODUCTION
BUNKER HILL BASIN
DOMESTIC & IRRIGATION DIVISIONS INCLUDING FORMER RIVERSIDE WATER CO.
IN SAN BERNARDINO BASIN AREA

(Quantities in Acre Feet by Calendar Year)

Line #	Local Designation	State Well #	Recordation #	1983	1984	1985	1986	1987	1988	1989	1990	1991	1992	1993	1994	1995
31	Cooley E	1S/4W02P04S	3601220	0	0	0	0	0	0	0	0	0	0	0	0	0
32	Cooley C	1S/4W02P03S	3601224	0	0	0	0	0	0	0	0	0	0	0	0	0
33	Cooley D	1S/4W02P02S	3601225	0	0	0	0	0	0	0	0	0	0	0	0	0
34	Cooley F	1S/4W02L02S	3601226	0	0	0	0	0	0	0	0	0	0	0	0	0
35	Cooley G	1S/4W02N02S	3601227	0	0	0	0	0	0	0	0	0	0	0	0	0
36	Cooley H	1S/4W11D02S	3601228	1,138	907	1,489	1,160	633	933	820	864	1,003	1,032	1,132	898	
37	Cooley I	1S/4W11D03S	3601229	3,242	3,221	3,680	2,264	2,239	2,505	1,891	2,291	2,332	1,886	2,716	2,197	
38	Cooley A	1S/4W11D04S	3601232	0	0	0	0	0	0	0	0	0	0	0	0	0
39	Cooley B	1S/4W11D01S	3601432	0	0	0	0	0	0	0	0	0	0	0	0	0
40	Raub # 1	1S/4W14P02S	3601218	0	0	0	0	0	0	0	0	0	0	0	0	0
41	Raub # 2	1S/4W23C02S	3601219	222	3	96	0	37	250	169	64	99	285	254	342	
42	Raub # 4	1S/4W23C03S	3601238	1,649	1,775	2,201	1,425	1,957	1,096	1,005	1,029	1,628	1,326	1,602	1,228	
43	Raub # 3	1S/4W14P06S	3601239	221	43	236	460	89	340	321	205	280	342	273	343	
44	Raub # 5	1S/4W14N09S	3602484	3,359	3,747	3,351	4,223	3,327	3,182	3,093	3,030	2,538	1,783	1,471	2,401	
45	Byrne	1S/4W22B02S	3601237	0	0	0	0	0	0	0	0	0	0	0	0	0
46	Warren # 3	1S/4W22H03S	3601230	2	0	276	72	17	201	44	103	51	116	115	177	
47	Warren # 2	1S/4W22H01S	3601231	517	1,111	1,185	725	842	801	717	1,075	884	570	277	506	
48	Warren # 1	1S/4W22H04S	3601240	1,014	490	467	749	1,105	1,175	996	999	2,119	1,765	1,383	1,742	
49	Warren # 4	1S/4W22H02S	3601243	1,559	2,592	2,844	2,526	3,077	2,374	1,586	1,805	1,243	1,583	1,744	1,833	
50	Hunt # 6 *	1S/4W27A11S	3602771	568	224	866	661	454	642	496	394	472	233	144	323	
51	Hunt # 8 *	1S/4W27A07S	3601241	0	0	0	0	0	0	0	0	0	0	0	0	0
52	Hunt # 9 *	1S/4W27A08S	3601242	0	0	0	0	0	0	0	0	0	0	0	0	0
53	Hunt # 10 *	1S/4W27A09S	3602772	1,547	1,307	1,170	726	912	782	694	845	1,027	791	460	536	
54	Hunt # 11 *	1S/4W27A10S	3602773	850	537	782	477	434	634	608	326	961	636	536	440	
55	Stewart # 21	1S/4W27A13S	3601233	0	0	0	0	0	0	0	0	0	0	0	0	0
56	Stewart # 19	1S/4W27A19S	3601234	0	0	0	0	0	0	0	0	0	0	0	0	0
57	Stewart # 20	1S/4W27H01S	3601431	1	1	1	3	1	1	1	3	1	1	1	1	1
58	Raub # 6	1S/4W14N10S	3602778	4,239	4,162	4,655	2,638	3,482	3,968	2,258	2,397	2,516	2,131	2,250	1,974	
59	Garner # 6	1S/4W02P09S	3603254	0	0	0	0	0	0	0	0	2,088	3,082	3,476	3,428	
59a	Raub # 8	1S/4W14	3603555	0	0	0	0	0	0	0	0	2,055	2,055	2,559	2,917	
60	Sub Total	(Lines 31 - 60)		20,128	20,120	23,299	18,109	18,606	18,884	14,699	15,430	19,242	19,617	20,393	21,286	
61																
62	Sub Total	(Lines 1 - 30)		5,563	4,911	8,518	7,887	6,922	7,606	6,430	5,512	6,891	5,166	5,174	4,438	
63																
64	TOTAL PRODUCTION FROM BUNKER HILL BASIN			25,681	25,031	31,817	25,996	25,528	26,490	21,129	20,942	26,133	24,783	25,567	25,724	
65																
66	ADDITIONAL DELIVERIES FROM OTHER COMPANIES			2,317	2,567	2,492	2,660	2,274	1,482	3,043	3,389	2,997	3,285	2,620	3,127	
67	MEKES & DALEY	Station 59	3601887						2,251	2,505	2,079	1,597	1,888	1,597	2,141	
68	MEKES & DALEY	Warren # 4	3602863						0	399	519	1,098	447	447	347	
69	MEKES & DALEY	Raub # 6	3602864						0	139	791	302	950	378	639	
70	NET WATER EXCHANGE WITH CITY OF SAN BERNARDINO								-769	0	0	0	0	198	0	
71																
72	TOTAL WATER FOR DISTRIBUTION	(Line 64+66)		27,998	27,598	34,309	28,656	27,802	27,972	24,172	24,331	29,130	28,068	28,187	28,851	
73																

o Abandoned &/or File Closed.
 * Figures shown for Hunt wells are for C of R use only, University of California reports its own usage.
 ** Gage 30-1 & Gage Stewart removed after covering of the Canal in 1975.

CITY OF RIVERSIDE WATER PRODUCTION
COLTON BASIN & RIVERSIDE BASIN IN SAN BERNARDINO CO.
DOMESTIC & IRRIGATION DIVISIONS INCLUDING FORMER RIVERSIDE WATER CO.
(Quantities in Acre Feet by Calendar Year)

Line No.	From	Local Designation	State Well Number	Recordation Number	1971	1972	1973	1974	1975	1976	1977	1978	1979	1980	1981	1982
1	Rec. filling	Johnson #1	1S-4W-21Q3	3601480	851	954	1	526	1,162	479	241	0	1	0	23	15
2	"	*Johnson #2	1S-4W-21R1	3601494	0	0	0	0	0	0	0	0	0	0	0	0
3	"	*Johnson #3	1S-4W-21Q1	3601495	0	0	0	0	0	0	0	0	0	0	0	0
4	"	Vaughn #1	1S-4W-21L1	3601481	1,193	956	0	378	816	67	0	456	3	0	31	22
5	"	Hocks #1	1S-4W-28C1	3601482	443	383	31	315	397	299	25	0	1	0	11	11
6	"	Mill	1S-4W-28D1	3602208	209	228	69	167	170	8	29	8	0	0	12	9
6a																
6b																
7	Lines 1 thru 6b	Total Production			2,696	2,521	101	1,386	2,545	853	295	464	5	0	77	57
RIVERSIDE BASIN - IN SAN BERNARDINO COUNTY																
8	Rec. filling	*Flume #1	1S-4W-29H2	3601483	0	0	0	0	0	0	0	0	0	0	0	0
9	"	Flume #2	1S-4W-29H1	3601484	855	1,856	1,778	547	530	0	401	7	15	1	6	2
10	"	Flume #3	1S-4W-29R1	3601485	161	496	486	364	103	3	192	1	0	0	15	8
11	"	Flume #4	1S-4W-29Q3	3601486	8	404	144	533	1,030	1,615	561**	0	0	8	0	12
12	"	*Flume #5	1S-4W-29Q1	3601487	0	0	0	0	0	0	0	0	0	0	0	0
12a	"	Flume #6	1S-4W-29Q4	3602486	0	0	0	144	408	832	45**	0	0	2	0	2
12b																
13	Lines 8 thru 12b	Sub Total			1,024	2,736	2,408	1,588	2,071	2,452	1,199	8	15	11	21	24
14																
15	Rec. filling	Twin Buttes #6	1S-5W-25R2	3600898	406	173	0	1,539	807	426	69	0	0	0	0	0
16	"	Pellissier River	1S-5W-36Q	3601088	0	0	0	0	0	0	0	0	0	0	0	0
17	"	Pellissier														
17	"	Agua Mansa	1S-5W-36L1	3601236	157	55	0	3	12	2	7	7	19	25	23	25
18	"	*Pellissier														
18	"	La-Loma	2S-5W-1G1	3601235	0	0	0	0	0	0	0	0	0	0	0	0
19	"	Pellissier Main	2S-5W-1G2	3601223	13	47	40	103	77	117	265	238	558	1,551	1,489	2,063
19	"	Pellissier														
20	Lines 15 thru 19	Domestic Sub Total			4	5	5	5	5	7	7	6	10	15	14	14*
21	Lines 15 thru 19	Sub Total			174	107	45	111	94	126	279	271	587	1,591	1,526	2,102*
22	Rec. filling	Putnam L.L.	2S-4W-6Q3	3601271	*	*	*	*	*	*	*	*	*	*	*	*
23	Rec. filling	Williams	2S-5W-1Q1	3601488	*	*	*	*	*	*	*	*	*	*	*	*
24	Rec. filling	Ojurupa #1	2S-5W-2R	3601490	381	321	277	3	322	649	359	0	0	0	0	0
24	Rec. filling	Ojurupa #3	2S-5W-2R3	3601491	902	942	563	910	852	936	787	0	0	0	0	0
25	Rec. filling	Ojurupa #4	2S-5W-2R2	3601492	136	138	307	466	281	192	102	0	0	0	0	0
26	Rec. filling	Ojurupa #5	2S-5W-2R1	3601493	1,452	1,453	1,273	1,504	1,411	1,564	1,317	0	0	0	0	0
27	Rec. filling	Ojurupa #6	2S-5W-2Q7	3602234	62	30	113	2	0	0	0	0	0	0	0	0
27a		Mason	2S-5W-2													
27b	Rec. filling	Jucupa #7	2S-5W-20	3602148								1,085	2,234	95	0	0
28	Lines 21 thru 27b	Sub Total**			2,933	2,884	2,533	2,885	2,866	3,341	2,565	1,085	2,234	104	1,347	1,489
29	Total Lines	Total Production			4,131	5,747	4,986	4,584	5,031	5,919	4,043	1,364	2,836	1,706	2,894	3,615*
30	Total Lines	Total Production			4,537	5,920	4,986	6,123	5,838	6,345	4,112	1,364	2,836	1,706	2,894	3,615*
29a	29a	29a														

*Change of Owner, to Stapakif, William S., in calendar year 1974.
FOR YEARS PRECEDING 1971: Refer to Volume 5, August 1976, Page I-15
** A portion of the flow from Flume 4 & 6 is leased to LaSietra Water Co.
Amount shown here is Riverside's production only.
* Corrected during 1986 verification

TABLE NO. 2

CITY OF RIVERSIDE WATER PRODUCTION
 COLTON BASIN & RIVERSIDE BASIN IN SAN BERNARDINO CO.
 DOMESTIC & IRRIGATION DIVISIONS INCLUDING FORMER RIVERSIDE WATER CO.

(Quantities in Acre Feet by Calendar Year)

Line #	Local Designation	State Well #	Recordation #	1983	1984	1985	1986	1987	1988	1989	1990	1991	1992	1993	1994	1995
1	o Johnson #1	1S/4W21Q03S	3601480	0	0	0	0	0	0	0	0	0	0	0	0	0
2	o Johnson #2	1S/4W21P01S	3601494	0	0	0	0	0	0	0	0	0	0	0	0	0
3	o Johnson #3	1S/4W21Q01S	3601495	0	0	0	0	0	0	0	0	0	0	0	0	0
4	o Johnson #4	1S/4W21L04S	3603255	0	0	0	0	0	0	0	0	0	0	0	0	0
5	o Johnson #5															
6	o Vaughn #1	1S/4W21L01S	3601481	0	0	695	0	0	0	0	0	0	0	0	0	0
7	o Meek #1	1S/4W28C01S	3601482	0	0	0	0	0	0	0	0	0	0	0	0	0
8	o Mills	1S/4W28D01S	3602208	0	0	0	0	0	519	131	428	307	311	466		
9	Total Production			0	0	695	0	0	519	131	428	307	311	466		
10																
11																
12	o Flume #1	1S/4W29H02S	3601483	0	0	0	0	0	0	0	0	0	0	0	0	0
13	o Flume #2	1S/4W29H01S	3601484	18	6	4	6	11	29	11	6	507	917	347	50	
14	o Flume #3	1S/4W29R01S	3601485	2	0	29	50	21	4	18	7	1,692	344	548	131	
15	o Flume #4	1S/4W29Q03S	3601486	25	0	28	127	0	0	15	0	0	0	0	0	
16	o Flume #5	1S/4W29Q01S	3601487	0	0	0	0	0	0	0	0	0	0	0	0	0
17	o Flume #6	1S/4W29Q04S	3602486	12	3	18	10	17	35	20	8	1,174	845	653	234	
18	Sub Total *			57	9	79	193	49	68	64	21	3,373	2,106	1,548	415	
19	Twin Buttes #6	1S/5W25R04S	3600898-	0	0	0	0	12	1,199	407	355	0	0	0	0	0
20																
21	o Pelissier River	1S/5W36Q	3301088	0	0	0	0	0	0	0	0	0	0	0	0	0
22	o Pelissier Agua Mansa	1S/5W36L01S	3601236	26	58	29	93	65	21	27	28	28	90	69	72	
23	o Pelissier La Loma	2S/5W01G01S	3601235	0	0	0	0	0	0	0	0	0	0	0	0	0
24	o Pelissier Main	2S/5W01G02S	3601223	1,866	387	652	0	0	16	12	966	959	240	0	0	0
25	o Pelissier Domestic	2S/5W01J03S	3601221	41	3	33	24	22	21	20	17	18	4	0	0	0
26	Sub Total Lines 21-25 (Pelissier Ranch)			1,933	448	714	117	87	58	59	1,011	1,005	334	69	72	
27																
28	o Marcy C.E.	Prescriptive Rights Only		-	-	-	-	-	-	-	-	-	-	-	-	-
29	o Putnam L.L.	2S/4W06Q03S	3601271	-	-	-	-	-	-	-	-	-	-	-	-	-
30	o Williams	2S/5W01Q01S	3601488	0	0	0	0	0	0	0	0	0	0	0	0	0
31	o Jurupa #1	2S/5W02R	3601490	0	0	0	0	0	0	0	0	0	0	0	0	0
32	o Jurupa #3	2S/5W02R03S	3601491	0	0	0	0	0	0	0	0	0	0	0	0	0
33	o Jurupa #4	2S/5W02R02S	3601492	0	0	0	0	0	0	0	0	0	0	0	0	0
34	o Jurupa #5	2S/5W02R01S	3601493	0	0	0	0	0	0	0	0	0	0	0	0	0
35	o Jurupa #6	2S/5W02Q07S	3602234	0	0	0	0	0	0	0	0	0	0	0	0	0
36	o Jurupa #7	2S/5W02Q08S	3602748	591	2,434	2,400	2,032	1,614	1,990	2,088	1,822	1,511	1,398	947	1,133	
37	o Mason	2S/5W02Q		0	0	0	0	0	0	0	0	0	0	0	0	0
38	o Van Buren #1	2S/4W05E01S	3603117							3,592	3,872	3,652	3,132	3,109	3,311	
39	o Van Buren #2	2S/4W05E02S	3603118							3,984	3,902	3,662	3,373	3,627	3,272	
40	Sub Total Lines 28-39			591	2,434	2,400	2,032	1,614	1,990	9,664	9,596	8,825	7,903	7,683	7,716	
41																
42																
43	Total Production			2,561	2,891	3,193	2,342	1,762	3,315	10,494	10,903	13,403	10,343	9,300	8,203	
44	o Abandoned &/or File Closed.															
45	* A portion of the flows from Flume 4 & 6 can be leased to the La Sierra Water Co., portion shown is Riverside's production only.															

TABLE NO. 2

CITY OF RIVERSIDE WATER PRODUCTION
 FROM RIVERSIDE BASIN IN RIVERSIDE COUNTY
 DOMESTIC & IRRIGATION DIVISIONS INCLUDING FORMER RIVERSIDE WATER CO.
 (Quantities in Acre Feet by Calendar Year)

Line No.	From	Local Designation	State Well Number	Recordation Number	1971	1972	1973	1974	1975	1976	1977	1978	1979	1980	1981	1982
RIVERSIDE BASIN - IN RIVERSIDE COUNTY																
31	Rec. Filings	(Highgrove) Electric	2S-4W-7L1	3301287	329	898	1,313	1,612	1,344	225	1,119	162	424	2,435	2,541	131
32	Rec. Filings	*Palmyra	2S-4W-7N1	3301286	-	-	-	-	-	-	-	-	-	-	-	-
33	Rec. Filings	Palmyra #2	2S-4W-7N3	3301286-	415	783	562	1,829	1,275	345	605	840	1,564	2,056	320	0
34	Rec. Filings	*Cunningham	2S-5W-13Q1	3301285-	-	-	-	-	-	-	-	-	-	-	-	-
35	Rec. Filings	Cunningham #2	2S-5W-13Q2	3301285-	163	129	28	542	113	2,405	2,588	1,838	833	2,809	3,633	426
36	Rec. Filings	*First St.	2S-5W-24D1	3301284	480	673	406	692	670	748	970	545	708	1,179	1,016	866
37	Rec. Filings	Fill	2S-5W-23R1	3301288	625	1,262	1,039	1,105	766	469	207	420	1,276	478	674	230
38	Rec. Filings	Eleventh	2S-5W-23Q1	3301289	1,393	1,589	1,228	1,679	211	477	97	198	1,380	565	793	132
39	Rec. Filings	Highgrove No. 1	2S-4W-8E1	3301358	0	0	0	0	0	0	0	0	0	0	0	0
40	Rec. Filings	Highgrove No. 2	2S-4W-8D3	3301359	0	0	0	0	0	0	0	0	0	0	0	0
40a																
41	Rec. Filings	Highgrove No. 3	2S-4W-8D4	3301359-	0	0	0	0	0	0	0	0	0	0	0	0
42	Rec. Filings	*Lemona	2S-4W-19J1	3300686	0	0	0	0	0	0	0	0	0	0	0	0
43	Rec. Filings	Garner	2S-5W-12B1	3301075	300	275	253	251	220	248	257	177	265	328	243	198
44	Rec. Filings	*Russell	2S-5W-12A1	3301084	0	0	0	0	0	0	0	0	0	0	0	0
45	Rec. Filings	Twin Springs	2S-5W-12K2	3301073	3,119	3,736	2,841	3,111	2,526	3,504	2,435	1,822	1,978	2,434	2,968	2,674
45a	Rec. Filings	Russell B	2S-5W-12A	3302485	727	2,010	1,684	1,922	1,561	2,323	1,359	1,628	1,822	1,966	1,930	1,364
46	Rec. Filings	*Moore Griffith	2S-5W-12P1	3301076	642	891	801	1,476	1,606	1,363	1,395	718	1,157	1,217	1,754	681
47	Rec. Filings	Mulberry	2S-5W-23J1	3301074	363	406	125	773	471	557	5	0	24	0	94	0
48	Rec. Filings	Garner B	2S-5W-12B	3301959	1,049	1,548	1,350	992	581	1,528	1,552	1,875	1,033	1,156	1,332	1,411
48a																
49	Lines 31 thru 48	Sub Total			9,605	14,200	11,640	16,034	11,344	14,192	12,539	10,273	12,464	16,623	17,188	8,113
50	Rec. Filings	Clearwater	2S-5W-25F1	3300417	*	*	*	*	*	*	*	*	*	*	*	*
51	Rec. Filings	Brunton	2S-5W-12P2	3301077	357	361	281	244	326	289	282	270	199	313	119	87
52	Rec. Filings	Fairmount Park #1	2S-5W-14G2	3301082	691	471	868	864	0	0	440	692	7	1,503	169	298
53	Rec. Filings	Fairmount Park #2	2S-5W-14E1	3301851	687	2,381	2,441	2,065	525	873	117	0	34	0	112	77
54	Rec. Filings	Mori No. 2	2S-5W-14G3	3301635	1,442	1,537	1,161	1,517	287	122	134	452	596	307	2	472
55	Rec. Filings	*Springbrook Diver,	2S-5W-14K	3301086	-	-	0	0	0	0	0	0	0	0	0	0
56a	Rec. Filings	*Sanitary Fill	2S-5W-28A1	3301078	0	0	0	0	0	0	0	0	0	0	0	0
57	Rec. Filings	*Sanitary Fill Davis	2S-5W-28C1	3301079	0	0	0	0	0	0	0	0	0	0	0	0
58	Rec. Filings	*Jensen Slough	2S-5W-29G	3301087	1,089	**	**	**	**	**	**	**	**	**	**	**
59	Rec. Filings	Orange Acres														
59a	Rec. Filings	Mutual Water Co.	3S-5W-3F1	3301814	57	90	63	67	69	6	0	0	0	0	0	0
60	Rec. Filings	Lincoln Heights														
61	Rec. Filings	Water Co.														
62	Lines 52 thru 61	Sub Total			4,491	5,048	5,088	4,958	1,505	1,438	1,045	1,414	836	2,132	402	934
63	Total Lines 49+50+62				14,098	19,248	16,728	20,992	12,849	15,630	13,584	11,687	13,300	18,744	17,600	9,047

All quantities in above table were obtained from Verification of Extractions, Volume 4, for the appropriate year.

**Jensen Slough sold to Riverside County Parks Department in 1972, Water rights quit-deeded back to City in 1975.

*"Change of Owner" to Victoria Club
 Year 1968 City used 25 Ac. Ft. and
 Victoria Club used 97 Ac. Ft; Total = 122 Ac. Ft.

FOR YEARS PRECEDING 1971: Refer to Volume 5, August 1976, Page I-18
 *Abandoned &/or File Closed

TABLE NO. 2

CITY OF RIVERSIDE WATER PRODUCTION
 COLTON BASIN & RIVERSIDE BASIN IN SAN BERNARDINO CO.
 DOMESTIC & IRRIGATION DIVISIONS INCLUDING FORMER RIVERSIDE WATER CO.

(Quantities in Acre Feet by Calendar Year)

Line #	Local Designation	State Well #	Recordation #	1983	1984	1985	1986	1987	1988	1989	1990	1991	1992	1993	1994	1995
Riverside Basin in Riverside County																
46	Electric Street	2S/4W07L01S	3301287	614	2,742	2,216	2,673	3,251	2,983	4,072	3,913	3,302	3,151	4,035	3,304	
47	Palmyrita #1	2S/4W07N01S	3301286	0	0	0	0	0	0	0	0	0	0	0	0	0
48	Palmyrita #2	2S/4W07N03S	3301286-	0	0	16	0	3	0	0	90	415	0	0	0	0
49	Cunningham #1	2S/5W13Q01S	3301285	0	0	0	0	0	0	0	0	0	0	0	0	0
50	Cunningham #2	2S/5W13Q02S	3301285-	1,166	341	0	0	0	0	0	0	0	0	0	0	0
51																
52	First Street	2S/5W24D01S	3301284	769	1,083	22	35	8	438	781	491	609	1,385	1,433	1,055	
53	Fill	2S/5W23R01S	3301288	1,795	808	119	8	12	335	393	215	1,425	1,624	481	2,069	
54	Eleventh	2S/5W23Q01S	3301289	956	396	63	0	0	0	57	419	479	83	825	1,102	
55	Highgrove #1	2S/4W08E01S	3301358	0	0	0	0	0	0	0	0	0	0	0	0	0
56	Highgrove #2	2S/4W08D03S	3301359	0	0	0	0	0	0	0	0	0	0	0	0	0
57	Highgrove #3	2S/4W08D04S	3301359-	0	0	0	0	0	0	0	0	0	0	0	0	0
58	Lemona	2S/4W19J01S	3300686	0	0	0	0	0	0	0	0	0	0	0	0	0
59	Garner	2S/5W12B01S	3301075	158	220	168	6	11	15	9	10	8	8	8	7	
60	Russell	2S/5W12A01S	3301084	0	0	0	0	0	0	0	0	0	0	0	0	0
61	Twin Springs	2S/5W12K02S	3301073	1,865	2,951	1,676	2,184	1,900	960	1,648	3	0	0	0	0	0
62	Russell B	2S/5W12A03S	3302531	913	1,615	1,061	1,653	1,467	1,277	2,356	2,631	1,736	1,685	1,615	1,211	
63	Moore Griffith	2S/5W12P01S	3301076	763	1,069	221	855	61	28	0	1	0	0	0	1	
64	Mulberry	2S/5W23J01S	3301074	1	1	0	0	0	0	0	0	1	0	0	0	0
65	Garner B	2S/5W12B04S	3301959	699	1,411	810	1,004	1,508	1,387	3,104	2,698	2,579	784	1,755	1,851	
66	Garner C	2S/5W12C03S	3302472					1,769	2,495	3,782	3,706	3,025	2,854	2,538	1,870	
67	Garner D	2S/5W12B06S	3302618									1,090	2,316	2,099	1,373	
68																
69	Sub Total Lines 46-69			9,699	12,637	6,372	6,418	9,990	9,918	16,202	14,177	14,669	13,890	14,789	13,843	
70	Clearwater *	2S/5W25F01S	3300417	-	-	-	-	-	-	-	-	-	-	-	-	-
71																
72																
73	Brunton	2S/5W12P02S	3301077	265	394	0	381	137	179	160	158	0	0	0	0	0
74	Fairmount Park #1	2S/5W14G02S	3301082	461	207	415	33	165	135	141	139	141	139	28	299	
75	Fairmount Park #2	2S/5W14E01S	3301851	434	298	39	49	30	39	36	38	37	41	150	1,417	
76	Mori No. 2	2S/5W14G03S	3301635	540	571	403	77	216	155	161	160	158	156	146	38	
77	Springbrook Diversion	2S/5W14K	3301086	0	0	0	0	0	0	0	0	0	0	0	0	0
78	Sanitary Fill	2S/5W28C01S	3301078	0	0	0	0	0	0	0	0	0	0	0	0	0
79	Sanitary Fill, Davis	2S/5W28A01S	3301079	0	0	0	0	0	0	0	0	0	0	0	0	0
80	Jensen Slough **	2S/5W29G	3301087	0	0	0	0	0	0	0	0	0	0	0	0	0
81	Orange Acres Mutual	2S/5W02Q08S	3301814	0	0	0	0	0	0	0	0	0	0	0	0	0
82	Lincoln Heights Wtr	2S/5W02Q	3301940	0	0	0	0	0	0	0	0	0	0	0	0	0
83																
84																
85	Sub Total Lines 73-84			1,700	1,470	857	540	548	508	498	495	336	336	324	1,754	
86	Total Lines 69+71+85			11,399	14,107	7,229	8,958	10,538	10,426	16,700	14,672	15,005	14,226	15,113	15,597	

o Abandoned &/or File Closed.
 * Now owned by Victoria County Club.
 ** Jensen Slough sold to Riverside County Parks Dept in 1972. Water rights quit-beeded back to the City in 1975.

TABLE NO. 3

CITY OF RIVERSIDE
DOMESTIC AND IRRIGATION DIVISIONS
DELIVERIES MADE FROM WATER PRODUCED FROM THE
BUNKER HILL, COLTON, AND RIVERSIDE GROUND WATER BASINS SITUATED IN SAN BERNARDINO CO.

Year	Identification of Deliveries and Amounts Delivered in Ac. Ft.										Overlying Total Land of all Use Deliveries (9)	(10)
	(1)	(2)	(3)	(4)	(5)	(6)	(7)	(8)	(9)	(10)		
1971	0	0	300(c)	2,933	0	174	0	0	0	3,407		
1972	0	0	175(c)	2,884	0	107	0	0	0	3,166		
1973	0	0	77(c)	2,533	0	45	0	0	0	2,655		
1974	279	0	73(c)	2,865	0	111	0	0	0	3,348		
1975	0	0	72(c)	2,866	0	94	0	0	0	3,032		
1976	0	0	80(c)	3,341	0	126	0	0	0	3,547		
1977	0	0	76(c)	2,565	0	279	0	0	0	2,920		
1978	0	0	174(c)	1,085	0	271	0	0	0	1,530		
1979	0	0	264(c)	2,234	0	587	0	0	0	3,085		
1980	0	0	328(c)	104	0	1,591	0	0	0	2,023		
1981	0	0	243(c)	1,347	0	1,526	0	0	0	3,116		
1982	0	0	185(c)	1,489	0	2,102*	0	0	0	3,922*		
1983	0	0	158(c)	591	0	1,933*	0	0	0	2,826*		

(1) From City Records
 (2) From City Records
 (3) From City Records
 (4) From Table No. 2, Line 28, Sht. 1
 (5) From City Records
 (6) From Table No. 2, Line 20, Sht. 1
 (7) From City Records
 (8) From City Records
 (9) Golf Course irrigation, Thorn 10
 (10) Total Col. (1) through Col. (8)

(a) Delivery made from Canal
 (b) Delivery made from Williams Well
 (c) Delivery made from Garner Wells
 (T & G) In Riverside County
 * Corrected during 1984 verification

(1) Riverside Highlands delivery made from water produced in Bunker Hill Basin. Water is commingled with production from other basins by Riverside Highland Water Company and delivered by this company. See Riverside Highland tabulation for basin allocation of water production.

(2) Salazar Water Company delivery made in San Bernardino County from the canal of the Riverside Water Company, which contains commingled water produced from Bunker Hill, Colton, and Riverside Basins, all within San Bernardino County. Delivery is made directly to the West Riverside Canal and transported by this canal directly to Riverside County southerly of the County Line.

(3) Trujillo Water Company. For the period 1947 through a portion of 1952, deliveries were made to the Trujillo Water Company at a point in San Bernardino County from the canal of the Riverside Water Company, which contained a commingled water supply produced from the Bunker Hill, Colton, and Riverside Ground Water Basins, all within San Bernardino County. For the period of 1952 through 1963, deliveries to the Trujillo Water Company were made from the Williams Well, producing water from that portion of the Riverside Ground Water Basin lying within San Bernardino County. The service area of the Trujillo Water Company lies astride the Riverside-San Bernardino County line, and during both of the periods described above, water was delivered both in San Bernardino County and in Riverside County to shareholders entitled to receive this water by ownership of Trujillo Water Company stock. In addition, deliveries were also made from the Williams Well for overlying use on the Williams Ranch, situated within San Bernardino County. Tabulations of this production and the inter-county deliveries are shown in detail on Tables No. 4, 5, 6, and 7.

(4) Deliveries to the Jurupa Ditch Company are made directly from the production from the Jurupa Wells, situated within San Bernardino County in the Riverside Ground Water Basin and exported across the County Line to Riverside County. Deliveries for overlying use in San Bernardino County are also made from these wells for use on the Jurupa Ranch in San Bernardino County. A tabulation of overlying use from the Jurupa Wells within San Bernardino County and exported to Riverside County is shown in Table No. 8. No other breakdown is required.

(5) Water delivered to the Southern California Edison Company Highgrove Power Plant was delivered from 1952 through 1963 from a commingled water supply in the Riverside Water Company Canal, which was produced entirely within San Bernardino County from the Bunker Hill, Colton, and Riverside Ground Water Basins. An allocation of this production, by basins, is shown in Table No. 10.

(6) The Pellissier Ranch, which is owned by the City of Riverside, overlies that portion of the Riverside Ground Water Basin situated within San Bernardino County, and water is produced from wells located thereon for overlying use within San Bernardino County. The production from these wells is shown in Table No. 2, Line 20.

(7) Change of owner to Stapakis, William S., in calendar year 1974.

(8) The delivery to the City of San Bernardino was made during the years of 1939 and 1960 from water produced in the Bunker Hill Basin from the Garner Wells.

TABLE NO. 3

CITY OF RIVERSIDE
DOMESTIC AND IRRIGATION DIVISIONS
DELIVERIES MADE FROM WATER PRODUCED FROM THE BUNKER HILL.
COLTON AND RIVERSIDE GROUNDWATER BASINS SITUATED IN SAN BERNARDINO CO.

(Identification of Deliveries and Amounts Delivered in Acre Feet)

Calendar Year	Riverside Highland Water Company		Salazar Water Company		Trujillo Water Company		Jurupa Ditch Company		S.C.E. CO. Highgrove Power Plant		Pellissier Ranch		Williams Ranch		Net City of San Bernardino		Overlying Land Use		Total of all Deliveries
	(1)	(2)	(2)	(2)	(3)	(3)	(4)	(4)	(5)	(5)	(6)	(6)	(7)	(7)	(8)	(8)	(9)	(9)	
1984	0	-	-	-	220	2,434	2,434	448	-	-	9	0	0	0	3,111				
1985	0	-	-	-	168	2,400	2,400	714	-	-	0	0	0	0	3,282				
1986	0	-	-	-	6	2,032	2,032	117	-	-	292	0	0	0	2,447				
1987	0	-	-	-	11	1,614	1,614	87	-	-	319	0	0	0	2,031				
1988	0	-	-	-	15	1,990	1,990	58	-	-	769	46	0	0	2,878				
1989	0	-	-	-	7	2,088	2,088	59	-	-	0	28	0	0	2,182				
1990	0	-	-	-	10	1,822	1,822	1,011	-	-	0	19	0	0	2,862				
1991	0	-	-	-	8	1,511	1,511	1,005	-	-	0	155	0	0	2,679				
1992	0	-	-	-	8	1,398	1,398	334	-	-	0	203	0	0	1,943				
1993	0	-	-	-	8	947	947	69	-	-	-198	90	0	0	916				
1994	0	-	-	-	7	1,133	1,133	72	-	-	0	7	0	0	1,219				
1995	-	-	-	-	-	-	-	-	-	-	-	-	-	-	-				
1996	-	-	-	-	-	-	-	-	-	-	-	-	-	-	-				
1997	-	-	-	-	-	-	-	-	-	-	-	-	-	-	-				
1998	-	-	-	-	-	-	-	-	-	-	-	-	-	-	-				
1999	-	-	-	-	-	-	-	-	-	-	-	-	-	-	-				
2000	-	-	-	-	-	-	-	-	-	-	-	-	-	-	-				
2001	-	-	-	-	-	-	-	-	-	-	-	-	-	-	-				
2002	-	-	-	-	-	-	-	-	-	-	-	-	-	-	-				
2003	-	-	-	-	-	-	-	-	-	-	-	-	-	-	-				
2004	-	-	-	-	-	-	-	-	-	-	-	-	-	-	-				
2005	-	-	-	-	-	-	-	-	-	-	-	-	-	-	-				

(1) From City of Riverside Records.
 (2) No longer in use.
 (3) From City of Riverside Printout, Garner T & G (City source #'s 1203 & 1204) in Riverside Co.
 (4) From Table No. 2, Sheet 2, Line 35 + 36.
 (5) No longer in use.
 (6) From Table No. 2, Sheet 2, Lines 21 thru 25.
 (7) No longer in use.
 (8) From City of Riverside Records.
 (9) Golf Course Irrigation, Thorn 10.
 (10) Total of Column (1) through Column (9).

TABLE NO. 4

CITY OF RIVERSIDE
WATER DELIVERIES TO TRUJILLO WATER CO.
IN SAN BERNARDINO AND RIVERSIDE COUNTIES
 (Quantities in Acre Feet)

Trujillo Water Company Delivery	DELIVERED IN SAN BERNARDINO COUNTY				Delivered in Riverside County
	Ac.Ft. (1) (c)	Russell Pellissier (2)	Individual (3)	Total	
Year	(1) (c)	(2)	(3)	Proportion Percent (4) (5)	Ac. Ft. (6) (7)
1971	300	-	-	-	300
1972	175	-	-	-	175
1973	77	-	-	-	77
1974	73	-	-	-	73
1975	72	-	-	-	72
1976	80	-	-	-	80
1977	76	-	-	-	76
1978	174	-	-	-	174
1979	264	-	-	-	264
1980	328	-	-	-	328
1981	243	-	-	-	243
1982	185	-	-	-	185
1983	158	-	-	-	158
1984	220	-	-	-	220
1985	168	-	-	-	168
1986	6	-	-	-	6
1987	11	-	-	-	11
1988	15	-	-	-	15
1989	7	-	-	-	7
1990	10	-	-	-	10
1991	8	-	-	-	8
1992	8	-	-	-	8
1993	8	-	-	-	8
1994	7	-	-	-	7
1995	-	-	-	-	-
1996	-	-	-	-	-
1997	-	-	-	-	-
1998	-	-	-	-	-
1999	-	-	-	-	-
2000	-	-	-	-	-

(1) = From Table No. 3.

(2) (3) (4) (5) (6) are no longer needed.

(c) = Delivered from Garner T & G Well in Riverside Co.

For Years Preceding 1971: Refer to Volume 5, August 1976, Page I-23.

6/17/93
14:40

TABLE NO. 8

CITY OF RIVERSIDE
 JURUPA DITCH CO.
 WATER PRODUCTION FROM RIVERSIDE BASIN IN SAN BERNARDINO COUNTY
 FOR USE IN SAN BERNARDINO CO. AND EXPORTED TO RIVERSIDE CO.

Jurupa Ditch Co. Water Production & Distribution
 (Quantities in Acre Feet by Calendar Year)

Year (1)	Total Production Jurupa Wells (2)*	Distribution	
		Overlying Use in S.B. Co. (3)	Export to Riverside County (4)
1971	2,933	0	2,933
1972	2,884	0	2,884
1973	2,533	0	2,533
1974	2,885	0	2,885
1975	2,866	0	2,866
1976	3,341	0	3,341
1977	2,565	0	2,565
1978	* 1,085	0	1,085
1979	* 2,234	0	2,234
1980	** 104	0	104
1981	1,347	0	1,347
1982	1,489	0	1,489
1983	591	0	591
1984	2,434	0	2,434
1985	2,400	0	2,400

Note: Jurupa 1,3,4,5 destroyed by flooding.
 (2) From Table No. 3, Col. 4; or Table No. 2, Line 28.
 (3) From City of Riverside Records - all water exported to Riverside County.
 (4) Col. 2-Col. 3.

* Production from Mason Well.
 ** Includes Mason Well, Jurupa #7 online.

FOR YEARS PRECEDING 1971: Refer to Volume 5, August 1976, Page I-28.

TABLE NO. 8

CITY OF RIVERSIDE
JURUPA DITCH CO.
WATER PRODUCTION FROM RIVERSIDE BASIN IN SAN BERNARDINO COUNTY
FOR USE IN SAN BERNARDINO CO. AND EXPORTED TO RIVERSIDE CO.

Jurupa Ditch Co. Water Production & Distribution
(Quantities in Acre Feet)

Year	Total Production	Distribution		
		Jurupa Wells	Overlying Use in S.B. Co.	Export to Riverside County
(1)	(2)*	(3)	(4)	(4)
1986	2,032	-	-	2,032
1987	1,614	-	-	1,614
1988	1,990	-	-	1,990
1989	2,088	-	-	2,088
1990	1,822	-	-	1,822
1991	1,511	-	-	1,511
1992	1,398	-	-	1,398
1993	947	-	-	947
1994	1,133	-	-	1,133
1995	-	-	-	-
1996	-	-	-	-
1997	-	-	-	-
1998	-	-	-	-
1999	-	-	-	-
2000	-	-	-	-
2001	-	-	-	-
2002	-	-	-	-
2003	-	-	-	-
2004	-	-	-	-
2005	-	-	-	-

* All production from Jurupa #7 (3602748).

Note: Jurupa 1,3,4,5 destroyed by flooding.

(2) From Table No. 3, Col. 4; or Table No. 2, Line 28.

(3) From City of Riverside Records - all water exported to Riverside County.

(4) Col. 2-Col. 3.

FOR YEARS PRECEDING 1971: Refer to Volume 5, August 1976, Page I-28.

TABLE NO. 9

CITY OF RIVERSIDE
 IRRIGATION DIVISION
 PRODUCTION DELIVERED TO FORMER RIVERSIDE WATER COMPANY CANAL
 AND DISTRIBUTION OF PRODUCTION DELIVERED TO SALAZAR WATER CO.
 (Quantities in Acre Feet)

SUB-ROUTINE TO ASCERTAIN COMPONENTS OF COMMINGLED WATER APPURTENANT TO SALAZAR DELIVERY AND EXPORTED TO RIVERSIDE COUNTY
 BUNKER HILL BASIN

Calendar Year	Less Deliveries in Basin		Water to Domestic		Colton Basin		Riverside Total		Percent of Water Prod. in Canal, from Ground Water Basins		Total Production Delivered to Salazar Water Co. exported to Riverside County						
	Riverside City of Highland Water Co. (2)	City of Domestic System Bernardino Hill Dike (4)	Canal Bunker Hill Basin (6)	Warren Hill Basin (7)	Colton Basin Johnson Vaughn Meeks Hill (9)	Flume Wells 1-2-3-4-5 (10a)	To To *Dom. Canal (10)	Total to Canal Bunker Hill Colton (11)	from Bunker Hill Colton Basin (12)	from Colton Riverside Basin (13)	from Bunker Hill Colton Basin (14)	from Hill Colton Basin (16)	from Riverside Basin (18)				
														Riverside City of Domestic System Bernardino Hill Dike (4)	Canal Bunker Hill Basin (6)	Warren Hill Basin (7)	Colton Basin Johnson Vaughn Meeks Hill (9)
1971	0	9,822	0	995	0	995	2,596	276	748	4,439	22.42	60.73	16.85	0	0	0	0
1972	0	8,216	0	255	0	255	2,521	1,576	1,180	3,956	6.45	63.73	29.82	0	0	0	0
1973	0	5,681	0	27	0	27	101	1,864	544	672	4.02	15.03	80.95	0	0	0	0
1974	279	7,041	0	91	0	91	1,386	0	1,588	3,065	2.97	45.22	51.81	0	0	0	0
1975	0	6,333	0	1,716	0	1,716	2,545	0	2,071	6,332	27.10	40.19	32.71	0	0	0	0
1976	0	7,537	0	68	0	68	853	0	2,452	3,373	2.02	25.29	72.69	0	0	0	0
1977	0	5,914	0	12	0	12	295	0	1,199	1,506	0.80	19.59	79.61	0	0	0	0
1978	0	6,261	0	0	0	0	464	0	8	472	0.00	98.31	1.69	0	0	0	0
1979	0	7,357	0	0	0	0	5	0	97	102	0.00	4.90	95.10	0	0	0	0
1980	0	6,261	0	0	0	0	0	0	11	11	0.00	0.00	100.00	0	0	0	0
1981	0	5,010	0	34	0	34	77	0	21	132	25.75	58.33	15.92	0	0	0	0
-	Table Not Required, Water No Longer Delivered																

*Grand Avenue Booster Start Operating October 1966 # Domestic Division Total (Table 1, Set 1, Line 30), less Thorn 2 thru 11 (irrigation use)
 Prod. - Production
 (1) From Table No. 1, Sub Total Sheet 1 (6) Column (1) - Column (5)
 (2) From Table No. 3, Column (1) (7) From City of Riverside records
 (3) Col. 1 - (Production from Thorn 1-11) (8) Column (6) + Column (7)
 (4) From Table No. 3, Column (8) (9) From Table No. 2, Sheet 1, Line 7
 (5) Columns (2) + (3) + (4) (10) From Table No. 2, Sheet 1, Line 13
 less Grand Ave. Booster to Domestic (15) From Table No. 3, Column (2)
 (11) Columns (8) + (9) + (10)
 (12) Column (8) + Column (11)
 (13) Column (9) + Column (11)
 (14) Column (10) + Column (11)
 (15) From Table No. 3, Column (2)
 (16) Column (15) x Column (12)
 (17) Column (15) x Column (13)
 (18) Column (15) x Column (14)

TABLE NO. 10

**CITY OF RIVERSIDE
IRRIGATION DIVISION
PRODUCTION DELIVERED TO FORMER RIVERSIDE WATER COMPANY CANAL
AND DISTRIBUTION OF PRODUCTION DELIVERED TO SOUTHERN CALIFORNIA EDISON CO.
HIGHGROVE POWER PLANT
(Quantities in Acre Feet)**

Calendar Year	SUB-ROUTINE TO ASCERTAIN COMPONENTS OF COMINGLED WATER APPURTENANT TO S.C.E. CO. HIGHGROVE POWER PLANT DELIVERY																
	BUNKER HILL BASIN						Riverside			Total							
	Less Deliveries in Basin		Water to Domestic		Colton Basin		Basin Flume		Percent of Water Prod. in Canal, from Ground Water Basins		Southern California Edison Co. Highgrove Power Plant Deliveries						
Total Irrig. Division (1)	Riverside Highland Water Co. (2)	City of Domestic System (3)	City of Domestic System (3)	City of Domestic System (3)	City of Domestic System (3)	City of Domestic System (3)	City of Domestic System (3)	City of Domestic System (3)	City of Domestic System (3)	City of Domestic System (3)	City of Domestic System (3)	City of Domestic System (3)	City of Domestic System (3)				
1971	10,817	0	9,822	0	9,822	0	995	2,696	276	748	4,439	22.42	60.73	16.85	0	0	0
1972	8,471	0	8,216	0	8,216	0	255	2,521	1,576	1,180	3,956	6.45	63.73	29.82	0	0	0
1973	5,708	0	5,681	0	5,681	0	27	101	1,864	544	672	4.02	15.03	80.95	0	0	0
1974	7,411	279	7,041	0	7,320	0	91	1,386	0	1,588	3,065	2.97	45.22	51.81	0	0	0
1975	10,969	0	8,333	0	8,333	0	1,716	2,545	0	2,070	6,332	27.10	40.19	32.71	0	0	0
1976	7,605	0	7,537	0	7,537	0	68	853	0	2,452	3,373	2.02	25.29	72.69	0	0	0
1977	5,926	0	5,914	0	5,914	0	12	295	0	1,199	1,506	0.80	19.59	79.61	0	0	0
1978	6,261	0	6,261	0	6,261	0	0	464	0	8	472	0.00	98.31	1.69	0	0	0
1979	7,357	0	7,357	0	7,357	0	0	5	0	97	102	0.00	4.90	95.10	0	0	0
1980	6,261	0	6,261	0	6,261	0	0	0	0	11	11	0.00	0.00	100.00	0	0	0
1981	5,044	0	5,010	0	5,010	0	34	77	0	21	132	25.75	58.33	15.92	0	0	0
Table Not Required, Water No Longer Delivered																	

*Grand Avenue Booster Start Operating October 1966

Prod. = Production

- (1) From Table No. 1, Sub Total Sheet 1
- (2) From Table No. 3, Column (1)
- (3) Col. (1) - (Production from Thorn 1-11)
- (4) From Table No. 3, Column (8)
- (5) Columns (2) + (3) + (4)
- (6) Column (1) - Column (5)
- (7) From City of Riverside records
- (8) Column (6) + Column (7)
- (9) From Table No. 2, Sheet 1, Line 7
- (10) From Table No. 2, Sheet 1, Line 13
- (11) Less Grand Ave. Booster to Domestic
- (12) Columns (8) + (9) + (10)
- (13) Column (8) + Column (11)
- (14) Column (10) + Column (11)
- (15) From Table No. 3, Column (5)
- (16) Column (15) x Column (12)
- (17) Column (15) x Column (13)
- (18) Column (15) x Column (14)

TABLE NO. 11

CITY OF RIVERSIDE
DOMESTIC & IRRIGATION DIVISIONS
WATER PRODUCTION & DELIVERIES
FROM
COLTON BASIN

WATER PRODUCTION FROM COLTON GROUND WATER BASIN IN
 SAN BERNARDINO COUNTY AND DELIVERIES OF PRODUCTION
 MADE NORTH OF THE COUNTY LINE IN SAN BERNARDINO COUNTY
 AND SOUTH OF THE COUNTY LINE IN RIVERSIDE COUNTY

Acre Feet

COLTON BASIN PRODUCTION
Delivered in San Bernardino County

<u>Calendar Year</u>	<u>Total Prod. From Colton Basin</u>	<u>Trujillo Water Co.</u>	<u>S.C.E. Co. Power Plant Highgrove</u>	<u>Total Deliveries</u>	<u>Total Deliveries Exported to Riverside County</u>
(1)	(2)	(3)	(4)	(5)	(6)
1971	2,696	0	0	0	2,696
1972	2,521	0	0	0	2,521
1973	101	0	0	0	101
1974	1,386	0	0	0	1,386
1975	2,545	0	0	0	2,545
1976	853	0	0	0	853
1977	295	0	0	0	295
1978	464	0	0	0	464
1979	5	0	0	0	5
1980	0	0	0	0	0
1981	77	0	0	0	77

Table not Required, Deliveries No Longer Made

FOR YEARS PRECEDING 1971: Refer to Volume 5, August 1976, Page I-34

- (2) From Table No. 2, Sheet 1, Line 7.
- (3) From Table No. 4, See Note (C) thereon.
- (4) From Table No. 10, Column (17).
- (5) Column (3) + Column (4).
- (6) Column (2) - Column (5).

TABLE NO. 12

CITY OF RIVERSIDE
DOMESTIC & IRRIGATION DIVISIONS
WATER PRODUCTION & DELIVERIES
 FROM
THE RIVERSIDE BASIN

WATER PRODUCTION FROM THAT PORTION OF THE RIVERSIDE GROUND WATER BASIN SITUATED
 NORTH OF THE COUNTY LINE IN SAN BERNARDINO COUNTY AND DELIVERIES OF PRODUCTION MADE
 NORTH OF THE COUNTY LINE IN SAN BERNARDINO COUNTY AND SOUTH OF THE RIVERSIDE COUNTY LINE
 (Quantities in Acre Feet)

Year	Total Production from		S.C.E. Co.		Overlying Land Use			Total Deliveries Exported to Riverside County
	Riverside Basin (2)	Trujillo Water Company (3)	Highgrove Power Plant (4)	Pellissier Ranch (5)	Williams Ranch (6)	Jurupa Ranch (7)	Total Deliveries (8)	
1971	4,537	0	0	174	0	0	174	4,363
1972	5,920	0	0	107	0	0	107	5,813
1973	4,986	0	0	45	0	0	45	4,941
1974	6,123	0	0	111	0	0	111	6,012
1975	5,838	0	0	94	0	0	94	5,744
1976	6,345	0	0	126	0	0	126	6,219
1977	4,112	0	0	279	0	0	279	3,833
1978	1,364	0	0	271	0	0	271	1,093
1979	2,836	0	0	587	0	0	587	2,249
1980	1,706	0	0	1,591	0	0	1,591	115
1981	2,894	0	0	1,526	0	0	1,526	1,368
1982	3,615	0	0	2,102	0	0	2,102	1,513

Column (2) From Table No. 2, Sheet 1, Line 30.
 Column (3) From Table 4, See Note (c).
 Column (4) From Table No. 10, Column (18).
 Column (5) From Table No. 2, Sheet 1, Line 20.
 Column (6) From Table No. 6, Column (7) Ranch & Well sold to others
 Column (7) From Table No. 8, Column (3)
 Column (9) = Columns (3) + (4) + (5) + (6) + (7).
 Column (10) = Columns (2) - (9).

TABLE NO. 12

CITY OF RIVERSIDE
DOMESTIC & IRRIGATION DIVISIONS
WATER PRODUCTION & DELIVERIES
FROM

THE RIVERSIDE BASIN

WATER PRODUCTION FROM THAT PORTION OF THE RIVERSIDE GROUND WATER BASIN SITUATED
NORTH OF THE COUNTY LINE IN SAN BERNARDINO COUNTY AND DELIVERIES OF PRODUCTION MADE
NORTH OF THE COUNTY LINE IN SAN BERNARDINO COUNTY AND SOUTH OF THE RIVERSIDE COUNTY LINE
(Quantities in Acre Feet)

Riverside Basin production in San Bernardino County
Delivered in San Bernardino County

Year	Total Production		Overlying Land Use				Total Deliveries Exported to Riverside County
	Riverside Basin (2)	from (3)	Pellissier Ranch (4)	Williams Ranch (5)	Jurupa Ranch (6)	Total Deliveries (8)	
1983	2,581	-	-	1,933	-	1,933	648
1984	2,891	-	-	448	-	448	2,443
1985	3,193	-	-	714	-	714	2,479
1986	2,342	-	-	117	-	117	2,225
1987	1,762	-	-	87	-	87	1,675
1988	3,315	-	-	58	-	58	3,257
1989	10,194	-	-	59	-	59	10,135
1990	10,983	-	-	1,011	-	1,011	9,972
1991	13,203	-	-	1,005	-	1,005	12,198
1992	10,343	-	-	334	-	334	10,009
1993	9,300	-	-	69	-	69	9,231
1994	8,203	-	-	72	-	72	8,131
1995	-	-	-	-	-	-	-
1996	-	-	-	-	-	-	-
1997	-	-	-	-	-	-	-
1998	-	-	-	-	-	-	-
1999	-	-	-	-	-	-	-
2000	-	-	-	-	-	-	-

Column (2) From Table No. 2, Sheet 2, Line 43. Columns (6) & (7): Property sold, Williams rights retained.

Column (3) From Table 4, See Note (c). Column (8) = Columns (3) + (4) + (5) + (6) + (7).

Column (4) From Table No. 10, Column (18). Column (9) = Columns (2) - (9).

Column (5) From Table No. 2, Sheet 2, Line 26.

TABLE NO. 13

CITY OF RIVERSIDE
WATER PRODUCTION FROM SAN BERNARDINO BASIN AREA
AND DELIVERIES WITHIN SAN BERNARDINO COUNTY AND EXPORT TO RIVERSIDE COUNTY
 (Quantities in Acre Feet)

Year	CITY PRODUCTION & DELIVERY IN SAN BERNARDINO BASIN AREA		CITY DELIVERIES IN COLTON & RIVERSIDE BASINS IN SAN BERNARDINO COUNTY				Total San Bernardino Basin Area Exported to Riverside County	
	City Wells Deliveries in San Bernardino Basin Area	Total City Production Available for Export	Prior Right Delivered to Riverside Highland Water Company	Trujillo Water Company	Edison Power Plant	Total		
	(1)	(2)	(3)	(4)	(5)	(6)	(7)	(8)
1971	24,939	0	24,939	0	-	-	0	24,939
1972	20,474	0	20,474	0	-	-	0	20,474
1973	21,493	0	21,493	0	-	-	0	21,493
1974	27,420	0	27,420	65	-	-	65	27,355
1975	25,248	0	25,248	0	-	-	0	25,248
1976	22,085	0	22,085	0	-	-	0	22,085
1977	18,900	0	18,900	0	-	-	0	18,900
1978	19,055	0	19,055	0	-	-	0	19,055
1979	21,561	0	21,561	0	-	-	0	21,561
1980	18,875	0	18,875	0	-	-	0	18,875
1981	20,363	0	20,363	0	-	-	0	20,363
1982	19,522	146	19,376	0	-	-	0	19,376
1983	25,681	144	25,537	0	-	-	0	25,537
1984	25,031	9	25,022	0	-	-	0	25,022
1985	31,817	0	31,817	0	-	-	0	31,817
1986	25,996	292	25,704	0	-	-	0	25,704
1987	25,528	319	25,209	0	-	-	0	25,209
1988	26,490	815	25,675	0	-	-	0	25,675
1989	21,129	28	21,101	0	-	-	0	21,101
1990	20,942	19	20,923	0	-	-	0	20,923
1991	26,133	155	25,978	0	-	-	0	25,978
1992	24,783	203	24,580	0	-	-	0	24,580
1993	25,567	-108	25,675	0	-	-	0	25,675
1994	25,724	7	25,717	0	-	-	0	25,717
1995								

Column (1) = From Table No. 1, Sheet 2, Line 64, C of R. Column (4) = Table No. 22, Column (2). Column (7) = Columns (4) + (5) + (6).
 Column (2) = From Table No. 3, Columns (8) + (9). Column (5) = Table No. 4, Column (1), Note "C". Column (8) = Column (3) - (7).
 Column (3) = Column (1) - Column (2). Column (6) = Table No. 10, Column (16).
 FOR YEARS PRECEDING 1971: Refer to Volume 5, August 1976, Page I-28.

TABLE NO. 14

CITY OF RIVERSIDE AND
UNIVERSITY OF CALIFORNIA
EXTRACTIONS FROM BUNKER HILL BASIN
IN SAN BERNARDINO BASIN AREA

Year	City of Riverside Extractions From Bunker Hill Basin		University of California Extractions From Bunker Hill Basin		Total City & Univ Extractions From Bunker Basin	
	Amended Filings Ac. Ft.	Original Filings Ac. Ft.	Amended Filings Ac. Ft.	Original Filings Ac. Ft.	Amended Filings Ac. Ft.	Original Filings Ac. Ft.
(1)	(2)	(3)	(4)	(5)	(6)	(7)
1971	24,939	24,939	219	219	25,158	25,158
1972	20,474	20,474	239	239	20,713	20,713
1973	21,493	21,493	239	239	21,732	21,732
1974	27,420	27,420	267	267	27,687	27,687
1975	25,248	25,248	179	179	25,427	25,427
1976	22,085	22,085	245	245	22,330	22,330
1977	18,900	18,900	87	87	18,987	18,987
1978	19,055	20,099	183	183	19,238	20,282
1979	21,561	21,561	83	83	21,644	21,644
1980	18,875	18,875	7	7	18,882	18,882
1981	20,363	20,363	143	143	20,506	20,506
1982	19,522	19,522	48	48	19,570	19,570

Table Not Needed

(1959-1963 Average)	24,092	24,061	*550	581	*24,642	24,642
---------------------	--------	--------	------	-----	---------	--------

- * = Amended Recordation Filings
- (2) = City of Riverside Table No. 1, Line 61
- (3) = City of Riverside Original Recordation Filings
- (4) = University of California Table No. 35, Col. 6
- (5) = University of California Table No. 35, Col. 7
- (6) = Col. 2 + Col. 4
- (7) = Col. 3 + Col. 5

FOR YEARS PRECEDING 1971: Refer to Volume 5, August 1976, Page I-40

TABLE NO. 15

THE GAGE CANAL COMPANY WATER PRODUCTION
FROM BUNKER HILL BASIN
RIVERSIDE BASIN IN SAN BERNARDINO COUNTY
AND RIVERSIDE BASIN IN RIVERSIDE COUNTY

Line No.	Reference	Local Designation	State Well Number	Recordation Number	Quantities in Acre Feet by Calendar Year															
					1971	1972	1973	1974	1975	1976	1977	1978	1979	1980	1981	1982				
BUNKER HILL BASIN IN SAN BERNARDINO BASIN AREA																				
1	Rec. Filing	*No. 6	IS-4W-13L1	3600784	-	-	-	-	-	-	-	-	-	-	-	-	-	-	-	-
2		No. 17	IS-4W-14R	3600785	-	-	-	-	-	-	-	-	-	-	-	-	-	-	-	-
3		No. 21	IS-4W-13L2	3600786	612	662	710	983	1,117	1,527	2,046	2,527	2,046	1,286	732	970	1,421	1,341	-	-
4		No. 26-1	IS-4W-23A2	3600787	1,597	1,241	1,703	1,165	1,338	2,608	2,659	2,608	2,659	1,538	1,819	1,483	1,679	1,576	-	-
5		No. 27-1	IS-4W-23H1	3600788	2,010	1,921	1,844	1,152	1,317	2,25	2,208	2,25	2,208	1,521	2,381	1,780	1,901	1,606	-	-
6		No. 27-2	IS-4W-23K1	3600789	1,201	1,224	967	1,325	1,278	1,731	2,071	1,731	2,071	1,556	2,476	1,440	1,140	1,347	-	-
7		No. 29-1	IS-4W-23K2	3600790	2,052	1,742	1,567	1,296	951	2,061	2,145	2,061	2,145	1,255	1,891	1,924	1,444	1,356	-	-
8		No. 29-2	IS-4W-13N1	3600791	4,365	3,645	3,604	64	64	4,720	4,432	4,432	4,432	3,029	3,282	3,308	4,464	3,517	-	-
9		No. 29-3	IS-4W-13N2	3600792	3,864	3,220	378	1,241	3,343	3,943	3,843	3,943	3,843	2,849	2,750	3,299	2,832	3,263	-	-
10		No. 30-1	IS-4W-13A2	3600793	1,778	1,323	1,499	1,552	1,577	891	1,204	1,204	1,204	1,594	1,603	1,204	1,754	1,430	-	-
11		No. 31-1	IS-4W-13F2	3600794	1,266	721	787	1,266	1,154	1,837	289	1,837	289	937	1,749	1,203	1,213	1,244	-	-
12		No. 46-1	IS-4W-13G2	3600795	3,906	3,431	2,915	2,232	2,508	3,420	3,981	3,420	3,981	4,774	4,801	5,372	5,010	4,782	-	-
13		No. 51-1	IS-4W-23A5	3600796	673	616	624	121	4	452	875	452	875	775	967	967	1,380	1,245	-	-
14		No. 56-1	IS-4W-13C3	3600797	2,513	2,973	2,436	1,870	2,132	2,923	3,170	2,923	3,170	2,537	3,389	4,015	3,130	3,896	-	-
15		*Cowlane	IS-4W-23G1	3600798	-	-	-	-	-	-	-	-	-	-	-	-	-	-	-	-
16		No. 66-1	IS-4W-23C	3602331	2,980	2,394	2,415	1,748	2,077	2,855	3,113	2,855	3,113	2,581	2,558	4,853	4,372	3,425	-	-
17		No. 6-Don.	IS-4W-13P	3602423	126	107	80	132	82	96	113	96	113	97	27	63	54	49	-	-
18																				
19																				
20	Lines 1 thru 17	Total Production	Bunker Hill Basin		28,943	25,220	21,529	15,947	27,714	29,289	32,099	26,329	30,816	31,881	31,794	30,077				
21																				
22																				
23																				
24	Rec. Filing	DeBerry	2S-4W-05C1	3600783	567	778	222	472	645	440	389	734	413	2,032	2,467	1,645				
25																				
26																				
27																				
28	Rec. Filing	Olivehood 1	2S-5W-26F1	3300366	392	674	550	539	413	253	89	131	352	557	247	172				
29		Olivehood 2	2S-5W-26E2	3300367	1,026	1,140	908	1,182	789	273	653	614	978	929	399	528				
30		Olivehood 3	2S-5W-26H1	3300368	127	396	404	715	249	52	60	72	84	343	35	180				
31																				
32		Total Production	Riverside Basin in Riverside Co.		1,545	2,210	1,862	2,436	1,451	578	802	817	1,394	1,829	681	880*				
33																				
34																				
35																				
36	Gage Records	Riverside Water Co. Booster for Gage M.W. Co. Stock																		
37	Gage Records	City of Riverside - Clearwater Well (Sold to Victoria Club)																		

ADDITIONAL DELIVERIES FROM OTHER COMPANIES

Line (36) not required because of revision of method for determining quantity of water "not tributary" to Riverside Narrows (see Vol. 6).
FOR YEARS PRECEDING 1971: Refer to Volume 5, August 1976, Page I-44

* Abandoned &/or File Closed
* Correction made during 1983 verification

TABLE NO. 15

THE GAGE CANAL COMPANY WATER PRODUCTION
FROM BUNKER HILL BASIN
RIVERSIDE BASIN IN SAN BERNARDINO COUNTY
AND RIVERSIDE BASIN IN RIVERSIDE COUNTY

(Quantities in Acre Feet)

Line #	Local Designation	State Well #	Recordation #	1983	1984	1985	1986	1987	1988	1989	1990	1991	1992	1993	1994	1995
1	o No. 6	1S/4W13L01S	3600784	0	0	0	0	0	0	0	0	0	0	0	0	0
2	o No. 17	1S/4W14R	3600785	0	0	0	0	0	0	0	0	0	0	0	0	0
3	No. 21	1S/4W13L02S	3600786	621	742	985	1,213	1,097	1,560	919	678	588	679	630	880	880
4	No. 26-1	1S/4W23A02S	3600787	1,147	2,208	2,021	1,645	2,121	3,074	2,428	1,815	2,106	2,311	1,937	1,095	1,095
5	No. 27-1	1S/4W23H01S	3600788	1,417	2,544	2,013	1,940	2,061	3,047	1,773	1,873	1,878	1,590	1,551	1,528	1,528
6	No. 27-2	1S/4W23K01S	3600789	872	2,127	2,332	1,866	2,561	3,537	2,521	2,468	2,023	2,418	2,377	2,565	2,565
7	No. 29-1	1S/4W23K02S	3600790	1,017	2,265	2,003	1,962	1,778	2,847	1,792	1,564	1,789	1,901	2,208	689	689
8	No. 29-2	1S/4W13N01S	3600791	2,621	3,630	3,498	4,582	3,583	4,497	3,394	3,747	3,177	2,698	2,226	2,306	2,306
9	No. 29-3	1S/4W13N02S	3600792	2,384	4,044	3,152	3,396	4,427	3,912	3,410	2,739	2,921	2,335	2,320	1,681	1,681
10	No. 30-1	1S/4W13M02S	3600793	588	970	1,118	1,233	871	688	1,046	1,884	1,447	1,916	1,611	1,206	1,206
11	No. 31-1	1S/4W13F02S	3600794	1,035	1,444	2,192	2,119	1,225	1,010	1,347	1,251	1,729	2,395	1,987	2,308	2,308
12	No. 46-1	1S/4W13G02S	3600795	3,250	5,407	5,050	5,071	4,589	4,839	3,819	3,287	3,558	2,943	2,918	3,039	3,039
13	No. 51-1	1S/4W23A05S	3600796	372	1,138	969	1,434	1,428	1,671	975	754	1,003	595	1,274	1,123	1,123
14	No. 56-1	1S/4W13G03S	3600797	2,385	3,525	2,251	3,751	3,249	3,762	3,220	2,225	2,080	1,490	1,892	1,777	1,777
15	o Cowlane	1S/4W23G01S	3600798	0	0	0	0	0	0	0	0	0	0	0	0	0
16	No. 66-1	1S/4W23G	3602331	2,630	3,759	3,607	3,714	3,261	3,526	2,975	2,521	2,439	2,117	2,194	2,354	2,354
17	No. 6-Domestic	1S/4W13P	3602423	44	72	55	57	62	52	36	39	38	68	76	70	70
18	No. 92-3	1S/4W13L08S	3603556											1,005	3,705	3,705
19	No. 92-2	1S/4W13L07S	3603557											233	4,023	4,023
20	No. 92-1	1S/4W13N07S	3603558											0	4,374	4,374
21																
22																
23																
24																
25	Total Production	Bunker Hill Basin		20,383	33,875	31,256	33,983	32,313	38,022	29,655	26,695	26,776	25,456	26,439	34,723	34,723
26																
27																
28																
29	DeBerry	2S4W05C01S	3600783	1,019	2,046	1,861	1,893	1,996	2,189	1,965	1,962	1,734	1,657	2,023	2,028	2,028
30																
31	Total Production	Riverside Basin in B. B. Co.		1,019	2,046	1,861	1,893	1,996	2,189	1,965	1,962	1,734	1,657	2,023	2,028	2,028
32																
33																
34																
35	Olivewood #1	2S/5W26F01S	3300366	80	787	535	680	521	463	1,677	1,869	1,446	666	435	855	855
36	Olivewood #2	2S/5W26E02S	3300367	301	1,306	968	1,091	910	1,045	1,954	2,136	1,773	795	802	1,402	1,402
37	Olivewood #3	22/5W26M01S	3300368	44	694	487	485	336	576	1,239	1,300	940	324	265	531	531
38																
39	Total Production	Riverside Basin in Riverside Co.		425	2,787	1,990	2,256	1,767	2,084	4,670	5,305	4,159	1,785	1,502	2,788	2,788
40																
41	Gage Total Production			21,827	38,708	35,107	38,132	36,076	42,295	36,490	33,962	32,669	28,898	29,964	39,539	39,539

o Abandoned &/or File Closed.
Data from C of R Recordation Filings cross checked with Gage's Year End Report.
Wm, vol 1a-8, vol 5

TABLE NO. 16

THE GAGE CANAL COMPANY
WATER PRODUCTION FROM BUNKER HILL BASIN
DELIVERED IN SAN BERNARDINO COUNTY & RIVERSIDE COUNTY
TO EAST RIVERSIDE WATER COMPANY

Calendar Year	Irrigation Season In Days	Total Delivered to East Riverside Water Company Ac. Ft.	Average Ac. Ft. per day Of Irrig. Season Ac. Ft.	Delivered San Bernardino County		Riverside County
				Estimated	Measured	Ac. Ft.
(1)	(2)	(3)	(4)	(5)	(6)	(7)
1971						108
1972						90
1973						82
1974						**0
1975						**0
1976						**0
1977						**0
1978						**0
1979						**0
1980						**0
1981						**0
1982						**0

See **, Table No Longer Needed

(2) (3) Gage Records

(4) $632 \text{ Ac. Ft.} / 326 \text{ days} = 1.94$ for Years 1947 through 1952 = Col. (6)/Col. (2)

(5) (4) x (2)

(6) Gage Canal Records

(7) Co. (3) - Col. (5) or Col. (3) - Col. (6)

* From 1968 to 1973, the Gage Canal has provided the Watermaster with just that portion of water delivered to East Riverside Water Co. that was used within San Bernardino County.

** Beginning in 1974 all water delivered to East Riverside Co. within San Bernardino Co. was produced by the DeBerry Well which is located in the Riverside Basin within San Bernardino County.

FOR YEARS PRECEDING 1971: Refer to Volume 5, August 1976, Page I-47

TABLE NO. 17

THE GAGE CANAL COMPANY
 WATER PRODUCTION FROM BUNKER HILL AND RIVERSIDE BASINS SITUATED
 IN SAN BERNARDINO COUNTY WITH DELIVERIES MADE IN SAN BERNARDINO
 COUNTY & EXPORTS TO RIVERSIDE COUNTY
 (Quantities in Acre Feet by Calendar Year)

Year (1)	Production in Bunker Hill Basin (2)	Delivery in Bunker Hill Basin				Bunker Hill Export To Riverside Basin in San Bernardino County (9)	Bunker Hill Water Delivered To Riverside Basin North of County Line East (10)			Bunker Hill Water Export To Riverside County (12)			Production in Riverside Basin Within San Bernardino County Delivered To East Riverside Water Company (14a)		
		Total Delivery (3)	Southern California Edison Co. Power Plant Return To Canals (3a)	Net Delivery (4)	Bunker Hill Export From Basin (5)		Delivery in Colton Basin (6)	Cooley Ranch Water Right (7)	Total Delivery (8)	Riverside Water Company (10)	Total Delivery (11)	Export To Riverside County (12)	DeBerry Well (13)	Basin Total (14)	Export To Riverside County (15)
1971	28,943	698	600**	98(a)	28,845	526***	35	561	28,284	108	108	28,176	567	0	567
1972	25,220	708	623**	85	25,135	422	35	457	24,678	90	90	24,588	778	0	778
1973	21,529	671	515**	156	21,373	331	99	430	20,943	82	82	20,861	222	0	222
1974	15,947	761	1,004**	0	15,947	381	104	485	15,462	0****	0	15,462	472	98****	374
1975	22,714	644	1,099**	0	22,714	342	156	498	22,216	0	0	22,216	645	77	568
1976	29,289	1,085	1,137**	0	29,289	305	218	523	28,766	0	0	28,766	440	62	378
1977	32,099	1,212	1,338**	0	32,099	263	83	346	31,753	0	0	31,753	389	6	383
1978+	26,329	781	135**	646	25,683	213	88	301	25,382	0	0	25,382	734	4	730
1979+	30,816	814	1,057**	0	30,816	273	142	415	30,401	0	0	30,401	413	4	409
1980	31,881	631	248**	383	31,498	0	0	0	31,498	0	0	31,498	2,032	4	2,028
1981	31,794	724	0(D)	724	31,070	0	0	0	31,070	0	0	31,070	2,467	3	2,464
1982	30,077	451	435	16	30,061	0	0	0	30,061	0	0	30,061	1,645	1	1,644
1983	20,383	191	0	191	20,192	0	0	0	20,192	0	0	20,192	1,019	1	1,018

(2) From Recordation filings, Table 15, Line 20
 (3) From Gage Canal Records
 (3a) From S.C.E. Co. Reports to CRHQCB
 (4) Column (3) - Column (3a)
 (5) Column (2) - Column (4)
 (6) From Gage Canal Records
 (7) From Gage Canal Records
 (8) In 1981 44AF of wtr was delivered to Riverside Highland in lieu of Rice-Thorn.
 (a) Revised delivery to S.C.E. Power Plant beginning in 1967 during 1972 verification.
 (14a) Commencing in the Year 1974, water supplied by DeBerry Well (from Table 16, Column (6))
 (15) Column (14) - Column (14a)
 ** Returned to former Riverside Water Co. Canal
 *After 1974, Water cannot be returned to Gage Canal
 ****Beginning in 1974 all deliveries in San Bernardino Co. to East Riverside Water Co. supplied by the DeBerry Well
 ***includes deliveries to City of Colton as follows:
 1966 = 8 Acre Feet
 1967 = 15 Acre Feet
 1968 = 24 Acre Feet
 1969 = 23 Acre Feet
 1970 = 29 Acre Feet
 1971 = 2 Acre Feet

NOTE: DE BERRY WELL WAS FINANCED AND CONSTRUCTED BY THE GAGE CANAL COMPANY STOCKHOLDERS, FOR THE SOLE USE OF GAGE STOCKHOLDERS, AND DOES NOT SERVE EAST RIVERSIDE WATER CO. PRIOR TO 1974.
 CRHQCB = California Regional Water Quality Control Board
 FOR YEARS PRECEDING 1971: Refer to Volume 5, August 1976, Page 1-49

TABLE NO. 17

THE GAGE CANAL COMPANY
 WATER PRODUCTION FROM BUNKER HILL AND RIVERSIDE BASINS SITUATED IN SAN BERNARDINO COUNTY
 WITH DELIVERIES MADE IN SAN BERNARDINO COUNTY & EXPORTED TO RIVERSIDE COUNTY

(Quantities in Acre Feet)

Year	Delivery in Bunker Hill Basin			Delivery in Colton Basin			Production in Riverside Basin within San Bernardino County				
	Basin (2)	Total Delivery (3)	Southern California Edison Power Plant Return to Canals (3a)	Net Delivery (4)	Bunker Hill Export from Basin (5)	Bunker Hill Export to Riverside Basin in San Bernardino County (9)	Bunker Hill Wtr Delivered to Riverside Basin North of County Line (10) (11) *	Bunker Hill Water Exported to Riverside County (12)	Delivered to DeBerry Well (13) (14)	Delivered to East Riverside Water Company (14a)	Export to Riverside County (15)
1984	33,875	32	0	32	33,843	33,843	-	33,843	2,046	2	2,044
1985	31,256	59	0	59	31,197	31,197	-	31,197	1,861	1	1,860
1986	33,983	145	0	145	33,838	33,838	-	33,838	1,893	2	1,891
1987	32,313	15	0	15	32,298	32,298	-	32,298	1,996	1	1,995
1988	38,022	10	15	0	38,022	38,022	-	38,022	2,189	2	2,187
1989	29,655	0	-	0	29,655	29,655	-	29,655	1,965	2	1,963
1990	26,695	4	-	0	26,695	26,695	-	26,695	1,962	1	1,961
1991	26,776	6	-	0	26,776	26,776	-	26,776	1,734	1	1,733
1992	25,456	0	-	0	25,456	25,456	-	25,456	1,657	1	1,656
1993	26,439	0	-	0	26,439	26,439	-	26,439	2,023	2	2,021
1994	34,723	39	-	39	34,684	34,684	-	34,684	2,028	2	2,026
1995											
1996											
1997											
1998											
1999											
2000											
2001											
2002											
2003											
2004											
2005											

Column (2) = From Recordation Filings, Table 15, Line 20. Column (8) = Column (6) + Column (7).
 Column (3) = From Gage Records. Column (9) = Column (5) - Column (8).
 Column (3a) = From S.C.E. Co Report to CRWQB. Column (10) = From Table 16, Column (6).
 Column (4) = Column (3) - Column (3a). Column (11) = Same as Column (10).
 Column (5) = Column (2) - Column (4). Column (12) = Column (9) - Column (11).
 Column (6) = From Gage Records. Column (13) = From Table 15, Line 24.
 Column (7) = From Gage Records. Column (14) = Same as Column (13).
 Column (14a) = From Gage Canal records.
 Column (15) = Column (14) - Column (14a).
 * All deliveries in San Bernardino Co. from DeBerry Well.
 CRWQCB = California Regional Water Quality Control Board.

TABLE NO. 18

GAGE CANAL
 WATER PRODUCTION FROM SAN BERNARDINO BASIN AREA
 AND DELIVERIES WITHIN SAN BERNARDINO COUNTY
 AND EXPORTS TO RIVERSIDE COUNTY

Year	(Quantities in Acre Feet)							Total Water From San Bernardino Basin Area Exported to Riverside County (7)
	Production from Gage Wells (1)	Delivery to Plant (2)	Total Available for Export (3)	Cooley Stock & Prior Rights (4)	East Riverside Water Company (5)	Total Delivery (6)		
1971	28,943	98	28,845	561	108	669	28,176	
1972	25,220	85	25,135	457	90	547	24,588	
1973	21,529	156	21,373	430	82	512	20,861	
1974	15,947	0	15,947	485	-	485	15,462	
1975	22,714	0	22,714	498	-	498	22,216	
1976	29,289	0	29,289	523	-	523	28,766	
1977	32,099	0	32,099	346	-	346	31,753	
1978	26,329	646	25,683	301	-	301	25,382	
1979	30,816	0	30,816	415	-	415	30,401	
1980	31,881	383	31,498	-	-	-	31,498	
1981	31,794	724	31,070	-	-	-	31,070	
1982	30,077	16	30,061	-	-	-	30,061	
1983	20,183	191	20,192	-	-	-	20,192	
1984	33,875	32	33,843	-	-	-	33,843	
1985	31,256	59	31,197	-	-	-	31,197	
1986	33,983	145	33,838	-	-	-	33,838	
1987	32,213	15	32,298	-	-	-	32,298	
1988	38,022	0	38,022	-	-	-	38,022	
1989	29,655	0	29,655	-	-	-	29,655	
1990	26,695	0	26,695	-	-	-	26,695	
1991	26,776	0	26,776	-	-	-	26,776	
1992	25,456	0	25,456	-	-	-	25,456	
1993	26,439	0	26,439	-	-	-	26,439	
1994	34,723	39	34,684	-	-	-	34,684	
1995								
1996								
1997								
1998								
1999								
2000								
2001								
2002								
2003								
2004								
2005								

Column (1) = From Table No. 15, Line 20, Gage Canal.
 Column (2) = From Table No. 17, Column (4), Gage Canal.
 Column (3) = Column (1) - Column (2).
 Column (4) = Table No. 17, Column (8), Gage Canal, Cooley Ranch last took water in 1979.
 Column (5) = Table No. 17, Column (11), Gage Canal, after 1974, all East Riverside Water from DeBerry Well.
 Column (6) = Column (4) + Column (5).
 Column (7) = Column (3) - Column (6).

FOR YEARS PRECEDING 1971: Refer to Volume 5, August 1976, Page I-51.

TABLE NO. 19

RIVERSIDE HIGHLAND WATER COMPANY WATER PRODUCTION
FROM LYLE & BUNKER HILL BASINS
IN SAN BERNARDINO BASIN AREA

(Quantities in Acre Feet)

Year	L.C. #1		L.C. #8		L.C. #10		Lyle Creek Basin		R.H. #1		R.H. #2		R.H. #5		R.H. #12		R.H. #18		R.H. #24		Bunker Hill Basin	Sub-Total	TOTAL
	1N4W31E01S	3601535	1N4W31F01S	3602840	1N4W31E03S	3603470	3601522	3601523	1S4W22M07S	3601522	1S4W22L17S	3603514	1S4W22L08S	3601530	1S4W22L05S	3601533	1S4W22P05S	3602254	3602254	3602254			
1971	1,669				1,669		177	313								761	1,092		0	2,343		4,012	
1972	1,468				1,468		0	113								804	1,178		969	3,064		4,532	
1973	1,282				1,282		259	155								772	1,044		0	2,230		3,512	
1974	1,374				1,374		68	146								656	830		1,014	2,714		4,088	
1975	1,302				1,302		14	236								697	1,137		1,323	3,407		4,709	
1976	1,468				1,468		0	28								936	703		1,385	3,052		4,520	
1977	1,406				1,406		0	59								378	983		757	2,177		3,583	
1978	964				964		0	100								142	144		0	386		1,350	
1979	1,352				1,352		0	457								368	351		841	2,017		3,369	
1980	1,600				1,600		0	649								669	37		722	2,077		3,677	
1981	1,806				1,806		0	650								86	915		147	1,798		3,604	
1982	1,538				1,538		0	392								439	227		199	1,257		2,795	
1983	2,248				2,248		0	578								255	81		0	914		3,162	
1984	0				2,300	*	0	1,293								85	1,081		0	2,459		4,759	
1985	0				1,880	**	-	809								122	501		0	1,432		3,312	
1986	199				2,138		-	1,058								1	1,547		0	2,606		4,744	
1987	1,680				2,170		-	730								0	1,019		0	1,749		3,919	
1988	1,354				2,289		-	1,058								0	1,428		0	2,486		4,775	
1989	1,072				2,140		-	1,201								0	1,340		0	2,541		4,681	
1990	905				1,989		-	25								0	31		0	2,103		4,092	
1991	188				1,187		-	46								0	52		0	1,834		3,021	
1992	14				2,157		-	37								0	87		0	1,895		4,052	
1993	20				1,180		-	28								0	35		0	2,061		3,241	
1994	917				1,877		-	324								0	434		0	2,447		4,324	
1995							-																
1996							-																
1997							-																
1998							-																
1999							-																
2000							-																
2001							-																
2002							-																
2003							-																
2004							-																
2005							-																

FOR YEARS PRECEDING 1971: Refer to Volume 5, August 1976, Page I-58.

L.C. #2, R.H. #8, Flowing, #10, #11 were abandoned &/or Filed Closed before 1971.

* Abandoned &/or Filed Closed.

Column (5) = Column (2) + (3) + (4).

Column (15) = Sum of Columns (6) thru Column (14).

Column (16) = Column (5) + Column (15).

* 1984 L.C. flowed artesian during the year. RH filed on pumped total of 1,891 af. Watermaster calculated 2300 af as reasonable.

** 1985 Filed 2,748. Large known loss near well site of 868 af.

TABLE NO. 20

**RIVERSIDE HIGHLAND WATER COMPANY WATER PRODUCTION
FROM COLTON BASIN**
(Quantities in Acre Feet)

Year	R H # 4		R H # 4A		Total Production in Colton Basin (4)
	1S4W28K01S 3601525 (2)		1S4W28K02S 3602182 (3)		
1971	240		16		256
1972	261		24		285
1973	212		0		212
1974	220		62		282
1975	260		40		300
1976	130		40		170
1977	175		157		332
1978	265		5		270
1979	139		52		191
1980	0		0		0
1981	0		0		0
1982	0		0		0
1983	0		0		0
1984	0		83		83
1985	0		675		675
1986	0		721		721
1987	0		471		471
1988	0		256		256
1989	0		158		158
1990	0		109		109
1991	0		4		4
1992	0		91		91
1993	0		0		0
1994	0		0		0
1995					
1996					
1997					
1998					
1999					
2000					
2001					
2002					
2003					
2004					
2005					

Column (4) = Column (2) + Column (3).

FOR YEARS PRECEDING 1971: Refer to Volume 5, August 1976, Page I-60.

TABLE NO. 21

RIVERSIDE HIGHLAND WATER COMPANY WATER PRODUCTION
FROM RIVERSIDE BASIN IN SAN BERNARDINO & RIVERSIDE COUNTIES

Year	(Quantities in Acre Feet)										Riverside South Basin		Total Water Production in	
	Riverside North Basin					Riverside Basin in San Bernardino County					Riverside Basin in Riverside County		Riverside Basin in Riverside County	
	R H #3 154W28L01S 3601524	R H #7 254W06R01S 3601526	R H #16 154W33B05S 3601531	R H #17 154W28L02S 3601532	R H #20 154W28L02S 3601534	L V #1 154W32M01S 3601789	L V #2 154W32M 3601790	L V #3 154W23M04S 3603139	R H #21 254W08M01S 3301655	R.H. #22 254W08M02S 3301656	Riverside Basin in San Bernardino County (10)	Riverside Basin in Riverside County (11)	Riverside Basin in San Bernardino County (12)	Riverside Basin in Riverside County (13)
1971	-	1,901	-	2,734	669	0	0	0	642	5,304	642	1,456	2,098	
1972	-	1,572	-	1,868	789	0	0	0	272	4,229	272	1,096	1,368	
1973	-	1,339	-	1,903	832	0	0	0	236	4,074	236	1,034	1,270	
1974	-	1,255	-	1,283	833	0	0	0	480	3,371	480	1,053	1,533	
1975	-	1,340	-	871	805	0	0	0	94	3,016	94	1,133	1,227	
1976	-	1,284	-	1,469	839	0	0	0	137	3,592	137	1,183	1,320	
1977	-	1,693	-	2,343	663	0	0	0	219	4,699	219	869	1,088	
1978	-	1,460	-	1,629	834	0	0	0	683	3,923	683	613	1,296	
1979	-	1,513	-	1,488	875	0	0	0	172	3,876	172	803	975	
1980	-	1,356	-	1,926	732	270	0	0	590	4,284	590	410	1,000	
1981	-	1,543	-	2,200	789	411	22	0	607	4,965	607	665	1,272	
1982	-	760	-	1,679	485	364	42	0	700	3,330	700	453	1,153	
1983	-	539	-	1,299	604	94	0	0	1,031	2,536	1,031	2	1,033	
1984	-	1,101	-	2,498	897	49	0	0	1,910	4,545	1,910	682	2,592	
1985	-	1,174	-	2,198	816	287	0	0	1,120	4,475	1,120	797	1,917	
1986	-	875	-	175	890	149	0	0	1,175	2,089	1,175	842	2,017	
1987	-	945	-	91	565	31	0	0	996	1,632	996	817	1,813	
1988	-	1,031	-	0	624	130	0	0	775	1,785	775	750	1,525	
1989	-	830	-	0	768	95	0	865	1,072	2,558	1,072	357	1,429	
1990	-	757	-	1	728	55	0	1,317	1,138	2,858	1,138	408	1,546	
1991	-	1,011	-	2	784	80	0	1,704	1,023	3,581	1,023	465	1,488	
1992	-	1,116	-	65	767	0	0	267	460	2,215	460	385	845	
1993	-	1,237	-	616	619	0	0	562	585	3,034	585	250	835	
1994	-	1,466	-	1,643	110	0	0	66	372	3,285	372	243	615	
1995	-	-	-	-	-	-	-	-	-	-	-	-	-	
1996	-	-	-	-	-	-	-	-	-	-	-	-	-	
1997	-	-	-	-	-	-	-	-	-	-	-	-	-	
1998	-	-	-	-	-	-	-	-	-	-	-	-	-	
1999	-	-	-	-	-	-	-	-	-	-	-	-	-	
2000	-	-	-	-	-	-	-	-	-	-	-	-	-	
2001	-	-	-	-	-	-	-	-	-	-	-	-	-	
2002	-	-	-	-	-	-	-	-	-	-	-	-	-	
2003	-	-	-	-	-	-	-	-	-	-	-	-	-	
2004	-	-	-	-	-	-	-	-	-	-	-	-	-	
2005	-	-	-	-	-	-	-	-	-	-	-	-	-	

FOR YEARS PRECEDING 1971: Refer to Volume 5, August 1976, Page 1-62. Column (10) = Sum of Columns (2) thru Column (9).
 * Abandoned &/or Filled Closed. Column (15) = Column (11) + Column (12).

TABLE NO. 22

**RIVERSIDE HIGHLAND WATER COMPANY
WATER SUPPLY FROM OTHER COMPANIES
AND RIVERSIDE HIGHLAND CO. PRODUCTION**
(Quantities in Acre Feet)

Year (1)	City of Riverside (2)	Net water from others (3)	Companies Supplying Additional Water			Riverside Basin		Grand Total (10)	
			Total Supply (4)	San Bernardino Basin (5)	Colton Basin (6)	San Bernardino County (7)	Riverside County (8)		Total Production (9)
1971	0	0	0	4,012	256	5,304	2,098	11,670	11,670
1972	0	0	0	4,532	285	4,229	1,368	10,414	10,414
1973	0	0	0	3,512	212	4,074	1,270	9,068	9,068
1974	279	0	279	4,088	282	3,371	1,533	9,274	9,553
1975	0	0	0	4,709	300	3,016	1,227	9,252	9,252
1976	0	0	0	4,520	170	3,592	1,320	9,602	9,602
1977	0	0	0	3,583	332	4,699	1,088	9,702	9,702
1978	0	0	0	1,350	270	3,923	1,296	6,839	6,839
1979	0	0	0	3,369	191	3,876	975	8,411	8,411
1980	0	0	0	3,677	0	4,284	1,000	8,961	8,961
1981	44	0	44	3,604	0	4,965	1,272	9,841	9,885
1982	0	0	0	2,795	0	3,330	1,153	7,278	7,278
1983	0	0	0	3,162	0	2,536	1,033	6,731	6,731
1984	0	0	0	4,759	83	4,545	2,592	11,979	11,979
1985	0	0	0	3,312	675	4,475	1,917	10,379	10,379
1986	0	0	0	4,744	721	2,089	2,017	9,571	9,571
1987	0	0	0	3,919	471	1,632	1,813	7,835	7,835
1988	0	0	0	4,775	256	1,785	1,341	8,341	8,341
1989	0	0	0	4,681	158	2,558	1,429	8,826	8,826
1990	0	0	0	4,092	109	2,858	1,546	8,605	8,605
1991	0	0	0	3,021	4	3,581	1,488	8,094	8,094
1992	0	72	72	4,052	91	2,215	845	7,203	7,275
1993	0	575	575	3,241	0	3,034	835	7,110	7,685
1994	0	0	0	4,324	0	3,285	615	8,224	8,224
1995									
1996									
1997									
1998									
1999									
2000									
2001									
2002									
2003									
2004									
2005									

Column (2) = From City of Riverside Table 3, Column (1) Column (5) = From Table 19, Column (16).
 Column (3) = From Riverside Highland Co. Records. Column (6) = From Table 20, Column (4).
 Column (4) = Column (2) + Column (3). Column (7) = From Table 21, Column (10).
 Column (8) = From Table 21, Column (15).
 Column (9) = Columns (5) + (6) + (7) + (8).
 Column (10) = Column (4) + Column (9).

TABLE NO. 23R
RIVERSIDE HIGHLAND WATER COMPANY
DISTRIBUTION OF EXTRACTION
 (Quantities in Acre Feet)

Year	San Bernardino Basin Area		Riverside North Basin		Riverside South Basin		Total S.B. Co. Production	Total Production	Distribution of Production			Water Delivered	
	(2)	(3)	(4)	(5)	(6)	(7)			(8)	(9)	(10)	(11)	(12)
1985	3,312	675	4,475	8,462	1,917	10,379	39%	8%	53%	3,043	3,405	6,448	
1986	4,744	721	2,089	7,554	2,017	9,571	63%	10%	28%	2,965	3,292	6,257	
1987	3,919	471	1,632	6,022	1,813	7,835	65%	8%	27%	2,777	2,918	5,695	
1988	4,775	256	1,785	6,816	1,525	8,341	70%	4%	26%	2,736	3,430	6,166	
1989	4,681	158	2,558	7,397	1,429	8,826	63%	2%	35%	2,938	3,536	6,474	
1990	4,092	109	2,858	7,059	1,546	8,605	58%	2%	40%	3,111	3,597	6,708	
1991	3,021	4	3,581	6,606	1,488	8,094	46%	0%	54%	2,756	3,357	6,113	
1992	4,052	91	2,215	6,358	845	7,203	64%	1%	35%	2,799	2,849	5,648	
1993	3,241	0	3,034	6,275	835	7,110	52%	0%	48%	2,921	3,114	6,035	
1994	4,324	0	3,285	7,609	615	8,224	57%	0%	43%	3,030	3,403	6,433	
1995													
1996													
1997													
1998													
1999													
2000													
2001													
2002													
2003													
2004													
2005													

Columns (2) (3) (4) (6) from Table No. 22. Column (8) = Column (2) + Column (5).
 Column (5) = Column (2) + (3) + (4). Column (9) = Column (3) + Column (5).
 Column (7) = Columns (5) + Column (6). Column (10) = Column (4) + Column (5).
 1985-1989 shown for information only, new format starts with 1990 report.

Replaces Tables 28 thru 31 starting with 1990.

TABLE NO. 23R

RIVERSIDE HIGHLAND WATER COMPANY
DISTRIBUTION OF EXTRACTION

(Quantities in Acre Feet)

Year	Adjusted Delivery		Adjusted Delivery		Adjusted Demand		Adjusted Demand		Adjusted Demand	
	(2)	(3)	(4)	(5)	(6)	(7)	(8)	(9)	(10)	(11)
Production + Delivered	S. B. Co. Riv. Co. Delivery	S. B. Co. Riv. Co. Delivery	San Bernardino Basin Area Production Delivered to S.B. Basin	Delivered to Colton/Riv N Outside Valley	Delivered to Colton/Riv N Outside Valley	Delivered to Colton/Riv N Outside Valley	Delivered to Colton/Riv N Outside Valley	Delivered to Colton/Riv N Outside Valley	Delivered to Colton/Riv N Outside Valley	Delivered to Riverside North Basin
1985	1.609646402	4,898	5,481	0	1,917	1,395	391	284	2,590	1,885
1986	1.529646796	4,535	5,036	0	2,848	1,896	433	288	1,254	835
1987	1.375768218	3,821	4,014	0	2,486	1,433	299	172	1,035	597
1988	1.352740837	3,701	4,640	0	2,593	2,182	139	117	969	816
1989	1.363299351	4,005	4,821	0	2,535	2,146	86	72	1,385	1,173
1990	1.282796661	3,991	4,614	0	2,313	1,779	62	47	1,616	1,242
1991	1.324063471	3,649	4,445	0	1,669	1,352	2	2	1,978	1,603
1992	1.275318697	3,570	3,633	0	2,275	1,777	51	40	1,244	971
1993	1.178127589	3,441	3,669	0	1,777	1,464	0	0	1,664	1,370
1994	1.278408208	3,874	4,350	0	2,201	2,123	0	0	1,672	1,613
1995										
1996										
1997										
1998										
1999										
2000										
2001										
2002										
2003										
2004										
2005										

Column (2) = Column (7) + Column (13) on previous page. Column (7) = Column (2) previous page - [Column (3) x Column (8) from previous page].
 Column (3) = Column (11) on previous page x Column (2). Column (8) = Column (3) previous page - Column (9).
 Column (4) = Column (12) on previous page x Column (2). Column (9) = Column (3) previous page - [Column (3) x Column (9) from previous page].
 Column (5) = Company method of operation. Column (10) = Column (4) previous page - Column (11).
 Column (6) = Column (2) previous page - Column (7). Column (11) = Column (4) previous page - [Column (3) x Column (10) from previous page].
 1985-1989 shown for information only, new format starts with 1990 report.

Replaces Tables 28 thru 31 starting with 1990.

6/2/92
16:53

TABLE NO. 28

RIVERSIDE HIGHLAND WATER COMPANY
IRRIGATION AND DOMESTIC DELIVERIES AND PRODUCTION
REQUIRED IN RIVERSIDE & SAN BERNARDINO COUNTIES

Year Produced in MID	Deliveries in M.I.D.				Production in M.I.D.				Riverside Co. Historic Delivery & Required Production				San Bernardino Required Production				
	(1)	(2)	(3)	(4)	(5)	(6)	(7)	(8)	(9)	(10)	(11)	(12)	(13)	(14)	(15)	(16)	(17)
Total Water Produced	Domestic Irrigation	Total Dom	Total	Total	Total	Total	Irrigation	Domestic	Del.	Prod.	Del.	Prod.	Prod.	Total	Irrigation	Domestic	Total
1976	241,910	43,263	170,027	213,290	28,620	11.83%	192,842	49,068	138,206	156,749	1,241	1,407	158,156	36,091	47,661	83,752	
1977	244,510	41,580	175,362	216,942	27,568	11.27%	197,646	46,864	142,848	160,992	1,237	1,394	162,386	36,644	45,467	82,111	
1978	172,318	44,491	110,302	154,793	17,525	10.17%	122,790	49,528	94,077	104,728	1,600	1,781	106,509	18,062	47,747	65,809	
1979	211,969	49,024	128,539	177,563	34,406	16.23%	153,446	58,523	109,106	130,247	1,745	2,083	132,330	23,199	56,440	79,639	
1980	225,892	51,948	130,037	181,985	43,907	19.44%	161,411	64,481	108,677	134,897	2,089	2,593	137,450	26,514	61,888	88,402	
1981	249,099	57,199	142,376	199,575	49,524	19.88%	177,706	71,393	119,741	149,454	2,254	2,938	152,392	28,252	68,455	96,707	
1982	183,419	96,872	60,009	151,149	32,270	17.59%	123,715	59,704	82,196	104,972	2,024	2,226	107,198	18,742	57,478	76,220	
1983	169,623	67,702	60,009	127,711	41,912	24.71%	95,151	74,472	54,155	85,874	2,440	2,684	88,558	9,277	71,788	81,065	
1984	301,971	75,971	112,549	188,520	113,451	37.57%	218,304	83,667	100,795	195,513	2,409	2,650	198,163	22,791	81,017	103,808	
1985	261,587	69,508	93,043	162,551	99,036	37.86%	178,178	83,409	83,352	159,612	2,486	2,983	162,595	18,566	80,426	98,992	
1986	241,156	72,147	85,598	157,745	83,411	34.59%	150,972	90,184	80,048	141,189	2,943	3,679	144,868	9,783	86,505	96,288	
1987	197,512	69,232	74,309	143,541	53,971	27.33%	117,895	79,617	70,566	111,957	2,980	3,427	115,384	5,938	76,190	82,128	
1988	210,259	70,318	85,115	155,433	54,826	26.08%	129,393	80,866	82,600	125,570	3,860	4,439	130,009	3,823	76,427	80,250	
1989	222,442	79,141	84,048	163,189	59,253	26.64%	124,307	98,135	81,365	120,339	7,764	9,627	129,966	3,968	88,507	92,475	

Replaced by Table 23R starting with 1990.

Columns (2), (3), (4), (5), (6), (10) & (12) are from Company Records, "Condensed Water Summary".
 Column (2) Includes water delivered by other companies.
 Columns (7) (8) (9) See Notes.
 Columns (11), (13), (15), (16) See Worksheets.
 Column (14) = Column (11) + Column (13).
 Column (17) = Column (15) + Column (16).
 * Assumed domestic loss at 15% with Column (7) as total system loss.
 ** Assumed domestic loss at 20% with Column (7) as total system loss, known loss in L.C. Line of 868 af.
 * Assumed domestic loss at 25% with Column (7) as total system loss.
 ∞ Assumed domestic loss at 24% with Column (7) as total system loss.

FOR YEARS PRECEDING 1971: Refer to Volume 5, August 1976, Page I-73.

- 22 X -

6/1/92
17:38

TABLE NO. 29

RIVERSIDE HIGHLAND WATER COMPANY
WATER PRODUCTION SHOWN ON RECORDATION FILINGS
DELIVERED FOR IRRIGATION AND DOMESTIC USES WITHIN BOTH RIVERSIDE AND SAN BERNARDINO COUNTIES

REQUIRED PRODUCTION FOR DELIVERIES MADE IN SAN BERNARDINO & RIVERSIDE COUNTIES
RIVERSIDE & SAN BERNARDINO CO.

YEAR	Production Required for Deliveries		Ratio of Filed to Extractions Required	Irrigation		Domestic		Irrigation		Domestic		Irrigation		Domestic		Irrigation		Domestic		TOTAL PRODUCTION IN RIVERSIDE & SAN BERNARDINO COUNTIES A.F. (23)			
	M.I.D. (1)	A.F. (4)		M.I.D. (3)	M.I.D. (7)	A.F. (8)	M.I.D. (9)	A.F. (10)	M.I.D. (11)	A.F. (12)	M.I.D. (13)	A.F. (14)	M.I.D. (15)	A.F. (16)	M.I.D. (17)	A.F. (18)	M.I.D. (19)	A.F. (20)	M.I.D. (21)		A.F. (22)		
1976	192,842	49,068	241,910	9,596	9,602	100.00%	156,749	6,218	64,809	1,407	56	0.58%	36,091	1,432	14,924	47,561	1,890	19,703	6,222	56	1,433	1,892	
1977	197,646	46,864	244,510	9,700	9,702	100.00%	160,992	6,386	65,848	1,394	55	0.57%	36,644	1,454	14,998	45,467	1,803	18,594	6,388	55	1,454	1,804	
1978	122,780	49,528	172,318	6,836	6,839	100.00%	104,728	4,154	60,784	1,781	71	1.03%	18,062	717	10,488	47,747	1,894	27,781	4,156	71	717	1,895	
1979	133,446	58,523	211,969	8,409	8,411	100.00%	130,247	5,167	61,454	2,083	83	0.98%	23,199	920	10,941	56,440	2,239	26,624	5,168	83	921	2,239	
1980	161,411	64,481	225,892	8,961	8,961	100.00%	134,897	5,351	59,724	2,593	103	1.15%	26,514	1,052	11,744	61,888	2,455	27,394	5,351	103	1,052	2,455	
1981	177,706	71,393	249,099	9,082	9,085	100.00%	149,454	5,929	60,004	2,936	117	1.18%	28,252	1,121	11,346	69,455	2,715	27,483	5,931	117	1,121	2,716	
1982	123,715	59,704	183,419	7,276	7,278	100.00%	104,972	4,164	57,238	2,226	88	1.21%	18,742	743	10,226	57,478	2,200	31,334	4,165	88	744	2,200	
1983	95,151	74,472	169,623	6,729	6,731	100.00%	85,874	3,407	50,636	2,684	106	1.58%	9,277	368	5,474	71,788	2,687	42,324	3,408	107	368	2,688	
1984	218,304	83,667	301,971	11,978	11,979	100.00%	195,513	7,756	64,759	2,650	105	0.84%	22,791	904	7,558	81,017	3,213	26,834	7,756	105	904	3,213	
1985	178,178	83,409	261,587	10,377	10,379	100.00%	159,612	6,332	61,024	2,983	118	1.14%	18,566	737	7,108	80,426	3,190	30,744	6,333	118	737	3,191	
1986	150,972	90,184	241,156	9,567	9,571	100.00%	141,189	5,601	58,554	3,679	146	1.53%	9,783	388	4,068	86,505	3,431	35,874	5,604	146	388	3,433	
1987	117,895	79,617	197,512	7,835	7,835	100.00%	111,957	4,441	56,684	3,427	136	1.74%	5,938	236	3,019	76,190	3,022	38,574	4,441	136	236	3,022	
1988	129,393	80,666	210,059	8,341	8,341	100.00%	125,570	4,981	59,724	4,439	176	2.11%	3,823	152	1,824	76,427	3,031	36,344	4,981	176	152	3,031	
1989	124,307	98,135	222,442	8,824	8,826	100.00%	120,339	4,774	54,104	9,627	382	4.33%	3,968	157	1,784	88,507	3,511	39,784	4,775	382	157	3,511	
1990																							
1991																							
1992																							
1993																							
1994																							
1995																							
1996																							
1997																							
1998																							
1999																							
2000																							
2001																							
2002																							
2003																							
2004																							
2005																							

Replaced by Table 23R starting with 1990.

Column (1) = From Column (8), Table No. 24.
 Column (2) = From Column (9), Table No. 25.
 Column (3) = From Column (2), Table No. 28.
 Column (4) = Column (3) + 0.0396694.
 Column (5) = From Column (10), Table No. 22.
 Column (6) = From Column (5) + Column (4).
 Column (7) = From Column (11), Table No. 28.
 Column (8) = Column (7) + 0.0396694.
 Column (9) = Column (8) + Column (4).
 Column (10) = From Column (13), Table No. 28.
 Column (11) = Column (10) + 0.0396694.
 Column (12) = Column (11) + Column (4).
 Column (13) = From Column (15), Table No. 28.
 Column (14) = Column (13) + 0.0396694.
 Column (15) = Column (14) + Column (4).
 Column (16) = From Column (16), Table No. 26.
 Column (17) = Column (16) + 0.0396694.
 Column (18) = Column (17) + Column (4).
 Column (19) = Column (18) + Column (5).
 Column (20) = Column (19) + Column (12).
 Column (21) = Column (20) + Column (15).
 Column (22) = Column (21) + Column (18).
 Column (23) = Sum of Columns (19), (20), (21), (22).
 Same as column (5); same as Table 22, Column (10).

RIVERSIDE HIGHLAND WATER COMPANY
 WATER PRODUCTION FROM LYTLE, BUNKER HILL, COLTON AND RIVERSIDE BASINS IN SAN BERNARDINO AND RIVERSIDE COUNTIES
 AND THE DELIVERY OF THE PRODUCTION IN SAN BERNARDINO AND RIVERSIDE COUNTIES
 (Quantities in Acre Feet)

Year	PRODUCTION IN SAN BERNARDINO COUNTY												
	Domestic Supply				Commingled Sources				Riverside Basins Well		Production Agri. Supply in Riverside for portion County for of Riverside Uses Therein Co. Demand		TOTAL PRODUCTION
	Lytle Creek Wells	Colton Basin	Riverside Basin	Wells	Bunker Hill Basin	Colton Basin	Riverside Basin	La Sierra	Water Co.	RH 7	RH 21, 6, 22	RH 7, 21, 22	
(1)	(2)	(3)	(4)	(5)	(6)	(7)	(8)	(9)	(10)	(11)	(12)	(13)	
1976	1,468	170	839	3,052	0	-	1,469	0	4,521	1,284	1,320	2,604	9,602
1977	1,406	332	663	2,177	0	-	2,343	0	4,520	1,693	1,088	2,781	9,702
1978	964	270	834	386	0	-	1,629	0	2,015	1,460	1,296	2,756	6,839
1979	1,352	191	875	2,017	0	-	1,488	0	3,505	1,513	975	2,488	8,411
1980	1,600	0	1,002	2,077	0	-	1,926	0	4,003	1,356	1,000	2,356	8,961
1981	1,806	0	1,222	1,798	44	-	2,200	0	4,042	1,543	1,272	2,815	9,885
1982	1,538	0	891	1,257	0	-	1,679	0	2,936	760	1,153	1,913	7,278
1983	2,248	0	698	914	0	-	1,299	0	2,213	539	1,033	1,572	6,731
1984	2,300	83	946	2,459	0	-	2,498	0	4,957	1,101	2,592	3,693	11,979
1985	1,880	675	1,103	1,432	0	-	2,198	0	3,630	1,174	1,917	3,091	10,379
1986	2,138	721	1,039	2,606	0	-	175	0	2,781	875	2,017	2,892	9,571
1987	2,170	471	596	1,749	0	-	91	0	1,840	945	1,813	2,738	7,835
1988	2,289	256	754	2,486	0	-	0	0	2,486	1,031	1,525	2,556	8,341
1989	2,140	158	1,728	2,541	0	-	0	0	2,541	830	1,429	2,259	8,826
1990													
1991													
1992													
1993													
1994													
1995													
1996													
1997													
1998													
1999													
2000													
2001													
2002													
2003													
2004													
2005													

Replaced by Table 23R starting with 1990.

(1) - Table No. 19, Column (5).
 (2) - Table No. 20, Column (4).
 (3) - Table No. 21, Columns (6)+(7)+(8)+(9). (7) - Table No. 21, Column (5). (10) - Table No. 21, Column (3).
 (4) - Table No. 19, Column (13).
 (5) - Table No. 22, Column (2). (8) - Table No. 22, Column (3).
 (6) - N/A after 1966.
 (9) - Column (4)+(5)+(7)+(8).
 (11) - Table No. 21, Column (15).
 (12) - Column (10) + (11).
 (13) - Column (1)+(2)+(3)+(4)+(5)+(7)+(8)+(10)+(11).
 FOR YEARS PRECEDING 1971: Refer to Volume 5, August 1976, Page 1-77.

**RIVERSIDE HIGHLAND WATER COMPANY
RIVERSIDE AND RIVERSIDE BASINS IN SAN BERNARDINO AND RIVERSIDE COUNTIES
AND THE DELIVERY OF THE PRODUCTION IN SAN BERNARDINO AND RIVERSIDE COUNTIES**
(Quantities in Acre Feet)

Year	DOMESTIC SYSTEM															LYTLE CREEK AREA			
	Domestic Demand					Production for Domestic Demand					Domestic Export to Riverside County					Dom Export to San Bernardino Co.		Residual Production Available for Irr. Used in S.B.	
	San Bernardino County (1)	Riv. Total (2)	Lytle Creek (4)* (3)	Colton Basin RH 44A (5)	North RH 3, RH 20 LV 1, 2, 3 (6)	% of Production (7)	Lytle Creek (8)	Colton Riv. North (9)	From Lytle Creek (10)	From Colton Riv. North (11)	From Lytle Creek (12)	From Colton Riv. North (13)	From Lytle Creek (14)	From Colton Riv. North (15)	Total Production (16)	San Bernardino County (17)	Riv. Co. (18)	CO. FOR IRRIG. & DOMESTIC (19)	
1976	1,892	56	1,947	938	170	48.20%	8.73%	43,088	27	5	24	911	165	815	1,468	530	-	1,441	
1977	1,804	55	1,859	864	332	46.51%	17.86%	35,668	26	10	20	838	322	643	1,406	542	-	1,380	
1978	1,895	71	1,965	861	270	43.87%	13.74%	42,438	31	10	30	830	260	804	964	103	-	933	
1979	2,239	83	2,322	1,256	191	54.09%	8.23%	37,688	45	7	31	1,211	184	844	1,352	96	-	1,307	
1980	2,455	103	2,558	1,556	0	60.83%	0.00%	39,188	63	0	40	1,493	0	962	1,800	44	-	1,537	
1981	2,716	117	2,833	1,611	0	56.87%	0.00%	43,148	66	0	50	1,544	0	1,172	1,806	195	-	1,740	
1982	2,280	88	2,369	1,478	0	62.37%	0.00%	37,628	55	0	33	1,423	0	858	1,538	60	-	1,483	
1983	2,848	107	2,955	2,257	0	76.39%	0.00%	23,628	81	0	25	2,175	0	673	2,248	0	-	2,167	
1984	3,213	105	3,319	2,290	83	69.00%	2.50%	28,518	73	2	30	2,217	81	916	2,300	10	-	2,227	
1985	3,191	118	3,309	1,531	675	46.27%	20.40%	33,338	55	24	39	1,476	651	1,064	1,880	349	-	1,825	
1986	3,433	146	3,579	1,819	721	50.82%	20.15%	29,038	74	30	42	1,745	631	997	2,138	319	-	2,064	
1987	3,022	136	3,158	2,091	471	66.22%	14.92%	18,878	90	20	26	2,001	451	570	2,170	79	-	2,080	
1988	3,031	176	3,208	2,198	256	68.52%	7.98%	23,518	121	14	41	2,077	242	713	2,289	91	-	2,168	
1989	3,511	382	3,893	2,007	158	51.56%	4.06%	44,388	197	16	170	1,810	142	1,558	2,140	133	-	1,943	
1990																			
1991																			
1992																			
1993																			
1994																			
1995																			
1996																			
1997																			
1998																			
1999																			
2000																			
2001																			
2002																			
2003																			
2004																			

Replaced by Table 23R starting with 1990.

(1) - Table No. 29, Column (22).
 (2) - Table No. 29, Column (20).
 (3) - Column (1) + Column (2).
 (4) - Column (3) - [Column (6) + Column (5)].
 (5) - Table No. 30, Column (21).
 (6) - Table No. 30, Sheet 1, Column (3).
 (7) - Column (4) + Column (3).
 (8) - Column (5) + Column (3).
 (9) - Column (6) + Column (3).
 (10) - Column (2) x Column (7).
 (11) - Column (2) x Column (8).
 (12) - Column (2) x Column (9).
 (13) - Column (4) - Column (10).
 (14) - Column (5) - Column (11).
 (15) - Column (6) - Column (12).
 (16) - Table 19, Column (15).
 (17) - Column (16) - Column (4).
 (18) - Company method of operation.
 (19) - Column (16) - Column (10).

TABLE NO. 30
RIVERSIDE HIGHLAND WATER COMPANY
WATER PRODUCTION FROM LYLE, BUNKER HILL, COLTON AND RIVERSIDE BASINS IN SAN BERNARDINO AND RIVERSIDE COUNTIES
AND THE DELIVERY OF THE PRODUCTION IN SAN BERNARDINO AND RIVERSIDE COUNTIES
 (Quantities in Acre Feet)

Year	Irrigation Demand		San Bernardino County		Riverside County		Total Commingled		Irrigation Deliveries in San Bernardino		Irrigation Deliveries in Riverside										
	(1)	(2)	(3)	(4)	(5)	(6)	(7)	(8)	(9)	(10)	(11)	(12)	(13)	(14)	(15)	(16)	(17)	(18)	(19)	(20)	
	San Bernardino County	Lyle	San Bernardino County	Area Wtr. from R.H. 7 Irrig. from R.H. 21 Commingled	for Irrig. supply	from R.H. 21 Commingled	for R.H. 21 supply	from R.H. 7 supply	from R.H. 21 supply	from R.H. 7 supply	from R.H. 21 supply	from R.H. 7 supply	from R.H. 21 supply	from R.H. 7 supply	from R.H. 21 supply	from R.H. 7 supply	from R.H. 21 supply	from R.H. 7 supply	from R.H. 21 supply	from R.H. 7 supply	
1976	7,654	1,433	6,222	530	903	2,604	3,610	4,521	19,974	60,034	610	0	293	0	2,442	0	1,176	0	0	0	
1977	7,642	1,454	6,308	542	912	2,781	3,607	4,519	20,184	79,824	439	0	473	0	1,738	0	1,870	0	0	0	
1978	4,873	717	4,156	103	614	2,756	1,400	2,015	30,494	69,514	118	0	497	0	268	0	1,132	0	0	0	
1979	6,089	921	5,168	824	824	2,480	2,480	3,505	23,524	76,484	474	0	350	0	1,343	0	1,138	0	0	0	
1980	6,403	1,052	5,351	44	1,007	2,356	2,995	4,003	25,174	74,834	523	0	485	0	1,554	0	1,441	0	0	0	
1981	7,052	1,121	5,931	195	926	2,815	3,116	4,042	22,914	77,094	412	10	504	0	1,364	34	1,496	0	0	0	
1982	4,909	744	4,165	60	663	1,913	2,252	2,936	23,284	76,724	293	0	391	0	964	0	1,288	0	0	0	
1983	3,776	368	3,408	0	368	1,572	1,636	2,204	16,704	83,304	153	0	217	0	761	0	1,082	0	0	0	
1984	8,660	904	7,756	10	894	3,693	4,063	4,957	18,034	81,974	443	0	450	0	2,016	0	1,943	0	0	0	
1985	7,070	737	6,333	349	388	3,091	3,242	3,630	10,864	89,324	153	0	235	0	1,279	0	1,963	0	0	0	
1986	5,992	386	5,604	319	69	2,892	2,712	2,781	2,484	97,524	65	0	4	0	2,541	0	1,71	0	0	0	
1987	4,677	236	4,441	79	156	2,758	1,883	1,840	8,504	91,504	149	0	6	0	1,600	0	83	0	0	0	
1988	5,133	152	4,981	91	60	2,556	2,425	2,486	2,424	97,584	60	0	0	0	2,426	0	0	0	0	0	
1989	4,932	157	4,775	133	25	2,259	2,516	2,540	0,974	99,034	25	0	0	0	2,516	0	0	0	0	0	
1990																					
1991																					
1992																					
1993																					
1994																					
1995																					
1996																					
1997																					
1998																					
1999																					
2000																					
2001																					
2002																					
2003																					
2004																					
2005																					

(1) = Columns (2) + (3).
 (2) = Table No. 29, Column (21).
 (3) = Table No. 29, Column (19).
 (4) = Table No. 30, Sheet 2, Column (17).
 (5) = Column (2) - Column (4).
 (6) = Table No. 30, Sheet 1, Column (12).
 (7) = Column (3) - Column (6).
 (8) = Column (5) + Column (7).
 (9) = Column (5) + Column (8).
 (10) = Column (7) + Column (8).
 (11) = Table 30, Sheet 1, Column (9) this page.
 (12) = Table 30, Sheet 1, Column (5) x Column (9) this page.
 (13) = Table 30, Sheet 1, Column (6) x Column (9) this page.
 (14) = Table 30, Sheet 1, Column (9) x Column (9) this page.
 (15) = Table 30, Sheet 1, Column (8) x Column (9) this page.
 (16) = Table 30, Sheet 1, Column (4) x Column (9) this page.
 (17) = Table 30, Sheet 1, Column (5) x Column (10) this page.
 (18) = Table 30, Sheet 1, Column (6) x Column (10) this page.
 (19) = Table 30, Sheet 1, Column (7) x Column (10) this page.
 (20) = Table 30, Sheet 1, Column (8) x Column (10) this page.

Replaced by Table 23R starting with 1990.

TABLE NO. 31

**RIVERSIDE HIGHLAND WATER COMPANY
WATER PRODUCTION FROM LYTLE, BUNKER HILL, COLTON & RIVERSIDE BASINS
IN SAN BERNARDINO AND RIVERSIDE COUNTIES AND THE DELIVERY OF THE PRODUCTION IN
SAN BERNARDINO AND RIVERSIDE COUNTIES**

(Quantities in Acre Feet)

Year (1)	PRODUCTION DELIVERED NORTH OF COUNTY LINE IN SAN BERNARDINO COUNTY					PRODUCTION DELIVERED SOUTH OF COUNTY LINE IN RIVERSIDE COUNTY					TOTAL PRODUCTION OF THE COUNTY		TOTAL PRODUCTION (22)					
	Lytle		Bunker Hill		Total (9)	Lytle		Bunker Hill		Total (18)	North (20)	South (21)						
	R.H. Wells (2)	(3)	R.H. Wells (4)	(5)		R.H. Wells (11)	(12)	R.H. Wells (13)	(14)					R.H. Wells (15)	(16)	R.H. Wells (17)	(18)	
1976	1,441	610	165	1,108	0	1,108	27	2,442	0	2,442	5	2,484	0	2,484	4,956	8,282	1,320	9,402
1977	1,380	439	322	1,116	0	1,116	26	1,738	0	1,738	10	3,583	0	3,583	5,356	8,614	1,088	9,702
1978	933	116	260	1,301	0	1,301	31	268	0	268	10	2,622	0	2,622	2,931	5,543	1,296	6,839
1979	1,307	474	184	1,194	0	1,194	45	1,543	0	1,543	7	2,692	0	2,692	4,276	7,436	975	8,411
1980	1,537	523	0	1,446	0	1,446	63	1,554	0	1,554	0	2,838	0	2,838	4,454	7,961	1,000	8,961
1981	1,740	412	10	422	0	1,676	66	1,386	34	1,420	0	3,289	0	3,289	4,776	8,613	1,272	9,885
1982	1,403	293	0	293	0	1,249	55	964	0	964	0	2,081	0	2,081	3,101	6,125	1,153	7,278
1983	2,167	153	0	153	0	890	81	761	0	761	0	1,646	0	1,646	2,489	5,898	1,033	6,731
1984	2,227	443	0	443	0	1,366	73	2,016	0	2,016	2	3,179	0	3,179	5,269	9,387	2,592	11,979
1985	1,825	153	0	153	0	1,298	55	1,279	0	1,279	24	3,177	0	3,177	4,535	8,462	1,917	10,379
1986	2,064	65	0	65	0	1,001	74	2,541	0	2,541	30	1,088	0	1,088	3,734	7,554	2,017	9,571
1987	2,080	149	0	149	0	578	90	1,400	0	1,400	20	1,054	0	1,054	2,764	6,022	1,813	7,835
1988	2,168	60	0	60	0	713	121	2,426	0	2,426	14	1,072	0	1,072	3,633	6,816	1,525	8,341
1989	1,943	25	0	25	0	1,558	197	2,516	0	2,516	16	1,000	0	1,000	3,728	7,397	1,429	8,826
1990																		
1991																		
1992																		
1993																		
1994																		
1995																		
1996																		
1997																		
1998																		
1999																		
2000																		
2001																		
2002																		
2003																		
2004																		
2005																		

Replaced by Table 23R starting with 1990.

(2) = Table No. 30, Sheet No. 2, Column (19).
 (3) = Table No. 30, Sheet No. 3, Column (11).
 (4) = Table No. 30, Sheet No. 3, Column (12).
 (5) = Column (3) + Column (4).
 (6) = Table No. 30, Sheet No. 2, Column (14).
 (7) = Table No. 30, Sheet No. 2, Column (15) + Sheet No. 3, Column (14).
 (8) = Table No. 30, Sheet No. 3, Column (15).
 (9) = Column (7) + Column (8).
 (10) = Column (2) + (5) + (6) + (9).
 (11) = Table No. 30, Sheet No. 2, Column (10).
 (12) = Table No. 30, Sheet No. 3, Column (17).
 (13) = Table No. 30, Sheet No. 3, Column (17).
 (14) = Column (12) + Column (13).
 (15) = Table No. 30, Sheet No. 2, Column (11).
 (16) = Table No. 30, Sheet No. 1, Column (10) + Sheet No. 2, Column (12) + Sheet No. 3, Column (19).
 (17) = Table No. 30, Sheet No. 3, Column (20).
 (18) = Column (16) + Column (17).
 (19) = Column (11) + (14) + (15) + (18).
 (20) = Column (10) + Column (19).
 (21) = Table No. 30, Sheet No. 1, Column (11).
 (22) = Column (20) + Column (21).
 Same as Table 22, Column (10).

TABLE NO. 31-A
TOTAL PRODUCTION BY RIVERSIDE HIGHLAND WATER COMPANY
FROM THE SAN BERNARDINO BASIN AREA
(INCLUDES LYTLE AND BUNKER HILL BASINS)
AS DELIVERED IN SAN BERNARDINO AND RIVERSIDE COUNTIES
 (Quantities in Acre Feet)

Calendar Year	Total Deliveries	Total Deliveries	Total Production
	in San Bernardino County	in Riverside County	From San Bernardino Basin Area
(1)	(2)	(3)	(4)
1971	2,388	1,624	4,012
1972	2,239	2,293	4,532
1973	1,751	1,761	3,512
1974	1,985	2,103	4,088
1975	2,002	2,707	4,709
1976	2,051	2,469	4,520
1977	1,820	1,763	3,583
1978	1,051	299	1,350
1979	1,782	1,587	3,369
1980	2,060	1,617	3,677
1981	2,152	1,452	3,604
1982	1,776	1,019	2,795
1983	2,319	843	3,162
1984	2,671	2,088	4,759
1985	1,978	1,334	3,312
1986	2,128	2,616	4,744
1987	2,229	1,690	3,919
1988	2,229	2,546	4,775
1989	1,968	2,713	4,681
1990	2,313	1,779	4,092
1991	1,669	1,352	3,021
1992	2,275	1,777	4,052
1993	1,777	1,464	3,241
1994	2,201	2,123	4,324
1995			
1996			
1997			
1998			
1999			
2000			
2001			
2002			
2003			
2004			
2005			

Note: Excludes City of Riverside production (Ward Warren) in Bunker Hill Basin which is delivered to Riverside Highland Water Company.

(2) = Table No. 31, Column (2) + (3); beginning with 1990, Table 23R, page 2, Column (6).

(3) = Table No. 31, Column (11) + (12); beginning with 1990, Table 23R, page 2, Column (7).

(4) = Column (2) + (3). Same as Table 22, Col. (5).

FOR YEARS PRECEDING 1971: Refer to Volume 5, August 1976, Page 1-85.

TABLE NO. 32

MEEKS & DALEY WATER COMPANY &
 AGUA MANSA WATER COMPANY
 WATER PRODUCTION FROM THE SAN BERNARDINO BASIN AREA
 AND THE COLTON BASIN AREA

(Quantities in Acre Feet)

San Bernardino Basin Area Production										TOTAL		Colton Basin Production		
#51° 1S4W15N05S 3601512	#54° 1S4W16R03S 3601513	Coburn #59 1S4W16T09S 3601737	New E St. #66° 1S4W15L03S 3602169	Warm Creek° Ditch° 1S4W16Q 3601514	#69 1S4W16R04S 3603214	#91 1S4W15M11S 3603215	*Warren #4 1S4W22H02S 3602863	*Raub #6 1S4W1N10S 3602864	PRODUCTION IN SAN BERNARDINO BASIN AREA	DELIVERY TO C OF R	Net Production for Delivery	#36 1S4W21N01S 3601510	(17)	
														(14)
(3)	(4)	(5)	(6)	(7)	(8)	(9)	(10)	(11)	(11a)	(12)	(13)	(14)	(15)	(16)
-	0	178	0	2,502	0	0	0	222	-	0	2,902	0	2,902	0
-	0	265	1,503	1,678	0	0	0	81	-	0	3,527	0	3,527	0
-	0	117	1,246	1,412	0	0	0	204	-	0	2,979	484	2,979	484
-	-	354	2,606	1,379	-	-	-	165	-	-	4,504	0	4,229	0
-	-	276	1,649	2,025	-	-	-	0	-	275	3,950	1,350	4,229	0
-	-	329	2,305	2,759	-	-	-	0	-	1,649	2,301	1,860	4,160	1,860
-	-	4	1,848	2,368	-	-	-	0	-	2,178	4,220	2,018	6,238	2,018
-	-	162	1,518	574	-	-	-	0	-	1,848	3,368	422	4,210	422
-	-	207	1,549	2,174	-	-	-	0	-	1,385	2,930	1,698	4,618	1,698
-	-	155	2,102	76	-	-	-	0	-	1,231	3,333	0	4,564	0
-	-	8	3,084	0	-	-	-	0	-	1,658	4,741	0	6,392	0
-	-	127	1,845	1,744	-	-	-	0	-	2,496	3,092	0	5,588	0
-	-	0	2,583	68	-	-	-	0	-	1,471	3,716	910	5,327	910
-	-	249	2,947	1,969	-	-	-	0	-	2,317	2,651	50	5,218	50
-	-	165	2,815	2,405	-	-	-	0	-	2,613	5,165	1,383	6,548	1,383
-	-	274	1,990	2,600	-	-	-	0	-	2,487	5,385	1,554	6,939	1,554
-	-	161	2,400	2,353	-	-	-	0	-	2,660	5,053	1,575	6,628	1,575
-	-	355	2,251	2,360	-	-	-	0	-	2,253	4,504	1,560	6,064	1,560
-	-	524	2,853	1,477	-	-	-	0	-	2,251	5,053	1,754	6,807	1,754
-	-	352	2,189	0	-	-	-	0	-	3,043	2,349	1,538	3,887	1,538
-	-	401	2,625	0	-	-	-	0	-	3,389	462	1,691	4,081	1,691
-	-	224	1,946	0	-	-	-	0	-	2,997	1,429	1,530	4,426	1,530
-	-	438	2,181	0	-	-	-	0	-	3,285	815	1,209	4,494	1,209
-	-	401	2,154	0	-	-	-	0	-	2,422	2,591	0	5,143	0
-	-	-	-	-	-	-	-	89	895	347	4,525	586	5,111	586

on from the Riverside Basin Area.
 1. Meeks & Daley records unless otherwise noted.
 Column (12) = same as Table No. 1, Sheet 2, Line 68.
 Column (13) = same as Table No. 1, Sheet 2, Line 69.
 Column (15) = Water delivered to C of R from M&D #59 and Warren #4/Raub #6 production: Table 1, Sheet 2, Line (67+ 68+ 69).

TABLE NO. 33

MEEKS & DALEY WATER COMPANY AND AGUA MANSANA WATER COMPANY
 WATER PRODUCTION FROM THE SAN BERNARDINO BASIN AREA
 AND THE COLTON BASIN AREA DELIVERED IN SAN BERNARDINO COUNTY AND EXPORTED TO RIVERSIDE COUNTY
 (Quantities in Acre Feet by Calendar Year)

Year	San Bernardino Basin Area Net Production		Colton Basin Area Production		Composition of Production		Delivery in		Delivery in		Production Exported to Riverside County		Total (12)
	(1)	(2)	(3)	(4)	(5)	(6)	(7)	(8)	(9)	(10)	(11)		
1971	2,902	0	2,902	100.00%	0.00%	383	383	0	2,519	0	-	2,519	
1972	3,527	0	3,527	100.00%	0.00%	377	377	0	3,150	0	-	3,150	
1973	2,979	484	3,463	86.02%	13.98%	291	250	41	2,729	443	-	3,172	
1974	4,229	0	4,229	100.00%	0.00%	246	246	0	3,983	0	-	3,983	
1975	2,301	1,350	3,651	63.02%	36.98%	266	168	98	2,133	1,252	-	3,385	
1976	3,215	1,860	5,075	63.35%	36.65%	287	182	105	3,033	1,755	-	4,788	
1977	2,372	2,018	4,390	54.03%	45.97%	271	146	125	2,226	1,893	-	4,119	
1978	869	422	1,291	67.31%	32.69%	239	161	78	708	344	-	1,052	
1979	2,699	1,698	4,397	61.38%	38.62%	270	166	104	2,533	1,594	-	4,127	
1980	675	0	675	100.00%	0.00%	323	323	0	352	0	-	352	
1981	596	0	596	100.00%	0.00%	358	358	0	238	0	-	238	
1982	2,245	910	3,155	71.16%	28.84%	237	169	68	2,076	842	-	2,918	
1983	334	50	384	86.98%	13.02%	282	245	37	89	13	-	102	
1984	2,552	1,383	3,935	64.85%	35.15%	359	233	126	2,319	1,257	-	3,576	
1985	2,898	1,554	4,452	65.09%	34.91%	322	210	112	2,688	1,442	-	4,130	
1986	2,910	1,575	4,485	64.88%	35.12%	327	212	115	2,698	1,460	-	4,158	
1987	2,661	1,560	4,221	63.04%	36.96%	306	193	113	2,468	1,447	-	3,915	
1988	2,715	1,754	4,469	60.75%	39.25%	383	233	150	2,482	1,604	-	4,086	
1989	2,349	1,538	3,887	60.43%	39.57%	397	240	157	2,109	1,381	-	3,490	
1990	462	1,691	2,153	21.46%	78.54%	389	83	306	379	1,385	-	1,764	
1991	1,429	1,530	2,959	48.29%	51.71%	394	190	204	1,239	1,326	-	2,565	
1992	815	1,209	2,024	40.27%	59.73%	294	118	176	697	1,033	-	1,730	
1993	2,591	0	2,591	100.00%	0.00%	276	276	0	2,315	0	-	2,315	
1994	1,398	586	1,984	70.46%	29.54%	322	227	95	1,171	491	-	1,662	
1995													
1996													
1997													
1998													
1999													
2000													
2001													
2002													
2003													
2004													
2005													

(1) = Table No. 32, Column (16).
 (2) = Table No. 32, Column (17).
 (3) = Column (1) + (2).
 (4) = Column (1) + (3).
 (5) = Column (2) + (3).
 (6) = From M & D records, "Deliveries in Vicinity of Colton".
 (7) = Column (6) x (4).
 (8) = Column (6) x (5).
 (9) = Column (1) - (7).
 (10) = Column (2) - (8).
 (11) No Production in Riverside Basin.
 (12) = Column (9) + (10) + (11).
 + Quantity shown is portion exported via canal and excludes Well No. 59. See Table 34 for total exported from San Bernardino Basin Area which includes Well No. 59.
 * Corrected during 1989 verification.

TABLE NO. 34

MEEKS & DALEY WATER COMPANY
WATER PRODUCTION FROM SAN BERNARDINO BASIN AREA
AND DELIVERIES WITHIN SAN BERNARDINO COUNTY
AND EXPORT TO RIVERSIDE COUNTY

(Quantities in Acre Feet)

Year	Production in the Basin Area		Deliveries within Colton & Riverside Basins in San Bernardino County		San Bernardino Basin Production Exported to Riverside County	
	(1)	(2)	(3)	(3)	(3)	(3)
1971	2,902	383	2,519			
1972	3,527	377	3,150			
1973	2,979	250	2,729			
1974	4,504	246	4,258			
1975	3,950	168	3,782			
1976	5,393	182	5,211			
1977	4,220	146	4,074			
1978	2,254	161	2,093			
1979	3,930	166	3,764			
1980	2,333	323	2,010			
1981	3,092	358	2,734			
1982	3,716	169	3,547			
1983	2,651	245	2,406			
1984	5,165	233	4,932			
1985	5,385	210	5,175			
1986	5,570	212	5,358			
1987	4,914	193	4,721			
1988	4,966	233	4,733			
1989	5,392	240	5,152			
1990	3,851	83	3,768			
1991	4,426	190	4,236			
1992	4,100	118	3,982			
1993	5,013	276	4,737			
1994	4,525	227	4,298			
1995						
1996						
1997						
1998						
1999						
2000						
2001						
2002						
2003						
2004						
2005						

Column (1) = From Table No. 32, Column (14) Export of water from Well No. 59 and others by C of R.

Column (2) = From Table No. 33, Col. 7.

Column (3) = Col. (1) - Col. (2)
 (Table No. 32, Column 15) is credited to M & D who produced said water and is excluded from C of R production (Table 1, Line 64).

FOR YEARS PRECEDING 1971: Refer to Volume 5, August 1976, Page 1-96.

TABLE NO. 35

UNIVERSITY OF CALIFORNIA
 WATER PRODUCTION FROM BUNKER HILL BASIN IN THE SAN BERNARDINO BASIN AREA
 AND EXPORTED TO RIVERSIDE COUNTY

(Quantities in Acre Feet)

Year	Hunt 6 1S4W27A11S 3601222	Hunt 8 1S4W27A07S 3691241	Hunt 9 1S4W27A08S 3691242	Hunt 10 1S4W27A09S 3601244	Hunt 11 1S4W27A10S 3601245	Total Production in Bunker Hill Basin Area	Export to Riverside County
	(1)	(2) ^o	(3) ^o	(4)	(5)	(6)	(7)
1971	73	0	0	146	0	219	219
1972	62	0	0	177	0	239	239
1973	50	0	0	189	0	239	239
1974	69	0	0	198	0	267	267
1975	34	0	0	143	2	179	179
1976	8	-	-	225	12	245	245
1977	25	-	-	41	21	87	87
1978	69	-	-	114	0	183	183
1979	29	-	-	54	0	83	83
1980	1	-	-	6	0	7	7
1981	0	-	-	143	0	143	143
1982	20	-	-	6	22	48	48
1983	0	-	-	0	0	0	0
1984	0	-	-	0	0	0	0
1985	0	-	-	0	0	0	0
1986	13	-	-	25	10	48	48
1987	51	-	-	99	45	195	195
1988	58	-	-	55	66	179	179
1989	12	-	-	25	25	62	62
1990	17	-	-	59	19	95	95
1991	5	-	-	12	6	23	23
1992	32	-	-	0	0	32	32
1993	70	-	-	214	252	536	536
1994	147	-	-	245	201	593	593
1995	-	-	-	-	-	-	-
1996	-	-	-	-	-	-	-
1997	-	-	-	-	-	-	-
1998	-	-	-	-	-	-	-
1999	-	-	-	-	-	-	-
2000	-	-	-	-	-	-	-
2001	-	-	-	-	-	-	-
2002	-	-	-	-	-	-	-
2003	-	-	-	-	-	-	-
2004	-	-	-	-	-	-	-
2005	-	-	-	-	-	-	-

Note: No deliveries in Bunker Hill Basin or Riverside North Basin.

No production or deliveries in Colton Basin.

Revised Recordation Numbers issued in 1981.

^o Abandoned &/or Filled Closed.

FOR YEARS PRECEDING 1971: Refer to Volume 5, August 1976, Page I-100.

TABLE NO. 36

UNIVERSITY OF CALIFORNIA
 WATER PRODUCTION FROM BUNKER HILL BASIN IN THE SAN BERNARDINO BASIN AREA
 AND EXPORTED TO RIVERSIDE COUNTY

(Quantities in Acre Feet)

Year	Production in San Bernardino Basin Area (1)	Delivery within San Bernardino Co. (2)	S. B. Basin Production Exported to Riverside Co. (3)
1971	219	-	219
1972	239	-	239
1973	239	-	239
1974	267	-	267
1975	179	-	179
1976	245	-	245
1977	87	-	87
1978	183	-	183
1979	83	-	83
1980	7	-	7
1981	143	-	143
1982	48	-	48
1983	0	-	0
1984	0	-	0
1985	0	-	0
1986	48	-	48
1987	195	-	195
1988	179	-	179
1989	62	-	62
1990	95	-	95
1991	23	-	23
1992	32	-	32
1993	536	-	536
1994	593	-	593
1995		-	
1996		-	
1997		-	
1998		-	
1999		-	
2000		-	
2001		-	
2002		-	
2003		-	
2004		-	
2005		-	

Column (1) = Table No. 35, Column (6).

Column (2) = No water delivered in San Bernardino County.

Column (3) = Column (1) - Column (2).

FOR YEARS PRECEDING 1971: Refer to Volume 5, August 1976, Page I-102.

TABLE NO. 36-A

EXTRACTIONS BY PLAINTIFF
FROM THE SAN BERNARDINO BASIN AREA
THROUGH THE CURRENT YEAR

CLASSIFIED ACCORDING TO SERVICE AREA
(Quantities in Acre Feet)

EXTRACTIONS FROM SAN BERNARDINO BASIN AREA FOR USE WITHIN AND EXPORT THEREFROM

PLAINTIFFS	1976			1977			1978			1979			1980			
	Total Extract	Del. S.B. Basin & Riv N SBVWMD	Del. Colton & Riv N SBVWMD	Del. Outside SBVWMD	Total Extract	Del. S.B. Basin & Riv N SBVWMD	Del. Colton & Riv N SBVWMD	Del. Outside SBVWMD	Total Extract	Del. S.B. Basin & Riv N SBVWMD	Del. Colton & Riv N SBVWMD	Del. Outside SBVWMD	Total Extract	Del. S.B. Basin & Riv N SBVWMD	Del. Colton & Riv N SBVWMD	Del. Outside SBVWMD
CITY OF RIVERSIDE (a) City & Riverside Wtr Co.	22,085	0	0	22,085	18,900	0	0	18,900	19,055	0	0	19,055	21,561	0	0	21,561
CITY OF RIVERSIDE (b) Gage Canal Co.	29,289	0	523	28,766	32,099	0	346	31,753	26,329	646	301	25,382	30,816	0	415	30,401
SUB TOTAL - C of R	51,374	0	523	50,851	50,999	0	346	50,653	45,384	646	301	44,437	52,377	0	415	51,962
RIVERSIDE HIGHLAND (c) WATER CO	4,519	0	2,050	2,469	3,583	0	1,820	1,763	1,350	0	1,051	299	3,369	0	1,781	1,588
MEERKS & DALEY WATER CO. AGUA MANSA WATER CO. (d)	5,393	0	182	5,211	4,220	0	146	4,074	2,254	0	161	2,093	3,930	0	270	3,660
UNIVERSITY OF CALIFORNIA (e)	245	0	0	245	87	0	0	87	183	0	0	183	83	0	0	83
TOTALS	61,531	0	2,755	58,776	58,889	0	2,312	56,577	49,171	646	1,513	47,012	59,759	0	2,466	57,293

Total Extract -- TOTAL EXTRACTIONS.
Del S.B. Basin -- DELIVERIES IN SAN BERNARDINO BASIN AREA.
Del. Colton & Riv. N. -- DELIVERIES IN COLTON & RIVERSIDE BASIN IN SAN BERNARDINO COUNTY.
Del. Outside SBVWMD -- DELIVERIES OUTSIDE SAN BERNARDINO VALLEY MUNICIPAL WATER DISTRICT.

- (a) Table 13 - Columns 1, 2, 7, 8.
- (b) Table 18 - Columns 1, 2, 6, 7.
- (c) Table 31A - Columns 4, 1, 2, 3.
- (d) Table 34 - Columns 1, 2, 3.
- (e) Table 36 - Columns 1, 2, 3.

See Report of the Watermaster, Same as Table No. 3, Volume 1a. For Years Preceding 1976: Refer to Volume 5-1975, August 1977, Page 34.

EXTRACTIONS BY PLAINTIFF
FROM THE SAN BERNARDINO BASIN AREA
THROUGH THE CURRENT YEAR

CLASSIFIED ACCORDING TO SERVICE AREA
(Quantities in Acre Feet)

EXTRACTIONS FROM SAN BERNARDINO BASIN AREA FOR USE WITHIN AND EXPORT THEREFROM

PLAINTIFFS	1981			1982			1983			1984			1985		
	Total Extract	Del. S.B. Basin & Riv N SBVWMD	Del. Colton & Riv N SBVWMD	Total Extract	Del. S.B. Basin & Riv N SBVWMD	Del. Colton & Riv N SBVWMD	Total Extract	Del. S.B. Basin & Riv N SBVWMD	Del. Colton & Riv N SBVWMD	Total Extract	Del. S.B. Basin & Riv N SBVWMD	Del. Colton & Riv N SBVWMD	Total Extract	Del. S.B. Basin & Riv N SBVWMD	Del. Colton & Riv N SBVWMD
CITY OF RIVERSIDE (a) City & Riverside Wtr Co.	20,363	0	0 20,363	19,522	146	0 19,376	25,681	144	0 25,537	25,031	0	0 25,031	31,817	0	0 31,817
CITY OF RIVERSIDE (b) Gage Canal Co.	31,794	724	0 31,070	30,077	16	0 30,061	20,383	191	0 20,192	33,875	32	0 33,843	31,256	59	0 31,197
SUB TOTAL - C of R	52,157	724	0 51,433	49,599	162	0 49,437	46,064	335	0 45,729	58,906	32	0 58,874	63,073	59	0 63,014
RIVERSIDE HIGHLAND (c) WATER CO	3,604	0	2,151 1,453	2,795	0	1,775 1,020	3,161	0	2,318 843	4,759	0	2,671 2,088	3,312	0	1,978 1,334
MEEKS & DALEY WATER CO. AGUA MANSA WATER CO. (d)	3,092	0	358 2,734	3,716	0	169 3,547	2,651	0	245 2,406	5,165	0	233 4,932	5,385	0	210 5,175
UNIVERSITY OF CALIFORNIA (e)	143	0	0 143	48	0	0 48	0	0	0 0	0	0	0 0	0	0	0 0
TOTALS	58,996	724	2,509 55,763	56,158	162	1,944 54,052	51,876	335	2,563 48,978	68,830	32	2,904 65,994	71,770	59	2,188 69,523

Total Extract -- TOTAL EXTRACTIONS.

Del S.B. Basin -- DELIVERIES IN SAN BERNARDINO BASIN AREA.

Del. Colton & Riv. N. -- DELIVERIES IN COLTON & RIVERSIDE BASIN IN SAN BERNARDINO COUNTY.

Del. Outside SBVWMD -- DELIVERIES OUTSIDE SAN BERNARDINO VALLEY MUNICIPAL WATER DISTRICT.

- (a) Table 13 - Columns 1, 2, 7, 8.
- (b) Table 18 - Columns 1, 2, 6, 7.
- (c) Table 31A - Columns 4, 0, 2, 3.
- (d) Table 24 - Columns 1, 0, 2, 3.
- (e) Table 36 - Columns 1, 0, 0, 3.

See Report of the Watermaster, Same as Table No. 3, Volume 1a. For Years Preceding 1976: Refer to Volume 5-1975, August 1977, Page 34.

EXTRACTIONS BY PLAINTIFF
FROM THE SAN BERNARDINO BASIN AREA
THROUGH THE CURRENT YEAR

CLASSIFIED ACCORDING TO SERVICE AREA
(Quantities in Acre Feet)

EXTRACTIONS FROM SAN BERNARDINO BASIN AREA FOR USE WITHIN AND EXPORT THEREFROM

PLAINTIFFS	1986			1987			1988			1989			1990							
	Total Extract	Del. S.B. Basin	Del. Colton & Riv N SWMWD	Del. Colton & Riv N SWMWD	Total Extract	Del. S.B. Basin	Del. Colton & Riv N SWMWD	Del. Colton & Riv N SWMWD	Total Extract	Del. S.B. Basin	Del. Colton & Riv N SWMWD	Del. Colton & Riv N SWMWD	Total Extract	Del. S.B. Basin	Del. Colton & Riv N SWMWD	Del. Colton & Riv N SWMWD				
CITY OF RIVERSIDE (a) City & Riverside Wtr Co.	25,996	292	0	25,704	25,528	319	0	25,209	26,490	815	0	25,675	21,129	28	0	21,101	20,942	19	0	20,923
CITY OF RIVERSIDE (b) Gage Canal Co.	33,983	145	0	33,838	32,313	15	0	32,298	38,022	0	0	38,022	29,655	0	0	29,655	26,695	0	0	26,695
SUB TOTAL - C of R	59,979	437	0	59,542	57,841	334	0	57,507	64,512	815	0	63,697	50,784	28	0	50,756	47,637	19	0	47,618
RIVERSIDE HIGHLAND (c) WATER CO	4,744	0	2,130	2,614	3,919	0	2,229	1,690	4,775	0	2,229	2,546	4,681	0	1,968	2,713	4,092	0	2,313	1,779
MEERS & DALEY WATER CO. AGUA MARSA WATER CO. (d)	5,570	0	234	5,336	4,914	0	193	4,721	4,966	0	233	4,733	5,392	0	240	5,152	3,851	0	83	3,768
UNIVERSITY OF CALIFORNIA (e)	48	0	0	48	195	0	0	195	179	0	0	179	62	0	0	62	95	0	0	95
TOTALS	70,341	437	2,364	67,540	66,869	334	2,422	64,113	74,432	815	2,462	71,155	60,919	28	2,208	58,683	55,675	19	2,396	53,260

Total Extract -- TOTAL EXTRACTIONS.
Del S.B. Basin -- DELIVERIES IN SAN BERNARDINO BASIN AREA.
Del. Colton & Riv. N. -- DELIVERIES IN COLTON & RIVERSIDE BASIN IN SAN BERNARDINO COUNTY.
Del. Outside SWMWD -- DELIVERIES OUTSIDE SAN BERNARDINO VALLEY MUNICIPAL WATER DISTRICT.

(a) Table 13 - Columns 1, 2, 7, 8.
(b) Table 18 - Columns 1, 2, 6, 7.
(c) Table 31A - Columns 4, 0, 2, 3.
(d) Table 34 - Columns 1, 0, 2, 3.
(e) Table 36 - Columns 1, 0, 0, 3.

TABLE NO. 36-A
EXTRACTIONS BY PLAINTIFF
FROM THE SAN BERNARDINO BASIN AREA
THROUGH THE CURRENT YEAR

CLASSIFIED ACCORDING TO SERVICE AREA
 (Quantities in Acre Feet)

EXTRACTIONS FROM SAN BERNARDINO BASIN AREA FOR USE WITHIN AND EXPORT THEREFROM

	1991			1992			1993			1994			1995			
	Total Extract	Del. S.B. Basin & Riv N	Del. Colton & Riv N	Del. Outside SBVMD	Total Extract	Del. S.B. Basin & Riv N	Del. Colton & Riv N	Del. Outside SBVMD	Total Extract	Del. S.B. Basin & Riv N	Del. Colton & Riv N	Del. Outside SBVMD	Total Extract	Del. S.B. Basin & Riv N	Del. Colton & Riv N	Del. Outside SBVMD
PLAINTIFFS																
CITY OF RIVERSIDE (a) City & Riverside Wtr Co.	26,133	155	0	25,978	24,783	203	0	24,580	25,675	-108	0	25,783	25,724	7	0	25,717
CITY OF RIVERSIDE (b) Cage Canal Co.	26,776	0	0	26,776	25,456	0	0	25,456	26,439	0	0	26,439	34,723	39	0	34,684
SUB TOTAL - C of R	52,909	155	0	52,754	50,239	203	0	50,036	52,114	-108	0	52,222	60,447	46	0	60,401
RIVERSIDE HIGHLAND (c) WATER CO	3,021	0	1,669	1,352	4,052	0	2,275	1,777	3,241	0	1,777	1,464	4,324	0	2,201	2,123
MEERS & DALEY WATER CO. AGUA MANSA WATER CO. (d)	4,426	0	190	4,236	4,100	0	118	3,982	5,013	0	276	4,737	4,525	0	227	4,298
UNIVERSITY OF CALIFORNIA (e)	23	0	0	23	32	0	0	32	536	0	0	536	593	0	0	593
TOTALS	60,379	155	1,859	58,365	58,423	203	2,393	55,827	60,904	-108	2,053	58,959	69,889	46	2,428	67,415

Total Extract -- TOTAL EXTRACTIONS.
 Del S.B. Basin -- DELIVERIES IN SAN BERNARDINO BASIN AREA.
 Del. Colton & Riv. N. -- DELIVERIES IN COLTON & RIVERSIDE BASIN IN SAN BERNARDINO COUNTY.
 Del. Outside SBVMD -- DELIVERIES OUTSIDE SAN BERNARDINO VALLEY MUNICIPAL WATER DISTRICT.

- (a) Table 13 - Columns 1, 2, 7, 8.
- (b) Table 18 - Columns 1, 2, 6, 7.
- (c) Table 31A - Columns 4, 0, 2, 3.
- (d) Table 34 - Columns 1, 0, 2, 3.
- (e) Table 36 - Columns 1, 0, 0, 3.

See Report of the Watermaster, Same as Table No. 3, Volume 1a. For Years Preceding 1976: Refer to Volume 5-1975, August 1977, Page 34.

TABLE NO. 36-B

**TOTAL PLAINTIFF EXTRACTIONS FROM
SAN BERNARDINO BASIN AREA**
(Quantities in Acre Feet)

EXTRACTING PLAINTIFF

Year	City of		Gage	Riverside		Meeks &	Univ. of	Total
	Riverside	(1)		Canal	Highland			
		(2)		(3)	(4)	(5)	(6)	
1971	24,939	28,943	4,012	2,902	219	61,015		
1972	20,474	25,220	4,532	3,527	239	53,992		
1973	21,493	21,529	3,512	2,979	239	49,752		
1974	27,420	15,947	4,088	4,504	267	52,226		
1975	25,248	22,714	4,709	3,950	179	56,800		
1976	22,085	29,389	4,519	5,393	245	61,531		
1977	18,900	32,099	3,583	4,220	87	58,888		
1978	19,055	26,329	1,350	2,254	183	49,181		
1979	21,561	30,816	3,369	3,930	83	59,759		
1980	18,875	31,881	3,677	2,333	7	56,773		
1981	20,363	31,794	3,604	3,092	143	58,996		
1982	19,522	30,077	2,795	3,716	48	56,158		
1983	25,681	20,383	3,161	2,651	0	51,876		
1984	25,031	33,875	4,759	5,165	0	68,830		
1985	31,817	31,256	3,312	5,385	0	71,770		
1986	25,996	33,983	4,744	5,570	48	79,341		
1987	25,528	32,313	3,919	4,914	195	66,869		
1988	26,490	38,022	4,775	4,966	179	74,432		
1989	21,129	29,655	4,681	5,392	62	60,919		
1990	20,942	26,695	4,092	3,851	95	55,675		
1991	26,133	26,776	3,021	4,426	23	60,379		
1992	24,783	25,456	4,052	4,100	32	58,423		
1993	25,675	26,439	3,241	5,013	536	60,904		
1994	25,724	34,723	4,324	4,525	593	69,889		
1995								
1996								
1997								
1998								
1999								
2000								
2001								
2002								
2003								
2004								
2005								

From Table No. 36-A Column 1.
(Same as Table 4, Vol. 1a.)

FOR YEARS PRECEDING 1971: Refer to Volume 5, August 1976, Page 1-109.

TABLE NO. 36-C

**TOTAL PLAINTIFF EXTRACTIONS FROM
SAN BERNARDINO BASIN AREA
DELIVERIES IN SAN BERNARDINO BASIN AREA**
(Quantities in Acre Feet)

EXTRACTING PLAINTIFF

Year	City of Riverside (1)	Gage Canal (2)	Riverside Highland (3)	Meeks & Delev (4)	Univ. of California (5)	Total (6)
1971	0	98	0	0	0	98
1972	0	85	0	0	0	85
1973	0	156	0	0	0	156
1974	0	0	0	0	0	0
1975	0	0	0	0	0	0
1976	0	0	0	0	0	0
1977	0	0	0	0	0	0
1978	0	646	0	0	0	646
1979	0	0	0	0	0	0
1980	0	383	0	0	0	383
1981	0	724	0	0	0	724
1982	146	16	0	0	0	162
1983	144	191	0	0	0	335
1984	0	32	0	0	0	32
1985	0	59	0	0	0	59
1986	292	145	0	0	0	437
1987	319	15	0	0	0	334
1988	815	0	0	0	0	815
1989	28	0	0	0	0	28
1990	19	0	0	0	0	19
1991	155	0	0	0	0	155
1992	203	0	0	0	0	203
1993	-108	0	0	0	0	-108
1994	7	39	0	0	0	46
1995						
1996						
1997						
1998						
1999						
2000						
2001						
2002						
2003						
2004						
2005						

From Table No. 36-A Column 2.

(Same as Table 5, Vol. 1a.)

FOR YEARS PRECEDING 1971: Refer to Volume 5, August 1976, Page 1-112.

TABLE NO. 36-D

TOTAL PLAINTIFF EXTRACTIIONS FROM
SAN BERNARDINO BASIN AREA
DELIVERIES IN COLTON & RIVERSIDE BASINS IN SAN BERNARDINO COUNTY
 (Quantities in Acre Feet)

EXTRACTING PLAINTIFF

Year	City of Riverside (1)	Gage Canal (2)	Riverside Highland (3)	Weeks & Delay (4)	Univ. of California (5)	Total (6)
1971	0	669	2,388	383	0	3,440
1972	0	547	2,239	377	0	3,163
1973	0	512	1,751	250	0	2,513
1974	65	485	1,985	246	0	2,781
1975	0	575	2,002	168	0	2,745
1976	0	523	2,050	182	0	2,755
1977	0	346	1,820	146	0	2,312
1978	0	301	1,051	161	0	1,513
1979	0	415	1,781	166	0	2,362
1980	0	0	2,060	323	0	2,383
1981	0	0	2,151	358	0	2,509
1982	0	0	1,775	169	0	1,944
1983	0	0	2,318	245	0	2,563
1984	0	0	2,671	233	0	2,904
1985	0	0	1,978	210	0	2,188
1986	0	0	2,130	234	0	2,364
1987	0	0	2,229	193	0	2,422
1988	0	0	2,229	233	0	2,462
1989	0	0	1,968	240	0	2,208
1990	0	0	2,313	83	0	2,396
1991	0	0	1,669	190	0	1,859
1992	0	0	2,275	118	0	2,393
1993	0	0	1,777	276	0	2,053
1994	0	0	2,201	227	0	2,428
1995						
1996						
1997						
1998						
1999						
2000						
2001						
2002						
2003						
2004						
2005						

From Table No. 36-A Column 3.
 (Same as Table 5, Vol. 1a.)

FOR YEARS PRECEDING 1971: Refer to Volume 5, August 1976, Page 1-113.

TABLE NO. 36-E

**TOTAL PLAINTIFF EXTRACTIIONS FROM
SAN BERNARDINO BASIN AREA
DELIVERIES OUTSIDE SAN BERNARDINO VALLEY**
(Quantities in Acre Feet)

EXTRACTING PLAINTIFF

Year	City of Riverside (1)	Gage Canal (2)	Riverside Highland (3)	Meeks & Daley (4)	Univ. of California (5)	Total (6)
1971	24,939	28,176	1,624	2,519	219	57,477
1972	20,474	24,588	2,293	3,150	239	50,744
1973	21,493	20,861	1,761	2,729	239	47,083
1974	27,355	15,462	2,103	4,258	267	49,445
1975	25,248	22,139	2,707	3,783	179	54,056
1976	22,085	28,766	2,469	5,211	245	58,776
1977	18,900	31,753	1,763	4,074	87	56,577
1978	19,055	25,382	299	2,093	183	47,012
1979	21,561	30,401	1,588	3,764	83	57,397
1980	18,875	31,498	1,617	2,010	7	54,007
1981	20,363	31,070	1,453	2,734	143	55,763
1982	19,376	30,061	1,020	3,547	48	54,052
1983	25,537	20,192	843	2,406	0	48,978
1984	25,031	33,843	2,088	4,932	0	65,894
1985	31,817	31,197	1,334	5,175	0	69,523
1986	25,704	33,838	2,614	5,336	48	67,540
1987	25,209	32,298	1,690	4,721	195	64,113
1988	25,675	38,022	2,546	4,733	179	71,155
1989	21,101	29,655	2,713	5,152	62	58,683
1990	20,923	26,695	1,779	3,768	95	53,260
1991	25,978	26,776	1,352	4,236	23	58,365
1992	24,580	25,456	1,777	3,982	32	55,827
1993	25,783	26,439	1,464	4,737	536	58,959
1994	25,717	34,684	2,123	4,298	593	67,415
1995						
1996						
1997						
1998						
1999						
2000						
2001						
2002						
2003						
2004						
2005						

From Table No. 36-A Column 4.
(Same as Table 5, Vol. 1a.)

FOR YEARS PRECEDING 1971: Refer to Volume 5, August 1976, Page 1-115.

TABLE NO. 37

**RIVERSIDE ENTITIES
PRODUCTION AND DELIVERY FROM COLTON BASIN AREA
FOR USE WITHIN SAN BERNARDINO COUNTY
AND RIVERSIDE COUNTY
(Quantities in Acre Feet)**

LINE NO.	1976	1977	1978	1979	1980	1981	1982	1983	1984	1985	
RIVERSIDE ENTITIES											
1	<u>City of Riverside Irrigation & Domestic</u>										
2	853	295	464	5	0	77	57	0	0	695	Table No. 2, Line 7
3	0	0	0	0	0	0	0	0	0	0	Table No. 10, Col. 17
4	853	295	464	5	0	77	57	0	0	695	Table No. 11, Col. 6
5											
6	<u>Meeks & Daley Water Company</u>										
7	1,860	2,018	422	1,698	0	0	910	50	1,383	1,554	Table No. 32, Line 21
8	105	125	78	104	0	0	68	37	126	112	Table No. 33, Col. 8
9	1,755	1,893	344	1,594	0	0	842	13	1,257	1,442	Table No. 33, Col. 10
10											
11	<u>Riverside Highland Water Company</u>										
12	170	332	270	191	0	0	0	0	83	675	Table No. 20, Total Prod.
13	165	322	260	184	0	0	0	0	80	651	Table No. 31, Col. 6
14	5	10	10	7	0	0	0	0	3	24	Table No. 31, Col. 15
15											
16	<u>Reche Canyon Mutual Water Company</u>										
17	70	71	77	76	71	96	82	82	80	83	See Vol. 2, Reche Canyon Mutual Wtr. Co., Table 3
18	0	0	0	0	0	0	0	0	0	0	Prod. & use Riv. Co. only
19	70	71	77	76	71	96	82	82	80	83	Prod. & use Riv. Co. only
20	0	0	0	0	0	0	0	0	0	0	
21	105	125	78	104	0	0	68	37	126	112	
22	165	322	260	184	0	0	0	0	80	651	
23	0	0	0	0	0	0	0	0	0	0	
24	270	447	338	288	0	0	68	37	206	763	
<u>Summary of Colton Basin Water Used in San Bernardino Co.</u>											
25	853	295	464	5	0	77	57	0	0	695	
26	1,755	1,893	344	1,594	0	0	842	13	1,257	1,442	
27	5	10	10	7	0	0	0	0	3	24	
28	70	71	77	76	71	96	82	82	80	83	
29	2,683	2,269	895	1,682	71	173	981	95	1,340	2,244	
30	2,953	2,716	1,233	1,970	71	173	1,049	132	1,546	3,007	

TABLE NO. 37

RIVERSIDE ENTITIES
 PRODUCTION AND DELIVERY FROM COLTON BASIN AREA
 FOR USE WITHIN SAN BERNARDINO COUNTY & RIVERSIDE COUNTY

(Quantities in Acre Feet)

Line #	Entity	1986	1987	1988	1989	1990	1991	1992	1993	1994	1995	Notes
1	City of Riverside, Irrigation & Domestic	0	0	0	519	131	428	307	311	466	-	Table No. 2, Line 9
2	Colton Basin Area Production	-	-	-	-	-	-	-	-	-	-	Table No. 10, Column (17)
3	Delivery to Edison Highgrove Stream Plant	0	0	0	519	131	428	307	311	466	-	Ln 2 - Ln 3
4	Colton Production Exported to Riverside Co.	0	0	0	519	131	428	307	311	466	-	
5												
6	Meeks & Daley Water Company	1,575	1,560	1,754	1,538	1,691	1,530	1,209	0	586	-	Table No. 32, Column (17)
7	Colton Basin Area Production	115	113	150	157	306	204	176	0	95	-	Table No. 33, Column (8)
8	Delivery in the Vicinity of Colton	1,460	1,447	1,604	1,381	1,385	1,326	1,033	0	491	-	Table No. 33, Column (10)
9	Colton Production Exported to Riverside Co.	721	471	256	158	109	4	91	0	0	-	Table No. 20, Column (4)
10		691	451	242	142	62	2	51	0	0	-	T.No.31, Col(6); after 1989 T 23R, Pg 2, Col(
11	Riverside Highland Water Company	30	20	14	16	47	2	40	0	0	-	T.No.31, Col(15); after 1989 T 23R, Pg 2, Col(
12	Colton Basin Area Production	88	90	89	89	89	79	75	85	109	-	see Vol. 2, Reche Cyn M.W.C.
13	Delivery North of the County Line	-	-	-	-	-	-	-	-	-	-	Table No. 3
14	Colton Production Exported to Riverside Co.	88	90	89	89	89	79	75	85	109	-	Production & use only in Riv Co.
15												Production & use only in Riv Co.
16	Reche Canyon Mutual Water Company											
17	Colton Basin Area Production											
18	Delivery North of the County Line											
19	Colton Production Exported to Riverside Co.											

Summary of Colton Basin Water Used in San Bernardino County

20	City of Riverside	-	-	-	-	-	-	-	-	-	-	
21	Meek & Daley	115	113	150	157	306	204	176	0	95	-	
22	Riverside Highlands	691	451	242	142	62	2	51	0	0	-	
23	Reche Canyon Mutual Water Company	-	-	-	-	-	-	-	-	-	-	
24	Total	806	564	392	299	368	206	227	0	95	-	

Summary of Colton Basin Water Exported to Riverside County

25	City of Riverside	0	0	0	519	131	428	307	311	466	-	
26	Meek & Daley	1,460	1,447	1,604	1,381	1,385	1,326	1,033	0	491	-	
27	Riverside Highlands	30	20	14	16	47	2	40	0	0	-	
28	Reche Canyon Mutual Water Company	88	90	89	89	89	79	75	85	109	-	
29	Total	1,578	1,557	1,707	2,005	1,652	1,835	1,455	396	1,066	-	
30	Total Prod. by Riverside Entities, Lns 24 + 29	2,384	2,121	2,099	2,304	2,020	2,041	1,682	396	1,161	-	

TABLE NO. 38

SAN BERNARDINO ENTITIES PRODUCTION FROM COLTON BASIN AREA
FOR USE WITHIN SAN BERNARDINO COUNTY

(Quantities in Acre Feet)

Year	RIVERSIDE ENTITIES				Total Production by San Bernardino Entities used in San Bernardino Co.
	Total Verified Extraction From Colton Basin Area	Production Used in San Bernardino County	Production Used in Riverside County	Total Production	
	(1)	(2)	(3)	(4)	
1971	11,388	248	2,777	3,025	8,363
1972	10,414	271	2,611	2,882	7,532
1973	7,844	247	615	862	6,982
1974	8,906	273	1,464	1,737	7,169
1975	11,083	389	3,873	4,262	6,821
1976	11,558	270	2,683	2,953	8,605
1977	8,777	447	2,269	2,716	6,061
1978	7,663	338	895	1,233	6,430
1979	7,194	288	1,682	1,970	5,224
1980	5,681	0	71	71	5,610
1981	6,348	0	173	173	6,175
1982	6,499	68	981	1,049	5,450
1983	4,735	37	95	132	4,603
1984	8,987	206	1,340	1,546	7,441
1985	10,149	763	2,244	3,007	7,142
1986	10,035	806	1,600	2,406	7,629
1987	13,175	564	1,557	2,121	11,054
1988	13,552	392	1,707	2,099	11,453
1989	14,103	299	2,005	2,304	11,799
1990	17,571	368	1,652	2,020	15,551
1991	14,323	206	1,835	2,041	12,282
1992	16,750	227	1,455	1,682	15,068
1993	14,977	0	396	396	14,581
1994	14,588	95	1,066	1,161	13,427
1995					
1996					
1997					
1998					
1999					
2000					
2001					
2002					
2003					
2004					
2005					

Column (1) = Total Extractions as verified in Volume 2 for the appropriate year
entitled Verified Extractions From Colton Basin Area.

Column (2) = From Table No. 37, Line 24.

Column (3) = From Table No. 37, Line 29.

Column (4) = Column (2) + Column (3) **BOLD** figures were corrected during 1992 verification

Column (5) = Column (1) - Column (4).

FOR YEARS PRECEDING 1971: Refer to Volume 5, August 1976, Page II-7.

TABLE NO. 38-A

COLTON BASIN EXTRACTIONS
BY RIVERSIDE ENTITIES
AND PLACE OF USE
(Quantities in Acre Feet)

Year	Total Extractions (1)	Place of Use	
		San Bernardino County (2)	Riverside County (3)
1971	3,025	248	2,777
1972	2,882	271	2,611
1973	862	247	615
1974	1,737	273	1,464
1975	4,262	389	3,873
1976	2,953	270	2,683
1977	2,716	447	2,269
1978	1,233	338	895
1979	1,970	288	1,682
1980	71	0	71
1981	173	0	173
1982	1,049	68	981
1983	132	37	95
1984	1,546	206	1,340
1985	3,007	763	2,244
1986	2,406	806	1,600
1987	2,121	564	1,557
1988	2,099	392	1,707
1989	2,304	299	2,005
1990	2,020	368	1,652
1991	2,041	206	1,835
1992	1,682	227	1,455
1993	396	0	396
1994	1,161	95	1,066
1995			
1996			
1997			
1998			
1999			
2000			
2001			
2002			
2003			
2004			
2005			

(1) From Table No. 38, Column (4).

(2) From Table No. 38, Column (2).

(3) From Table No. 38, Column (3); Column (1) - Column (2) = Column (3).

FOR YEARS PRECEDING 1971: Refer to Volume 5, August 1976, Page II-9.

TABLE NO. 39

VERIFIED EXTRACTIONS FROM COLTON BASIN AREA
BY SAN BERNARDINO AND RIVERSIDE COUNTY ENTITIES
FOR USE WITHIN EACH COUNTY
(Quantities in Acre Feet)

Line No.	Calendar Year	Producer	Place of Use		Total Production in A.F.
			San Bernardino County	Riverside County	
1	*1976	San Bernardino Co. Wtr. Interests	8,605	0	8,605
2		Riverside Co. Wtr. Interests	<u>270</u>	<u>2,683</u>	<u>2,953</u>
		TOTAL	8,335	2,683	11,558
1	1977	San Bernardino Co. Wtr. Interests	6,061	0	6,061
2		Riverside Co. Wtr. Interests	<u>447</u>	<u>2,269</u>	<u>2,716</u>
		TOTAL	6,508	2,269	8,777
1	1978	San Bernardino Co. Wtr. Interests	6,430	0	6,430
2		Riverside Co. Wtr. Interests	<u>338</u>	<u>895</u>	<u>1,233</u>
		TOTAL	6,768	895	7,663
1	1979	San Bernardino Co. Wtr. Interests	5,224	0	5,224
2		Riverside Co. Wtr. Interests	<u>288</u>	<u>1,682</u>	<u>1,970</u>
		TOTAL	5,512	1,682	7,194
1	1980	San Bernardino Co. Wtr. Interests	5,610	0	5,610
2		Riverside Co. Wtr. Interests	<u>0</u>	<u>71</u>	<u>71</u>
		TOTAL	5,610	71	5,681

* Backfiling corrected for in 1977.

Note: Line 1 from Table No. 38, Col. (5).

Line 2 from Table No. 38, Cols. (2), (3) & (4).

FOR YEARS PRECEDING 1976: Refer to Volume 5, August 1977, Page II-11.

TABLE NO. 39

VERIFIED EXTRACTIONS FROM COLTON BASIN AREA
BY SAN BERNARDINO AND RIVERSIDE COUNTY ENTITIES
FOR USE WITHIN EACH COUNTY
(Quantities in Acre Feet)

Line No.	Calendar Year	Producer	Place of Use		Total Production in A.F.
			San Bernardino County	Riverside County	
1	1981	San Bernardino Co. Wtr. Interests	6,175	0	6,175
2		Riverside Co. Wtr. Interests	<u>0</u>	<u>173</u>	<u>173</u>
		TOTAL	6,175	173	6,348
1	1982	San Bernardino Co. Wtr. Interests	5,450	0	5,450
2		Riverside Co. Wtr. Interests	<u>68</u>	<u>981</u>	<u>1,049</u>
3		TOTAL	5,518	981	6,499
1	1983	San Bernardino Co. Wtr. Interests	*4,603	0	*4,603
2		Riverside Co. Wtr. Interests	<u>37</u>	<u>95</u>	<u>132</u>
3		TOTAL	4,555	95	*4,735
1	1984	San Bernardino Co. Wtr. Interests	7,441	0	7,441
2		Riverside Co. Wtr. Interests	<u>206</u>	<u>1,340</u>	<u>1,546</u>
3		TOTAL	7,647	1,340	8,987
1	1985	San Bernardino Co. Wtr. Interests	7,142	0	7,142
2		Riverside Co. Wtr. Interests	<u>763</u>	<u>2,244</u>	<u>3,007</u>
3		TOTAL	7,905	2,244	10,149

* Corrected from Previous year.
See Volume 2, Table 5.
Line 1: Table 38, Column (5).
Line 2: Table 38A, Column (2), (3), (1).
Line 3: Table 38-, (3), (1).

6/10/94
9:36

TABLE NO 39

VERIFIED EXTRACTIONS FROM COLTON BASIN AREA
BY SAN BERNARDINO AND RIVERSIDE COUNTY ENTITIES
FOR USE WITHIN EACH COUNTY

(Quantities in Acre Feet)

Ln. #	Calendar Year	Producer	Place of Use		Total Production in A.F.
			San Bernardino County	Riverside County	
1	1986	San Bernardino Co. Wtr. Interests	7,651	0	7,651
2		Riverside Co. Wtr. Interests	784	1,600	2,384
3		TOTAL	8,435	1,600	10,035
1	1987	San Bernardino Co. Wtr. Interests	11,054	0	11,054
2		Riverside Co. Wtr. Interests	564	1,557	2,121
3		TOTAL	11,618	1,557	13,175
1	1988	San Bernardino Co. Wtr. Interests	11,453	0	11,453
2		Riverside Co. Wtr. Interests	392	1,707	2,099
3		TOTAL	11,845	1,707	13,552
1	1989	San Bernardino Co. Wtr. Interests	11,799	0	11,799
2		Riverside Co. Wtr. Interests	299	2,005	2,304
3		TOTAL	12,098	2,005	14,103
1	1990	San Bernardino Co. Wtr. Interests	15,551	0	15,551
2		Riverside Co. Wtr. Interests	368	1,652	2,020
3		TOTAL	15,919	1,652	17,571

See Volume 2, Table 5.

Line 1: Table 38, Column (5).

Line 2: Table 38A, Column (2), (3), (1).

Bold values corrected during 1992 verification.

TABLE NO. 39

VERIFIED EXTRACTIONS FROM COLTON BASIN AREA
BY SAN BERNARDINO AND RIVERSIDE COUNTY ENTITIES
FOR USE WITHIN EACH COUNTY

(Quantities in Acre Feet)

Ln. #	Calendar Year	Producer	Place of Use		Total Production in A.F.
			San Bernardino County	Riverside County	
1	1991	San Bernardino Co. Wtr. Interests	12,282	0	12,282
2		Riverside Co. Wtr. Interests	206	1,835	2,041
3		TOTAL	12,488	1,835	14,323
1	1992	San Bernardino Co. Wtr. Interests	15,068	0	15,068
2		Riverside Co. Wtr. Interests	227	1,455	1,682
3		TOTAL	15,295	1,455	16,750
1	1993	San Bernardino Co. Wtr. Interests	14,581	0	14,581
2		Riverside Co. Wtr. Interests	0	396	396
3		TOTAL	14,581	396	14,977
1	1994	San Bernardino Co. Wtr. Interests	13,427	0	13,427
2		Riverside Co. Wtr. Interests	95	1,066	1,161
3		TOTAL	13,522	1,066	14,588
1	1995	San Bernardino Co. Wtr. Interests		0	
2		Riverside Co. Wtr. Interests			
3		TOTAL			

See Table 5, Vol. 2

line 1: Table 38, Column (5)

line 2: Table 38A, Column (2),(3),(1)

Bold values are corrected values during 1992 verification

TABLE NO. 39-A

GROUNDWATER EXTRACTIONS BY RIVERSIDE ENTITIES FROM COLTON BASIN AREA FOR USE IN RIVERSIDE AND SAN BERNARDINO COUNTIES FROM 1976 THROUGH CURRENT YEAR

CLASSIFIED ACCORDING TO SERVICE AREA
(Quantities in Acre Feet)

EXTRACTIONS FROM COLTON BASIN AREA FOR USE WITHIN AND EXPORT THEREFROM

PLAINTIFFS	1976		1977		1978		1979		1980	
	Total Del. in S.B. Co. Extract	Del. in Riv. Co.	Total Del. in S.B. Co. Extract	Del. in Riv. Co.	Total Del. in S.B. Co. Extract	Del. in Riv. Co.	Total Del. in S.B. Co. Extract	Del. in Riv. Co.	Total Del. in S.B. Co. Extract	Del. in Riv. Co.
CITY OF RIVERSIDE Dom & Irrig.	853	0	295	0	464	0	464	5	0	0
MEERKS & DALEY WATER CO	1,860	105	2,018	125	422	78	344	1,698	104	1,594
RIVERSIDE HIGHLAND WATER CO.	170	165	332	322	270	260	10	191	184	7
RECHE CANYON MUTUAL WATER CO.	70	0	71	0	77	0	77	76	0	76
TOTALS	2,953	270	2,716	447	1,233	338	895	1,970	288	1,682

Total Extract -- TOTAL EXTRACTIONS.
Del in S.B. Co. -- DELIVERY WITHIN SAN BERNARDINO COUNTY.
Del. in Riv. Co. -- DELIVERY WITHIN RIVERSIDE COUNTY.

See Table 37 for figures.
FOR YEARS PRECEDING 1976; Refer to Volume 5-1974, August 1976, Page II-13.
Same as Table 4, Volume 2.

Excel:rs-ab wvvol 1a-6jval 5 table 39a.

TABLE NO. 39-A

GROUNDWATER EXTRactions BY RIVERSIDE ENTITIES FROM COLTON BASIN AREA FOR USE IN RIVERSIDE AND SAN BERNARDINO COUNTIES FROM 1976 THROUGH CURRENT YEAR

CLASSIFIED ACCORDING TO SERVICE AREA
(Quantities in Acre Feet)

EXTRactions FROM COLTON BASIN AREA FOR USE WITHIN AND EXPORT THEREFROM

PLAINTIFFS	1986		1987		1988		1989		1990	
	Total Extract S.B. Co.	Del. in Riv. Co.	Total Extract S.B. Co.	Del. in Riv. Co.	Total Extract S.B. Co.	Del. in Riv. Co.	Total Extract S.B. Co.	Del. in Riv. Co.	Total Extract S.B. Co.	Del. in Riv. Co.
CITY OF RIVERSIDE Dom & Irrig.	0	0	0	0	0	0	519	0	131	131
WEEKS & DALEY WATER CO	1,575	93	1,560	113	1,754	150	1,538	157	1,691	1,385
RIVERSIDE HIGHLAND WATER CO.	721	691	471	451	256	242	158	142	109	62
RECHE CANYON MUTUAL WATER CO.	88	0	90	0	89	0	89	0	89	0
TOTALS	2,384	784	2,121	564	2,099	392	2,304	299	2,020	368
										1,652

Total Extract -- TOTAL EXTRactions.
Del in S.B. Co. -- DELIVERY WITHIN SAN BERNARDINO COUNTY.
Del. in Riv. Co. -- DELIVERY WITHIN RIVERSIDE COUNTY.

See Table 37 for figures.
FOR YEARS PRECEDING 1976: Refer to Volume 5-1974, August 1976, Page II-13.
Same as Table 4, Volume 2.

Exceliv-ab wvvol 1a-8vol 5 table 39A.

TABLE NO. 39-A

GROUNDWATER EXTRACTIONS BY RIVERSIDE ENTITIES FROM
COLTON BASIN AREA FOR USE IN RIVERSIDE AND SAN BERNARDINO COUNTIES
FROM 1976 THROUGH CURRENT YEAR

CLASSIFIED ACCORDING TO SERVICE AREA
(all values in Acre Feet)

EXTRACTIONS FROM COLTON BASIN AREA FOR USE WITHIN AND EXPORT THEREFROM

PLAINTIFFS	1991		1992		1993		1994		1995		
	Total Del. in S.B. Co. Riv. Co. Extract	Del. in Riv. Co.	Total Del. in S.B. Co. Riv. Co. Extract	Del. in Riv. Co.	Total Del. in S.B. Co. Riv. Co. Extract	Del. in Riv. Co.	Total Del. in S.B. Co. Riv. Co. Extract	Del. in Riv. Co.	Total Del. in S.B. Co. Riv. Co. Extract	Del. in Riv. Co.	
CITY OF RIVERSIDE Dom & Irrig.	428	0	307	0	307	0	311	0	311	0	466
WEEKS & DALEY WATER CO.	1,530	204	1,209	176	1,033	0	0	586	95	491	0
RIVERSIDE HIGHLAND WATER CO.	4	2	91	51	40	0	0	0	0	0	0
RECHE CANYON MUTUAL WATER CO.	79	0	75	0	75	85	85	109	0	109	0
TOTALS	2,041	206	1,682	227	1,455	396	396	1,161	95	1,066	0

Total Extract -- TOTAL EXTRACTIONS
Del in S.B. Co. -- DELIVERY WITHIN SAN BERNARDINO COUNTY
Del. in Riv. Co. -- DELIVERY WITHIN RIVERSIDE COUNTY

See Table 37 for figures
FOR YEARS PRECEDING 1976: Refer to Volume 5-1974, August 1976, Page II-13
Same as Table 4, Volume 2

Excel:w-sb wmv;vol 1a-8;vol 5 table 39A

TABLE NO. 40

RIVERSIDE CEMENT COMPANY*
DIVISION, AMERICAN CEMENT CORP.
WATER PRODUCTION

FROM RIVERSIDE GROUND WATER BASIN
SITUATED WITHIN SAN BERNARDINO COUNTY
(All Quantities in Acre Feet)

Production from Recordation Filings (Volume 3, Table No. 1)

State Well No. Rec. No. Local Desig. Basin	1S/5W-34K 3601721 E. Crestmore #56 Riverside (1)	1S/5W-34K2 3600873 W. Crestmore #57 Riverside (2)	Production Exported To Riverside County Riverside (3)	2S/5W-02A 3600874 White Well* Riverside (4)	2S/5W-02E2 3600883 Wright* Riverside (5)	2S/5W-02R 3601722 New White 58-1 Riverside (6)	2S/5W-2L2 3601782 None* Riverside (7)	2S/5W-02G 3602114 63-1 Riverside (8)	Production Used In San Bernardino County (9)	Total Production In San Bernardino County (10)
Year										
1971	130	219	349	0	0	0	-	482	482	831
1972	353	20	373	0	0	0	-	204	204	577
1973	531	6	537	0	0	0	-	0	0	537
1974	133	0(a)	133	0	0	0	-	0	0	133
1975	0(b)	0(a)	0(a)(b)	0	0	0	-	0	0	0(a)(b)
1976	0(b)	0(a)	0(a)(b)	0	0	0	-	218	218	218
1977	0(b)	0(a)	0(a)(b)	0	0	0	-	446	446	446
1978	0(b)	0(a)	0(a)(b)	0	0	0	-	227	227	227
1979	0(b)	0(a)	0(a)(b)	0	0	0	-	436	436	436
1980	0(b)	0(a)	0(a)(b)	0	0	0	-	218	218	218
1981	0(b)	0(a)	0	0	0	0	-	413	413	413
1982	0(b)	0(a)	0	0	0	0	-	0	0	0
1983	-	-	0	0	0	0	-	0	0	0
1984	-	-	0	0	0	0	-	0	0	0
1985	-	-	0	0	0	0	-	0	0	0
1986	-	-	0	0	0	0	-	0	0	0
1987	-	-	0	0	0	0	-	0	0	0
1988	-	-	0	0	0	0	-	0	0	0
1989	-	-	0	0	0	0 (c)	-	0 (c)	0	0
1990	-	-	0	0	0	0	-	0	0	0

All wells sold or abandoned

(a) 3600873 sold to Green Acres Mem. Park Ass'n. 1974 (b) 3601721 sold to Green Acres Mem. Park Ass'n. 1975 *Abandoned or File closed
(3) Col. (2) + Col. (1) (10) Col. (3) + Col. (9) (c) Sold to Erin Madison in 1988
(9) Col. (4) + (5) + (6) + (7) + (8) F.C. File Closed
FOR YEARS PRECEDING 1971: Refer to Volume 5, August 1976, Page III-7
Name changed to Amcord, Inc. 1973 & recurred in 1981

TABLE NO. 41

RIVERSIDE CEMENT COMPANY

WATER PRODUCTION FROM RIVERSIDE GROUND WATER BASIN
WITHIN SAN BERNARDINO COUNTY FOR PERIOD 1971 THROUGH CURRENT YEAR
AND PRODUCTION DELIVERED IN RIVERSIDE AND SAN BERNARDINO COUNTIES
(Quantities in Acre Feet)

<u>Year</u>	<u>Production Exported to Riverside County</u>	<u>Production Used In San Bernardino County</u>	<u>Total Production</u>
	(1)	(2)	(3)
1971	349	482	831
1972	373	204	577
1973	537	0	537
1974	133	0	133
1975	0	0	0
1976	0	218	218
1977	0	446	446
1978	0	227	227
1979	0	436	436
1980	0	218	218
1981	0	413	413
1982	0	0	0
1983	0	0	0
1984	0	0	0
1985	0	0	0
1986	0	0	0
1987	0	0	0
1988	0	0	0
1989			
1990	All wells sold or abandoned.		

Col. (1) from Table No. 40, Col. (3).

Col. (2) from Table No. 40, Col. (9).

Col. (3) from Table No. 40, Col. (10).

FOR YEARS PRECEDING 1971: Refer to Volume 5, August 1976, Page III-9.

TABLE NO. 42

CITY OF RIVERSIDE
IRRIGATION AND DOMESTIC DIVISION
WATER PRODUCTION FROM RIVERSIDE GROUNDWATER BASIN
WITHIN SAN BERNARDINO COUNTY FOR THE PERIOD 1971 THROUGH CURRENT YEAR
AND PRODUCTION DELIVERED IN RIVERSIDE AND SAN BERNARDINO COUNTIES

(Quantities in Acre Feet)

Year	Production		Production		Total
	Exported to Riverside	County	Used In San Bernardino	County	
	(1)	(2)	(3)	(3)	
1971	4,363	174			4,537
1972	5,813	107			5,920
1973	4,941	45			4,986
1974	6,012	111			6,123
1975	5,744	94			5,838
1976	6,219	126			6,345
1977	3,833	279			4,112
1978	1,093	271			1,364
1979	2,249	587			2,836
1980	115	1,591			1,706
1981	1,368	1,526			2,894
1982	1,513	2,102			3,615
1983	648	1,933			2,581
1984	2,443	448			2,891
1985	2,479	714			3,193
1986	2,225	117			2,342
1987	1,675	87			1,762
1988	3,257	58			3,315
1989	10,135	59			10,194
1990	9,972	1,011			10,983
1991	12,198	1,005			13,203
1992	10,009	334			10,343
1993	9,231	69			9,300
1994	8,131	72			8,203
1995					

Column (1) = Table No. 12, Column (9).

Column (2) = Table No. 12, Column (8).

Column (3) = Table No. 2, sht 1, Ln. 43 or Table No. 12, Column (2).

TABLE NO. 43

CITY OF RIVERSIDE
IRRIGATION & DOMESTIC DIVISION
GAGE CANAL COMPANY
WATER PRODUCTION FROM RIVERSIDE GROUNDWATER BASIN
WITHIN SAN BERNARDINO COUNTY FOR THE PERIOD 1971 THROUGH CURRENT YEAR
AND PRODUCTION DELIVERED IN RIVERSIDE AND SAN BERNARDINO COUNTIES

(Quantities in Acre Feet)

Year	Production		Production		Total
	Exported to Riverside County	(1)	Used in San Bernardino County	(2)	
		(1)		(2)	(3)
1971	567		0		567
1972	778		0		778
1973	222		0		222
1974	374		98		472
1975	568		77		645
1976	378		62		440
1977	383		6		389
1978	730		4		734
1979	409		4		413
1980	2,028		4		2,032
1981	2,464		3		2,467
1982	1,644		1		1,645
1983	1,018		1		1,019
1984	2,044		2		2,046
1985	1,860		1		1,861
1986	1,891		2		1,893
1987	1,995		1		1,996
1988	2,187		2		2,189
1989	1,963		2		1,965
1990	1,961		1		1,962
1991	1,733		1		1,734
1992	1,656		1		1,657
1993	2,021		2		2,023
1994	2,026		2		2,028
1995					
1996					
1997					
1998					
1999					
2000					
2001					
2002					
2003					
2004					
2005					

Column (1) = Table No. 17, Column (15).

Column (2) = Table No. 17, Column (14a).

Column (3) = Table No. 15, Line 24.

INTER COUNTY WATER COMPANY
WATER PRODUCTION FROM RIVERSIDE GROUND WATER BASIN
WITHIN SAN BERNARDINO COUNTY FOR PERIOD 1971 THROUGH CURRENT YEAR
AND PRODUCTION DELIVERED IN RIVERSIDE AND SAN BERNARDINO COUNTIES
(Quantities in Acre Feet)

Year	Total	Production		Delivered by WSBCWD to Riverside Co.
	Production	Exported	Used In	
	2S5W02C 3301347	To Riverside Co.	San Bernardino Co.	
	(1)	(2)	(3)	(4)
1971	83	51	32	
1972	95	58	37	
1973*	157	96	61	
1974	206	125	81	
1975	225	137	88	
1976	230	78	152	
1977	207	70	137	
1978	145	49	96	
1979	225	76	149	
1980	228	78	150	
1981	175	60	115	
1982	200	68	132	
1983	154	52	102	
1984	207	71	136	
1985	196	67	129	
1986	189	64	125	
1987**	78	27	51	
1988	0	21	0	21
1989	0	21	0	21
1990	0	0	0	21
1991	0	0	0	21
1992	0	0	0	21
1993	0	0	0	21
1994	0	0	0	21
1995				
1996				
1997				
1998				
1999				
2000				

* Used Southern California Edison record since 1973 to determine water production. This well is shown by the State Water Rights Board as being located in Riverside County as evidenced by 33 for the first two numbers on the recordation number. The well is actually located in San Bernardino County and the first two numbers should be "36". The State Board has been notified but has taken no action.

Note: Information on 9/8/66 from Company officials shows that the Company has 87 customers of which 34 are in San Bernardino County and 53 in Riverside County and the number of meters has not changed since 1980. Therefore, the delivery split between the two counties is based on meter ration. 6/7/77, 71 meters total 47 (66%) were in San Bernardino County and 24 (34%) in Riverside County.

** Intercounty acquired by West San Bernardino County Water District, in 1988 WSBCWD had 17 accounts in Riverside County. Assume 1.25 A.F. per account.

Note: Col. (1) from Volume 3, Table No. 1.

FOR YEARS PRECEDING 1971: Refer to Volume 5, August 1976, Page III-15.

JURUPA WATER COMPANYWATER PRODUCTION FROM RIVERSIDE GROUND WATER BASIN
WITHIN SAN BERNARDINO COUNTY FOR PERIOD 1971 THROUGH CURRENT YEAR
AND PRODUCTION DELIVERED IN RIVERSIDE AND SAN BERNARDINO COUNTIES

(Quantities in Acre Feet)

Year	Production		Total Production See note
	1S5W36C11S 3600535- Well #3	1S5W36C10S 3600536 Well # 1 1/2	
1971	94	0	94
1972	376	0	376
1973	200	0	200
1974	402	-	402
1975	592	-	592
1976	637	-	637
1977	756	-	756
1978	1,118	-	1,118
1979	421	-	421
1980	478	-	478
1981	62	-	62
1982	793	-	793
1983	351	-	351
1984	634	-	634
1985	1,217	-	1,217
1986	1,372	-	1,372
1987	1,083	-	1,083
1988	26	-	26
1989	248	-	248
1990	392	-	392
1991	646	-	646
1992	357	-	357
1993	362	-	362
1994	413	-	413
1995	-	-	-
1996	-	-	-
1997	-	-	-
1998	-	-	-
1999	-	-	-
2000	-	-	-

Note: Total Production shown in Col. (3) is all exported to Riverside county via West Riverside Canal. Deliveries to San Bernardino County are zero.

FOR YEARS PRECEDING 1971: Refer to Volume 5, August 1976, Page III-17.

*Abandoned and/or file closed.

TABLE NO. 46A

LA SIERRA WATER COMPANY
 WATER PRODUCTION FROM COLTON BASIN AND
 THAT PART OF RIVERSIDE BASIN LOCATED WITHIN SAN BERNARDINO COUNTY
 (Quantities in Acre Feet)

Year	Colton Basin Production						TOTAL PRODUCTION	
	1S4W18G		1S4W18F		Colton	La Sierra	Total	(7)
	Colton # 15 3601259	La Sierra # 15 3602227	Colton # 17 3601261	La Sierra # 17 3602228				
1971	137	267	116	860	253	1,127	1,380	
1972	106	364	245	693	351	1,057	1,408	
1973	158	466	369	440	527	906	1,433	
1974	329	348	545	312	874	660	1,534	
1975	292	69	194	559	486	628	1,114	
1976	259	349	467	304	726	653	1,379	
1977	314	202	452	304	766	506	1,272	
1978	273	202	572	304	845	506	1,351	
1979	612	184	1,184	351	1,796	535	2,331	
1980	698	275	728	267	1,426	542	1,968	
1981	447	229	763	312	1,210	541	1,751	
1982	586	0	1,030	582	1,616	582	2,198	
1983	537	236	909	316	1,446	552	1,998	
1984	667	216	811	287	1,478	503	1,981	
1985	306	150	725	340	1,031	490	1,521	
1986	668	347	507	103	1,175	450	1,625	
1987	1,018	201	1,088	317	2,106	518	2,624	
1988	1,286	200	1,448	278	2,734	478	3,212	
1989	968	242	667	242	1,635	484	2,119	
1990	1,014	174	795	352	1,809	526	2,335	
1991	1,143	286	888	222	2,031	508	2,539	
1992	1,149	390	1,030	156	2,179	546	2,725	
1993	990	377	846	313	1,836	690	2,526	
1994	1,074	316	1,159	392	2,233	708	2,941	
1995								
1996								
1997								
1998								
1999								
2000								
2001								
2002								
2003								
2004								
2005								

(1) Table No. 1, Volume 2.
 (2) Table No. 1, Volume 2.
 (3) Table No. 1, Volume 2.
 (4) Table No. 1, Volume 2.
 Note: Wells 1S/4W-18G and 1S/4W-18F beginning in 1964 were used by both La Sierra Water Company and City of Colton under the different Recordation Numbers shown for the same wells.
 FOR YEARS PRECEDING 1971: Refer to Volumes 5, August 1976, Page III-19.

TABLE NO. 45E

LA SIERRA WATER COMPANY
 WATER PRODUCTION FROM COLTON BASIN AND
 THAT PART OF RIVERSIDE BASIN LOCATED WITHIN SAN BERNARDINO COUNTY
 (Quantities in Acre Feet)

State Well #	1S4W32E01S	1S4W32E03S	1S4W32E06S	1S4W32E05S	1S4W32E02S	1S4W32E07S	1S4W32E11S	1S4W32E09S	1S4W32E10S	1S4W29Q03S	1S4W29Q04S	La Sierra
Recordation #	3601539	3601540	3601541	3601542	3601543	3601544	3601545	3601546	3601547	3691486	3692486	Production
Local Desig.	LS #1°	LS #2°	LS #4°	LS #5°	LS #6°	LS #7	LS #8	LS #10°	LS #9°	Flume 4°	Flume 6°	Riverside Basin
Year	(1)	(2)	(3)	(4)	(5)	(6)	(7)	(8)	(9)	(10)	(11)	(12)
1971	-	-	-	-	-	1,218	2,106	1,415	-	-	-	4,739
1972	-	-	-	-	-	1,330	2,178	1,201	-	-	-	4,709
1973	-	-	-	-	-	664	1,980	0	-	-	-	2,644
1974	-	-	-	-	-	0	1,932	1	-	-	-	1,933
1975	-	-	-	-	-	0	2,309	2	-	-	-	2,311
1976	-	-	-	-	-	0	2,682	0	-	-	-	2,682
1977	-	-	-	-	-	0	2,396	0	-	431	35	2,862
1978	-	-	-	-	-	0	1,496	0	-	3	1	1,500
1979	-	-	-	-	-	0	1,654	0	-	53	29	1,736
1980	-	-	-	-	-	98	1,004	0	-	0	0	1,102
1981	-	-	-	-	-	276	0	1,957	-	-	-	2,233
1982	-	-	-	-	-	0	0	29	-	-	-	29
1983	-	-	-	-	-	0	0	14	-	-	-	14
1984	-	-	-	-	-	0	0	0	-	-	-	0
1985	-	-	-	-	-	0	0	0	-	-	-	0
1986	-	-	-	-	-	0	0	0	-	-	-	0
1987	-	-	-	-	-	0	0	0	-	-	-	0
1988	-	-	-	-	-	0	0	0	-	-	-	0
1989	-	-	-	-	-	0	0	0	-	-	-	0
1990	-	-	-	-	-	0	0	0	-	-	-	0
1991	-	-	-	-	-	0	0	0	-	-	-	0
1992	-	-	-	-	-	0	0	0	-	-	-	0
1993	-	-	-	-	-	0	0	0	-	-	-	0
1994	-	-	-	-	-	0	0	0	-	-	-	0
1995	-	-	-	-	-	0	0	0	-	-	-	0
1996	-	-	-	-	-	0	0	0	-	-	-	0
1997	-	-	-	-	-	0	0	0	-	-	-	0
1998	-	-	-	-	-	0	0	0	-	-	-	0
1999	-	-	-	-	-	0	0	0	-	-	-	0
2000	-	-	-	-	-	0	0	0	-	-	-	0
2001	-	-	-	-	-	0	0	0	-	-	-	0
2002	-	-	-	-	-	0	0	0	-	-	-	0
2003	-	-	-	-	-	0	0	0	-	-	-	0
2004	-	-	-	-	-	0	0	0	-	-	-	0
2005	-	-	-	-	-	0	0	0	-	-	-	0

Column (8) = LS #10 assigned to Southern Calif. Edison Co. Highgrove Steam Plant.
 Columns (10) & (11) = Starting in 1976 part of the flow from the Flume Wells is leased from the City of Riverside.
 The amounts shown are La Sierra production only. Riverside production is shown under 3601886 & 3602486.
 (12) = Total of Column (1) thru (11).
 * Abandoned &/or Filled Closed.

TABLE NO. 47

LA SIERRA WATER COMPANY
 WATER PRODUCTION FROM COLTON AND RIVERSIDE BASIN SITUATED WITHIN SAN BERNARDINO COUNTY
 WITH DELIVERIES IN SAN BERNARDINO COUNTY AND EXPORTS TO RIVERSIDE COUNTY
 (Quantities in Acre Feet)

Year	LA Sierra Production in Colton and Riverside North Basins				DELIVERIES OF LA SIERRA WATER COMPANY WATER PRODUCTION							
	Colton Basin	Riverside Basin	Total Production	So. California Edison Steam Plant	Deliveries Made in San Bernardino County	Total in San Bernardino County	West Riverside Canal	Highland Water Co.	Riverside Water Company	Temescal Water Company	City of Riverside	Total Deliveries in Riverside County
(2)	(3)	(4)	(5)	(6)	(7)	(8)	(9)	(10)	(11)	(12)	(13)	(14)
	(a) & (b)			(c)		(a) & (b)				(c)		
1971	1,127	4,739	5,866	-	0	1,127	1,127	2,324	0	1,415	0	4,739
1972	1,057	4,709	5,766	-	0	1,057	1,057	3,508	0	1,201	0	4,709
1973	906	2,644	3,550	-	0	906	906	2,644	0	0	0	2,644
1974	660	1,933	2,593	-	0	660	660	1,932	0	1	1	1,933
1975	628	2,311	2,939	-	0	628	628	2,309	0	2	2	2,311
1976	653	2,682	3,335	-	0	653	653	2,682	0	0	0	2,682
1977	506	2,862	3,368	-	0	506	506	2,396	0	0	0	2,396
1978	506	1,500	2,006	-	0	506	506	1,496	0	0	0	1,496
1979	535	1,736	2,271	-	0	535	535	1,654	0	0	0	1,654
1980	542	1,102	1,644	-	0	542	542	1,102	0	0	0	1,102
1981	541	2,233	2,774	-	0	541	541	276	0	1,957	0	2,233
1982	582	29	611	-	0	582	582	0	0	29	0	29
1983	552	14	566	-	0	552	552	0	0	14	0	14
1984	503	0	503	-	0	503	503	0	0	0	0	0
1985	490	0	490	-	0	490	490	0	0	0	0	0
1986	450	0	450	-	0	450	450	0	0	0	0	0
1987	518	0	518	-	0	518	518	0	0	0	0	0
1988	478	0	478	-	0	478	478	0	0	0	0	0
1989	484	0	484	-	0	484	484	0	0	0	0	0
1990	526	0	526	-	0	526	526	0	0	0	0	0
1991	508	0	508	-	0	508	508	0	0	0	0	0
1992	546	0	546	-	0	546	546	0	0	0	0	0
1993	690	0	690	-	0	690	690	0	0	0	0	0
1994	708	0	708	-	0	708	708	0	0	0	0	0
1995												
1996												
1997												
1998												
1999												
2000												
2001												
2002												
2003												
2004												
2005												

General Notes:
 Column (3) = From Table No. 46A Col. (6).
 Column (4) = From Table No. 46B Col. (12).
 Column (5) = Col. (3) + (4).
 Column (6) = See General Note (c).
 Column (7) = Table No. 31, Col. (8), Riverside Highland Wtr. Co.
 Column (8) = Identical to this Table No. 47, Col. (3).
 Column (9) = Total of Columns (5), (6), & (7).
 Column (10) = 1964 and after: Col. (5) + (Col. (6) + (7) + (8) + (12) + (13)).
 Column (11) = Table No. 31, Col. (17), Riverside Highland Wtr. Co.
 Column (12) = 1964 and after, see Temescal File.
 Column (13) = From Table No. 46B, Col. (10) + (11).
 Column (14) = Total of Cols. (10), (11), (12), & (13).
 (a) Production shown is from Well 18/AW-186. This well is owned by City of Colton and no production from this well was made by La Sierra Water Co. prior to 1964. Beginning in 1964, production by Colton recorded under 3601239 and by La Sierra under 3602227.
 (b) Production shown includes water from 18/AW-187. This well is owned by the City of Colton and no production from this well was made by La Sierra prior to 1964. Beginning in 1964, production by Colton recorded under 3601261 and by La Sierra under 3602228.
 (c) La Sierra Well No. 10 delivered directly to Edison steam plant in Highgrove 1959-63. Beginning in 1964, Temescal Water Co. in Riverside County purchased the flow of La Sierra No. 10 Well from Southern California Edison Company.
 FOR YEARS PRECEDING 1971: Refer to Volume 5, August 1976, Page III-21.

TABLE NO. 48

LA SIERRA WATER COMPANY

WATER PRODUCTION FROM RIVERSIDE GROUND WATER BASIN
WITHIN SAN BERNARDINO COUNTY FOR PERIOD 1971 THROUGH CURRENT YEAR
AND PRODUCTION DELIVERED IN RIVERSIDE AND SAN BERNARDINO COUNTIES

(Quantities in Acre Feet)

Year	Total Production		Used in San Bernardino County		Exported to Riverside County	
	(1)	(2)	(3)	(4)	(5)	(6)
1971	4,739	0	0	0	4,739	0
1972	4,709	0	0	0	4,709	0
1973	2,644	0	0	0	2,644	0
1974	1,933	0	0	0	1,933	0
1975	2,311	0	0	0	2,311	0
1976	2,682	0	0	0	2,682	0
1977	2,862	0	0	0	2,862	0
1978	1,500	0	0	0	1,496	4
1979	1,736	0	0	0	1,654	82
1980	1,102	0	0	0	1,102	0
1981	2,233	0	0	0	2,233	0
1982	29	0	0	0	29	0
1983	14	0	0	0	14	0
1984	0	0	0	0	0	0
1985	0	0	0	0	0	0
1986	0	0	0	0	0	0
1987	0	0	0	0	0	0
1988	0	0	0	0	0	0
1989	0	0	0	0	0	0
1990	0	0	0	0	0	0
1991	0	0	0	0	0	0
1992	0	0	0	0	0	0
1993	0	0	0	0	0	0
1994	0	0	0	0	0	0
1995	0	0	0	0	0	0
1996	0	0	0	0	0	0
1997	0	0	0	0	0	0
1998	0	0	0	0	0	0
1999	0	0	0	0	0	0
2000	0	0	0	0	0	0

Column (1) = From Col. (4) Table No. 47.

Column (2) = Col. (4) - [Cols. (10 + (11) + (12) + (13)], Table No. 47.

Column (3) = From Col. (14), Table No. 47.

FOR YEARS PRECEDING 1971: Refer to Volume 5, August 1976, Page III-23.

TABLE NO. 42

RIVERSIDE HIGHLAND WATER COMPANY
WATER PRODUCTION FROM RIVERSIDE GROUND WATER BASIN
WITHIN SAN BERNARDINO COUNTY FOR PERIOD 1971 THROUGH CURRENT YEAR
AND PRODUCTION DELIVERED IN RIVERSIDE AND SAN BERNARDINO COUNTIES
 (Quantities in Acre Feet)

Year	Total Production (1)	Export to Riverside County (2)		Used in San Bernardino County (3)	
1971	5,304	3,778	1,526		
1972	4,229	2,980	1,249		
1973	4,074	2,847	1,227		
1974	3,371	2,262	1,109		
1975	3,016	2,050	966		
1976	3,592	2,484	1,108		
1977	4,699	3,582	1,117		
1978	3,923	2,621	1,302		
1979	3,876	2,682	1,194		
1980	4,284	2,837	1,447		
1981	4,965	3,289	1,676		
1982	3,330	2,089	1,248		
1983	2,536	1,646	889		
1984	4,545	3,178	1,367		
1985	4,475	3,176	1,299		
1986	2,089	1,088	1,001		
1987	1,632	1,054	578		
1988	1,785	1,072	713		
1989	2,558	1,000	1,558		
1990	2,858	1,242	1,616		
1991	3,581	1,603	1,978		
1992	2,215	971	1,244		
1993	3,034	1,370	1,664		
1994	3,285	1,613	1,672		
1995					
1996					
1997					
1998					
1999					
2000					

Column (1) = From Table No. 21, Col. (10).

Column (2) = T 31, Col. (16); after 1989, Table 23R, Sheet 2, Column (11).

Column (3) = T 31, Col. (7); after 1989, Table 23R, Sheet 2, Column (10).

FOR YEARS PRECEDING 1971: Refer to Volume 5, 1976, Page III-25

TEMESCAL WATER COMPANY

WATER PRODUCTION FROM RIVERSIDE GROUNDWATER BASIN
WITHIN SAN BERNARDINO COUNTY FOR PERIOD 1971 THROUGH CURRENT YEAR
AND PRODUCTION DELIVERED IN RIVERSIDE AND SAN BERNARDINO COUNTIES
 (Quantities in Acre Feet)

Palm Ave. Well
 State Well# 2S4W06A03S
 Recordation # 3601509

<u>Year</u>	<u>Production (1)</u>
1971	1,948
1972	1,368
1973	1,614
1974	821
1975	2,035
1976	2,682
1977	2,363
1978	1,528
1979	2,130
1980	1,968
1981	2,196
1982	1,423
1983	0
1984	1,190
1985	1,817
1986	2,015
1987	1,878
1988	2,360
1989	2,790
1990	2,283
1991	2,354
1992	1,714
1993	1,698
1994	0
1995	
1996	
1997	
1998	
1999	
2000	

Note: Total production shown in column (1) is all exported to Riverside County via Gage or Riverside Canals. Deliveries in San Bernardino County are zero.

No deliveries made via Gage since conversion to domestic pipeline in 1975.

FOR YEARS PRECEDING 1971: Refer to Volume 5, August 1976, Page III-27.

TABLE NO. 51

WEST RIVERSIDE 350 INCH WATER COMPANY
WATER PRODUCTION FROM RIVERSIDE GROUND WATER BASIN
WITHIN SAN BERNARDINO COUNTY FOR PERIOD 1971 THROUGH CURRENT YEAR
(Quantities in Acre Feet)

Year	1S4W32B01S 3600832 Well # 5	1S4W32B02S 3601953 Well # 7	Total Production
1971	470	1,749	2,219
1972	225	1,908	2,133
1973	197	688	885
1974	218	1,240	1,521
1975	228	1,298	1,526
1976	84	897	981
1977	262	321	583
1978	233	183	416
1979	139	750	889
1980	454	131	585
1981	611	784	1,395
1982	641	264	905
1983	6	40	46
1984	0	0	0
1985	155	430	585
1986	0	0	0
1987	0	0	0
1988	0	0	0
1989	0	0	0
1990	0	0	0
1991	0	0	0
1992	0	0	0
1993 *	1	1	0
1994 *	1	1	0
1995			
1996			
1997			
1998			
1999			
2000			

Col (1) & (2) From Table No. 1, Volume 3.

Col. (3) = Cols. (1) + (2).

Note: Total production shown in Col. (3) is all exported to Riverside County via West Riverside Canal. Deliveries in San Bernardino County are zero.

Wells 1, 2, 4, 6 are abandoned.

FOR YEARS PRECEDING 1971: Refer to Volume 5, August 1976, Page III-29.

* Wells pump tested, no water exported

TABLE NO. 52

GROUND WATER PRODUCTION FROM THAT PART OF THE RIVERSIDE GROUND WATER BASIN
SITUATED WITHIN SAN BERNARDINO COUNTY A PART OF WHICH IS USED IN
SAN BERNARDINO COUNTY AND THE REMAINDER EXPORTED TO
RIVERSIDE COUNTY DURING CALENDAR YEARS 1971-1975
(All Quantities in Acre Feet)

Line No.	PRODUCING AGENCY	WATER PRODUCTION USED IN SAN BERNARDINO COUNTY					Five Year Average	References
		1971	1972	1973	1974	1975		
1	American Cement Company (Crestmore)	482	204	0	0	0	686	From Table No. 41, Col. (2)
2	City of Riverside Irrigation and Domestic	174	107	45	111	94	531	From Table No. 42, Col. (2)
3	City of Riverside "The Gage Canal"	0	0	0	98	77	175	From Table No. 43, Col. (2)
4	Inter County Water Company	32	37	61	81	88	299	From Table No. 44, Col. (3)
5	Jurupa Water Company	0	0	0	0	0	0	From Table No. 45, See Footnote
6	La Sierra Water Company	0	0	0	0	0	0	From Table No. 48, Col. (2)
7	Riverside Highland Water Company	1,526	1,249	1,227	1,109	966	6,077	From Table No. 49, Col. (3)
8	Temescal Water Company	0	0	0	0	0	0	From Table No. 50, See Footnote
9	West Riverside 350 Inch Water Company	0	0	0	0	0	0	From Table No. 51, See Footnote
10	TOTAL LINES 1 THROUGH 9	2,214	1,597	1,333	1,399	1,225	7,768	

WATER PRODUCTION EXPORTED TO RIVERSIDE COUNTY

15	American Cement Company (Crestmore)	349	373	537	133	0	1,392	278	From Table No. 41, Col. (1)
16	City of Riverside Irrigation and Domestic	4,363	5,813	4,941	6,012	5,744	26,873	5,375	From Table No. 42, Col. (1)
17	City of Riverside "The Gage Canal"	567	778	222	374	568	2,509	502	From Table No. 43, Col. (1)
18	Inter County Water Company	51	58	96	125	137	467	93	From Table No. 44, Col. (2)
19	Jurupa Water Company	94	376	200	402	592	1,664	333	From Table No. 45, Col. (3)
20	La Sierra Water Company	4,739	4,709	2,644	1,933	2,311	16,336	3,267	From Table No. 48, Col. (3)
21	Riverside Highland Water Company	3,778	2,980	2,847	2,262	2,050	13,917	2,783	From Table No. 49, Col. (2)
22	Temescal Water Company	1,948	1,368	1,614	821	2,035	7,786	1,557	From Table No. 50, Col. (1)
23	West Riverside 350 Inch Water Company	2,219	2,133	885	1,521	1,526	8,284	1,657	From Table No. 51, Col. (7)
24	TOTAL LINES 15 THROUGH 23	18,108	18,588	13,986	13,583	14,963	79,228	15,845	
25	TOTAL LINES 10 PLUS 24	20,322	20,185	15,319	14,982	16,188	86,996	17,399	

TABLE NO. 52

GROUNDWATER PRODUCTION FROM THAT PART OF THE RIVERSIDE GROUNDWATER BASIN SITUATED WITHIN SAN BERNARDINO COUNTY A PART OF WHICH IS USED IN SAN BERNARDINO COUNTY AND THE REMAINDER EXPORTED TO RIVERSIDE COUNTY DURING CALENDAR YEARS 1976 THROUGH CURRENT YEAR
(All Quantities in Acre Feet)

WATER PRODUCTION USED IN SAN BERNARDINO COUNTY

Line No.	1976	1977	1978	1979	1980	1981	1982	1983	1984	1985	References
1	218	446--	227	436	218	413	0	0	0	0	From Table No. 41, Col. (2)
2	126	279	271	587	1,591	1,526	2,102**	1,933**	448	714	From Table No. 42, Col. (2)
3	62	6	4	4	4	3	1	1	2	1	From Table No. 43, Col. (2)
4	152	137	96	149	150	115	132	102	136	129	From Table No. 44, Col. (3)
5	-	-	-	-	-	-	-	-	-	-	Table No. 45, See Footnote
6	0	0	0	0	0	0	0	0	0	0	From Table No. 48, Col. (2)
7	1,108	1,117	1,302	1,194	1,447	1,676	1,248	889	1,367	1,299	From Table No. 49, Col. (3)
8	-	-	-	-	-	-	-	-	-	-	Table No. 50, See Footnote
9	-	-	-	-	-	-	-	-	-	-	Table No. 51, See Footnote
10	1,666	1,985	1,900	2,370	3,410	3,733	3,483**	2,925 **	1,953	2,143	
11											
12											
13											
14											

WATER PRODUCTION EXPORTED TO RIVERSIDE COUNTY

15	0	0	0	0	0	0	0	0	0	0	From Table No. 41, Col. (1)
16	6,219	3,833	1,093	2,249	115	1,368	1,513	648	2,443	2,479	From Table No. 42, Col. (1)
17	378	383	730	409	2,028	2,464	1,644	1,018	2,044	1,860	From Table No. 43, Col. (1)
18	78	70	49	76	78	60	68	52	71	67	From Table No. 44, Col. (2)
19	637	756	1,118	421	478	62	793	351	634	1,217	From Table No. 45, Col. (3)
20	2,682	2,862	1,500	1,736	1,102	2,233	29	14	0	0	From Table No. 48, Col. (3)
21	2,484	3,582	2,621	2,682	2,837	3,289	2,082	1,646	3,178	3,176	From Table No. 49, Col. (2)
22	2,682	2,363	1,528	2,130	1,968	2,196	1,423	0	1,190	1,817	From Table No. 50, Col. (1)
23	981	583	416	889	585	1,225	905	46	0	585	From Table No. 51, Col. (3)
24	16,141	14,432	9,055	10,592	9,191	13,067	8,457	3,775	9,560	11,201	
25	17,807	16,417	10,955	12,962	12,601	16,800	11,940**	6,700**	11,513	13,344	

FOR YEARS PRECEDING 1976: Refer to Volume 5-1975, August 1977, Page 56

+ Name change in 1981 from Amcord

* Corrected in 1981

** Corrected in 1984

GROUNDWATER PRODUCTION FROM THAT PART OF THE RIVERSIDE GROUNDWATER BASIN SITUATED WITHIN SAN BERNARDINO COUNTY, A PART OF WHICH IS USED IN SAN BERNARDINO COUNTY AND THE REMAINDER EXPORTED TO RIVERSIDE COUNTY DURING CALENDAR YEARS 1976 THROUGH THE CURRENT YEAR

CLASSIFIED ACCORDING TO SERVICE AREA
(All Values in Acre Feet)

EXTRACTIONS FROM RIVERSIDE BASIN AREA WITHIN SAN BERNARDINO COUNTY FOR USE WITHIN AND EXPORT THEREFROM

PLAINTIFFS	1976		1977		1978		1979		1980					
	Total Extract	Del. in Riv. Co. S.B. Co.	Total Extract	Del. in Riv. Co. S.B. Co.	Total Extract	Del. in Riv. Co. S.B. Co.	Total Extract	Del. in Riv. Co. S.B. Co.	Total Extract	Del. in Riv. Co. S.B. Co.				
American Cement Co.	218	218	446	446	0	227	227	436	436	0	218	218	0	
City of Riverside Domestic & Irrigation	6,345	126	4,112	279	3,833	1,364	271	1,093	2,836	587	2,249	1,706	1,591	115
City of Riverside Gage Canal Company	440	62	389	6	383	734	4	730	413	4	409	2,032	4	2,028
Inter County Water Co.	230	152	207	137	70	145	96	49	225	149	76	228	150	78
Jurupa Water Company	637	0	756	0	756	1,118	0	1,118	421	0	421	478	0	478
La Sierra Water Company	2,682	0	2,862	0	2,862	1,500	0	1,500	1,736	0	1,736	1,102	0	1,102
Riverside Highland Water Company	3,592	1,108	4,699	1,117	3,582	3,923	1,302	2,621	3,876	1,194	2,682	4,284	1,447	2,837
Temescal Water Company	2,682	0	2,363	0	2,363	1,528	0	1,528	2,130	0	2,130	1,968	0	1,968
West Riverside 350" Water Company	981	0	583	0	583	416	0	416	889	0	889	585	0	585
TOTALS	17,807	3,666	16,141	1,985	14,432	10,955	1,900	9,055	12,962	2,370	10,592	12,601	3,410	9,191

Total Extract -- TOTAL EXTRACTIONS
Del in S.B. Co. -- DELIVERY WITHIN SAN BERNARDINO COUNTY
Del. in Riv. Co. -- DELIVERY WITHIN RIVERSIDE COUNTY

FOR YEARS PRECEDING 1976: Refer to Volume 5-1975, August 1976, Page 57
From 52, Same as Table 4, Volume 3

TABLE NO. 52-A

GROUNDWATER PRODUCTION FROM THAT PART OF THE RIVERSIDE GROUNDWATER BASIN SITUATED WITHIN SAN BERNARDINO COUNTY, A PART OF WHICH IS USED IN SAN BERNARDINO COUNTY AND THE REMAINDER EXPORTED TO RIVERSIDE COUNTY DURING CALENDAR YEARS 1976 THROUGH THE CURRENT YEAR

CLASSIFIED ACCORDING TO SERVICE AREA
(All Values in Acre Feet)

EXTRACTIONS FROM RIVERSIDE BASIN AREA WITHIN SAN BERNARDINO COUNTY FOR USE WITHIN AND EXPORT THEREFROM

PLAINTIFFS	1981		1982		1983		1984		1985	
	Total Extract	Del. in Riv. Co. S.B. Co.	Total Extract	Del. in Riv. Co. S.B. Co.	Total Extract	Del. in Riv. Co. S.B. Co.	Total Extract	Del. in Riv. Co. S.B. Co.	Total Extract	Del. in Riv. Co. S.B. Co.
Riverside Cement Co.*	413	413	0	0	0	0	0	0	0	0
City of Riverside Domestic & Irrigation	2,894	1,526	3,615	2,102	1,933	648	2,891	448	3,193	714
City of Riverside Gage Canal Company	2,467	3	1,645	1	1,018	1,018	2,046	2	1,861	1
Inter County Water Co.	175	115	200	132	102	52	207	136	196	129
Jurupa Water Company	62	0	793	0	351	351	634	0	1,217	0
La Sierra Water Company	2,233	0	29	0	14	14	0	0	0	0
Riverside Highland Water Company	4,965	1,676	3,330	1,248	2,082	1,646	4,545	1,367	4,475	1,299
Temescal Water Company	2,196	0	1,423	0	0	0	1,190	0	1,817	0
West Riverside 350* Water Company	1,395	0	905	0	46	46	0	0	585	0
TOTALS	16,800	3,733	11,940	3,483	6,700	3,775	11,513	1,953	13,344	2,143
										11,201

Total Extract -- TOTAL EXTRACTIONS
Del in S.B. Co. -- DELIVERY WITHIN SAN BERNARDINO COUNTY
Del. in Riv. Co. -- DELIVERY WITHIN RIVERSIDE COUNTY

GROUNDWATER PRODUCTION FROM THAT PART OF THE RIVERSIDE GROUNDWATER BASIN SITUATED WITHIN SAN BERNARDINO COUNTY, A PART OF WHICH IS USED IN SAN BERNARDINO COUNTY AND THE REMAINDER EXPORTED TO RIVERSIDE COUNTY DURING CALENDAR YEARS 1976 THROUGH THE CURRENT YEAR

CLASSIFIED ACCORDING TO SERVICE AREA
(Quantities in Acre Feet)

EXTRACTIONS FROM RIVERSIDE BASIN AREA WITHIN SAN BERNARDINO COUNTY FOR USE WITHIN AND EXPORT THEREFROM

PLAINTIFFS	1986		1987		1988		1989		1990	
	Total Extract	Del. in S.B. Co. Riv. Co.	Total Extract	Del. in S.B. Co. Riv. Co.	Total Extract	Del. in S.B. Co. Riv. Co.	Total Extract	Del. in S.B. Co. Riv. Co.	Total Extract	Del. in S.B. Co. Riv. Co.
Riverside Cement Co.*	0	0	0	0	0	0	0	0	0	0
City of Riverside Domestic & Irrigation	2,342	117	1,762	87	3,315	58	3,257	10,194	59	10,135
City of Riverside Gage Canal Company	1,893	2	1,996	1	2,191	2	2,189	1,965	2	1,963
Inter County Water Co. NSBCWD after 1988	189	125	78	51	21	0	21	21	0	21
Jurupa Water Company JCSD after 1988	1,372	0	1,083	0	26	0	26	248	0	248
La Sierra Water Company	0	0	0	0	0	0	0	0	0	0
Riverside Highland Water Company	2,089	1,001	1,632	578	1,785	713	1,072	2,558	1,558	1,000
Temescal Water Company	2,051	0	1,878	0	2,360	0	2,360	2,790	0	2,790
West Riverside 350* Water Company	0	0	0	0	0	0	0	0	0	0
TOTALS	9,936	1,245	8,429	717	9,698	773	8,925	17,776	1,619	16,157

Total Extract -- TOTAL EXTRACTIONS
Del in S.B. Co. -- DELIVERY WITHIN SAN BERNARDINO COUNTY
Del. in Riv. Co. -- DELIVERY WITHIN RIVERSIDE COUNTY

From Table No. 52, Same as Table 4, Volume 3
* Name change from American Cement (accord) to Riverside Cement in 1981
FOR YEARS PRECEDING 1976: Refer to Volume 5-1975, August 1976, Page 57

TABLE NO. 52-A

Page 4 of 4

GROUNDWATER PRODUCTION FROM THAT PART OF THE RIVERSIDE GROUNDWATER BASIN SITUATED
WITHIN SAN BERNARDINO COUNTY, A PART OF WHICH IS USED IN
SAN BERNARDINO COUNTY AND THE REMAINDER EXPORTED TO RIVERSIDE COUNTY DURING
CALENDAR YEARS 1976 THROUGH THE CURRENT YEAR

CLASSIFIED ACCORDING TO SERVICE AREA
(Quantities in Acre Feet)

EXTRACTIONS FROM RIVERSIDE BASIN AREA WITHIN SAN BERNARDINO COUNTY FOR USE WITHIN AND EXPORT THEREFROM

PLAINTIFFS	1991			1992			1993			1994			1995		
	Total Extract	Del. in S.B. Co.	Del. in Riv. Co.	Total Extract	Del. in S.B. Co.	Del. in Riv. Co.	Total Extract	Del. in S.B. Co.	Del. in Riv. Co.	Total Extract	Del. in S.B. Co.	Del. in Riv. Co.	Total Extract	Del. in S.B. Co.	Del. in Riv. Co.
Riverside Cement Co.*	-	-	-	-	-	-	-	-	-	-	-	-	-	-	-
City of Riverside Domestic & Irrigation	13,203	1,005	12,198	10,343	334	10,009	9,300	69	9,231	8,203	72	8,131			
City of Riverside Gage Canal Company	1,734	1	1,733	1,657	1	1,656	2,023	2	2,021	2,028	2	2,026			
Inter County Water Co. WSBCWD after 1988	21	0	21	21	0	21	21	0	21	21	0	21			
Jurupa Water Company JCSJ after 1988	646	-	646	357	-	357	362	-	362	413	-	413			
La Sierra Water Company	0	0	0	0	0	0	0	0	0	0	0	0			
Riverside Highland Water Company	3,581	1,978	1,603	2,215	1,244	971	3,034	1,664	1,370	3,285	1,672	1,613			
Temescal Water Company	2,354	-	2,354	1,714	-	1,714	1,698	-	1,698	0	-	0			
West Riverside 350* Water Company	0	-	0	0	-	0	0	-	0	0	-	0			
TOTALS	21,539	2,984	18,555	16,307	1,579	14,728	16,438	1,735	14,703	13,950	1,746	12,204			

Total Extract -- TOTAL EXTRACTIONS
Del in S.B. Co. -- DELIVERY WITHIN SAN BERNARDINO COUNTY
Del. in Riv. Co. -- DELIVERY WITHIN RIVERSIDE COUNTY

From Table No. 52, Same as Table 4, Volume 3
* Name change from American Cement (Acord) to Riverside Cement in 1981
FOR YEARS PRECEDING 1976: Refer to Volume 5-1975, August 1976, Page 57

SAN BERNARDINO ENTITIES PRODUCTION
FROM RIVERSIDE BASIN AREA WITHIN SAN BERNARDINO COUNTY
FOR THE PERIOD 1971 THROUGH THE CURRENT YEAR
FOR USE WITHIN SAN BERNARDINO COUNTY

(Quantities in Acre Feet)

Year	Total Verified Extractions from Riverside Basin within San Bernardino County (1)	Total Production by Riverside Entities (2)	Total Production by San Bernardino Entities (3)
1971	29,070	20,322	8,748
1972	28,148	20,185	7,963
1973	21,809	15,319	6,490
1974	21,881	14,982	6,899
1975	22,701	16,188	6,513
1976	24,705	17,807	6,898
1977	23,506	16,417	7,089
1978	17,216	10,955	6,261
1979	20,024	12,962	7,062
1980	18,533	12,601	5,932
1981	23,611	16,800	6,811
1982	17,349	11,940	5,409
1983	11,904	6,700	5,204
1984	17,161	11,513	5,648
1985	19,392	13,344	6,048
1986	17,337	9,900	7,437
1987	15,803	8,429	7,374
1988	* 16,933	9,698	7,235
1989	25,557	17,776	7,781
1990	26,371	18,499	7,872
1991	28,011	21,539	6,472
1992	** 21,959	16,307	5,652
1993	21,866	16,438	5,428
1994	19,661	13,950	5,711
1995			
1996			
1997			
1998			
1999			
2000			

(1) Total Extractions as verified in Volume 3, Table No. 3, for appropriate year, entitled Summary of Verified Extractions from the Riverside Basin Area Within San Bernardino County

(2) From Table No. 52, Line 25.

(3) Column (1) - Column (2).

Same as Volume 3, Table 5.

FOR YEARS PRECEDING 1971: Refer to Volume 5, August 1976, Page III-39.

* corrected during 1989 (Owl Rock).

** corrected during 1994 (Owl Rock).

TABLE NO. 54

TOTAL VERIFIED EXTRACTATIONS FROM THAT PORTION
OF THE RIVERSIDE BASIN SITUATED
IN SAN BERNARDINO COUNTY FOR THE
PERIOD 1971 THROUGH CURRENT YEAR
BY SAN BERNARDINO AND RIVERSIDE COUNTY ENTITIES
FOR USE WITHIN EACH COUNTY

(Quantities in Acre Feet)

Line No.	Calendar Year	Producer	Place of Use		Total Production
			San Bernardino County	Riverside County	
1	1976	San Bernardino Co. Wtr. Interests	6,898	0	6,898
2		Riverside Co. Water. Interests	<u>1,666</u>	<u>16,141</u>	<u>17,807</u>
3		TOTAL	8,564	16,141	24,705
1	1977	San Bernardino Co. Wtr. Interests	7,089	0	7,089
2		Riverside Co. Water. Interests	<u>1,985</u>	<u>14,432</u>	<u>16,417</u>
3		TOTAL	9,074	14,432	23,506
1	1978	San Bernardino Co. Wtr. Interests	6,261	0	6,261
2		Riverside Co. Wtr. Interests	<u>1,900</u>	<u>9,055</u>	<u>10,955</u>
3		TOTAL	8,161	9,055	17,216
1	1979	San Bernardino Co. Wtr. Interests	7,062	0	7,062
2		Riverside Co. Wtr. Interests	<u>2,370</u>	<u>10,592</u>	<u>12,962</u>
3		TOTAL	9,432	10,592	20,024
1	1980*	San Bernardino Co. Wtr. Interests	5,932	0	5,932
2		Riverside Co. Wtr. Interests	<u>3,410</u>	<u>9,191</u>	<u>12,601</u>
3		TOTAL	9,342	9,191	18,533

* Corrected during 1981.

Note: Line 1 from Table No. 53, Column (3).

Line 2 from Table No. 52, Lines 10, 24 and 25.

FOR YEARS PRECEDING 1976: Refer to Volume 5, August 1977, Page 59.

TABLE NO 54

TOTAL VERIFIED EXTRACTIONS FROM THAT PORTION
OF THE RIVERSIDE BASIN SITUATED IN SAN BERNARDINO COUNTY FOR THE
PERIOD 1976 THROUGH CURRENT YEAR
BY SAN BERNARDINO AND RIVERSIDE COUNTY ENTITIES
FOR USE WITHIN EACH COUNTY

(Quantities in Acre Feet)

Line No.	Calendar Year	Producer	Place of Use		Total Production
			San Bernardino County	Riverside County	
1	1981	San Bernardino Co. Water. Interests	6,811	0	6,811
2		Riverside Co. Water Interests	<u>3,733</u>	<u>13,067</u>	<u>16,800</u>
3		TOTAL	10,544	13,067	23,611
1	1982	San Bernardino Co. Water Interests	5,409	0	5,409
2		Riverside Co. Water Interests	<u>3,483</u>	<u>8,457</u>	<u>11,940</u>
3		TOTAL	8,892	8,457	17,349
1	1983	San Bernardino Co. Wtr. Interests	5,204	0	5,204
2		Riverside Co. Water Interests	<u>2,925</u>	<u>3,775</u>	<u>6,700</u>
3		TOTAL	8,129	3,775	11,904
1	1984	San Bernardino Co. Wtr. Interests	5,648	0	5,648
2		Riverside Co. Water Interests	<u>1,953</u>	<u>9,560</u>	<u>11,513</u>
3		TOTAL	7,601	9,560	17,161
1	1985	San Bernardino Co. Wtr. Interests	6,048	0	6,048
2		Riverside Co. Water Interests	<u>2,143</u>	<u>11,201</u>	<u>13,344</u>
3		TOTAL	8,191	11,201	19,392
1	1986	San Bernardino Co. Wtr. Interests	7,401	0	7,401
2		Riverside Co. Water Interests	<u>1,245</u>	<u>8,691</u>	<u>9,936</u>
3		TOTAL	8,646	8,691	17,337

Line 1: Table 53, Column (3).

Line 2: Table 52A, Columns (2), (3), (1).

WORD;W-SB WM

TABLE NO 54

TOTAL VERIFIED EXTRACTIONS FROM THAT PORTION
OF THE RIVERSIDE BASIN SITUATED IN SAN BERNARDINO COUNTY FOR THE
PERIOD 1976 THROUGH CURRENT YEAR
BY SAN BERNARDINO AND RIVERSIDE COUNTY ENTITIES
FOR USE WITHIN EACH COUNTY

(Quantities in Acre Feet)

Line No.	Calendar Year	Producer	Place of Use		Total Production
			San Bernardino County	Riverside County	
1	1987	San Bernardino Co. Wtr. Interests	7,374	0	7,374
2		Riverside Co. Water Interests	<u>717</u>	<u>7,712</u>	<u>8,429</u>
3		TOTAL	8,091	7,712	15,803
1	1988	San Bernardino Co. Wtr. Interests	7,126	0	7,126
2		Riverside Co. Water Interests	<u>773</u>	<u>8,925</u>	<u>9,698</u>
3		TOTAL	7,899	8,925	16,824
1	1989	San Bernardino Co. Wtr. Interests	7,781	0	7,781
2		Riverside Co. Water Interests	<u>1,619</u>	<u>16,157</u>	<u>17,776</u>
3		TOTAL	9,400	16,157	25,557
1	1990	San Bernardino Co. Wtr. Interests	7,872	0	7,872
2		Riverside Co. Water Interests	<u>2,628</u>	<u>15,871</u>	<u>18,499</u>
3		TOTAL	10,500	15,871	26,371
1	1991	San Bernardino Co. Wtr. Interests	6,472	0	6,472
2		Riverside Co. Water Interests	<u>2,984</u>	<u>18,555</u>	<u>21,539</u>
3		TOTAL	9,456	18,555	28,011
1	1992	San Bernardino Co. Wtr. Interests	5,652	0	* 5,652
2		Riverside Co. Water Interests	<u>1,579</u>	<u>14,728</u>	<u>16,307</u>
3		TOTAL	7,231	14,728	21,959

Line 1: Table 53, Column (3).

Line 2: Table 52A, Columns (2), (3), (1).

* corrected during 1993 verification (owl rock)

TABLE NO 54

TOTAL VERIFIED EXTRACTIONS FROM THAT PORTION
OF THE RIVERSIDE BASIN SITUATED IN SAN BERNARDINO COUNTY FOR THE
PERIOD 1976 THROUGH CURRENT YEAR
BY SAN BERNARDINO AND RIVERSIDE COUNTY ENTITIES
FOR USE WITHIN EACH COUNTY

(Quantities in Acre Feet)

Line No.	Calendar Year	Producer	Place of Use		Total Production
			San Bernardino County	Riverside County	
1	1993	San Bernardino Co. Wtr. Interests	5,428	0	5,428
2		Riverside Co. Water Interests	<u>1,735</u>	<u>14,703</u>	<u>16,438</u>
3		TOTAL	7,163	14,703	21,866
1	1994	San Bernardino Co. Wtr. Interests	5,711	0	5,711
2		Riverside Co. Water Interests	<u>1,746</u>	<u>12,204</u>	<u>13,950</u>
3		TOTAL	7,457	12,204	19,661
1	1995	San Bernardino Co. Wtr. Interests			
2		Riverside Co. Water Interests			
3		TOTAL			
1	1996	San Bernardino Co. Wtr. Interests			
2		Riverside Co. Water Interests			
3		TOTAL			
1	1997	San Bernardino Co. Wtr. Interests			
2		Riverside Co. Water Interests			
3		TOTAL			
1	1998	San Bernardino Co. Wtr. Interests			
2		Riverside Co. Water Interests			
3		TOTAL			

Line 1: Table 53, Column (3).

Line 2: Table 52A, Columns (2), (3), (1).

TOTAL VERIFIED EXTRACTIONS BY RIVERSIDE ENTITIES
FROM THE RIVERSIDE BASIN ARE WITHIN RIVERSIDE COUNTY
FOR USE WITHIN RIVERSIDE COUNTY

(Quantities in Acre Feet)

Year	Extractions	Accumulated Extractions
1971	30,942	30,942
1972	37,804	68,746
1973	33,094	101,840
1974	38,304	140,144
1975	28,285	168,429
1976	31,565	199,994
1977	28,226	228,220
1978	24,878	253,098
1979	25,512	278,610
1980	30,206	308,816
1981	30,243	339,059
1982	20,365	359,424
1983	22,991	382,415
1984	32,466	414,881
1985	23,970	438,851
1986	24,549	463,400
1987	24,202	487,602
1988	24,470	512,072
1989	34,417	546,489
1990	31,760	578,249
1991	29,364	607,613
1992	26,538	634,151
1993	26,505	660,656
1994	28,125	688,781
1995		
1996		
1997		
1998		
1999		
2000		

Same Table No.4, Volume 4.

The verified extraction for the five-year base period ending in 1963 are 29,634 acre feet annually, as compared with 30,044 acre feet annually assumed in the Judgement.

- 1) Corrected during 1989 verification. (Michael C.).
- 2) Corrected during 1990 verification. (Riv. Cement 60-1, CofR Garner T&G, 1st St).
- 3) Corrected during 1991 verification. (Riv.Co Pk Edmund, wrong meter # for 5 yrs).
- 4) Corrected during 1993 verification. (Riv Cement 88-1).

TABLE NO. 57

SUMMARY OF EXTRACTIONS FROM SAN BERNARDINO
BASIN AREA, COLTON BASIN AREA, RIVERSIDE BASIN AREA
IN SAN BERNARDINO COUNTY, AND RIVERSIDE BASIN AREA
IN RIVERSIDE COUNTY FOR USE IN RIVERSIDE COUNTY
(Quantities in Acre Feet)

Basin Extractions for Use in Riverside County

Calendar Year	San Bernardino Basin Area From Table 36-E	Colton Basin Area From Table 38	Riverside North Basin From Table 52-A	Riverside South Basin From Table 56	Total
1971	57,477	2,777	18,108	30,942	109,304
1972	50,744	2,611	18,588	37,804	109,747
1973	47,083	615	13,986	33,094	94,778
1974	49,445	1,464	13,583	38,304	102,796
1975	54,132	3,873	14,963	28,285	101,253
1976	58,776	2,683	16,141	31,565	109,165
1977	56,577	2,269	14,432	28,226	101,504
1978	47,012	895	9,055	24,878	81,840
1979	57,397	1,682	10,592	25,512	95,183
1980	54,007	71	9,191	30,206	93,475
1981	55,763	173	13,067	30,243	99,246
1982	54,052	981	8,457	20,365	83,855
1983	48,978	95	3,775	22,991	75,839
1984	65,894	1,340	9,560	32,466	109,260
1985	69,523	2,244	11,201	23,970	106,938
1986	67,540	1,600	8,691	24,549	102,380
1987	64,113	1,557	7,712	24,202	97,584
1988	71,155	1,707	8,925	24,470	106,257 *
1989	58,683	2,005	16,157	34,417	111,262 **
1990	53,260	1,652	15,871	31,760	102,543 ***
1991	58,365	1,835	18,555	29,364	108,119 ****
1992	55,827	1,455	14,728	26,538	98,548 ****
1993	58,959	396	14,703	26,505	100,563
1994	67,415	1,066	12,204	28,125	108,809
1995					
1996					
1997					
1998					
1999					
2000					

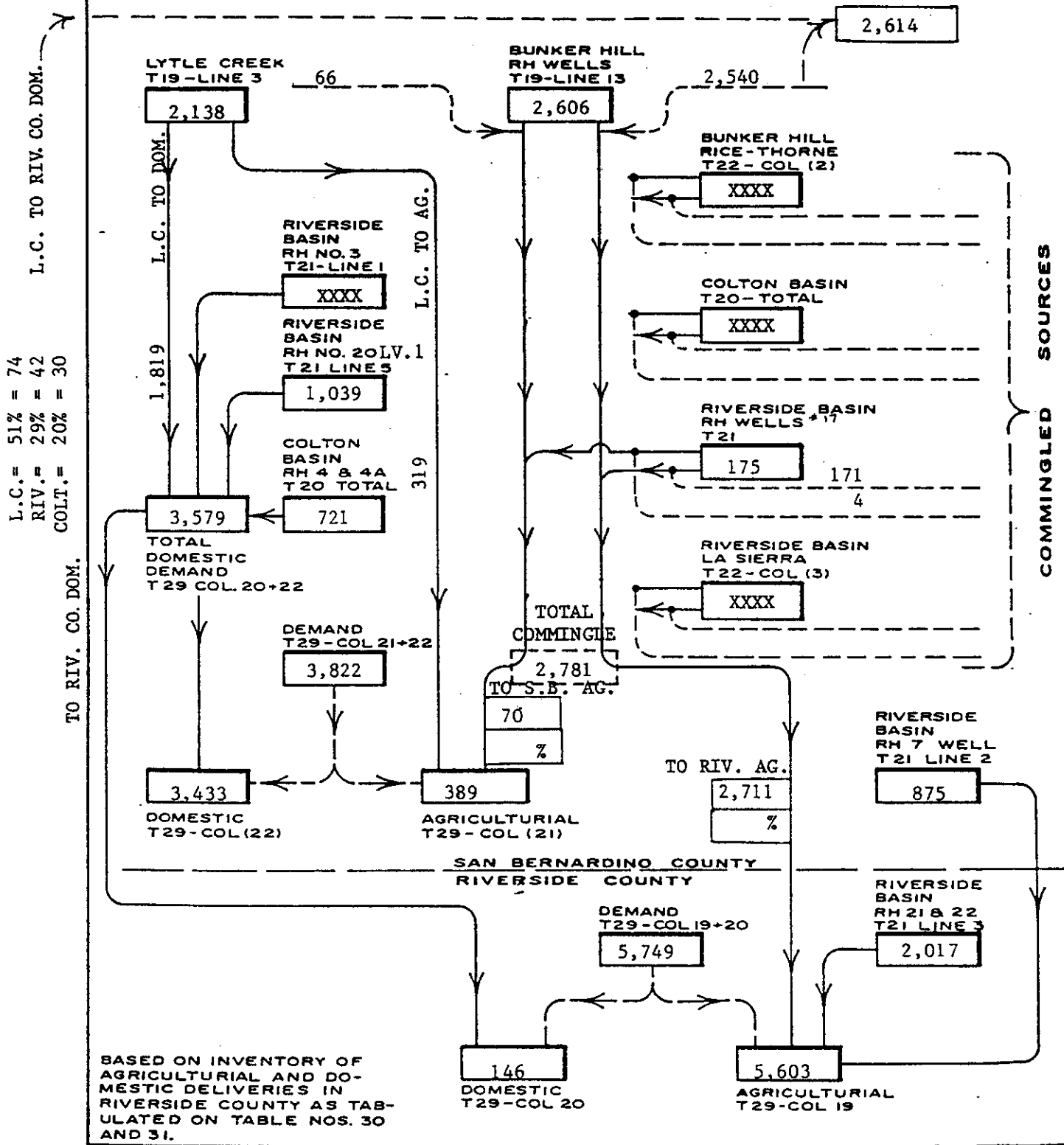
FOR YEARS PRECEDING 1971: Refer to Volume 5, August 1976, Page IV-11.

- * Corrected during 1989 Verification.
- ** Corrected during 1990 Verification.
- *** Corrected during 1991 Verification.
- **** Corrected during 1993 Verification.

**RIVERSIDE HIGHLAND WATER COMPANY
DIAGRAM ILLUSTRATING THE PRODUCTION AND DISTRIBUTION
NORTH AND SOUTH OF RIVERSIDE-SAN BERNARDINO CO. LINE**

YEAR 1986

TOTAL BUNKER HILL EXPORT
TO RIVERSIDE COUNTY

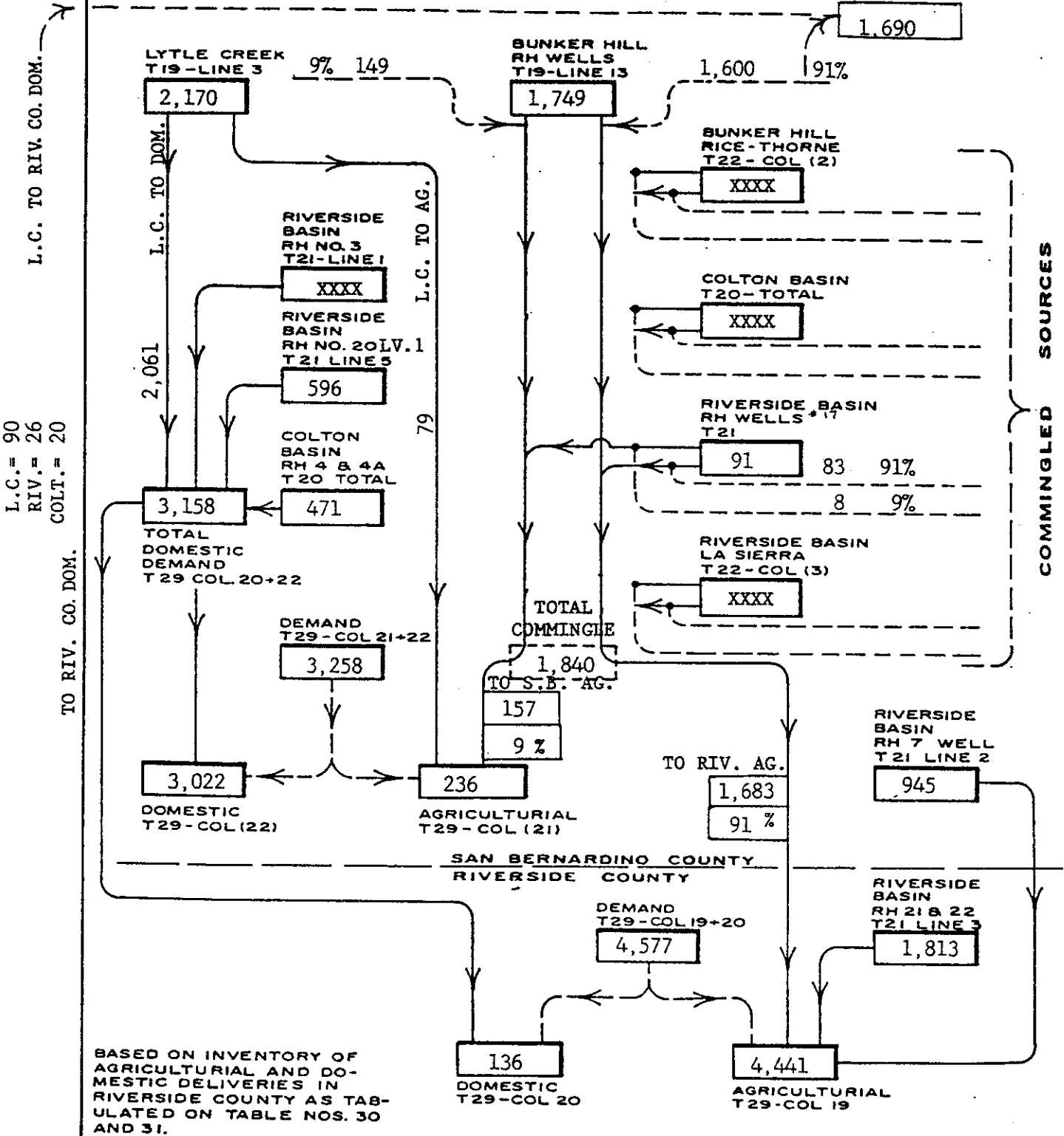


XXX NOT IN USE

**RIVERSIDE HIGHLAND WATER COMPANY
DIAGRAM ILLUSTRATING THE PRODUCTION AND DISTRIBUTION
NORTH AND SOUTH OF RIVERSIDE-SAN BERNARDINO CO. LINE**

YEAR 1987

TOTAL BUNKER HILL EXPORT
TO RIVERSIDE COUNTY

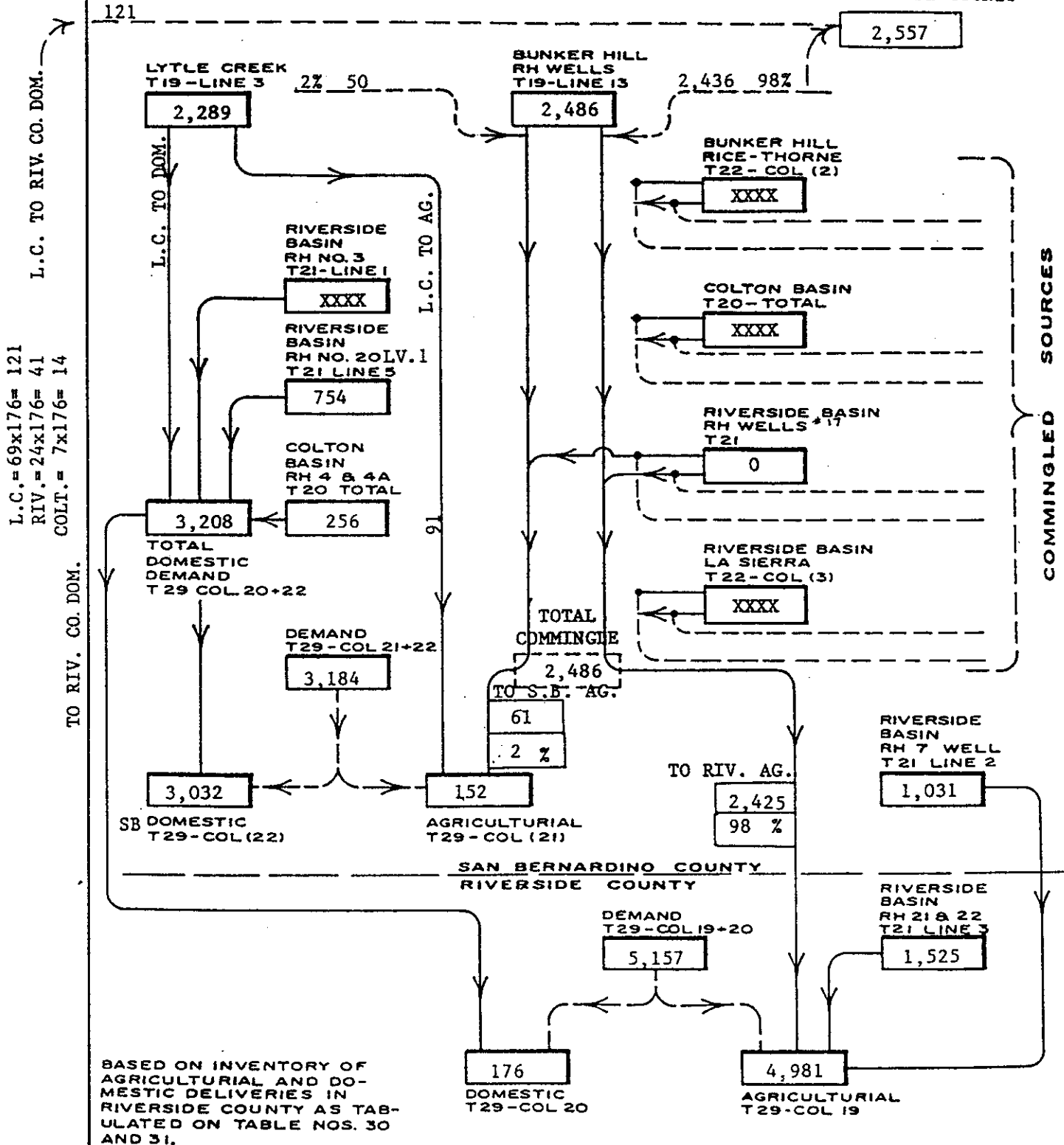


BASED ON INVENTORY OF AGRICULTURAL AND DOMESTIC DELIVERIES IN RIVERSIDE COUNTY AS TABULATED ON TABLE NOS. 30 AND 31.

**RIVERSIDE HIGHLAND WATER COMPANY
DIAGRAM ILLUSTRATING THE PRODUCTION AND DISTRIBUTION
NORTH AND SOUTH OF RIVERSIDE-SAN BERNARDINO CO. LINE**

YEAR 1988

TOTAL BUNKER HILL EXPORT
TO RIVERSIDE COUNTY



XXX NOT IN USE

RIVERSIDE HIGHLAND WATER COMPANY
 DIAGRAM ILLUSTRATING THE PRODUCTION AND DISTRIBUTION
 NORTH AND SOUTH OF RIVERSIDE-SAN BERNARDINO CO. LINE

YEAR 1989

TOTAL BUNKER HILL EXPORT
 TO RIVERSIDE COUNTY

203

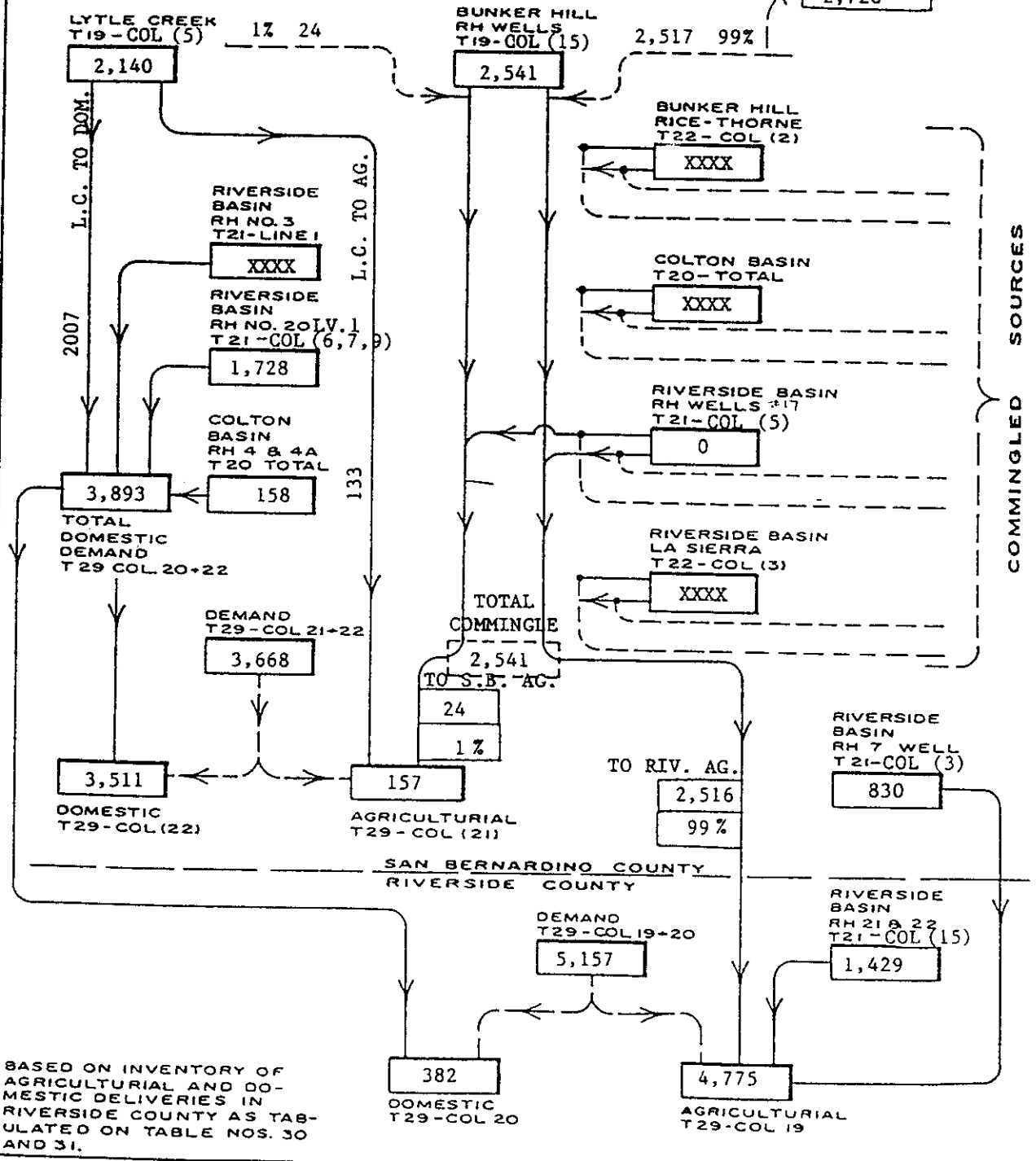
L.C. = 52x382 = 197
 RIV. = 44x382 = 170
 COLT. = 4x382 = 16

TO RIV. CO. DOM.

L.C. TO RIV. CO. DOM.

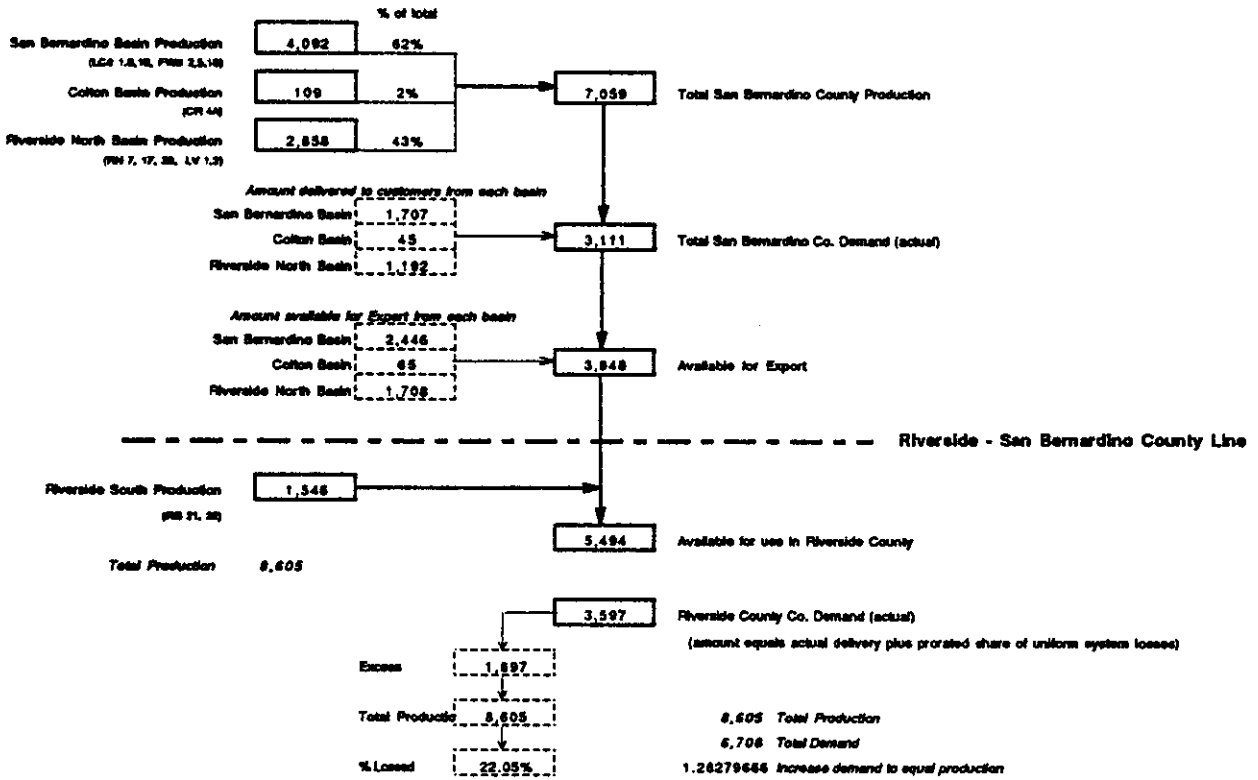
L.C. TO AG.

TO RIV. AG.



XXX NOT IN USE

Riverside Highland Water Company 1990 Water Supply Distribution



Increase Demand to equal production

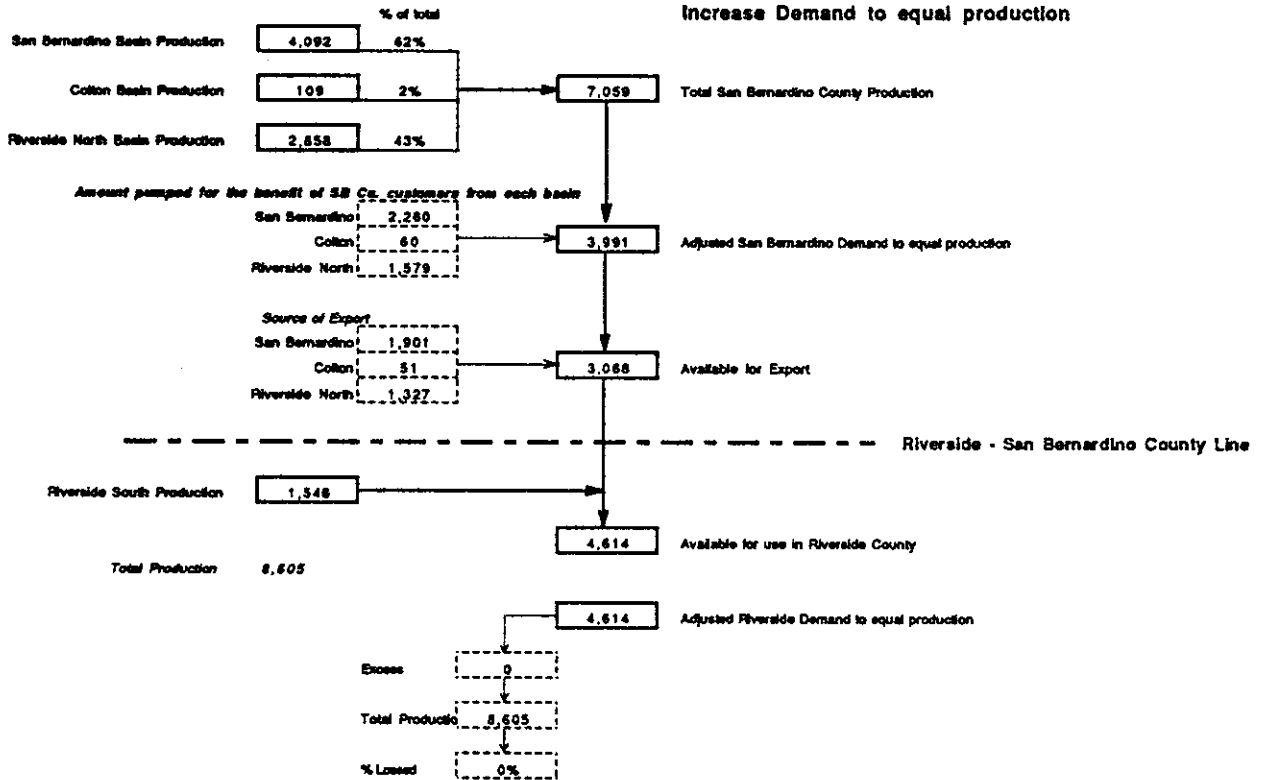


Diagram B

Riverside Highland Water Company
1991 Water Supply Distribution

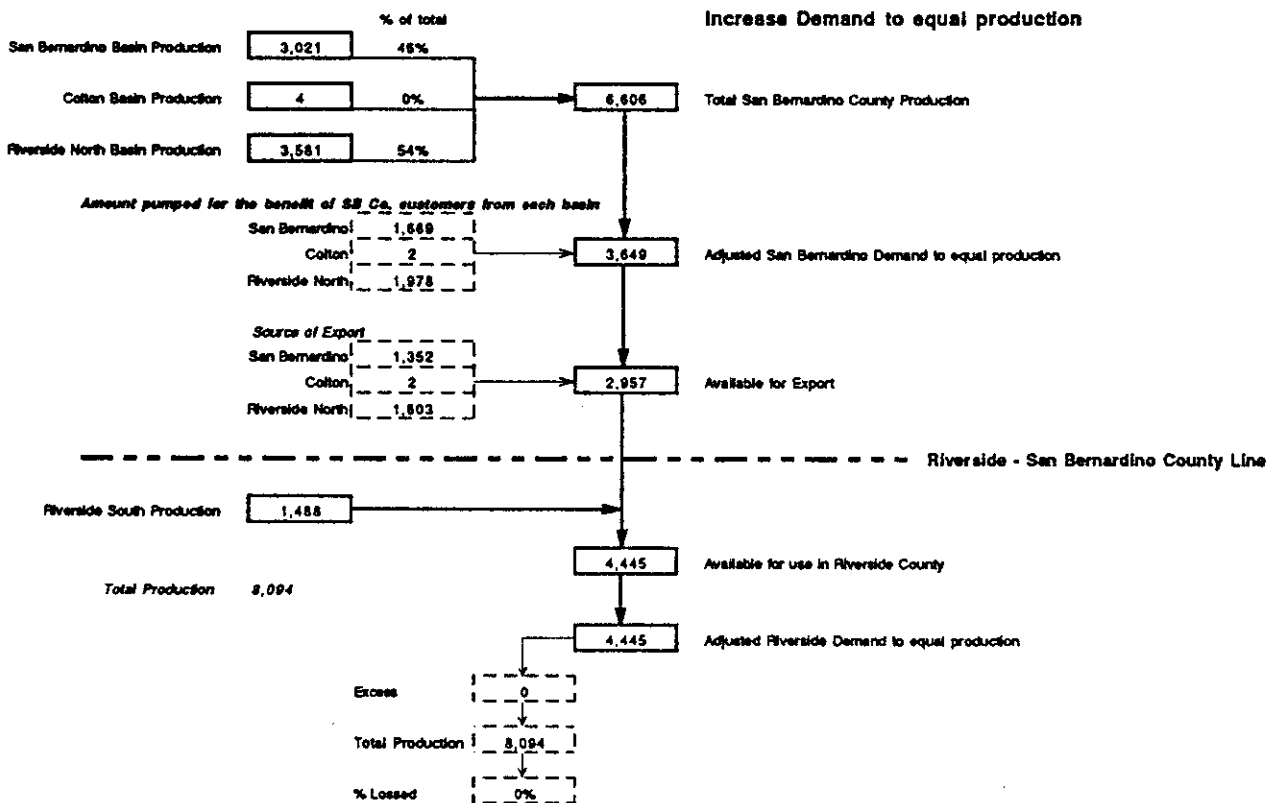
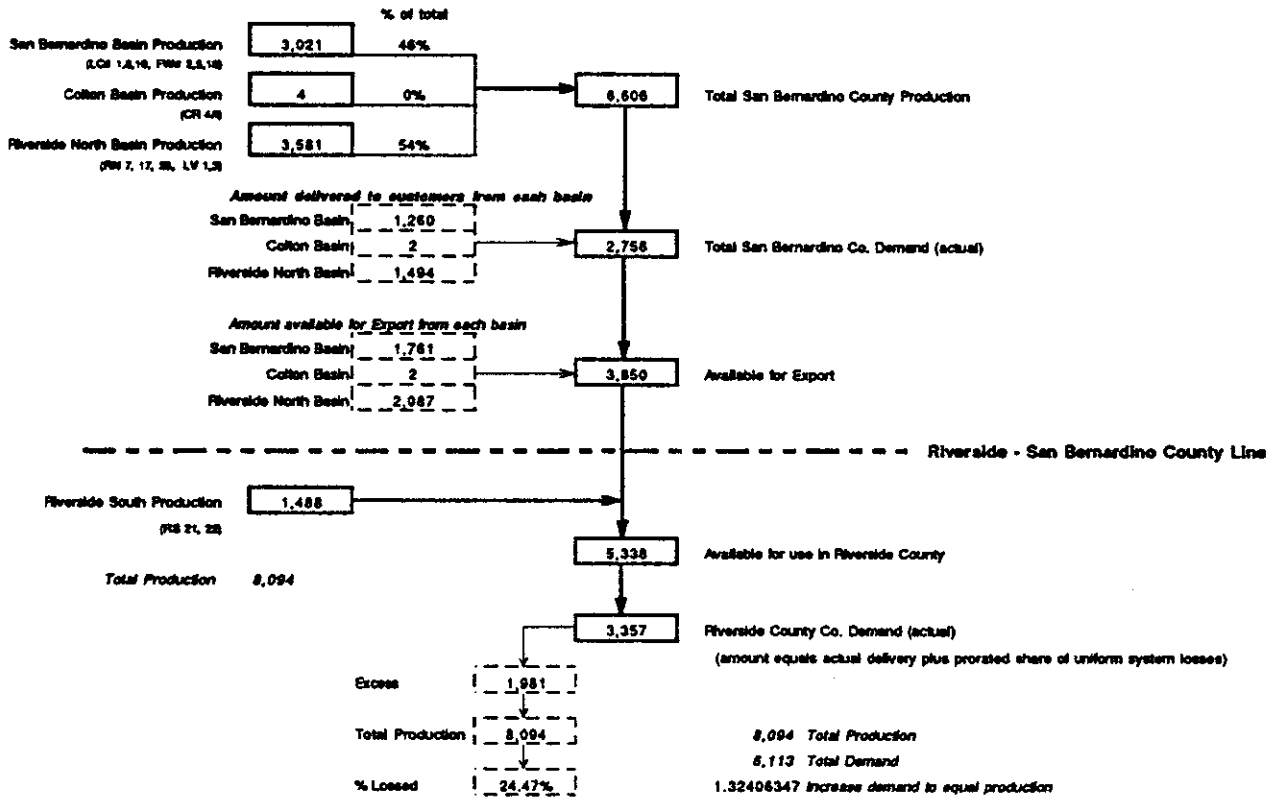


Diagram B

Riverside Highland Water Company
1992 Water Supply Distribution

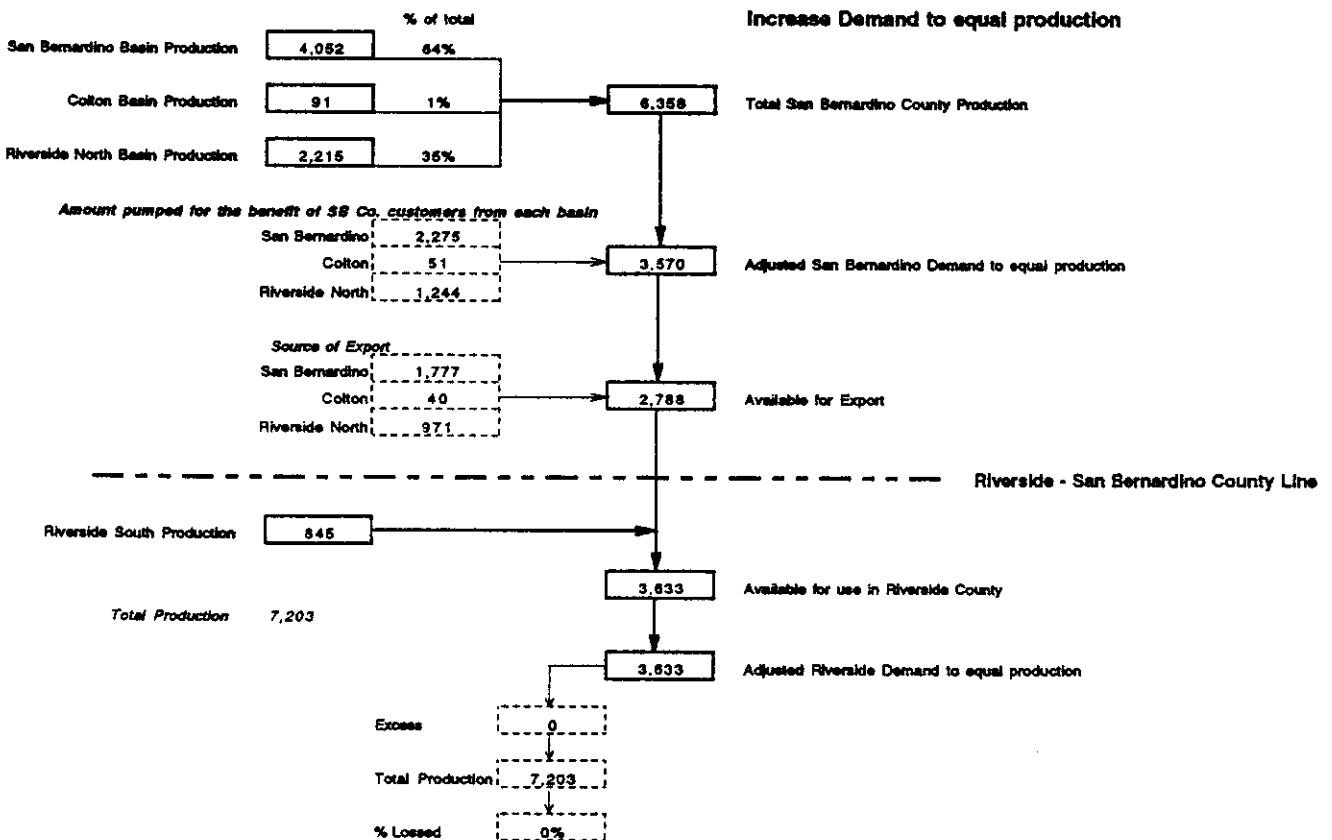
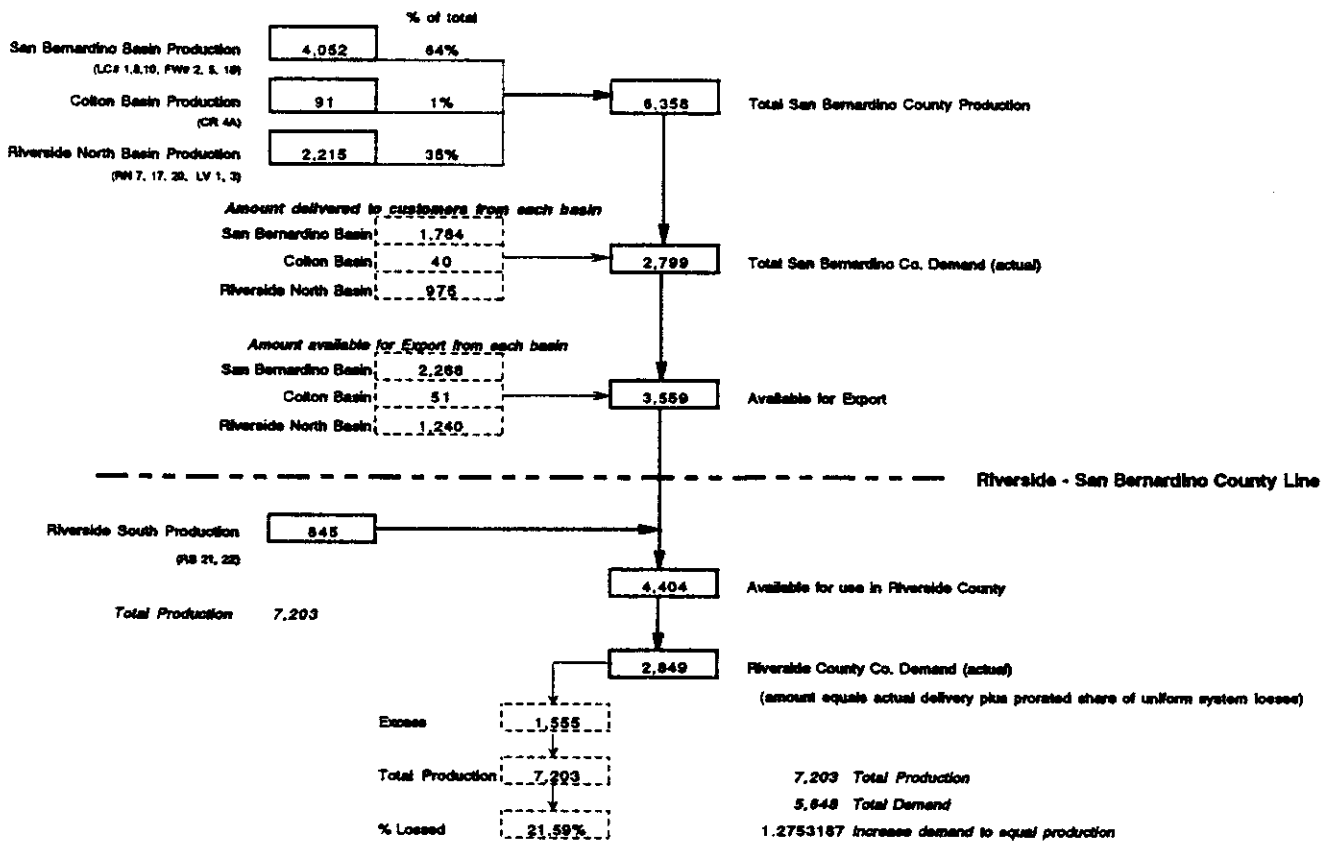
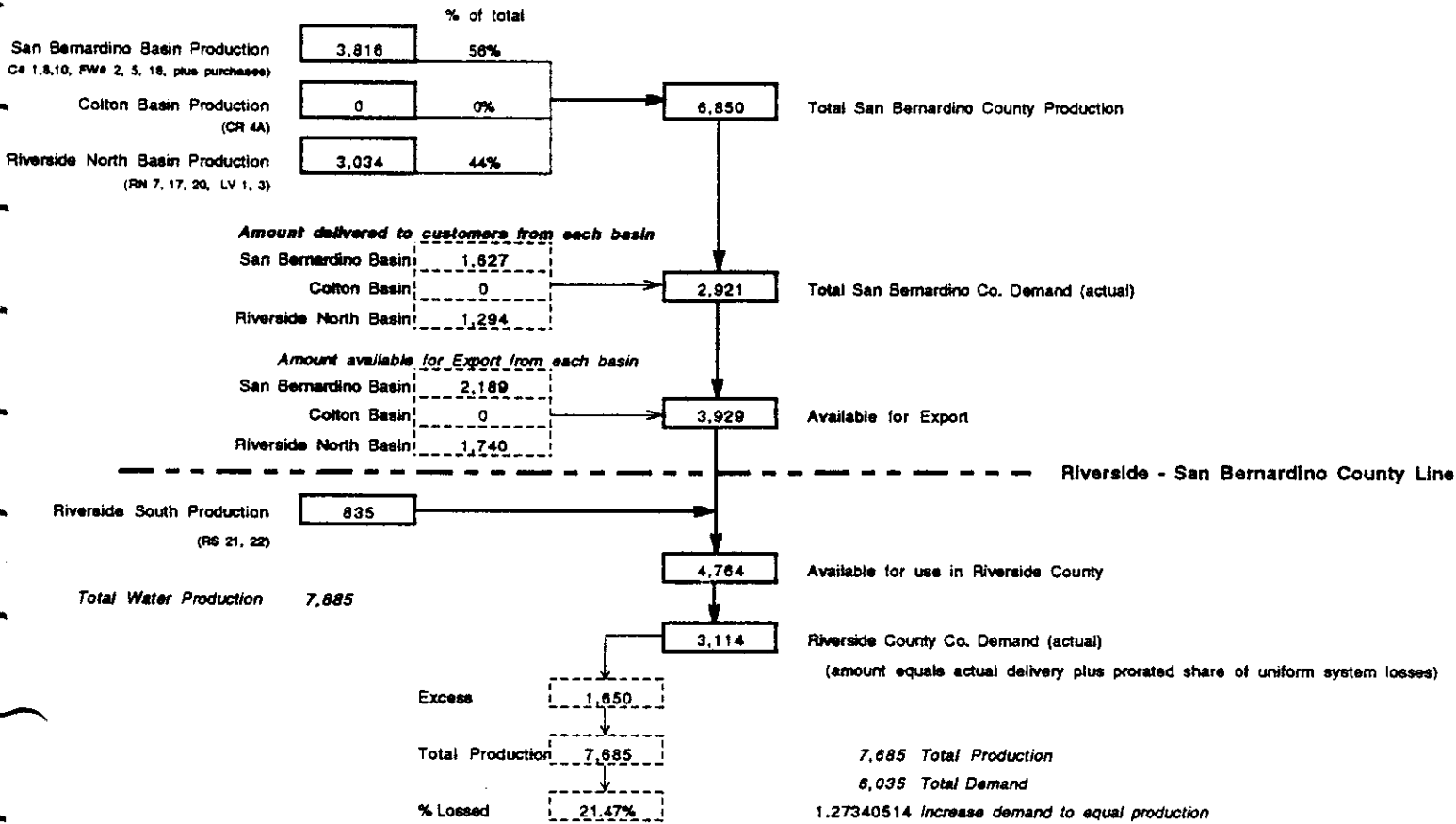


Diagram B

Riverside Highland Water Company 1993 Water Supply Distribution



Increase Demand to equal production

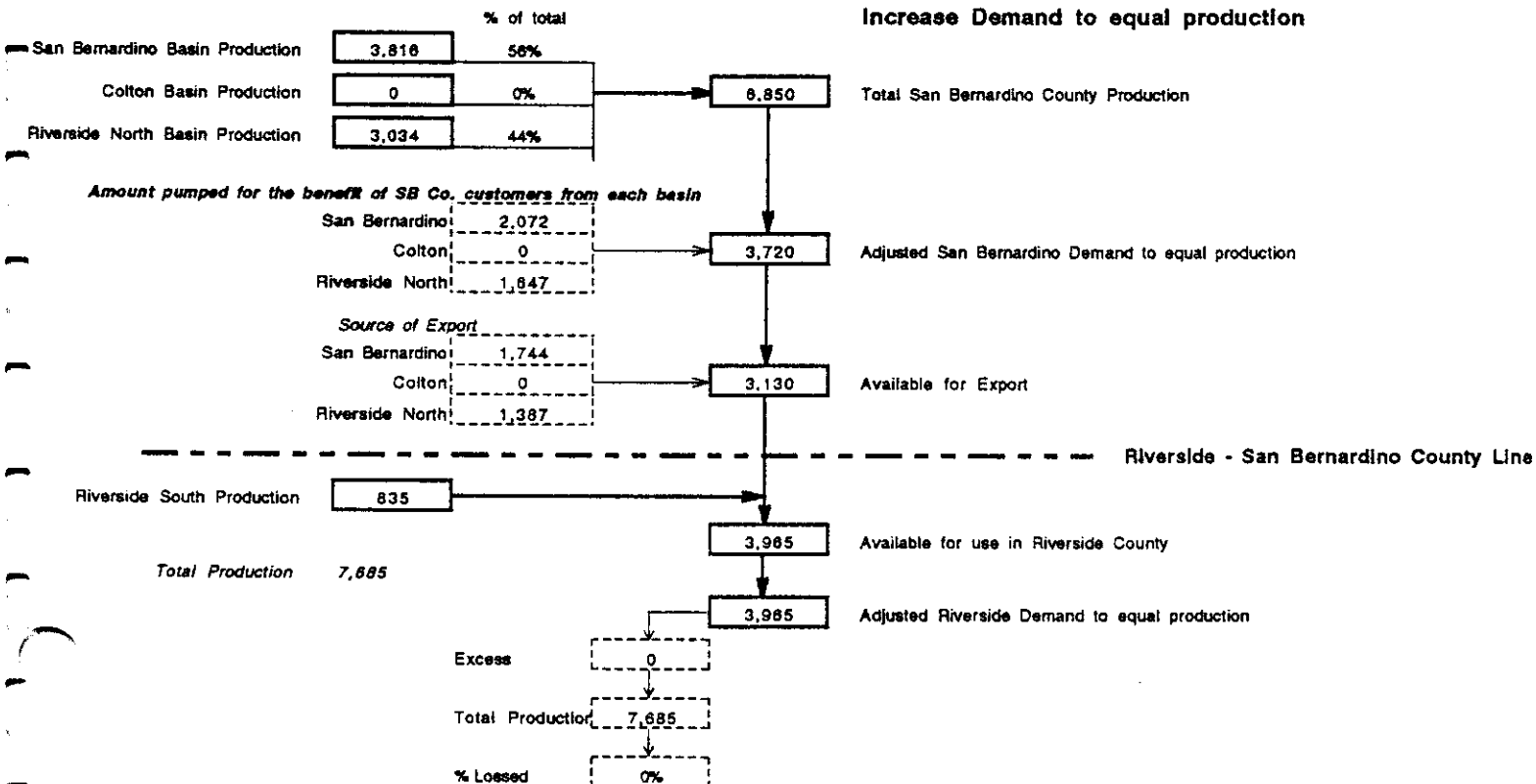
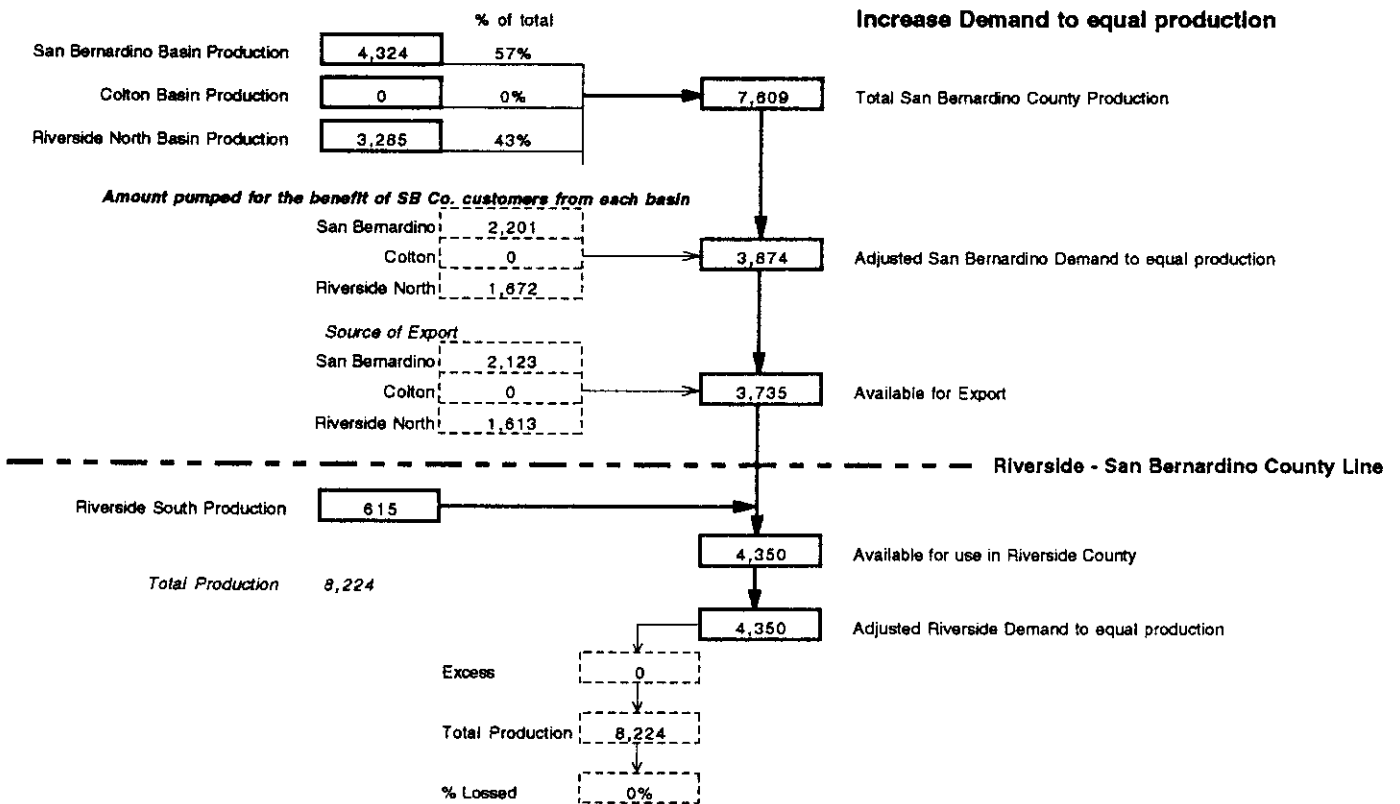
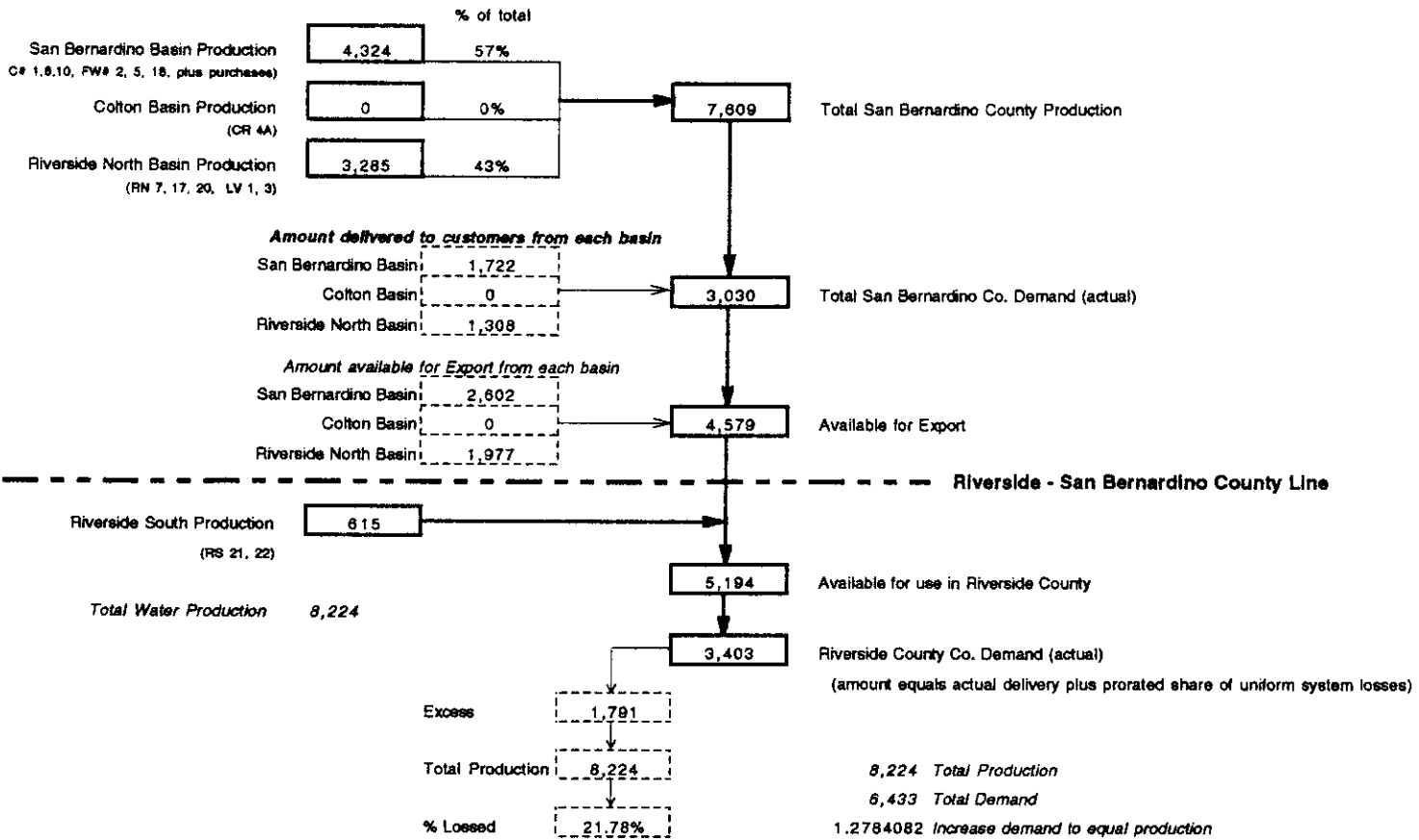


Diagram B Riverside Highland Water Company 1994 Water Supply Distribution



VOLUME 6 - 1994

REPORT OF WATERMASTER

Western Municipal Water District of Riverside County, et al
Plaintiffs

vs.

East San Bernardino County Water District, et al
Defendants

Superior Court of Riverside County
Case No. 78426

VOLUME 6 - 1994

**VERIFIED EXTRACTIONS FROM THE
SAN BERNARDINO BASIN AREA, COLTON BASIN AREA,
AND RIVERSIDE BASIN AREA FOR USE WITHIN WESTERN
ON LANDS NOT TRIBUTARY
TO THE RIVERSIDE NARROWS**

ANNUAL ACCOUNTING
1994

AUGUST 1, 1996

WATERMASTER
Donald L. Harriger
Robert L. Reiter

REPORT OF WATERMASTER

Western Municipal Water District of Riverside County, et al
Plaintiffs

vs.

East San Bernardino County Water District, et al
Defendants

Superior Court of Riverside County

Case No. 78426

Volume 6 - 1994

VERIFIED EXTRACTIONS FROM THE
SAN BERNARDINO BASIN AREA, COLTON BASIN AREA,
AND RIVERSIDE BASIN AREA FOR USE WITHIN WESTERN
ON LANDS NOT TRIBUTARY TO THE RIVERSIDE NARROWS

ANNUAL ACCOUNTING

August 1, 1996

WATERMASTER
Donald L. Harriger
Robert L. Reiter

VOLUME 6 - 1994

TABLE OF CONTENTS

Page

INTRODUCTION i

TABLE A

VERIFIED EXTRACTIONS FOR USE ON LANDS NOT
TRIBUTARY TO RIVERSIDE NARROWS FOR CALENDAR
YEARS 1971 TO CURRENT YEAR. 1

TABLE NO. 1

CITY OF RIVERSIDE NUMBER OF ACTIVE METERS MEASURING
WATER DELIVERED TO AREAS THAT ARE NOT TRIBUTARY
TO THE RIVERSIDE NARROWS. 2

TABLE NO. 1A

DELIVERIES MADE BY CITY OF RIVERSIDE DOMESTIC
DIVISION TO AREAS WHICH ARE NOT TRIBUTARY TO
THE RIVERSIDE NARROWS 3

TABLE NO. 2

DELIVERIES MADE BY CITY OF RIVERSIDE IRRIGATION
DIVISION FROM RIVERSIDE CANAL TO AREAS WHICH ARE
NOT TRIBUTARY TO THE RIVERSIDE NARROWS. 4

TABLE NO. 3

DELIVERIES MADE BY THE GAGE CANAL COMPANY TO AREAS
WHICH ARE NOT TRIBUTARY TO THE RIVERSIDE NARROWS. 5

TABLE NO. 4

DELIVERIES BY CITY OF RIVERSIDE IRRIGATION DIVISION
FROM RIVERSIDE CANAL FOR USE ON LANDS NOT TRIBUTARY
TO THE RIVERSIDE NARROWS. 6

TABLE NO. 5

DELIVERIES BY GAGE CANAL COMPANY FOR USE ON LANDS
NOT TRIBUTARY TO THE RIVERSIDE NARROWS. 7

TABLE NO. 6

SUMMARY OF DELIVERIES MADE BY MEEKS & DALEY WATER COMPANY, AGUA MANSA WATER COMPANY AND TEMESCAL WATER COMPANY INCLUDING WATER RECEIVED FROM CITY OF RIVERSIDE FROM THE RIVERSIDE AND GAGE CANALS TO AREAS WHICH ARE NOT TRIBUTARY TO THE RIVERSIDE NARROWS 8

TABLE NO. 7

WEST RIVERSIDE CANAL COMPANY DELIVERIES MADE TO LATERALS #3 & #2 FOR USE IN GLEN AVON & PEDLEY AREAS (FROM RECORDS OF WEST RIVERSIDE CANAL COMPANY) TO AREAS WHICH ARE NOT TRIBUTARY TO THE RIVERSIDE NARROWS 9

TABLE NO. 8

NOT REQUIRED AFTER 1968

TABLE NO. 9

DELIVERIES MADE BY JURUPA COMMUNITY SERVICES DISTRICT TO AREA NOT TRIBUTARY TO THE RIVERSIDE NARROWS 10

TABLE NO. 10

DELIVERIES MADE BY RUBIDOUX COMMUNITY SERVICES DISTRICT TO AREA NOT TRIBUTARY TO THE RIVERSIDE NARROWS 11

VOLUME 6 - 1994

VERIFIED EXTRACTIONS FROM THE
SAN BERNARDINO BASIN AREA, COLTON BASIN AREA,
AND RIVERSIDE BASIN AREA FOR USE WITHIN WESTERN
ON LANDS NOT TRIBUTARY TO THE RIVERSIDE NARROWS

INTRODUCTION

The extractions from the San Bernardino, Colton and Riverside Basin Areas for use within Western Municipal Water District on lands not tributary to the Riverside Narrows have been verified for the five-year base period ending in 1963.

The resulting five-year annual average was determined to be 42,535 acre-feet, as shown in Table No. 12 at page 37 of Chapter VII of the Annual Report of the Western-San Bernardino Watermaster for Calendar Year 1971. A detailed report on the verification for the five-year base period 1959-1963, and for ensuing years 1964-1970, is contained in the Report of Watermaster, Volume 6, dated June 1972.

The extractions from the above mentioned basin areas for the Calendar years 1980 through 1994, which were delivered within Western for use on lands not tributary to the Riverside Narrows, have been verified by the Watermaster as follows:

<u>YEAR</u>	<u>VERIFIED EXTRACTIONS</u> (Acre Feet)
1980	41,458
1981	39,358
1982	29,422
1983	28,876
1984	36,413
1985	31,604
1986	32,082 *
1987	30,861 *
1988	32,163 *
1989	45,841 **
1990	43,357
1991	38,594
1992	38,442
1993	34,196
1994	31,147

* Corrected during 1989 verification.

** Corrected during 1990 verification.

Correction to Table 6, M&D. 1991 data used in place of 1990 for 1992 report.

This Volume 6 summarizes the total extractions and includes tables showing the detailed computations of the extractions by each entity. Table No. 8 was included in the original Volume 6 for the period 1959-1968, but has been omitted and will not be included in future volumes.

TABLE A

VERIFIED EXTRACTIIONS FOR USE ON
LANDS NOT TRIBUTARY TO RIVERSIDE NARROWS
FOR CALENDAR YEARS 1971 THROUGH CURRENT YEAR

(All Quantities are in Acre Feet)

Water Extracted and Delivered by	From Column Table or	DELIVERIES BY CALENDAR YEAR													
		No. Line #	1983	1984	1985	1986	1987	1988	1989	1990	1991	1992	1993	1994	1995
City of Riverside															
Domestic Division	1A	16	15,276	12,176	11,344	10,994	14,221	9,628	24,311	26,028	15,263	23,507	19,252	14,946	
Irrigation Division (1)	2	7	-	-	-	-	-	-	-	-	-	-	-	-	
Gage Canal (2)	3	5	9,208	16,332	13,353	14,117	10,223	15,038	14,727	12,866	17,461	10,574	10,925	13,602	
			24,484	28,515	24,697	25,111	24,444	24,666	39,038	38,894	32,724	34,081	30,177	28,555	
Meeks & Daley Water Company															
Agua Mansa Water Company & the															
Temescal Water Company															
including water received from C of R	6	3	3,299	5,895	4,738	5,417	5,500	5,412	5,307	4,723	3,495	3,249	1,870		
Extractions delivered by the (3)															
West Riverside Canal received from															
Twin Buttes Water Co., La Sierra Water															
Co., Agua Mansa Water Co., Salazar															
Water Co., West Riverside 350*															
Water Co., and Jurupa Water Co.	7	8	817	1,160	945	681	671	1,817	833	881	691	382	236	236	
Jurupa Community Services District	9	6	0	527	900	545	0	1	397	277	203	242	278	236	
Rubidoux Community Services District	10	7	276	316	324	328	246	267	266	248	253	242	256	250	
TOTALS			28,876	36,413	31,604	32,082	30,861	32,163	45,841	43,357	38,594	38,442	34,196	31,147	

NOTES:

- (1) City Irrigation Division includes the former Riverside Water Company
- (2) Deliveries to Gage Canal Shareholders
- (3) Deliveries made from Laterals 3 & 2 of West Riverside Canal Company

TABLE A

VERIFIED EXTRACTIIONS FOR USE ON
LANDS NOT TRIBUTARY TO RIVERSIDE NARROWS
FOR CALENDAR YEARS 1971 THROUGH CURRENT YEAR

(All Quantities are in Acre Feet)

From Column Table or No. Line #	DELIVERIES BY CALENDAR YEAR												
	1983	1984	1985	1986	1987	1988	1989	1990	1991	1992	1993	1994	1995
Water Extracted and Delivered by													
City of Riverside													
Domestic Division	1A	15,276	12,176	11,344	10,994	14,221	9,628	24,311	26,028	15,263	23,507	19,252	24,053
Irrigation Division (1)	2	-	-	-	-	-	-	-	-	-	-	-	-
Gage Canal (2)	3	9,208	16,332	13,353	14,117	10,223	15,038	14,727	12,866	17,461	10,574	10,925	13,602
		24,484	28,515	24,697	25,111	24,444	24,666	39,038	38,894	32,724	34,081	30,177	37,662
Meeks & Daley Water Company													
Agua Mansa Water Company & the	6	3,299	5,895	4,738	5,417	5,500	5,412	5,307	3,057	4,723	3,495	3,249	1,870
Temescal Water Company													
including water received from C of R													
Extractions delivered by the (3)													
West Riverside Canal received from													
Twin Buttes Water Co., La Sierra Water													
Co., Agua Mansa Water Co., Salazar	7	817	1,160	945	681	671	1,817	833	881	691	382	236	236
Water Co., West Riverside 350*													
Water Co., and Jurupa Water Co.													
Jurupa Community Services District	9	0	527	900	545	0	1	397	277	203	242	278	236
Rubidoux Community Services District	10	276	316	324	328	246	267	266	248	253	242	256	250
TOTALS		28,876	36,413	31,604	32,082	30,861	32,163	45,841	43,357	38,594	38,442	34,196	40,254

NOTES:

- (1) City Irrigation Division includes the former Riverside Water Company
- (2) Deliveries to Gage Canal Shareholders
- (3) Deliveries made from Laterals 3 & 2 of West Riverside Canal Company

TABLE NO. 1

**CITY OF RIVERSIDE
NUMBER OF ACTIVE METERS
MEASURING WATER DELIVERED TO AREAS
THAT ARE NOT TRIBUTARY TO THE RIVERSIDE NARROWS**

Meter Book Area Column	Number of Active Meters										
	1 (1)	13 (2)	14 (3)	15 (4)	16 (5)	17 (6)	18 (7)	19 (8)	22 (9)		
	Total Meters										
Calendar Year											
1971	203	1,677	2,151		2,389			871		84	
1972	239	1,776	2,243		2,407			913		89	
1973	229	1,765	2,760		2,330			966		88	
1974	197	1,795	2,804		2,325			971		88	
1975	428	1,980	4,045	3,027	2,357	509	562	1,149		106	
1976	659	2,166	5,287	3,220	2,378	509	562	1,328		124	
1977	877	2,242	5,185	5,799	2,465			1,607		129	
1978	917	2,367	5,535	8,680	2,686			1,833		171	
1979	709	2,377	5,740	8,879	2,608			1,965		163	
1980	491	2,857	5,791	9,344	2,645			2,011		163	
1981	491	2,857	5,791	9,344	2,645			2,011		163	
1982	584	2,195	3,259	9,799	2,394			2,073		117	
1983**											
	20,766										
1984											
	21,336										
1985											
	21,669										
1986											
	22,658										
1987											
	23,107										
1988											
	23,688										
1989											
	24,311										
1990											
	24,782										
1991											
	25,147 *										
1992											
	25,197 *										
1993											
	25,244 *										
1994											
	25,263										
1995											

Data from City of Riverside Records

Column (4) - Starting July 1, 1973, the City of Riverside took over operation of the Southwest Water Company (Meter Book area 15).

At the time water used in that area was reported directly in Acre Feet [See Table 1A, Column (4)].

In 1975 Meter Book Areas 17 and 18 were split off of Meter Book 15 and all three areas are now reported by number of active meters.

In 1977 Meter Book Areas 17 and 18 were recombined with Meter Book 15.

In 1977 Meter Book Areas 17 and 18 were recombined with Meter Book 15.

** Starting in 1983, the City is able to generate an annual tabulation of water use in areas not tributary to the Riverside Narrows.

TABLE NO. 1A

DELIVERIES MADE BY CITY OF RIVERSIDE
DOMESTIC DIVISION TO AREAS WHICH ARE NOT TRIBUTARY TO THE RIVERSIDE NARROWS

Meter Book Area Column	Deliveries in Acre Feet								Arlington Basin Production W.M.W.D.			Southwest Water Co.		Total	
	1 (1)	13 (2)	14 (3)	15 (4)	16 (5)	17 (6)	18 (7)	19 (8)	22 (9)	Subtotal La Wells (11)	Total Treated (12)	Used in Arlington Wells (13)	Wells (14)	Additional From SBBB (15)	From Upper Basin Not Tributary (16)
Calendar Year															
1971	168	1,389	2,968	2,308	841	139	7,813	68	13	9	9	9	7,736		7,736
1972	178	1,321	2,781	2,089	793	132	7,294	1	13	9	9	9	7,284		7,284
1973	147	1,130	2,926	2,941	1,729	714	9,699	29	18	12	1,359	1,359	8,299		8,299
1974	131	1,195	3,112	3,945	1,807	754	11,061	69	49	33	1,651	1,651	9,308		9,308
1975	277	1,283	4,369	1,962	1,782	330	364	869	137	0	904	602	83	10,688	10,688
1976	439	1,443	5,869	2,145	1,855	361	398	1,032	31	7	11	13	13	13,652	13,652
1977	535	1,368	5,288	3,855	1,750			1,141	157	17	11	198		13,742	13,742
1978	614	1,586	6,144	5,012	2,095			1,430	227	0	0	0	0	16,369	16,369
1979	503	1,688	6,831	5,930	2,165			1,631	633	4	3	0	0	18,345	18,345
1980	314	1,828	6,138	6,268	1,957			1,488	207	161	108	0	0	17,965	17,965
1981	329	1,914	6,428	6,818	2,063			1,569	217	0	0	29	1,148	17,881	17,881
1982	356	1,339	3,324	6,290	1,699			1,472	117	0	0	0	0	14,597	14,597
1983										15,352	0	0	0	76	15,276
1984										19,088	0	0	0	6,912	12,176
1985										19,095	0	0	0	7,751	11,344
1986										20,994	0	0	0	10,000	10,994
1987										22,199	0	13	0	7,965	14,221
1988										23,829	0	0	0	14,201	9,628
1989										24,311	0	0	0	0	24,311
1990										26,028	0	0	0	0	26,028
1991										23,275	0	0	0	8,012	15,263
1992										24,890	0	0	0	1,363	23,507
1993										21,932	0	0	0	2,680	19,252
1994										24,053	0	0	0	9,107	14,946
1995															

Columns (1) through (9) were estimated as follows: Using the factor Acre Feet per connection, obtained for the year 1965 for each Meter Book Area said duty use factors were adjusted for subsequent and preceding years to compensate for consumptive variances, due to temperature and rainfall, by a ratio based on the ratio of total Annual System Production to Annual System Population for each year as compared to the same ratios for the year 1965.

Column (4) - Starting on July 1 1973, the City of Riverside took over operation of the Southwest Water Company (Meter Book Area 15).

At the time water use in that area was reported directly in acre feet.

Columns (6) and (7) - In 1975, Meter Book areas 17 and 18 were split off of Meter Book 15 and all three areas are now reported by number of active meters.

Column (10) = Total of Columns (1) through (9).

Column (12) = Total treated W.M.W.D. CRA water via WR-10 to the City of Riverside Filter Plant.

Column (13) = Column (12) x 2/3.

Column (14) = Total production from former Southwest Water Company Wells.

Column (15) = Pursuant to agreement regarding additional extractions dated Dec. 22 1981, Feb 25 1985 and Aug. 21 1985; additional extractions made thereunder are to be treated in the same manner as water produced from wells in the nontributary area. In 1985, excludes 5,721 acre feet of additional water delivered to Orange County Water District pursuant to the February 25 1985 and August 21 1985 agreements. Excludes 8,012 at in 1991 and 1,383 at in 1992 of water delivered to OCMWD. See Table 10 of the Annual Report.

In 1993 excludes 1,150 at of Riverside overextraction and 1,550 at of water produced for WMMB under Sixth Administrative 1995 valves from Table 10.

Column (16) = Column (10) minus Columns (11) (13) (14) and (15).

See notes on Table 1 about Meter Book number changes.

TABLE NO. 2

DELIVERIES MADE BY CITY OF RIVERSIDE IRRIGATION DIVISION
FROM THE RIVERSIDE CANAL TO AREAS
WHICH ARE NOT TRIBUTARY TO THE RIVERSIDE NARROWS

(All Quantities are in Acre Feet)

Line Number	DELIVERY LOCATION	1983	1984	1985	1986	1987	1988	1989	1990	1991	1992	1993	1994	1995
1	Delivery to Lower Canal Section	-	-	-	-	-	-	-	-	-	-	-	-	-
2	Less Adjustment for Temescal Delivery	-	-	-	-	-	-	-	-	-	-	-	-	-
3	Total Delivery from Lower Canal Section	-	-	-	-	-	-	-	-	-	-	-	-	-
Lower canal section abandoned, Table no longer needed														
4	Less Deliveries to Temescal Water Co. from Lower Canal Section	-	-	-	-	-	-	-	-	-	-	-	-	-
5	Deliveries to Riverside Water Co. Stock & contract water from Lower Canal Section	-	-	-	-	-	-	-	-	-	-	-	-	-
6	Plus Deliveries from Upper Canal Section below Riverside Narrows	-	-	-	-	-	-	-	-	-	-	-	-	-
7	Total Deliveries by City of Riverside Irrigation Division not Tributary to the Riverside Narrows	-	-	-	-	-	-	-	-	-	-	-	-	-

Note: Lines #1 & #2 from City Records.
Line #4 from Table No. 4, Column (4).
Line #6 from City Records.
Quantities in parentheses (-) are negative values.

TABLE NO. 3

**DELIVERIES MADE BY THE GAGE CANAL COMPANY
TO AREAS WHICH ARE NOT TRIBUTARY
TO THE RIVERSIDE NARROWS**

(All Quantities are in Acre Feet)

Calendar Year	Deliveries to Gage Stockholders (1)	Losses in		Net into		Total Gage Delivery (5)
		Arlington Basin (2) *	Mockingbird Lake (3)	Arlington Basin (2) *	Mockingbird Lake (3)	
1971	17,113	(42)	(57)			17,014
1972	15,328	(16)	1,317			16,629
1973	13,144	(298)	(11)			12,835
1974	14,233	(330)	234			14,137
1975	14,370	1,007	372			15,749
1976	14,553	793	277			15,623
1977	14,533	(104)	181			14,610
1978	11,572	(102)	89			11,559
1979	12,560	(63)	(172)			12,325
1980	14,191	351	(278)			14,264
1981	11,347	239	237			11,823
1982	8,616	288	(127)			8,777
1983	8,731	549	(72)			9,208
1984	15,439	912	(12)			16,339
1985	12,326	981	46			13,353
1986	13,314	937	(134)			14,117
1987	9,388	842	(7)			10,223
1988	13,856	1,275	(93)			15,038
1989	13,216	1,806	(295)			14,727
1990	10,620	2,136	110			12,866
1991	15,734	1,579	148			17,461
1992	8,791	1,308	475			10,574
1993	9,776	792	357			10,925
1994	11,787	1,761	61			13,609
1995						

Column (5) = Column (1) + (2) + (3).

Quantities in parentheses are negative values, net gain to the Canal.

Deliveries shown in Column (1) above are those made to the lands of shareholders in areas which are not tributary to the Riverside Narrows.

* Since the canal was converted to a pipeline from the headworks to about Weir No. 2 in 1975, the canal losses in the Arlington Basin are assumed to equal 2/3 of the total loss. Previous to 1975, the losses were assumed to occur equally along the entire canal, half above Weir No. 2 and half below. It was further assumed that 2/3 of the lower canal losses occurred in the Arlington Basin.

Data is from the Gage Canal Company Records.

Export from the basin is the deliveries to the stockholder plus net increase storage in Mockingbird (lake is export) plus the losses that are also outside the basin.

TABLE NO. 4

**DELIVERIES BY CITY OF RIVERSIDE IRRIGATION DIVISION
FROM THE RIVERSIDE CANAL FOR USE ON LANDS
NOT TRIBUTARY TO THE RIVERSIDE NARROWS**

(All Quantities are in Acre Feet)

Calendar Year	Inch Rate Contract Water Delivery to Temescal Wtr.	Carrying Rights (Mt. Vernon) Meter Delivered to Temescal	Carrying Right S.C.E. Co. for Delivery to Temescal	Total Delivery to Temescal by Riverside Irrigation Div.
1971	3,566	1,652	1,266	6,484
1972	3,183	1,459	1,204	5,846
1973	-	-	-	-
1974	-	-	-	-
1975	-	-	-	-
1976	-	-	-	-
1977	-	-	-	-
1978	-	-	-	-
1979	-	-	-	-
1980	-	-	-	-
1981	-	-	-	-
1982	-	-	-	-
1983	-	-	-	-
1984	-	-	-	-
1985	-	-	-	-
1986	-	-	-	-
1987	-	-	-	-
1988	-	-	-	-
1989	-	-	-	-
1990	-	-	-	-

Lower canal section abandoned, Table no longer needed

Notes: Columns (1), (2), and (3) are from City of Riverside Records.
Temescal Water Company discontinued receiving their irrigation water delivery from the Riverside Canal
in calendar year 1973, and began taking all their water delivery from the Gage Canal.

TABLE NO. 5

DELIVERIES BY GAGE CANAL COMPANY
FOR USE ON LANDS NOT TRIBUTARY
TO THE RIVERSIDE NARROWS

(All Quantities are in Acre Feet)

Calendar Year	Gage Canal		Total Delivery to Alta Mesa & Temescal by Gage Canal Co.
	Delivery to Alta Mesa	Delivery to Temescal Wtr. Co.	
1971	278	1,433	1,711
1972	143	2,581	2,724
1973	65	4,226	4,291
1974	38	4,629	4,667
1975	45	4,666	4,711
1976	20	6,828	6,848
1977	16	3,986	4,002
1978	16	3,996	4,012
1979	21	5,549	5,570
1980	21	6,189	6,210
1981	18	5,956	5,974
1982	13	4,677	4,690
1983	11	3,288	3,299
1984	18	5,877	5,895
1985	14	4,724	4,738
1986	14	5,403	5,417
1987	13	5,487	5,500
1988	17	5,395	5,412
1989	18	5,289	5,307
1990	16	3,041	3,057
1991	17	4,706	4,723
1992	14	3,481	3,495
1993	15	3,234	3,249
1994	17	1,853	1,870
1995			
1996			
1997			
1998			
1999			
2000			

Notes: Data from Gage Canal Company Records

Bold figures corrected during 1990 verification.

TABLE NO. 6

SUMMARY OF DELIVERIES MADE BY
MEEKS & DALEY WATER COMPANY, AGUA MANSA WATER COMPANY AND TEMESCAL WATER COMPANY
INCLUDING WATER RECEIVED FROM CITY OF RIVERSIDE
FROM THE RIVERSIDE AND GAGE CANALS
TO AREAS WHICH ARE NOT TRIBUTARY TO THE RIVERSIDE NARROWS

(All Quantities are in Acre Feet)

Calendar Year	Total Delivery to Temescal by		Total Delivery to Alta Mesa & Temescal by Gage Canal Co.		Total Delivery by City of Riverside Irrigation Division to Lands Not Tributary to the Riverside Narrows
	City of Riverside Irrigation Division	City of Riverside	City of Riverside	City of Riverside	
1971	6,484	1,711	1,711	8,195	8,195
1972	5,846	2,724	2,724	8,570	8,570
1973	- *	4,291	4,291	4,291	4,291
1974	-	4,667	4,667	4,667	4,667
1975	-	4,711	4,711	4,711	4,711
1976	-	6,848	6,848	6,848	6,848
1977	-	4,002	4,002	4,002	4,002
1978	-	4,012	4,012	4,012	4,012
1979	-	5,570	5,570	5,570	5,570
1980	-	6,210	6,210	6,210	6,210
1981	-	5,974	5,974	5,974	5,974
1982	-	4,690	4,690	4,690	4,690
1983	-	3,299	3,299	3,299	3,299
1984	-	5,895	5,895	5,895	5,895
1985	-	4,738	4,738	4,738	4,738
1986	-	5,417	5,417	5,417	5,417
1987	-	5,500	5,500	5,500	5,500
1988	-	5,412	5,412	5,412	5,412
1989	-	5,307	5,307	5,307	5,307
1990	-	3,057	3,057	3,057	3,057
1991	-	4,723	4,723	4,723	4,723
1992	-	3,495	3,495	3,495	3,495
1993	-	3,249	3,249	3,249	3,249
1994	-	1,870	1,870	1,870	1,870
1995	-	-	-	-	-

Notes: Column (1) from City of Riverside Records and Column (2) from Table 5.

* Temescal Water Company discontinued receiving their irrigation water delivery from the Riverside Canal in calendar year 1973, and began taking all of the water delivery from the Gage Canal.

TABLE NO. 7

WEST RIVERSIDE CANAL COMPANY
DELIVERIES MADE TO LATERALS #3 & #2
FOR USE IN GLEN AVON & PEDLEY AREAS
ON AREAS NOT TRIBUTARY TO THE RIVERSIDE NARROWS
 (All Quantities are in Acre Feet)

Calendar Year	Water Delivered to Lateral #3 & #2					Twin Buttes Water Co.	Total Deliverie (8)
	La Sierra Water Co. (2)	Agua Mansa Water Co. (3)	Salazar Water Co. (4)	350 Inch Water Co. (5)	Jurupa Water Co.* (6)		
1971	2,619	485	23	771	1,220	834	5,952
1972	3,396	249	25	682	1,032	72	5,456
1973	2,162	201	21	541	785	0	3,710
1974	2,673	359	0	825	1,012	0	4,869
1975	1,823	384	-	845	906	917	4,875
1976	1,770	318	-	778	1,004	759	4,629
1977	1,281	242	-	742	957	0	3,222
1978	850	125	-	223	783	0	1,981
1979	993	155	-	376	1,183	0	2,707
1980	1,001	135	-	420	950	0	2,506
1981	949	220	-	1,395	582	0	3,146
1982	175	62	-	220	649	0	1,106
1983	121	42	-	134	520	0	817
1984	200	81	-	203	676	0	1,160
1985	144	36	-	162	603	0	945
1986	129	31	-	139	382	0	681
1987	131	26	-	83	419	12	671
1988	224	36	-	80	278	1,199	1,817
1989	93	30	-	55	248	407	833
1990	41	23	-	70	392	355	881
1991	0	0	-	45	646	0	691
1992	0	0	-	25	357	0	382
1993	0	0	-	0	236	0	236
1994	0	0	-	0	236	0	236
1995			-				

* Jurupa Community Services District purchased the Jurupa Water Company and uses JCSD Sunnylope Wells 3 & 5 to make JWC deliveries after Nov. 1
 ** La Sierra Water Company went out of the water delivery business on June 1, 1990.
 Columns (2), (3), & (5) are from West Riverside Canal Company Records.
 Columns (6) are from Recordation Filing, 3600535- for Jurupa Water Company #3.
 Columns (7) from Recordation Filing, 3600898- for Twin Buttes Water Co. (C of R Twin Buttes #6).

Conversion factor used is 0.03967 af/mid.

TABLE NO. 2

DELIVERIES MADE BY
 JURUPA COMMUNITY SERVICES DISTRICT
 TO AREAS WHICH ARE NOT TRIBUTARY TO THE
 RIVERSIDE NARROWS

(All Quantities are in Acre Feet)

State Well #	Sunnyslope #3	Sunnyslope #5	Sunnyslope #6	Sunnyslope #7	Deliveries	Total Export
Local Designation	#3301362	#3301501	#3301502	#3301625	in the	from the
Year	(1)	(2)	(3)	(4)	Riverside Basin	Riverside Basin Area
	2S5W08G04S	2S5W08G01S	2S5W08K02S	2S5W08K03S	(5)	(6)
1971	223	517	54	0		794
1972	288	516	3	0		807
1973	201	339	5	0		545
1974	223	322	21	0		566
1975	229	411	0	0		640
1976	268	597	0	0		865
1977	231	542	0	0		773
1978	199	411	0	0		610
1979	184	366	0	0		550
1980	0	3	0	0		3
1981	0	0	-	-		0
1982	0	0	-	-		0
1983	0	0	-	-		0
1984	52	475	-	-		527
1985	266	634	-	-		900
1986	70	475	-	-		545
1987	0	0	-	-		0
1988	1	0	-	-		1
1989	397	0	-	-		397
1990	310	0	-	-	33	277
1991	203	0	-	-	0	203
1992	242	0	-	-	0	242
1993	278	0	-	-	0	278
1994						
1995						

Prior to 1968, these wells were owned by Rubidoux Community Services District. Sunnyslope #6 & #7 were abandoned in 1981. Beginning in 1988, the Sunnyslope Wells were being used to deliver water for the Jurupa Water Company Shareholders.

TABLE NO. 10

DELIVERIES MADE BY RUBIDOUX COMMUNITY SERVICES DISTRICT *
TO AREAS WHICH ARE NOT TRIBUTARY TO THE RIVERSIDE NARROWS

(All Quantities are in Acre Feet)

Calendar Year	Total Number of Meter Connections (1)	Annual Water Productions Per Meter (A.F./Meter) (2)	Total Water Production Delivered (3)	Delivery to Boise Cascade Mobile Home Park (4)	Total Water Delivered to Chino Basin (5)	Flow returned to sewer (40% of Total Delivery) (6)	Total Export from Riverside Basin Area (7)
1971	89	0.85	76	16	92	37	55
1972	89	0.85	76	32	108	43	65
1973	111	0.85	94	44	138	55	83
1974	127	0.85	108	35	143	57	86
1975	130	0.85	111	45	156	62	93
1976	181	0.85	154	53	207	83	124
1977	232	0.85	197	62	259	104	156
1978	322	0.85	274	81	355	142	213
1979	407	0.85	346	60	406	162	244
1980	407	0.85	346	78	424	170	254
1981	407	0.85	346	88	434	174	260
1982	407	0.85	346	74	420	168	252
1983	407	0.85	346	114	460	184	276
1984	407	0.85	346	180	526	210	316
1985	407	0.85	346	194	540	216	324
1986	407	0.85	346	200 1)	546	218	328
1987	407	0.85	346	64 2)	410	164	246
1988	407	0.85	346	99	445	178	267
1989	407	0.85	346	98	444	178	266
1990	407	0.85	346	67	413	165	248
1991	407	0.85	346	76	422	169	253
1992	407	0.85	346	57	403	161	242
1993	407	0.85	346	81	427	171	256
1994	407	0.85	346	70 3)	416	166	250
1995							

Notes: Column (3) = Column (1) x Column (2)

Column (5) = Column (3) + Column (4)

Column (6) = Column (5) x 40%

Column (7) = Column (5) - Column (6)

* Area was served by Jurupa Hills Water Company prior to 1988.

1) In 1986 individual meters were installed, flow estimated.

2) Mobile Home Park now on individual meters.

3) Mobile Home Park uses estimated at 0.22 af/du * 319 units

VOLUME 7 - 1994

REPORT OF WATERMASTER

Western Municipal Water District of Riverside County, et al

Plaintiffs

vs.

East San Bernardino County Water District, et al

Defendants

Superior Court of Riverside County

Case No. 78426

VOLUME 7 - 1994

**VERIFICATION OF EXTRACTIONS FROM THE
SAN BERNARDINO BASIN AREA
AND COLTON BASIN AREA WITHIN
THE SAN BERNARDINO VALLEY
MUNICIPAL WATER DISTRICT
FOR USE ON LANDS NOT WITHIN WESTERN
NOR TRIBUTARY TO THE RIVERSIDE NARROWS**

ANNUAL ACCOUNTING

1994

AUGUST 1, 1996

WATERMASTER

*Donald L. Harriger
Robert L. Reiter*

REPORT OF WATERMASTER

Western Municipal Water District of Riverside County et al.
Plaintiffs

vs.

East San Bernardino County Water District et al.
Defendants

Superior Court of Riverside County

Case No. 78426

VOLUME 7-1994

VERIFICATION OF EXTRACTIONS FROM THE
SAN BERNARDINO BASIN AREA
AND COLTON BASIN AREA WITHIN
THE SAN BERNARDINO VALLEY
MUNICIPAL WATER DISTRICT
FOR USE ON LANDS NOT WITHIN WESTERN
NOR TRIBUTARY TO THE RIVERSIDE NARROWS

ANNUAL ACCOUNTING

1994

AUGUST 1, 1996

WATERMASTER

Donald L. Harriger
Robert L. Reiter

TABLE OF CONTENTS

	<u>Page</u>
INTRODUCTION	i
 <u>TABLE A</u>	
VERIFIED EXTRACTIONS FROM THE SAN BERNARDINO BASIN AREA AND COLTON BASIN AREA WITHIN THE SAN BERNARDINO VALLEY MUNICIPAL WATER DISTRICT FOR USE ON LANDS NOT WITHIN WESTERN NOR TRIBUTARY TO THE RIVERSIDE NARROWS (1959-1963)	1
 <u>TABLE B</u>	
VERIFIED EXTRACTIONS FROM THE SAN BERNARDINO BASIN AREA AND COLTON BASIN AREA WITHIN THE SAN BERNARDINO VALLEY MUNICIPAL WATER DISTRICT FOR USE ON LANDS NOT WITHIN WESTERN NOR TRIBUTARY TO THE RIVERSIDE NARROWS (1990-1994)	2
 <u>CHAPTER I</u>	
DELIVERIES TO CHINO BASIN	3
FONTANA UNION WATER COMPANY	4
 <u>TABLE NO.1</u>	
VERIFICATION OF EXTRACTIONS FROM THE SAN BERNARDINO BASIN AREA AND COLTON BASIN AREA WITHIN THE SAN BERNARDINO VALLEY MUNICIPAL WATER DISTRICT FOR USE ON LANDS NOT WITHIN WESTERN NOR TRIBUTARY TO THE RIVERSIDE NARROWS - FONTANA UNION WATER COMPANY	6
WEST SAN BERNARDINO COUNTY WATER DISTRICT	7

TABLE NO. 2

VERIFICATION OF EXTRACTIONS FROM THE SAN BERNARDINO
BASIN AREA AND COLTON BASIN AREA WITHIN THE SAN
BERNARDINO VALLEY MUNICIPAL WATER DISTRICT FOR USE ON
LANDS NOT WITHIN WESTERN NOR TRIBUTARY TO THE RIVERSIDE
NARROWS - WEST SAN BERNARDINO COUNTY WATER DISTRICT 8

CITY OF RIALTO 9

TABLE No. 3

VERIFICATION OF EXTRACTIONS FROM THE SAN BERNARDINO
BASIN AREA AND COLTON BASIN AREA WITHIN THE SAN
BERNARDINO VALLEY MUNICIPAL WATER DISTRICT FOR USE ON
LANDS NOT WITHIN WESTERN NOR TRIBUTARY TO THE RIVERSIDE
NARROWS - CITY OF RIALTO..... 11

CHAPTER II

DELIVERIES TO AREAS OTHER THAN CHINO BASIN 12

TABLE NO. 4

VERIFICATION OF EXTRACTIONS FROM THE SAN BERNARDINO
BASIN AREA AND COLTON BASIN AREA WITHIN THE SAN
BERNARDINO VALLEY MUNICIPAL WATER DISTRICT FOR USE ON
LANDS NOT WITHIN WESTERN NOR TRIBUTARY TO THE RIVERSIDE
NARROWS - SAN BERNARDINO VALLEY MUNICIPAL WATER
DISTRICT 13

MAP NO. 1

FONTANA UNION WATER COMPANY LANDS RECEIVING WATER
EXTRACTED FROM THE SAN BERNARDINO BASIN AREA AND
COLTON BASIN AREA WITHIN THE SAN BERNARDINO VALLEY
MUNICIPAL WATER DISTRICT FOR USE ON LANDS NOT WITHIN
WESTERN NOR TRIBUTARY TO THE RIVERSIDE NARROWS..... 14

MAP NO. 2

WEST SAN BERNARDINO COUNTY WATER DISTRICT LANDS
RECEIVING WATER EXTRACTED FROM THE SAN BERNARDINO BASIN
AREA AND COLTON BASIN AREA WITHIN THE SAN BERNARDINO
VALLEY MUNICIPAL WATER DISTRICT FOR USE ON LANDS NOT
WITHIN WESTERN NOR TRIBUTARY TO THE RIVERSIDE NARROWS..... 15

MAP NO. 3

CITY OF RIALTO AND LANDS THEREIN RECEIVING WATER
EXTRACTED FROM THE SAN BERNARDINO BASIN AREA AND
COLTON BASIN ARE WITHIN THE SAN BERNARDINO VALLEY
MUNICIPAL WATER DISTRICT FOR USE ON LANDS NOT WITHIN
WESTERN NOR TRIBUTARY TO THE RIVERSIDE NARROWS..... 16

MAP NO. 4

SAN BERNARDINO VALLEY MUNICIPAL WATER DISTRICT'S MILL
CREEK PIPELINE AND LANDS WITHIN YUCAIPA BASIN WHICH
RECEIVE WATER DIVERTED FROM THE SAN BERNARDINO BASIN
AREA..... 17

VOLUME 7-1994

VERIFICATION OF EXTRACTIONS FROM THE
SAN BERNARDINO BASIN AREA AND COLTON BASIN AREA
WITHIN THE SAN BERNARDINO VALLEY MUNICIPAL WATER
DISTRICT FOR USE ON LANDS NOT WITHIN
WESTERN NOR TRIBUTARY TO THE RIVERSIDE NARROWS

INTRODUCTION

The settlement of the case of the Orange County Water District, Plaintiff, vs. City of Chino, et al., Defendants, being Case No. 117628 in the Superior Court of the State of California in and for the County of Orange, necessitated a settlement of the case of Western Municipal Water District, which was settled by Stipulated Judgment in Case No. 78426, entered in the Superior Court of the State of California in and for the County of Riverside, on April 17, 1969.

Paragraph X of the Judgment, entitled, "Replenishment to Offset New Exports of Water Not Tributary to the Riverside Narrows" recites as follows:

"Certain average annual amounts of water extracted from the San Bernardino Basin Area and the area downstream therefrom to Riverside Narrows during the five year period ending in 1963 have been exported for use outside the area tributary to Riverside Narrows...."

"San Bernardino Valley shall be obligated to provide replenishment for any increase over the exports from San Bernardino Valley for use in any area not within Western nor tributary to Riverside Narrows as set forth in Table C-2 of Appendix "C", such amounts being subject to correction by the Watermaster...."

Pursuant to the foregoing instructions, the Watermaster conducted an investigation of water produced within the San Bernardino and Colton Basin Areas and delivered to lands not within Western nor tributary to the Riverside Narrows. The results of this investigation which included the five-year base period 1959-1963 as well as the verified production for the Calendar Years 1970 and 1971 were embodied in Report of Watermaster, Volume 7-Base Period 1959-1963 and 1970-1971, dated February, 1973.

During the verification of the extractions from the San Bernardino and Colton Basin Areas for the Calendar Year 1973, the amounts previously verified for the base period 1959-1963 were revised. The revised verified amounts for the base period 1959-1963 are shown on Table A of this report. The verified amounts for 1990-1994 are shown on Table B.

Procedures and basic data used in preparation of Tables A and B are contained in the succeeding chapters of this report.

TABLE A

VERIFIED EXTRACTIONS FROM THE
SAN BERNARDINO BASIN AREA AND COLTON BASIN AREA
WITHIN THE SAN BERNARDINO VALLEY MUNICIPAL WATER
DISTRICT FOR USE ON LANDS NOT WITHIN
WESTERN NOR TRIBUTARY TO THE RIVERSIDE NARROWS

<u>Deliveries To</u> <u>Amt.</u>	<u>Source In This Volume</u>	<u>1959-63 Ave. Annual</u>	
<u>Areas Within Chino Basin</u>		<u>Chapter I</u>	
Fontana Union Water Company	Table No. 1, Column No. 12	10,170	*
West San Bernardino County Water District	Table No. 2, Column No. 7	1,806	
City of Rialto	Table No. 3, Column No. 14	551	**
<u>Areas Other Than Chino Basin</u>		<u>Chapter II</u>	
Yucaipa		0	
San Timoteo		0	
Oak Glen		0	
Beaumont		<u>0</u>	
Total		12,527	

* Original Verification of 10,903 acre-feet revised to 10,170 acre-feet during 1973 verification.

** Original Verification of 781 acre-feet revised to 551 acre-feet during 1973 verification.

TABLE B

VERIFIED EXTRACTIIONS FROM THE
SAN BERNARDINO BASIN AREA AND COLTON BASIN AREA
WITHIN THE SAN BERNARDINO VALLEY MUNICIPAL WATER
DISTRICT FOR USE ON LANDS NOT WITHIN
WESTERN NOR TRIBUTARY TO THE RIVERSIDE NARROWS

Deliveries to	Refer to Table No.	Col. No.	Deliveries By Calendar Years					5 yr. Total	1990-94 Average
			1990	1991	1992	1993	1994		
<u>Areas Within Chino Basin</u>									
Fontana Union Water Company	1	12	11,611	11,546	18,751	15,540	21,878	79,326	15,866
West San Bernardino County Water District	2	7	6,400	6,500	5,000	5,830	5,830	29,560	5,912
City of Rialto	3	14	1,745	981	1,295	1,083	1,530	6,634	1,327
<u>Areas Other Than Chino Basin</u>									
Yucaipa	4	2	117	1,166	336	844	2,531	4,994	999
San Timoteo	-	-	0	0	0	0	0	0	0
Oak Glen	-	-	0	0	0	0	0	0	0
Beaumont	-	-	0	0	0	0	0	0	0
Total			19,873	20,193	25,382	23,297	31,769	120,514	24,104

VOLUME 7-1994

CHAPTER I

DELIVERIES TO CHINO BASIN

The verified amounts set forth in this Chapter pertain solely to those extractions from the San Bernardino and Colton Basin Areas within the San Bernardino Valley Municipal Water District for use on lands situated within the Chino Basin.

The entities delivering water to this area include Fontana Union Water Company, West San Bernardino County Water District and the City of Rialto. Maps Nos. 1, 2 and 3 appended hereto delineate the boundaries of the three agencies respectively, and also show the lands within each agency which are not within Western nor tributary to the Riverside Narrows. For purposes of this determination such lands are considered as lying northerly of the groundwater divide separating the Riverside and Chino Basins and westerly of the Rialto-Colton Fault.

Deliveries to these areas within each agency have been determined as follows:

FONTANA UNION WATER COMPANY

The lands served by the Fontana Union Water Company which include the San Gabriel Valley Water Company and which are not within Western nor tributary to the Riverside Narrows are shown on Map No. 1. The location of wells and surface diversion facilities which produce water delivered to said lands are also shown.

The total production from the San Bernardino and Colton Basin Areas available for use on the nontributary lands have been determined by the sum of the following:

1. Production from Fontana Union Water Company wells situated within the San Bernardino and Colton Basin Areas and being within the San Bernardino Valley Municipal Water District as reported in Recordation Filings to the State Water Resources Control Board and verified by the Watermaster with the exception that two wells situated on the Lytle Creek stream channel at Miller Narrows deliver water into the Lytle Creek powerhouse penstock. This water has been commingled with surface diversions and was excluded from the total well production.
2. Deliveries to Fontana Union Water Company's "Breedline" measured at the Fontana Powerhouse forebay Weir No. 4 and adjusted for deliveries to the Breedline from Fontana Union Water Company Well No. 27.
3. Deliveries to the Fontana Union Water Company measured at their 20 foot weir diverting from the Fontana Powerhouse afterbay plus diversions from the afterbay for delivery to City of Rialto and Owl Service Rock Company.

The Item 3 deliveries to Fontana Union Water Company reckoned at the Fontana Powerhouse 20' Weir were measured by Fontana Union Water Company and the United States Geological Survey. Since United States Geological Survey measurements were based on data obtained by continuous stage recorder as opposed to instantaneous measurements by Fontana Union Water Company two to three times daily, the United States Geological Survey data were used for purposes of the determinations contained in this report. In addition to surface diversions from Lytle Creek, the United States Geological Survey data also include an undetermined amount of water produced by the Miller Narrows Wells and may from time to time also include

water obtained by temporary arrangements with other agencies diverting from the Fontana Powerhouse afterbay. For these reasons the amounts used by the Watermaster are for purposes of this report only (i.e. deliveries to Chino Basin) and are not to be construed as a Watermaster verification of the total production by Fontana Union Water Company from either San Bernardino Basin Area or Colton Basin Area.

In order to determine the net deliveries to the nontributary area (Chino Basin) the total was adjusted for deliveries to tributary areas as follows:

1. Deliveries to the City of San Bernardino from Fontana Union Water Company Well No. 1, reported by Fontana Union Water Company as total production of this well.
2. Water delivered to the Owl Service Rock Company located within the San Bernardino Basin Area as reported by Fontana Union Water Company.
3. Water delivered for use on citrus groves situated within the Colton Basin Area as reported by Fontana Union Water Company.
4. Water delivered to City of Rialto through West San Bernardino County Water District diversion facilities at Fontana Powerhouse afterbay.

The components of production and delivery by the Fontana Union Water Company for the five calendar years ending with 1963 and the years 1990 through 1994, together with the indicated deliveries to Chino Basin, are summarized in Table No. 1.

TABLE NO. 1

VERIFICATION OF EXTRACTIONS FROM THE
SAN BERNARDINO BASIN AREA AND COLTON BASIN AREA
WITHIN THE SAN BERNARDINO VALLEY MUNICIPAL WATER
DISTRICT FOR USE ON LANDS NOT WITHIN
WESTERN NOR TRIBUTARY TO THE RIVERSIDE NARROWS

FONTANA UNION WATER COMPANY
(Quantities in Acre Feet)

DELIVERIES TO AREAS
TRIBUTARY TO RIVERSIDE NARROWS

Year	PRODUCTION				Total Prod.	Owl Service Rock Co.	City of San B'dno.	Citrus	City of Rialto	Total	Export to Chino Basin in San Bernardino Co Nontributary...
	San Bernardino Basin Area	Colton Basin Area Wells	Breed Line	Surface Water							
(1)	(2)	(3)	(4)	(5)	(6)	(7)	(8)	(9)	(10)	(11)	(12)
1959	9,169	7,964	501	31	17,665	323	1,393	700	0	2,416	15,249
1960	6,671	5,344	521	31	12,567	491	1,396	600	0	2,487	10,080
1961	5,968	3,864	413	31	10,276	417	1,765	600	0	2,782	7,494
1962	3,521	8,225	526	31	12,303	481	746	500	0	1,727	10,576
1963	2,779	5,692	522	31	9,024	446	726	400	0	1,572	7,452
5-Yr. Avg.					12,367					2,197	10,170
1990	6,797	5,133	213	0	12,143	532	0	0	0	532	11,611
1991	5,050	6,996	0	0	12,046	500	0	0	0	500	11,546
1992	6,275	12,976	0	0	19,251	500	0	0	0	500	18,751
1993	8,178	7,862	0	0	16,040	500	0	0	0	500	15,540
1994	9,606	12,772	0	0	22,378	500	0	0	0	500	21,878
5-Yr. Avg.					16,372					506	15,866

Column Explanation:
 (2) Table No. 1 of Volume No. 1 of the Watermaster Report (excluding Miller Narrows Wells Recordation No.'s 3600588 and 3600590 and Lytle Creek Diversion Recordation No. 3600591).
 (3) United States Geological Survey and Fontana Union Water Company records of diversions from Fontana Powerhouse Afterbay including deliveries to Owl Service Rock Company and City of Rialto.
 (4) Line No.17 for 1959-63 and Line No.19 for 1971 to date on Table No.4 of Volume No.1 of the Watermaster Report (excludes production of Fontana Union Well No. 27, Recordation No. 3600582).
 (5) Table No.1 of Volume No.2 of the Watermaster Report (excluding Wells Recordation No.'s 3600577, 3600578, 3600589, and 3603060 which are not within S.B.V.M.W.D.).
 (6) Sum of Columns (2) + (3) + (4) + (5).
 (7) Fontana Union Water Company Records.
 (8) Fontana Union Water Company Records.
 (9) Fontana Union Water Company Records.
 (10) Sum of Columns (7) + (8) + (9) + (10).
 (11) Difference of Column (6) minus Column (11).
 Note: Table No. 1 revised during the 1973 verification.

WEST SAN BERNARDINO COUNTY WATER DISTRICT

The lands served by the West San Bernardino County Water District which are not within Western nor tributary to the Riverside Narrows are delineated on Map No. 2. Water delivered to said area was obtained from wells located within the San Bernardino Basin and Colton Basin Areas and surface diversions from Lytle Creek. In addition these lands also received water extracted from three wells within the Chino Basin.

The total deliveries to the nontributary area (Chino Basin) were based on the actual metered deliveries obtained from the records of the West San Bernardino County Water District. Since a portion of this water was supplied by wells located within the nontributary area, the total deliveries were reduced by the amount supplied by said wells. West San Bernardino County Water District reports that the production from these wells is used wholly within the Chino Basin. Subsequent to the 1959-1963 base period, the District records also include the Domestic and Commercial deliveries as determined from the meter books covering the nontributary area. These metered areas are also shown on Map No. 2.

The annual deliveries to nontributary areas by the West San Bernardino County Water District for the five calendar years ending with 1963 and the years 1990 through 1994 are summarized in Table No. 2.

TABLE NO. 2

VERIFICATION OF EXTRACTIONS FROM THE
SAN BERNARDINO BASIN AREA AND COLTON BASIN AREA
WITHIN THE SAN BERNARDINO VALLEY MUNICIPAL WATER
DISTRICT FOR USE ON LANDS NOT WITHIN
WESTERN NOR TRIBUTARY TO THE RIVERSIDE NARROWS

WEST SAN BERNARDINO COUNTY WATER DISTRICT
 (Quantities in Acre Feet)

Year	Deliveries in Chino Basin	Production From Chino Basin Wells				Total	Export To Chino Basin In San Bernardino Co. Nontributary
		3600379	3600380	3601005	(6)		
(1)	(2)	(3)	(4)	(5)	(6)	(7)	
1959	3,103	133	498	233	864	2,239	
1960	2,424	140	520	38	698	1,726	
1961	3,046	158	559	297	1,014	2,032	
1962	2,576	137	536	262	935	1,641	
1963	2,225	100	509	227	836	1,389	
5-Yr. Avg.	2,675	134	524	211	869	1,805	
1990	6,400	0	0	0	0	6,400	
1991	6,500	0	0	0	0	6,500	
1992	5,000	0	0	0	0	5,000	
1993	5,830	0	0	0	0	5,830	
1994	5,830	0	0	0	0	5,830	
5-Yr. Avg.	5,912	0	0	0	0	5,912	

Column explanation:

- (2) Company records. Amount includes production of Wells Rec. Nos. 3600379, 3600380 & 3601005.
- (3) So. Calif. Water Co. Well Rec. No. 3600379 purchased by W.S.B.C.W.D. in 1970.
- (4) So. Calif. Water Co. Well Rec. No. 3600380 purchased by W.S.B.C.W.D. in 1970.
- (5) Former Citizens Land & Water Co. merged in 1962 to form W.S.B.C.W.D.
- (6) Column (3) + (4) + (5).
- (7) Column (2) minus (6). Deliveries in Chino Basin from production in San Bernardino Basin and Colton Basin Area.

CITY OF RIALTO

The lands served by the City of Rialto which are not within Western nor tributary to the Riverside Narrows are delineated on Map No. 3. Water delivered to the City was produced from wells within the San Bernardino and Colton Basin Areas and surface diversions from Lytle Creek. In addition the City also receives water extracted from a well within the Chino Basin.

The production records and records of water purchased together with records of metered customer deliveries are furnished by the City of Rialto.

The total water production delivered into the City's system has been determined as follows:

1. Production from City of Rialto wells situated within the San Bernardino and Colton Basin Areas as reported in Recordation Filings to the State Water Resources Control Board and verified from records furnished by the City.
2. Surface water diverted at Fontana Powerhouse afterbay and delivered to City of Rialto determined from City Records.
3. Water purchased by City of Rialto as determined from City Records.
4. Water produced in Chino Basin and delivered into City's system from Recordation Filing to the State Water Resources Control Board and City of Rialto records. Such water is produced from Well Recordation No. 3602270 and during the 1959-1963 base period was used solely for agricultural purposes in the Chino Basin. From 1966 to date this well delivered water into the City's domestic system and is considered to be used wholly within the Chino Basin.

Based on metered deliveries it was determined that the percentage of total production delivered to Chino Basin was about 18 percent as compared to the 28 percent used during the initial verification. The total production delivered to Chino Basin during the 1959-1963 base period was revised accordingly, and beginning in 1971 the actual metered deliveries were used. The amount delivered to the Chino Basin was reduced by the total verified production within Chino Basin as set forth in

Item (4) above, assuming that such production was used entirely within the Chino Basin as reported by the City. The remaining amount was considered representative of the total production from the San Bernardino and Colton Basin Areas exported to the Chino Basin by the City of Rialto.

Since the sewage effluent from the City Sewage Treatment Plant accrues to the Santa Ana River above the Riverside Narrows, the total exports were adjusted to reflect this return flow. Such adjustment was based on a percentage estimated at 32 percent for the year 1959 and increasing on a straight line basis to 40 percent in 1963. This assumption was predicated on the date of construction of the treatment plant and the gradual conversion of individual septic tanks and cesspools to the sewage system.

Analysis of the production and sewage plant effluent discharge data indicates an average effluent discharge from water exported to Chino Basin of about 39 percent for the calendar year 1994. This amount is weighted to account for the domestic, agricultural and industrial deliveries through the City's domestic system and the difference in sewage return flow accruing from such uses.

The annual deliveries to nontributary areas for the five calendar years ending with 1963 and the years 1990 through 1994 are summarized in Table No. 3.

TABLE NO. 3

VERIFICATION OF EXTRACTIIONS FROM THE
SAN BERNARDINO BASIN AREA AND COLTON BASIN AREA
WITHIN THE SAN BERNARDINO VALLEY MUNICIPAL WATER
DISTRICT FOR USE ON LANDS NOT WITHIN
WESTERN NOR TRIBUTARY TO THE RIVERSIDE NARROWS

CITY OF RIALTO
(Quantities in Acre Feet)

Year	San Bernardino Basin		Colton Basin		Purchased Water	Total Subject to Export	Chino Basin		Total Prod.	Water Required In Chino Basin		Chino Basin Well	San B'dno. & Colton Basins Export To Chino Basin	Percent Return Flow to Sewer Plant	Return Flow to Sewer Plant	Total Export From San B'dno. & Colton Basins Nontributary
	(2)	(3)	(4)	(5)			(6)	(7)		(8)	(9)					
1959	1,035	415	987	2,258	4,695	0	4,695	0	845	32%	270	575				
1960	169	625	808	3,052	4,654	0	4,654	0	838	34%	285	553				
1961	334	572	1,372	2,538	4,816	0	4,816	0	867	36%	312	555				
1962	481	587	1,477	2,398	4,943	0	4,943	0	890	38%	338	552				
1963	773	384	1,594	2,051	4,802	0	4,802	0	864	40%	346	518				
5-Yr. Avg.	558	517	1,248	2,459	4,782	0	4,782	0	861	-	310	551				
1990	4,549	792	5,834	365	11,540	158	11,698	158	3,019	39%	1,116	1,745				
1991	3,227	1,014	1,439	2,459	8,139	1,391	9,530	1,391	3,000	39%	628	981				
1992	2,781	743	4,102	2,637	10,263	677	10,940	677	2,800	39%	828	1,295				
1993	4,467	193	2,741	2,625	10,026	975	11,001	975	2,751	39%	693	1,083				
1994	5,579	844	2,706	2,197	11,326	514	11,840	514	3,023	39%	979	1,530				
5-Yr. Avg.	4,121	717	3,364	2,057	10,259	743	11,002	743	2,919	-	848	1,328				

Column explanation:

- (1) Verified extractions, Volume 1, Report of Watermaster. Excludes Lytle Creek Diversion Recordation No. 3601718. Includes Well Recordation No. 3601085 after acquisition by City of Rialto.
- (2) 1985 verified amount corrected during verification of the 1986 extraction.
- (3) Metered inflow to City of Rialto Filter Plant City of Rialto Records. Includes water delivered under stock entitlement City of Rialto owns in West San Bernardino County Water District and purchases from Fontana Union Water Co.
- (4) Verified extractions, Volume 2, Report of Watermaster. Includes production of Wells Recordation Nos. 3602269 & 3602271 after acquisition by City of Rialto.
- (5) City of Rialto Records of Purchases. Purchases from SBVMD Baseline Feeder commencing 1990.
- (6) Sum Columns (2) + (3) + (4) + (5).
- (7) 1985 verified amount corrected during verification of the 1986 extraction.
- (8) Well Recordation files, Department of Water Resources and City of Rialto Production Records. Well Recordation No. 3602270 acquired by City of Rialto in 1966.
- (9) Sum Columns (6) + (7).
- (10) Metered deliveries in Chino Basin from City of Rialto Billing Records beginning 1971. Base period years revised during 1973 verification to reflect 18% average distribution of metered deliveries by City of Rialto records for years 1971 through 1974.
- (11) Same as Column (7).
- (12) Difference Column (9) minus Column (10). Assumed for Base Period. 1971 to date estimated weighted average return flow percentage based on: 1) metered agricultural and park deliveries with no return flow, 2) metered residential deliveries at 40 percent return flow, and 3) metered industrial deliveries (Phototron Company) at 90 percent return flow.
- (13) Product Column (11) times Column (12).
- (14) Difference Column (11) minus Column (13) net export of water produced in San Bernardino & Colton Basin Areas to Chino Basin.

Note: Table No. 3 revised during the 1973 verification.

VOLUME 7-1994

CHAPTER II

DELIVERIES TO AREAS OTHER THAN CHINO BASIN

Paragraph X of the Judgment also provides for replenishment by San Bernardino Valley to the extent exports are made from the San Bernardino Basin Area for use in the Yucaipa, San Timoteo, Oak Glen and Beaumont Basins.

The results of the initial verification of production from the San Bernardino Basin Area indicated that such exports were not made during the five year base period 1959 through 1963 nor prior to the calendar year 1979.

During 1987 San Bernardino Valley Municipal Water District completed construction of the "Yucaipa Pipeline" which conveys Mill Creek waters from the San Bernardino Basin Area to the Yucaipa Basin. Yucaipa Regional Park receives Mill Creek water which is used for maintenance of the reservoir levels, irrigation of the Park and limited spreading for recharge of the Yucaipa Groundwater Basin. Mill Creek water is also delivered into Wilson Creek Spreading Basins for recharge into Yucaipa Groundwater Basins. The location of the Yucaipa Pipeline, Yucaipa Regional Park, and Wilson Creek Spreading Basins are shown on Map No. 4 which is appended hereto.

Annual delivery amounts by San Bernardino Valley Municipal Water District to the Yucaipa Basin are shown on Table No. 4.

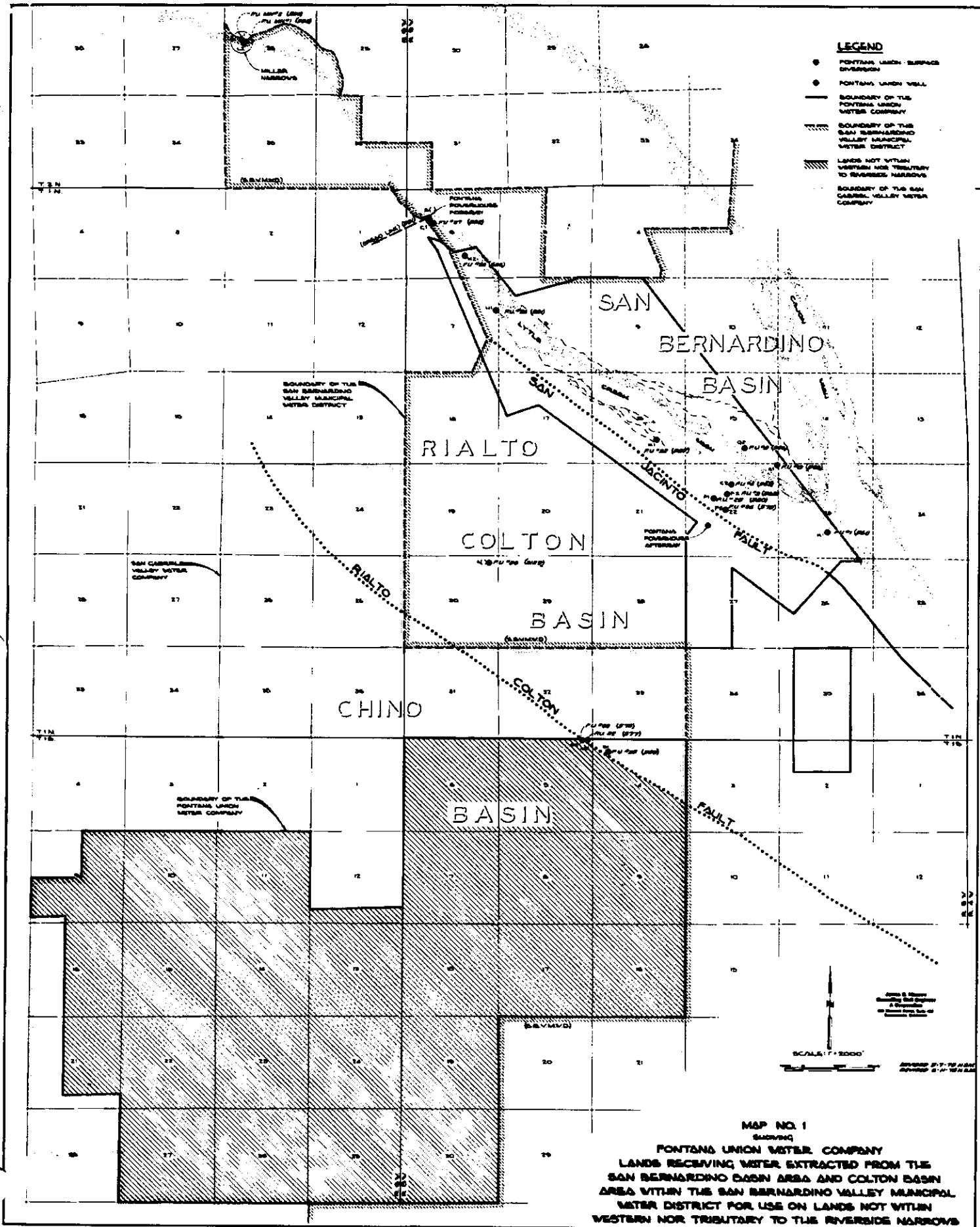
During the calendar year 1994, San Bernardino Valley Municipal Water District delivered 2,531 acre-feet of water to the Yucaipa Basin.

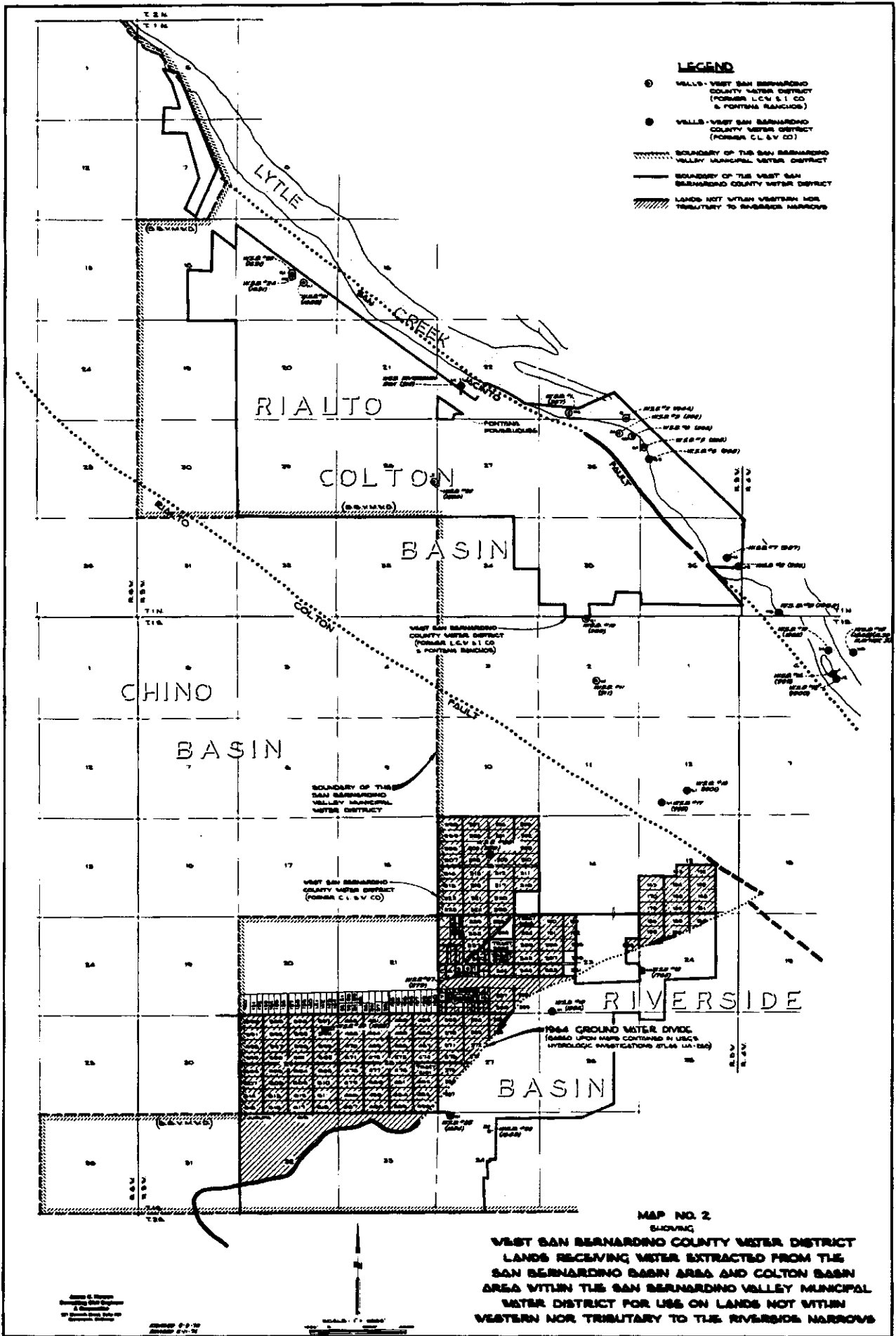
TABLE NO. 4

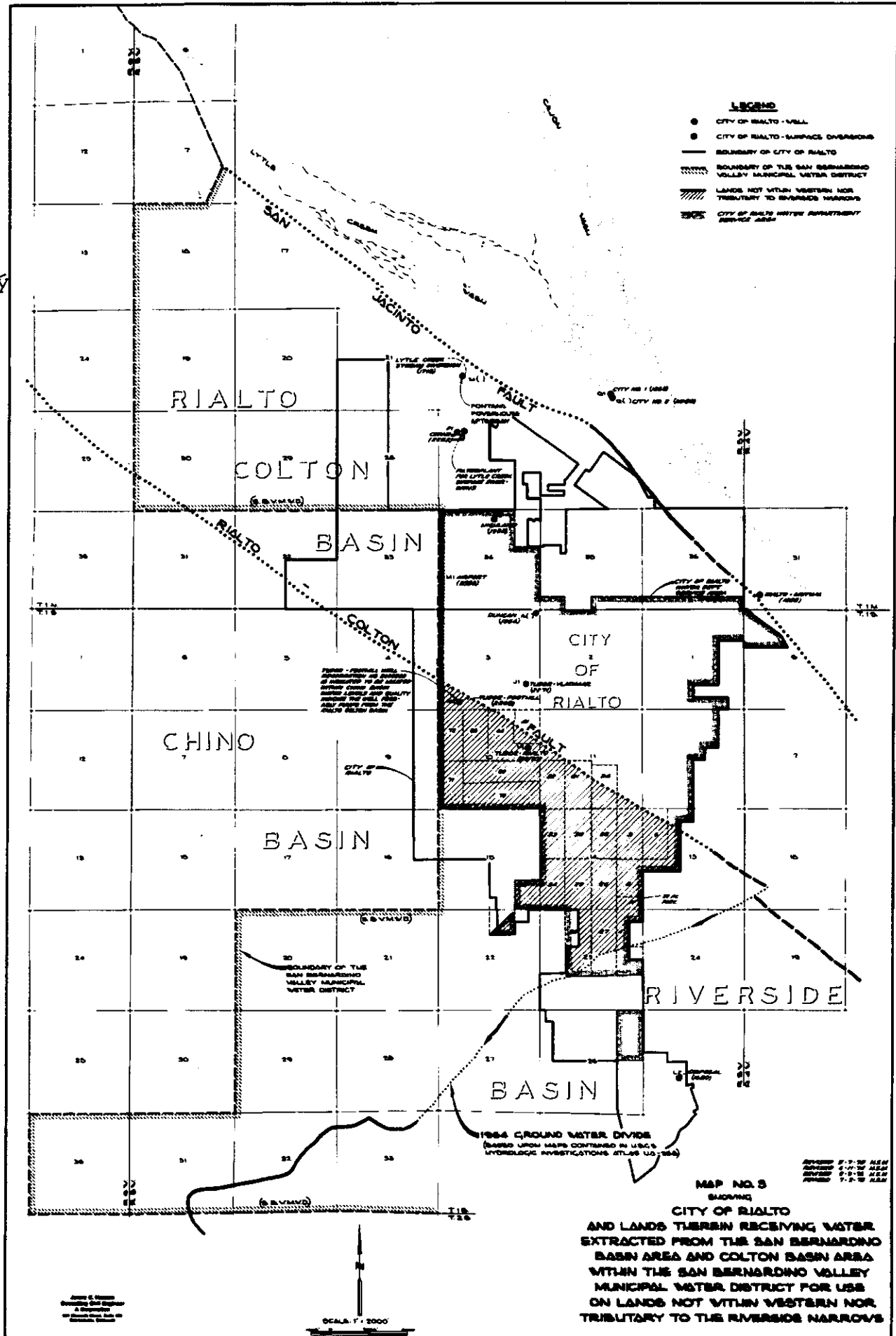
VERIFICATION OF EXTRACTIONS FROM THE
SAN BERNARDINO BASIN AREA AND COLTON BASIN AREA
WITHIN THE SAN BERNARDINO VALLEY MUNICIPAL WATER
DISTRICT FOR USE ON LANDS NOT WITHIN
WESTERN NOR TRIBUTARY TO THE RIVERSIDE NARROWS

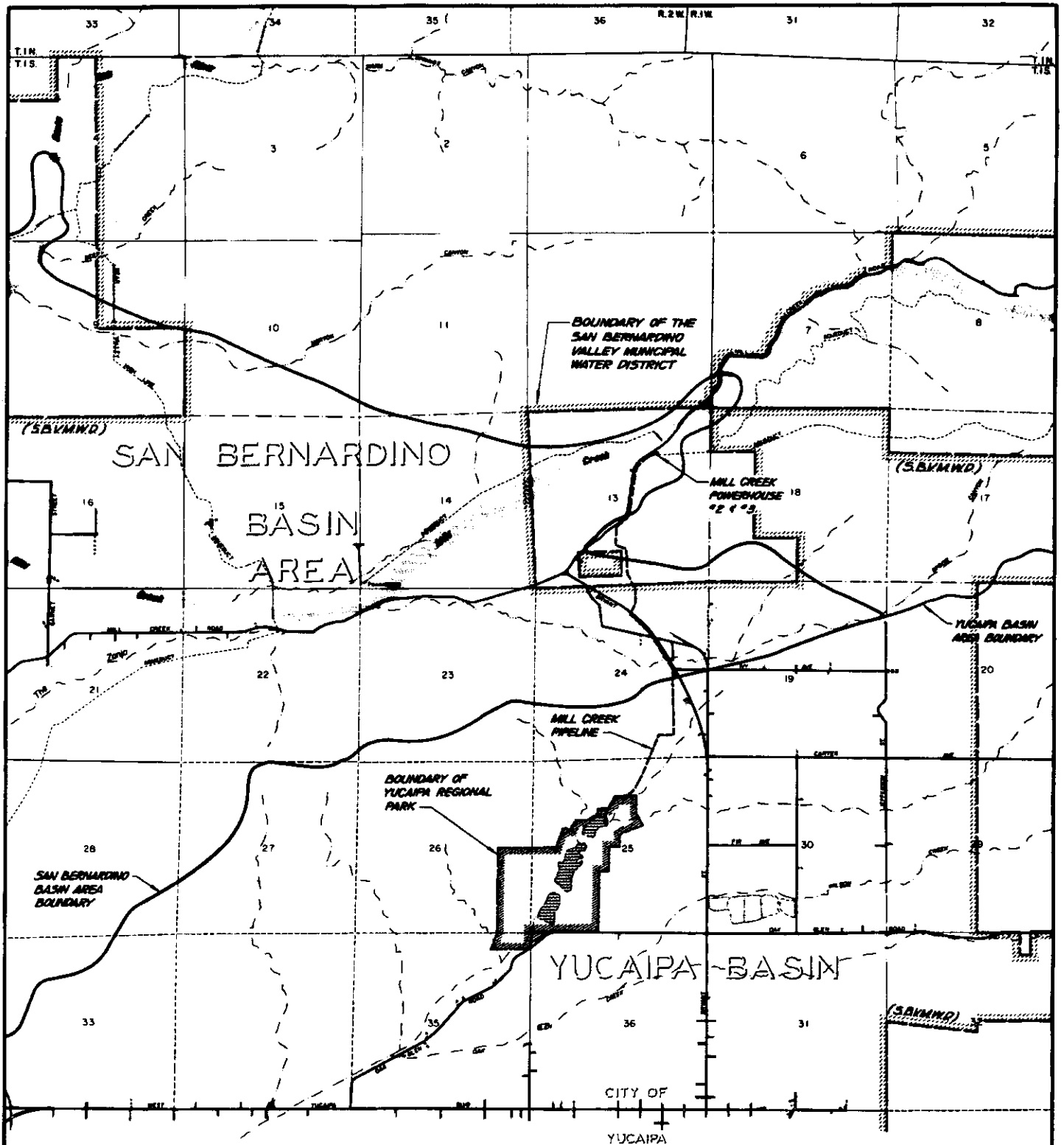
SAN BERNARDINO VALLEY MUNICIPAL WATER DISTRICT
(Quantities in Acre-Feet)

<u>Year</u> (1)	<u>Amount Delivered</u> (2)
1979	119
1980	8
1981	178
1982	625
1983	1,554
1984	321
1985	1,063
1986	486
1987	1,527
1988	1,800
1989	1,048
1990	117
1991	1,166
1992	336
1993	844
1994	2,531

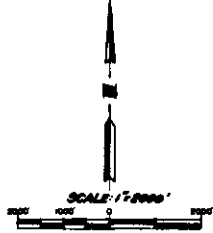








- LEGEND**
- BASIN BOUNDARY
 - BOUNDARY OF THE SAN BERNARDINO VALLEY MUNICIPAL WATER DISTRICT
 - ▨▨▨▨▨▨ YUCAIPA REGIONAL PARK
 - MILL CREEK PIPELINE



MAP NO. 4
SHOWING
SAN BERNARDINO VALLEY MUNICIPAL WATER DISTRICT'S MILL CREEK PIPELINE AND LANDS WITHIN YUCAIPA BASIN WHICH RECEIVE WATER DIVERTED FROM THE SAN BERNARDINO BASIN AREA

James C. Hanson
 Consulting Civil Engineer
 A Corporation
 921 Eleventh Street, Suite 400
 Sacramento, California

VOLUME 8 - 1994

REPORT OF WATERMASTER

Western Municipal Water District of Riverside County, et al
Plaintiffs

vs.

East San Bernardino County Water District, et al
Defendants

Superior Court of Riverside County
Case No. 78426

VOLUME 8 - 1994

**GROUND WATER SURFACE ELEVATIONS
OF WELLS NUMBERED 1S/4W-21Q3,
1S/4W-29H1 AND 1S/4W-29Q1 LOCATED WITHIN
THE COLTON BASIN AREA AND
RIVERSIDE BASIN AREA IN SAN BERNARDINO COUNTY
THROUGH DECEMBER 1995**

ANNUAL ACCOUNTING

AUGUST 1, 1996

WATERMASTER

*Donald L. Harriger
Robert L. Reiter*

REPORT OF WATERMASTER

Western Municipal Water District of Riverside County, et al
Plaintiffs

vs.

East San Bernardino County Water District, et al
Defendants

Superior Court of Riverside County

Case No. 78426

Volume 8 - 1994

GROUNDWATER SURFACE ELEVATIONS
OF WELLS NUMBERED 1S/4W-21Q3
1S/4W-29H1 AND 1S/4W-29Q1 LOCATED WITHIN
THE COLTON BASIN AREA AND
RIVERSIDE BASIN AREA IN SAN BERNARDINO COUNTY
THROUGH DECEMBER 1995

ANNUAL ACCOUNTING

August 1, 1996

WATERMASTER
Donald L. Harriger
Robert L. Reiter

VOLUME 8-1994

TABLE OF CONTENTS

	<u>Page</u>
INTRODUCTION	i
<u>MAP NO. 1</u>	
SHOWING LOCATION OF WELLS	1
<u>FIGURE NO. 1</u>	
1995 GROUNDWATER SURFACE ELEVATIONS (JOHNSON NO. 1)	2
<u>FIGURE NO. 1A</u>	
ANNUAL LOWEST FALL STATIC GROUNDWATER ELEVATIONS, 1936-1995, 1S/4W-21Q03S (JOHNSON NO. 1)	3
<u>FIGURE NO. 2</u>	
1995 GROUNDWATER SURFACE ELEVATIONS, (FLUME NO. 2)	4
<u>FIGURE NO. 2A</u>	
ANNUAL LOWEST FALL STATIC GROUNDWATER ELEVATIONS, 1936-1995, 1S/4W-29H01S (FLUME NO. 2)	5
<u>FIGURE NO. 3</u>	
1995 GROUNDWATER SURFACE ELEVATIONS (FLUME NO. 5)	6
<u>FIGURE NO. 3A</u>	
ANNUAL LOWEST FALL STATIC GROUNDWATER ELEVATIONS, 1931-1995, 1S/4W-29Q01S (FLUME NO. 5)	7
<u>TABLE NO. 1</u>	
LOWEST STATIC WATER ELEVATIONS, 1963 AND 1981-1995	8
WELL MEASUREMENT RECORD, JOHNSON NO. 1, STATE WELL NUMBER 1S/4W-21Q03S	9
WELL MEASUREMENT RECORD, FLUME NO. 2, STATE WELL NUMBER 1S/4W-29H01S	13
WELL MEASUREMENT RECORD, FLUME NO. 5, STATE WELL NUMBER 1S/4W029Q01S	17

VOLUME 8-1994

GROUNDWATER SURFACE ELEVATIONS
OF WELLS NUMBERED 1S/4W-21Q03S,
1S/4W-29H01S AND 1S/4W-29Q01S LOCATED WITHIN
THE COLTON BASIN AREA AND
RIVERSIDE BASIN AREA IN SAN BERNARDINO COUNTY

INTRODUCTION

The settlement of the case of the Orange County Water District, Plaintiff, vs. City of Chino, et al, Defendants, being Case No. 117628 in the Superior Court of the State of California in and for the County of Orange, made necessary a settlement of the case of Western Municipal Water District of Riverside County, et al, vs. East San Bernardino County Water District, which was settled by Stipulated Judgment in Case No. 78426, entered in the Superior Court of the State of California in and for the County of Riverside, on April 17, 1969.

Paragraph VIII of the judgment entitled "Extractions from Colton Basin Area and Riverside Basin Area in San Bernardino County" in subparagraph (d) recites as follows:

VII "Extractions from the Colton Basin Area and that portion of the Riverside Basin Area within San Bernardino County, for use within San Bernardino Valley, shall not be limited. However, except for any required replenishment by Western, San Bernardino Valley shall provide the water to maintain the static water levels in the area, as determined by wells numbered 1S/4W-21Q3, 1S/4W-29H1, and 1S/4W-29Q1 at an average level no lower than that which existed in the Fall season of 1963. Such 1963 average water level is hereby determined to be 822.04 feet above sea level. In future years, the level shall be computed by averaging the lowest static water levels in each of the three wells occurring at or about the same time of the year, provided that no measurements will be used which reflect the undue influence of pumping in nearby wells, or in the three wells, or pumping from the Riverside Basin in Riverside in the three wells, or pumping from Riverside Basin in Riverside County in excess of that determined pursuant to Paragraph IX(a) hereof."

Pursuant to the foregoing, the Watermaster has compiled all available records and data pertinent to the water surface elevation in the three key wells named in the Judgment and shown on Map No. 1. These data, including elevations through December 1971, are presented in "Report of Watermaster, Volume 8" dated June, 1972.

Groundwater elevations of the key wells for calendar years 1972 through 1995 are presented in "Report of Watermaster", Volume 8-1971 through Volume 8-1994. This report includes the detail data for calendar year 1995 along with graphical summaries of historic water level elevations.

Figures 1, 2, and 3 graphically display the specific static water elevations for each key well that were used to select the lowest elevation for calendar year 1995. Figures 1A, 2A and 3A show the lowest fall static water elevation recorded each year for each of the three wells since about 1935.

Table No. 1 presents the lowest static water surface elevation for each well and the average low elevation for the three wells for calendar year 1963 and calendar years 1981 through 1995.

The basic data compiled in tabular form at the end of this report is based on measurements of depth to water by the City of Riverside, the United States Geological Survey (US Geological Survey), San Bernardino Valley Municipal Water District (SBVMWD) and Western Municipal Water District (Western MWD).

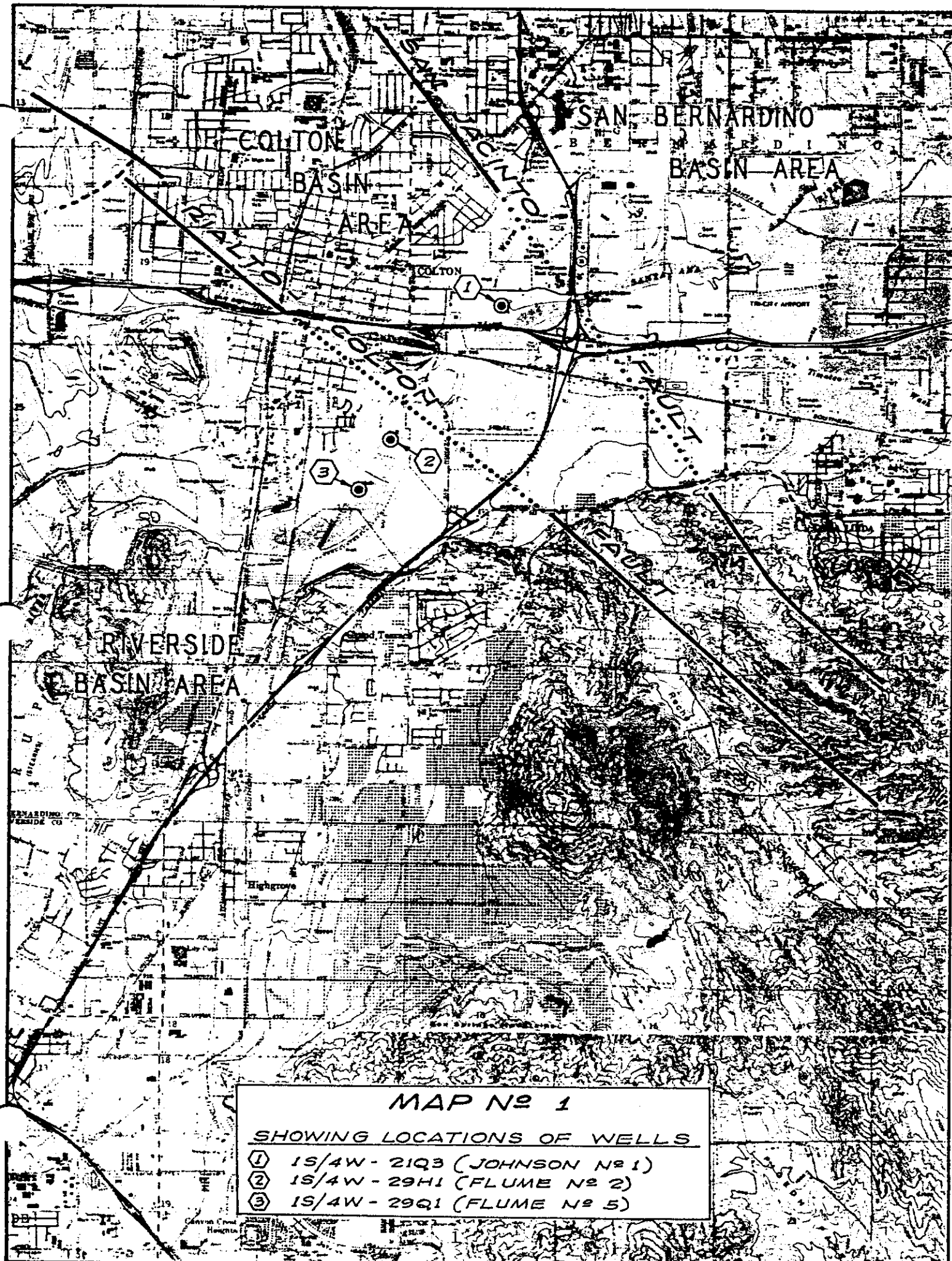
The City of Riverside established a new measurement point for the Flume No. 5 well in May 1982. The elevation of this new reference point has been established as 916.53 feet above sea level. Therefore, there are now three reference points available for use on the Flume 5 well. The well record tables included in this report indicate which reference point was used for each measurement since 1976.

Monthly measurements of the key wells by the USGS began in October of 1972 under a cooperative agreement with SBVMWD. In July 1974, the USGS agreement was terminated. The USGS does measure Flume #2 as part of a different contract with SBVMWD and the data is include in the volume.

Using the City of Riverside, USGS and Western Municipal Water District data, the average of the lowest static level in each well has been determined to be at elevation 907.06 feet for 1995. This elevation is 85.02 feet higher than the 1963 minimum (822.04) required by the Judgment.

Since 1979, flow in the Santa Ana River caused channel erosion of about 8 feet in the vicinity of the Flume No. 5 well and the river was flowing immediately adjacent to the well most of the year. However, as a result of the channel erosion, the elevation of the water table since 1981 is about 10 feet less than in prior years when a similar saturated condition existed. In 1990, the stream relocated approximately 150 east of the well and the data from Flume 5 are beginning to better reflect the regional groundwater conditions. During 1995, the river once again surrounded the well. During the second week of April 1996, SAWPA's RIX project came on line and dry season flow below the E Street gage ceased.

In 1991 the City of Colton started operation of a new well, their "Well #23". This well is approximately 100 yards to the northeast of Johnson #1 and is believed to be effecting the annual low water level readings.



MAP No 1
SHOWING LOCATIONS OF WELLS

①	1S/4W - 21Q3 (JOHNSON No 1)
②	1S/4W - 29H1 (FLUME No 2)
③	1S/4W - 29Q1 (FLUME No 5)

GROUNDWATER SURFACE ELEVATIONS JOHNSON NO.1 WELL

STATE WELL NUMBER
RECORDATION NUMBER
BASIN
OWNER

1S/4W - 21Q3
36-01480
COLTON
CITY OF RIVERSIDE

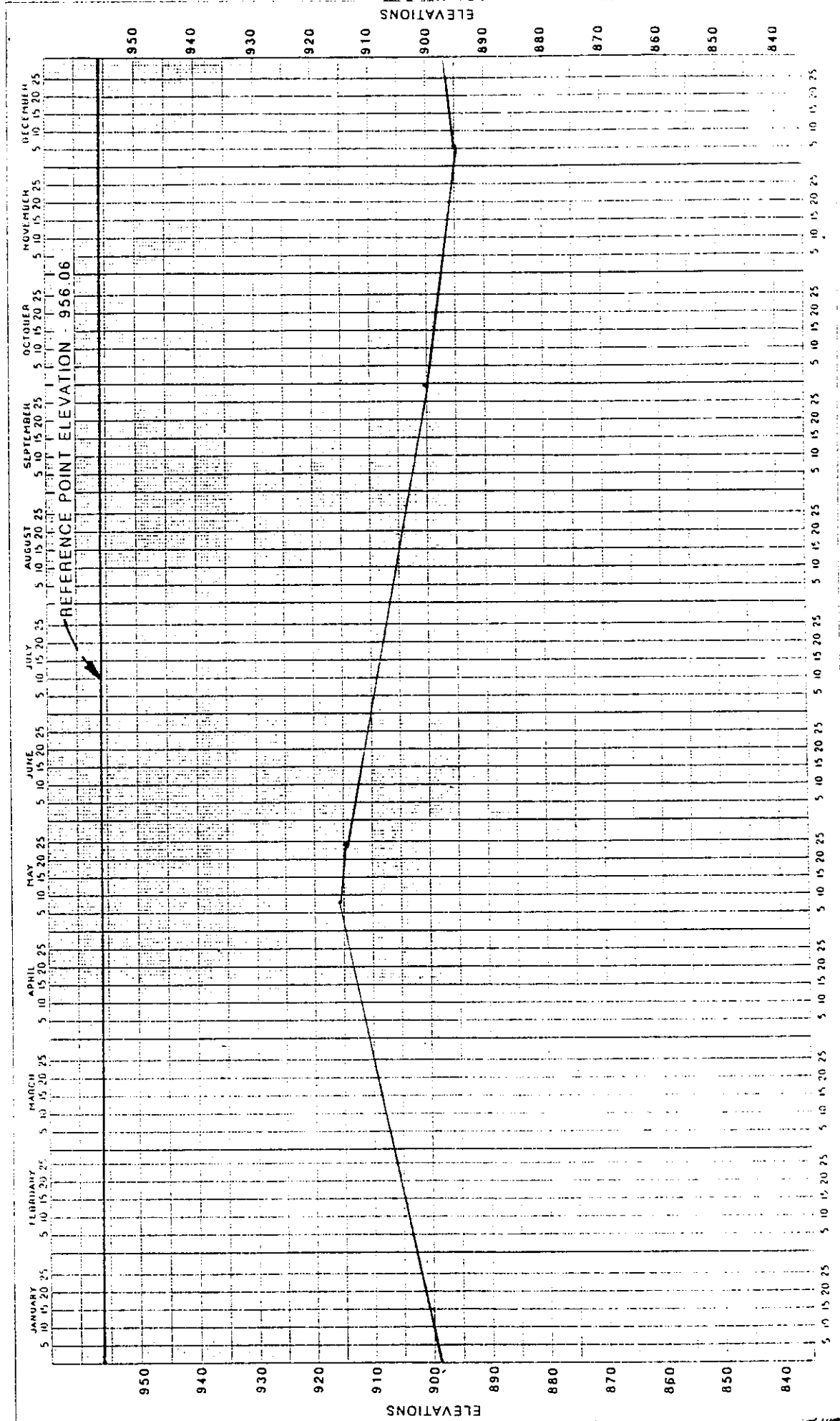


Figure 1

2022

**LOWEST FALL STATIC
GROUNDWATER ELEVATION
JOHNSON NO. 1 WELL**

STATE WELL NUMBER 18/4W-21Q3
RECORDATION NUMBER 36-01480
BASIN COLTON
OWNER CITY OF RIVERSIDE

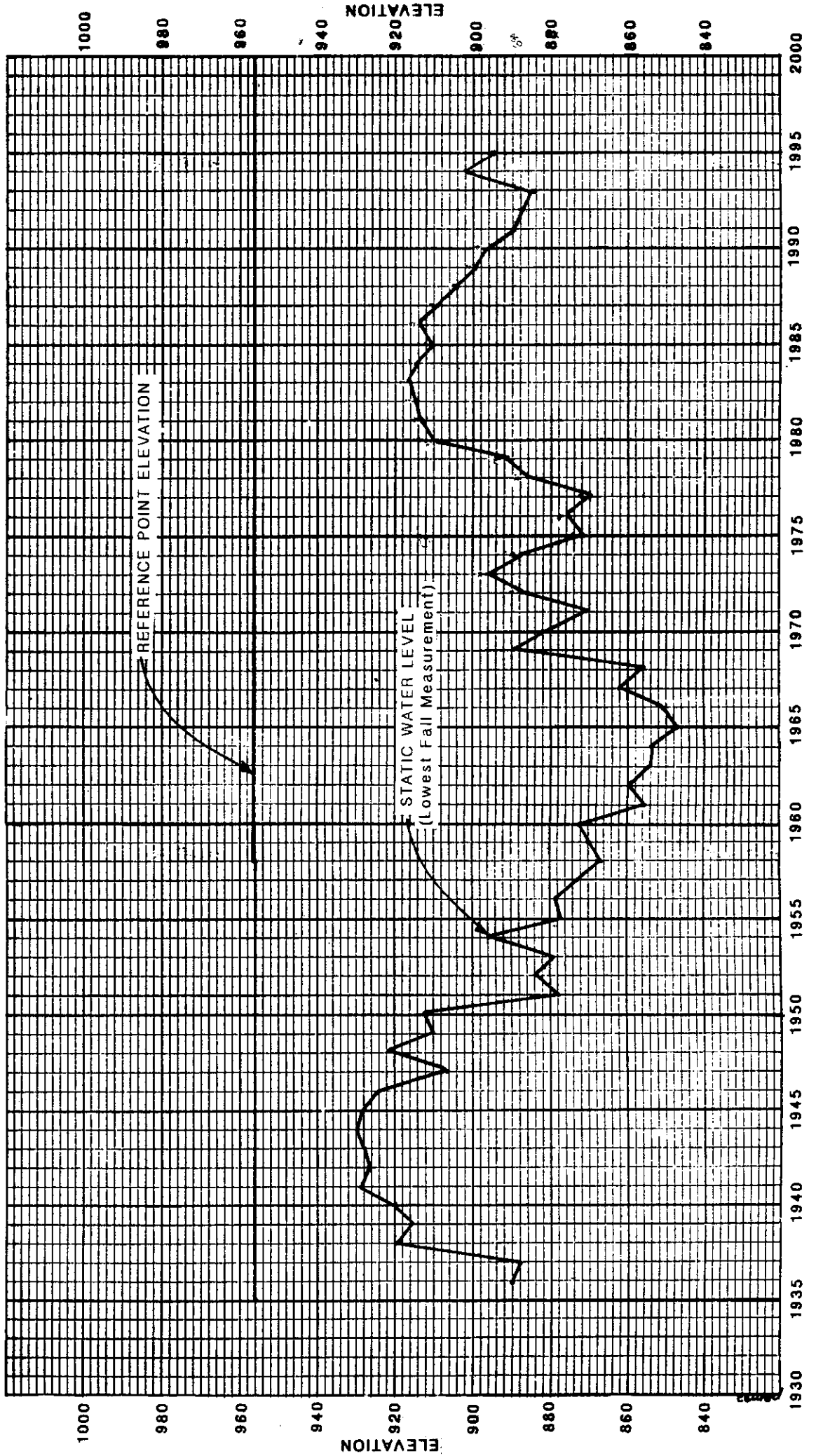


Figure 1A

GROUNDWATER SURFACE ELEVATIONS FLUME NO. 2 WELL

STATE WELL NUMBER
RECORDATION NUMBER
BASIN
OWNER
CITY OF RIVERSIDE

1S/4W - 29H1
36-01484
RIVERSIDE
CITY OF RIVERSIDE

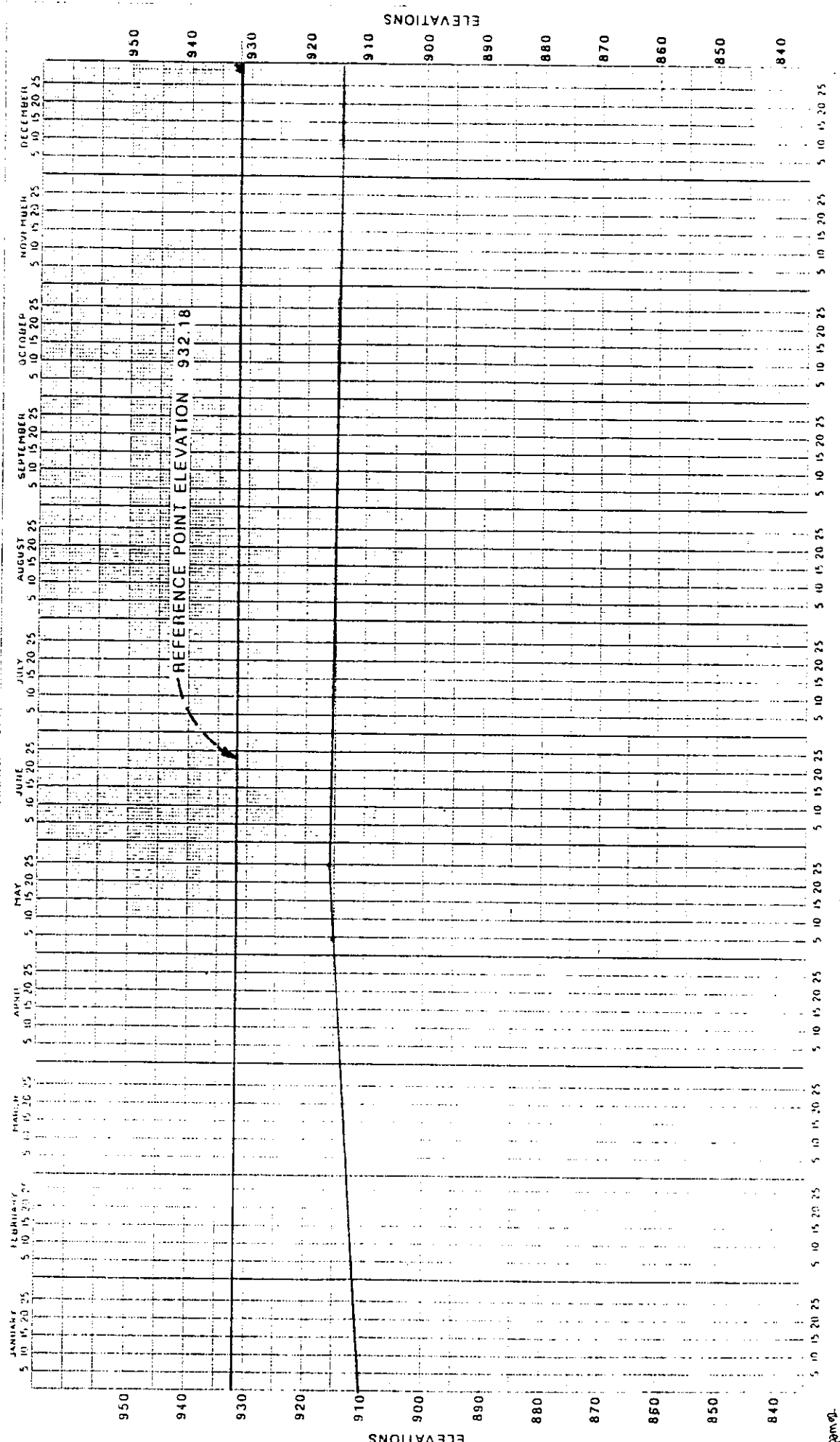


Figure 2

LOWEST FALL STATIC
GROUNDWATER ELEVATION
FLUME NO. 2 WELL

STATE WELL NUMBER 1S/4W-29H1
 RECORDATION NUMBER 36-01484
 BASIN RIVERSIDE
 OWNER CITY OF RIVERSIDE

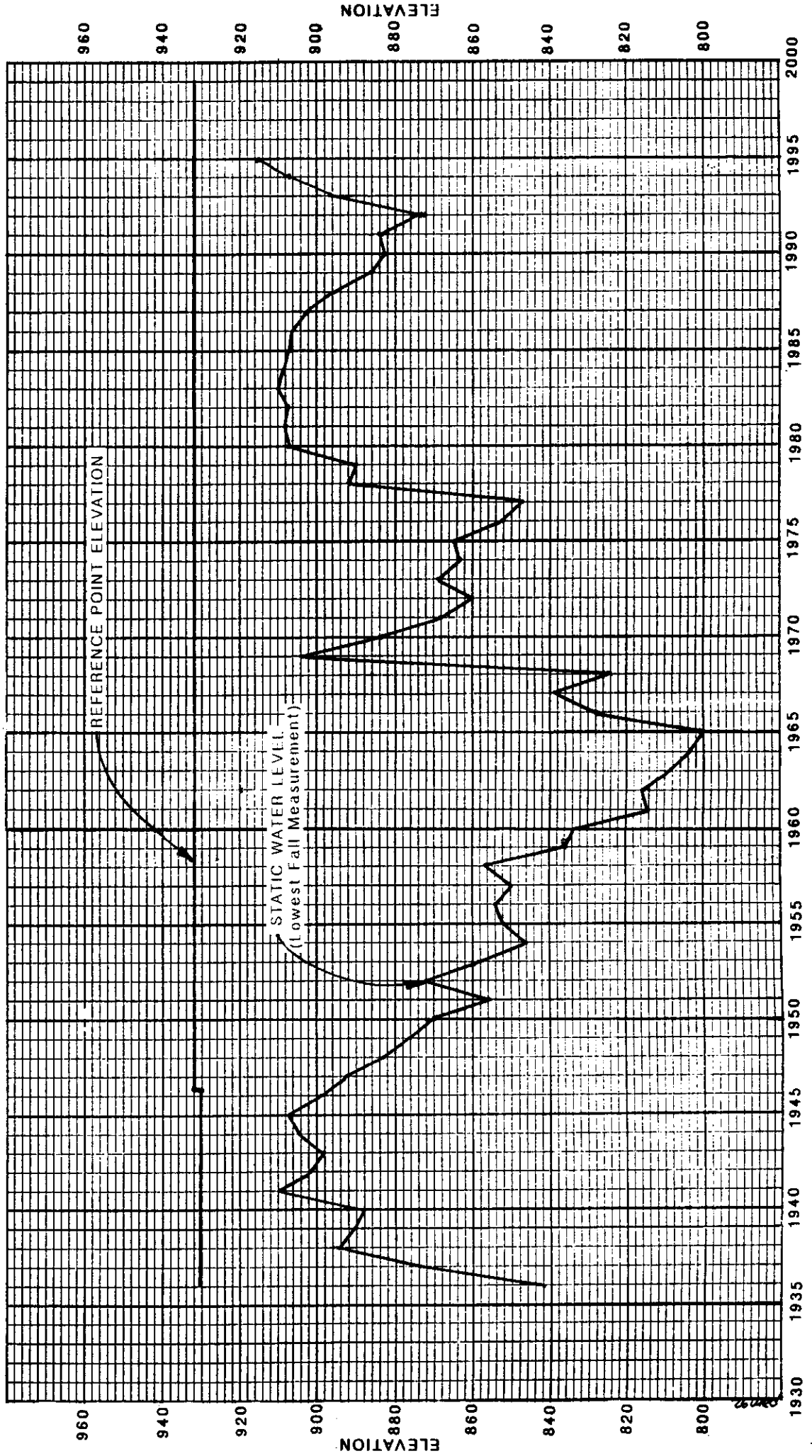


Figure 2A

GROUNDWATER SURFACE ELEVATION FLUME NO. 5 WELL

STATE WELL NUMBER
RECORDATION NUMBER
BASIN
OWNER

1S4W - 21Q
36-01487
RIVERSIDE
CITY OF RIVERSIDE

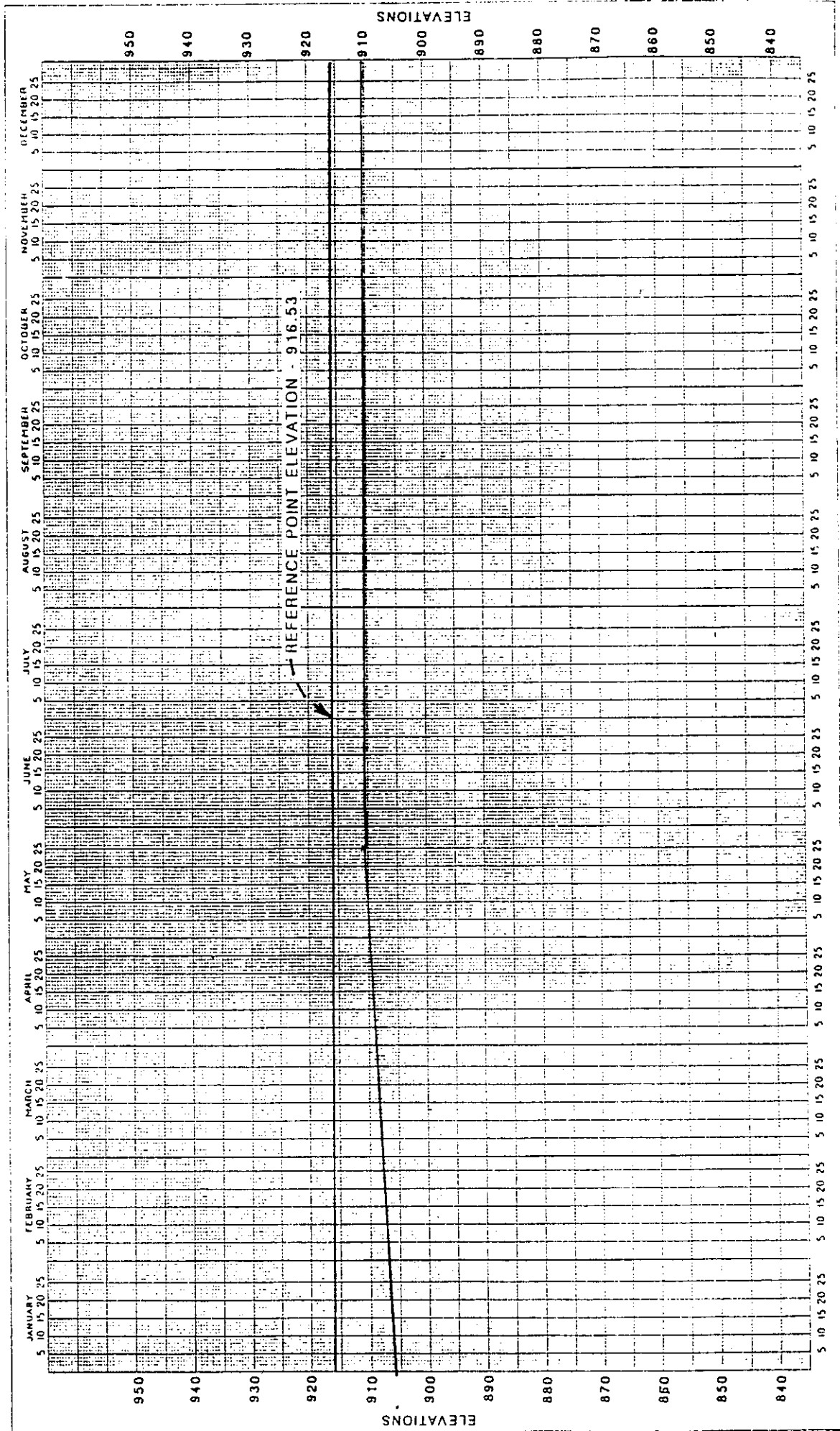


Figure 3

**LOWEST FALL STATIC
GROUNDWATER ELEVATION
FLUME NO. 5 WELL**

STATE WELL NUMBER
RECORDATION NUMBER
BASIN
OWNER

1S/4W-29Q1
36-01487
RIVERSIDE
CITY OF RIVERSIDE

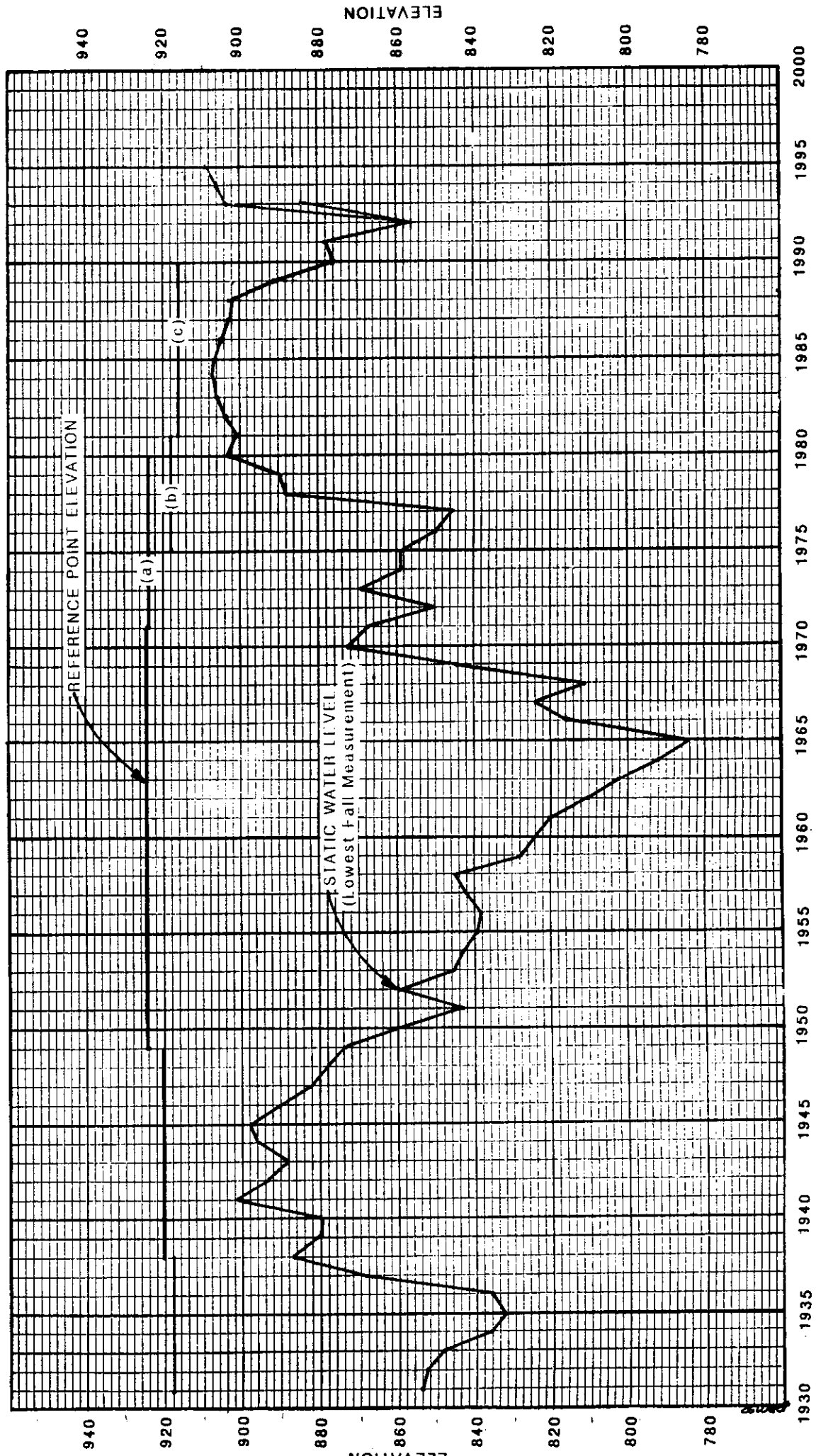


Figure 3A

TABLE NO. 1

LOWEST STATIC WATER LEVEL ELEVATION IN WELLS NUMBERED
1S/4W-21Q03S, 1S/4W-29H01S & 1S/4W-29Q01S
FOR YEARS 1968 AND 1981 THROUGH PRESENT

STATIC WATER LEVEL ELEVATION

Calendar Year	Well #1S/4W-21Q03S Johnson No. 1		Well #1S/4W-29H01S Flume No. 2		Well #1S/4W-29Q01S Flume No. 5		Total of three wells	Average three wells	Feet above Minimum Requirement
	Lowest Static W.S. Elev.	Date Recorded	Lowest Static W.S. Elev.	Date Recorded	Lowest Static W.S. Elev.	Date Recorded			
1963	854.56	Aug. 1	809.28	Sept. 20	802.27	Sept. 19	2466.11	*822.04	
1981	913.06	Aug. 13	908.28	Sept. 02	901.92	Aug. 18	2,723.26	907.75	85.71
1982	914.56	Aug. 06	907.48	Aug. 25	904.03	Aug. 25	2,726.07	908.69	86.65
1983	916.56	Jan. 04	909.98	Jan. 18	906.63	Jan. 18	2,733.17	911.06	89.02
1984	914.76	Oct. 02	908.08	Dec. 01	907.23	Oct. 02	2,730.07	910.02	87.98
1985	909.66	Dec. 01	906.68	Sept. 01	907.23	**	2,723.57	907.86	85.82
1986	913.86	Sept. 23	906.58	Nov. 19	905.03	Oct. 24	2,725.47	908.49	86.45
1987	909.36	Aug. 16	902.98	Aug. 25	903.03	Aug. 20	2,715.37	905.12	83.08
1988	903.26	Sept. 01	895.78	Aug. 01	902.53	Apr. 14	2,701.57	900.52	78.48
1989	899.06	Dec. 01	886.28	Dec. 31	891.53	Jun. 12	2,676.87	892.29	70.25
1990	896.86	Dec. 01	882.18	Dec. 02	876.73	Dec. 12	2,655.77	885.26	63.22
1991	890.06	Oct. 10	884.28	May 31	878.78	May. 31	2,653.12	884.37	62.33
1992	888.56	Nov. 27	873.18	Dec. 15	857.53	Dec. 15	2,619.27	873.09	51.05
1993	885.86	May 18	897.18	May 04	904.03	Oct. 26	2,687.07	895.69	73.65
1994	902.56	Dec. 06	909.88	Dec. 06	906.43	Dec. 06	2,718.87	906.29	84.25
1995	895.06	Dec. 05	915.58	May 24	910.53	May 24	2,721.17	907.06	85.02
1996									
1997									
1998									
1999									
2000									

* Minimum Average Water Level as provided for in the Section VIII (d) of the Judgment.

** Unable to measure during 1985, assume same low as previous year.

**Western San Bernardino Watermaster
Well Measurement Record for**

Johnson #1

State Well Number 1S/4W21Q03S

Basin: Colton-Rialto

Reference Point Elevation: 956.06

R Elevation #2, top of MP: 960

Date	Obtained from	Reference Point to Water	Water Surface Elevation	Remarks
<u>1987</u>				
01/06/87	Western MWD	40.6	915.46	
01/19/87	City of Riverside	42.3	913.76	
01/28/87	City of Riverside	34.2	921.86	
03/03/87	City of Riverside	37.9	918.16	
03/31/87	City of Riverside	37.8	918.26	
04/20/87	Western MWD	39.5	916.56	
04/30/87	City of Riverside	40.0	916.06	
06/10/87	City of Riverside	40.0	916.06	
07/06/87	City of Riverside	43.8	912.26	
08/09/87	City of Riverside	46.1	909.96	
08/16/87	City of Riverside	46.7	909.36	Low for the year
08/25/87	City of Riverside	30.9	925.16	?
09/24/87	City of Riverside	44.4	911.66	
11/03/87	City of Riverside	47.0	909.06	?
11/10/87	City of Riverside	43.3	912.76	
12/08/87	City of Riverside	42.1	913.96	
12/22/87	City of Riverside	42.0	914.06	
12/23/87	Western MWD	41.2	914.86	
12/29/87	City of Riverside	41.2	914.86	
<u>1988</u>				
01/05/88	City of Riverside	40.7	915.36	
01/12/88	City of Riverside	42.1	913.96	
01/26/88	City of Riverside	40.5	915.56	
03/01/88	City of Riverside	40.0	916.06	
03/08/88	City of Riverside	40.1	915.96	
04/15/88	City of Riverside	41.2	914.86	
05/01/88	City of Riverside	40.7	915.36	
06/28/88	City of Riverside	48.8	907.26	
07/01/88	City of Riverside	48.8	907.26	
07/05/88	City of Riverside	52.5	903.56	
07/12/88	City of Riverside	50.8	905.26	
08/01/88	City of Riverside	43.2	912.86	
08/17/88	City of Riverside	50.8	905.26	
09/01/88	City of Riverside	52.8	903.26	Low for the year
10/01/88	City of Riverside	52.8	903.26	
11/01/88	City of Riverside	50.5	905.56	

**Western San Bernardino Watermaster
Well Measurement Record for**

Johnson #1

State Well Number 1S/4W21Q03S

Basin: Colton-Rialto

Reference Point Elevation: 956.06

R Elevation #2, top of MP: 960

Date	Obtained from	Reference Point to Water	Water Surface Elevation	Remarks
1989				
01/01/89	City of Riverside	49.9	906.16	
01/26/89	City of Riverside	54.3	901.76	
02/01/89	City of Riverside	54.3	901.76	
02/09/89	City of Riverside	51.8	904.26	
02/22/89	City of Riverside	48.9	907.16	
03/01/89	City of Riverside	48.9	907.16	
03/12/89	City of Riverside	48.3	907.76	
03/19/89	City of Riverside	49.2	906.86	
03/25/89	City of Riverside	53.2	902.86	
04/28/89	City of Riverside	43.8	912.26	
05/05/89	City of Riverside	46.9	909.16	
05/11/89	City of Riverside	47.3	908.76	
06/12/89	City of Riverside	48.7	907.36	
06/16/89	City of Riverside	48.5	907.56	
06/30/89	City of Riverside	48.2	907.86	
08/31/89	City of Riverside	51.1	904.96	
09/26/89	City of Riverside	56.4	899.66	
10/11/89	City of Riverside	56.1	899.96	
10/17/89	City of Riverside	56.7	899.36	
10/31/89	City of Riverside	53.5	902.56	
11/10/89	City of Riverside	56.5	899.56	
11/18/89	City of Riverside	56.5	899.56	
11/24/89	City of Riverside	56.5	899.56	
12/01/89	City of Riverside	57.0	899.06	Low for the year
12/09/89	City of Riverside	56.8	899.26	
12/16/89	City of Riverside	56.0	900.06	
12/23/89	City of Riverside	54.0	902.06	
12/31/89	City of Riverside	53.3	902.76	

1990

01/06/90	City of Riverside	51.7	904.36	
01/13/90	City of Riverside	54.5	901.56	
01/19/90	City of Riverside	53.0	903.06	
01/25/90	City of Riverside	52.5	903.56	
02/03/90	City of Riverside	52.5	903.56	
02/10/90	City of Riverside	52.0	904.06	

**Western San Bernardino Watermaster
Well Measurement Record for**

Johnson #1

State Well Number 1S/4W21Q03S

Basin: Colton-Rialto

Reference Point Elevation: 956.06

R Elevation #2, top of MP: 960

Date	Obtained from	Reference Point to Water	Water Surface Elevation	Remarks
02/24/90	City of Riverside	60.0	896.06	?
02/27/90	City of Riverside	51.5	904.56	
03/07/90	City of Riverside	51.5	904.56	
03/10/90	City of Riverside	51.5	904.56	
03/14/90	City of Riverside	51.5	904.56	
04/02/90	City of Riverside	51.0	905.06	
04/05/90	City of Riverside	51.0	905.06	
05/22/90	Western MWD	51.5	904.56	
06/08/90	City of Riverside	59.3	896.76	
07/09/90	City of Riverside	56.9	899.16	
08/03/90	City of Riverside	59.6	896.46	
09/20/90	City of Riverside	58.3	897.76	
10/31/90	City of Riverside	57.0	899.06	
12/01/90	City of Riverside	59.2	896.86	Low for the year
12/12/90	Western MWD	58.4	897.66	
<u>1991</u>				
01/15/91	City of Riverside	55.5	900.56	
01/28/91	City of Riverside	55.0	901.06	
03/04/91	City of Riverside	55.4	900.66	
03/30/91	City of Riverside	54.9	901.16	
04/16/91	City of Riverside	53.6	902.46	
04/29/91	City of Riverside	55.8	900.26	
05/13/91	City of Riverside	60.1	895.96	
05/31/91	Western MWD	59.1	897.01	
08/23/91	City of Riverside	66.0	890.06	
10/10/91	City of Riverside	66.0	890.06	Low for the year
<u>1992</u>				
01/16/92	Western MWD	59.3	896.80	
02/03/92	City of Riverside	49.8	906.26	
02/23/92	City of Riverside	60.1	895.96	
03/11/92	City of Riverside	57.0	899.06	
04/07/92	City of Riverside	58.6	897.46	
11/27/92	City of Riverside	67.5	888.56	Low for the year
12/16/92	City of Riverside	83.0	884.16	Colton Pumping (?)

**Western San Bernardino Watermaster
Well Measurement Record for**

Johnson #1

State Well Number 1S/4W21Q03S

Basin: Colton-Rialto

Reference Point Elevation: 956.06

R Elevation #2, top of MP: 960

Date	Obtained from	Reference Point Water Surface to Water	Elevation	Remarks
<u>1993</u>				
01/23/93	City of Riverside	67.1	888.96	
01/25/93	Western MWD	71.9	884.16	Colton Pumping
03/15/93	City of Riverside	67.0	889.06	
04/21/93	City of Riverside	67.2	888.86	
05/18/93	City of Riverside	70.2	885.86	Low for the year
06/09/93	City of Riverside	70.0	886.06	
08/30/93	City of Riverside	67.0	889.06	
09/07/94	City of Riverside	67.3	888.76	
10/25/93	City of Riverside	65.0	891.06	
12/28/93	City of Riverside	63.2	892.86	
<u>1994</u>				
01/03/94	Western MWD	48.3	907.81	
02/23/94	City of Riverside	58.2	897.86	
05/25/94	City of Riverside	48.1	907.96	
05/31/94	Western MWD	43.6	912.46	
11/23/94	City of Riverside	53.5	902.56	
12/06/94	Western MWD	53.5	902.56	Low for the year
12/21/94	City of Riverside	57.2	898.86	
<u>1995</u>				
05/08/95	City of Riverside	40.4	915.66	
05/24/95	Western MWD	41.4	914.66	
09/29/95	City of Riverside	56.0	900.06	
12/05/96	City of Riverside	61.0	895.06	Low for the year
<u>1996</u>				
			956.06	
03/07/96	Western MWD	45.2	910.86	
04/12/96	Western MWD	57.8	902.25	

**Western San Bernardino Watermaster
Well Measurement Record for**

Flume #2

State Well Number 1S/4W29H01S

Basin: Riverside North

Reference Point Elevation: 932.18

Date	Obtained from	Reference Point to Water	Water Surface Elevation	Remarks
<u>1987</u>				
01/06/87	Western MWD	23.3	908.88	
01/28/87	City of Riverside	23.2	908.98	
03/03/87	City of Riverside	25.8	906.38	
03/31/87	City of Riverside	25.6	906.58	
04/20/87	Western MWD	28.0	904.18	
04/30/87	City of Riverside	28.7	903.48	
06/10/87	City of Riverside	29.0	903.18	
07/06/87	City of Riverside	28.7	903.48	
08/09/87	City of Riverside	29.1	903.08	
08/16/87	City of Riverside	27.6	904.58	
08/25/87	City of Riverside	29.2	902.98	Low for the year
09/24/87	City of Riverside	27.3	904.88	
11/03/87	City of Riverside	13.8	918.38	?
11/10/87	City of Riverside	26.9	905.28	
12/08/87	City of Riverside	26.6	905.58	
12/22/87	City of Riverside	26.6	905.58	
12/23/87	Western MWD	26.0	906.18	
12/29/87	City of Riverside	27.5	904.68	
<u>1988</u>				
01/05/88	City of Riverside	26.9	905.28	
01/12/88	City of Riverside	26.9	905.28	
01/19/88	City of Riverside	26.2	905.98	
01/26/88	City of Riverside	26.1	906.08	
03/01/88	City of Riverside	26.0	906.18	
03/08/88	City of Riverside	25.8	906.38	
04/15/88	City of Riverside	35.5	896.68	
05/01/88	City of Riverside	26.0	906.18	
06/28/88	City of Riverside	32.3	899.88	
07/01/88	City of Riverside	32.3	899.88	
07/05/88	City of Riverside	34.6	897.58	
07/12/88	City of Riverside	36.0	896.18	
08/01/88	City of Riverside	36.4	895.78	Low for the year
08/17/88	City of Riverside	33.5	898.68	
09/01/88	City of Riverside	34.7	897.48	
10/01/88	City of Riverside	34.7	897.48	
11/01/88	City of Riverside	31.0	901.18	

**Western San Bernardino Watermaster
Well Measurement Record for**

Flume #2

State Well Number 1S/4W29H01S

Basin: Riverside North

Reference Point Elevation: 932.18

Date	Obtained from	Reference Point to Water	Water Surface Elevation	Remarks
<u>1989</u>				
01/01/89	City of Riverside	32.8	899.38	
01/26/89	City of Riverside	36.4	895.78	
02/01/89	City of Riverside	36.4	895.78	
02/09/89	City of Riverside	32.4	899.78	
02/22/89	City of Riverside	33.6	898.58	
03/01/89	City of Riverside	33.6	898.58	
03/12/89	City of Riverside	34.9	897.28	
03/19/89	City of Riverside	40.1	892.08	
03/25/89	City of Riverside	33.2	898.98	
04/28/89	City of Riverside	37.6	894.58	
05/05/89	City of Riverside	38.8	893.38	
05/11/89	City of Riverside	38.7	893.48	
06/11/89	City of Riverside	40.9	891.28	
06/16/89	City of Riverside	38.9	893.28	
06/30/89	City of Riverside	41.1	891.08	
08/28/89	City of Riverside	42.3	889.88	
09/26/89	City of Riverside	42.8	889.38	
10/11/89	City of Riverside	45.4	886.78	
10/17/89	City of Riverside	44.1	888.08	
10/31/89	City of Riverside	42.9	889.28	
11/10/89	City of Riverside	45.0	887.18	
11/18/89	City of Riverside	44.8	887.38	
11/24/89	City of Riverside	44.5	887.68	
12/01/89	City of Riverside	44.5	887.68	
12/09/89	City of Riverside	45.0	887.18	
12/16/89	City of Riverside	44.5	887.68	
12/23/89	City of Riverside	45.0	887.18	
12/31/89	City of Riverside	45.9	886.28	Low for the year
<u>1990</u>				
01/06/90	City of Riverside	45.2	886.98	
01/13/90	City of Riverside	45.5	886.68	
01/19/90	City of Riverside	45.0	887.18	
01/25/90	City of Riverside	44.0	888.18	
02/03/90	City of Riverside	44.5	887.68	
02/10/90	City of Riverside	44.5	887.68	

**Western San Bernardino Watermaster
Well Measurement Record for**

Flume #2

State Well Number 1S/4W29H01S

Basin: Riverside North

Reference Point Elevation: 932.18

Date	Obtained from	Reference Point to Water	Water Surface Elevation	Remarks
02/24/90	City of Riverside	41.0	891.18	
03/07/90	City of Riverside	41.5	890.68	
03/12/90	City of Riverside	43.7	888.48	
04/02/90	City of Riverside	44.5	887.68	
05/22/90	Western MWD	44.1	888.08	
06/06/90	City of Riverside	44.0	888.18	
07/09/90	City of Riverside	46.0	886.18	
07/30/90	City of Riverside	46.7	885.48	
09/19/90	City of Riverside	45.3	886.88	
10/31/90	City of Riverside	44.7	887.48	
12/02/90	City of Riverside	50.0	882.18	Low for the year
12/17/90	Western MWD	49.9	882.28	

1991

01/15/91	City of Riverside	47.2	884.98	
01/28/91	City of Riverside	49.0	883.18	
03/04/91	City of Riverside	44.0	888.18	
03/21/91	City of Riverside	43.3	888.88	
04/16/91	City of Riverside	48.0	884.18	
04/29/91	City of Riverside	43.1	889.08	
05/13/91	City of Riverside	47.0	885.18	
05/31/91	Western MWD	47.9	884.28	Low for the year
08/23/91	City of Riverside	86.5	845.68	Pumping
10/10/91	City of Riverside	87.0	845.18	Pumping

1992

01/16/92	Western MWD	59.4	872.83	
02/03/92	City of Riverside	53.1	879.08	Pumping
02/22/92	City of Riverside	57.8	874.38	Static ?
03/11/92	City of Riverside	55.8	876.38	
04/07/92	City of Riverside	49.5	882.68	
11/24/92	City of Riverside	63.0	869.18	Flume #3 pumping
12/15/93	City of Riverside	59.0	873.18	Low for the year

1993

01/23/93	City of Riverside	35.3	896.88	
03/15/93	City of Riverside	35.0	897.18	
04/15/93	City of Riverside	35.0	897.18	

**Western San Bernardino Watermaster
Well Measurement Record for**

Flume #2

State Well Number 1S/4W29H01S

Basin: Riverside North

Reference Point Elevation: 932.18

Date	Obtained from	Reference Point to Water	Water Surface Elevation	Remarks
05/04/93	City of Riverside	35.0	897.18	Low for the year
06/08/93	City of Riverside	35.0	897.18	
08/30/93	City of Riverside	58.0	874.18	Pumping
09/07/93	City of Riverside	58.8	873.38	Pumping
10/23/93	US Geological Survey	19.7	912.51	
10/26/93	City of Riverside	20.0	912.18	
12/28/93	City of Riverside	18.6	913.58	
<u>1994</u>				
01/05/94	Western MWD	19.8	912.38	
02/22/94	City of Riverside	20.0	912.18	
05/25/94	City of Riverside	20.0	912.18	
05/31/94	Western MWD	20.0	912.18	
10/24/94	US Geological Survey	21.3	910.89	
11/24/94	City of Riverside	21.8	910.38	
12/06/94	Western MWD	22.3	909.88	Low for the year
<u>1995</u>				
05/04/95	City of Riverside	17.1	915.08	
05/24/95	Western MWD	16.6	915.58	Low for the year
<u>1996</u>				
03/04/96	Western MWD	17.3	914.88	
04/12/96	Western MWD	22.6	909.58	Rix startup

**Western San Bernardino Watermaster
Well Measurement Record for**

Flume #5

State Well Number 1S/4W29Q01S

Basin: Riverside North

Reference Point Elevation: 916.53

Date	Obtained from	Reference Point to Water	Water Surface Elevation	Remarks
			916.53	
<u>1987</u>				
04/20/87	Western MWD	13.5	903.03	Low for the year
12/23/87	Western MWD	13.4	903.13	
<u>1988</u>				
04/04/88	Western MWD	14.0	902.53	Low for the year
<u>1989</u>				
06/12/89	City of Riverside	25.0	891.53	Low for the year
<u>1990</u>				
01/25/90	City of Riverside	33.5	883.03	
02/03/90	City of Riverside	32.0	884.53	
02/10/90	City of Riverside	33.0	883.53	
02/24/90	City of Riverside	29.0	887.53	
03/07/90	City of Riverside	29.0	887.53	
03/12/90	City of Riverside	28.0	888.53	
05/22/90	Western MWD	32.5	884.03	
07/09/90	City of Riverside	34.4	882.13	
08/03/90	City of Riverside	35.8	880.73	
09/19/90	City of Riverside	34.1	882.43	
10/31/90	City of Riverside	33.3	883.23	
12/02/90	City of Riverside	50.0	866.53	?
12/12/90	Western MWD	39.8	876.73	Low for the year
<u>1991</u>				
01/15/91	City of Riverside	39.5	877.03	
01/28/91	City of Riverside	39.5	877.03	
05/31/91	Western MWD	37.8	878.78	Low for the year
<u>1992</u>				
01/16/92	Western MWD	49.7	866.83	
02/05/92	City of Riverside	44.3	872.23	
11/25/92	City of Riverside	52.5	864.03	
12/15/92	City of Riverside	59.0	857.53	Low for the year
<u>1993</u>				
01/25/93	City of Riverside	20.3	896.23	
10/26/93	City of Riverside	12.5	904.03	Low for the year
12/28/93	City of Riverside	10.0	906.53	

1994

**Western San Bernardino Watermaster
Well Measurement Record for**

Flume #5

State Well Number 1S/4W29Q01S

Basin: Riverside North

Reference Point Elevation: 916.53

Date	Obtained from	Reference Point to Water	Water Surface Elevation	Remarks
01/03/94	Western MWD	9.3	907.28	
05/31/94	Western MWD	8.1	908.43	
11/24/94	City of Riverside	10.1	906.43	
12/06/94	Western MWD	10.1	906.43	Low for the year
12/21/94	City of Riverside	25.0	891.53	?
<u>1995</u>				
05/24/95	Western MWD	6.0	910.53	Low for the year
<u>1996</u>				
03/04/96	Western MWD	6.4	910.13	
04/12/96	Western MWD	12.6	903.93	Rix startup