

WESTERN-SAN BERNARDINO WATERMASTER

FOR

WESTERN MUNICIPAL WATER DISTRICT, et al

vs.

EAST SAN BERNARDINO COUNTY WATER DISTRICT, et al

CASE NO. 78426 - COUNTY OF RIVERSIDE

ANNUAL REPORT

OF THE

WESTERN-SAN BERNARDINO WATERMASTER

FOR

CALENDAR YEAR 1990

AUGUST 1, 1991

WESTERN-SAN BERNARDINO WATERMASTER **FILED**
RIVERSIDE COUNTY

FOR
WESTERN MUNICIPAL WATER DISTRICT, ET AL
VS.
EAST SAN BERNARDINO COUNTY WATER DISTRICT, ET AL
CASE NO. 78426 - COUNTY OF RIVERSIDE

AUG 1 1991

ARTHUR A. SIMS, Clerk
By *A. Degen* A. Degen
ROBERT L. REITER, Member Deputy
1350 South "E" Street
Post Office Box 5906
San Bernardino, CA 92412
(714) 889-0433

DONALD L. HARRIGER, Member
450 Alessandro Blvd.
Post Office Box 5286
Riverside, CA 92517
(714) 780-4170

August 1, 1991

TO: Clerk of Superior Court of Riverside County and All Parties
RE: Watermaster Report for Calendar Year 1990

Gentlemen:

We have the honor of submitting the Annual Report of the Western-San Bernardino Watermaster for the Calendar Year 1990.

The provisions of Paragraph III and Paragraphs V through XII of the Judgment in Case No. 78426, entered April 17, 1969, became effective from and after January 1, 1971. The Judgment requires that the Watermaster report to the Court and to each Party in writing not more than seven months after the end of each year, or within such other time as the Court may fix, on each determination made by said Watermaster pursuant to the Judgment and such other items as the Parties may mutually request or the Watermaster may deem to be appropriate.

Accordingly, this report is submitted herewith under date of August 1, 1991, and presents the findings of the Watermaster for Calendar Year 1990 and summarizes the five-year period 1985 through 1989.

During the period 1985 through 1989 the extractions for delivery outside San Bernardino Valley by the City of Riverside exceeded the allowable safe yield amount established by the Watermaster in 1971 by 1,168 acre-feet.

During Calendar Year 1989 extractions for delivery outside San Bernardino Valley by the Riverside Highland Water Company exceeded the maximum allowable safe yield amount established by the Watermaster in 1971 by 315 acre-feet. Also, during the period 1985 through 1989 the extractions for delivery outside San Bernardino Valley by the Riverside Highland Water Company exceeded the allowable safe yield amount by 1,672 acre-feet.

Committee Member Reiter can not agree with the procedure previously used to incorporate the effect of the New Export obligation on the Net Accumulated (Credit) or Obligation, and the Replenishment Required by San Bernardino Valley for Calendar Years 1988 and 1989 on Tables 17 and 18. Therefore, no calculation of these quantities for 1988 or 1989 is included in this Report but the issue will have to be resolved.

Provisions of the Judgment require that Western and San Bernardino Valley provide groundwater replenishment if certain base rights are exceeded. The determination of replenishment obligations for the five-year period 1985 through 1989 indicates that Western is not required to provide additional imported water for replenishment.

We, and each of us, hereby certify that this is a true and correct Report of the Watermaster work performed by us and under our supervision during 1990, pursuant to the requirements of the Judgment.

Respectfully submitted,
WESTERN-SAN BERNARDINO WATERMASTER

By *Donald L. Harriger*
Donald L. Harriger

Robert L. Reiter
Robert L. Reiter

WESTERN-SAN BERNARDINO WATERMASTER

FOR

WESTERN MUNICIPAL WATER DISTRICT, et al.

vs.

EAST SAN BERNARDINO COUNTY WATER DISTRICT, et al.

CASE NO. 78426 - COUNTY OF RIVERSIDE

ANNUAL REPORT

OF THE

WESTERN-SAN BERNARDINO WATERMASTER

FOR

CALENDAR YEAR 1990

AUGUST 1, 1991

TABLE OF CONTENTS

	Page	
Letter of Transmittal		
CHAPTER I-INTRODUCTION		
Scope of Report	2	
History of Litigation	2	
Summary of Judgment No. 78426	4	
CHAPTER II-WATERMASTER ACTIVITIES		
Ground Water Extractions	7	
Distribution of Extractions	7	
Ground Water Level Measurements	8	
Stream Flow and Water Quality Measurements	9	
Field Inspections	9	
CHAPTER III-EXTRACTIONS FROM THE SAN BERNARDINO BASIN AREA		11
CHAPTER IV-NATURAL SAFE YIELD OF THE SAN BERNARDINO BASIN AREA AND ADJUSTED RIGHTS OF PLAINTIFF EXPORTERS		19
CHAPTER V-EXTRACTIONS FROM COLTON BASIN AREA AND RIVERSIDE BASIN AREA IN SAN BERNARDINO COUNTY		
For Use Outside San Bernardino Valley Municipal Water District	21	
For Use Within San Bernardino Valley Municipal Water District	21	
Minimum Water Surface Elevations	26	
CHAPTER VI-EXTRACTIONS FROM THE PORTION OF RIVERSIDE BASIN AREA IN RIVERSIDE COUNTY WHICH IS TRIBUTARY TO THE RIVERSIDE NARROWS		
Extractions	30	
Return Flows	33	

TABLE OF CONTENTS
(continued)

	Page
CHAPTER VII-EXTRACTIONS FROM THE SAN BERNARDINO BASIN AREA, COLTON BASIN AREA, AND RIVERSIDE BASIN AREA FOR USE WITHIN WESTERN ON LANDS THAT ARE NOT TRIBUTARY TO THE RIVERSIDE NARROWS	35
 CHAPTER VIII-VERIFICATION OF EXTRACTIONS FROM THE SAN BERNARDINO BASIN AREA AND COLTON BASIN AREA WITHIN THE SAN BERNARDINO VALLEY MUNICIPAL WATER DISTRICT FOR USE ON LANDS NOT WITHIN WESTERN NOR TRIBUTARY TO THE RIVERSIDE NARROWS	
Deliveries to Chino Basin	37
Deliveries to Areas Other Than Chino Basin	37
 CHAPTER IX-ANNUAL ACCOUNTING OF EXTRACTIONS, DELIVERIES, AND REPLENISHMENT OBLIGATIONS	
Plaintiffs' Extractions from San Bernardino Basin	39
Non-Plaintiffs' Extractions from San Bernardino Basin Area	40
Exports to Areas Not Tributary to Riverside Narrows	40
Summary of Western's Credits and Obligations	41
Summary of San Bernardino Valley's Credits and Obligations	41
Replenishment Requirements	42

LIST OF TABLES

No.	Title	Page
1	Costs to the Parties for USGS Surface Water Measurements Used by Western - San Bernardino Watermaster - October 1, 1989 to September 30, 1990	10
2	Verified Extractions from the San Bernardino Basin Area by Other Than Plaintiffs	13-14
3	Verified Extractions from the San Bernardino Basin Area for Use by Plaintiffs Classified According to Service Area	15-18
4	Verified Extractions from Colton Basin Area by San Bernardino and Riverside County Entities for Use Within Each County	22-23
5	Verified Extractions from Riverside Basin Area in San Bernardino County by San Bernardino and Riverside County Entities For Use Within Each County	24-25
6	Verified Extractions from the Riverside Basin Area in Riverside County for Use in Riverside County	31-32
7	Reduction in Return Flow Contributing to Base Flow at Riverside Narrows Resulting from Conversion of Agricultural Uses of Water to Domestic Uses Connected to a Sewage System Discharging to the River Below Riverside Narrows	34
8	Verified Extractions from the San Bernardino Basin Area, Colton Basin Area, and the Riverside Basin Area For Use Within Western on Lands That Are Not Tributary To The Riverside Narrows	36
9	Verified Extractions from the San Bernardino Basin Area and Colton Basin Area Within the San Bernardino Valley Municipal Water District for Use on Lands Not Within Western nor Tributary to the Riverside Narrows	38
10	Annual Accounting of Extractions From the San Bernardino Basin Area and the Deliveries to Each Service Area by the City of Riverside (Including Those Rights Acquired as Successor to the Riverside Water Company and the Gage Canal Company)	44-45
11	Annual Accounting of Extractions From the San Bernardino Basin Area and the Deliveries to Each Service Area by Riverside Highland Water Company	46-47
12	Annual Accounting of Extractions From the San Bernardino Basin Area and the Deliveries to Each Service Area by Agua Mansa Water Company and Meeks & Daley Water Company	48-49

**LIST OF TABLES
(Continued)**

No.	Title	Page
13	Annual Accounting of Extractions From the San Bernardino Basin Area and the Deliveries to Each Service Area by the Regents of the University of California	50-51
14	Annual Accounting for Western Municipal Water District Export of Extractions From San Bernardino Basin Area, Colton Basin Area, and Riverside Basin Area for Use Within Western on Lands That Are Not Tributary to the Riverside Narrows	52
15	Annual Accounting for San Bernardino Valley Municipal Water District Export of Extractions from San Bernardino Basin Area and Colton Basin Area for Use on Lands Not Within Western nor Tributary to the Riverside Narrows	53
16	Annual Accounting for Western Municipal Water District Extractions From Colton Basin Area and Riverside Basin Area in Riverside and San Bernardino Counties for Use Outside San Bernardino Valley	54
17	Annual Accounting for San Bernardino Valley Municipal Water District Extractions From the San Bernardino Basin Area	55
18	Summary of Replenishment Obligations, Western and San Bernardino Valley, Five-Year Period 1985 through 1989	56

FIGURES

No.	Title	Page
1	Groundwater Surface Elevation Johnson No. 1 Well (1S/4W-21Q3) - 1990	27
2	Groundwater Surface Elevation Flume No. 2 Well (1S/4W-29H1) - 1990	28
3	Groundwater Surface Elevation Flume No. 5 Well (1S/4W-29Q1) - 1990	29

CHAPTER I
INTRODUCTION

CHAPTER I

INTRODUCTION

Provisions of the physical solution set forth in the Judgment in Case No. 78426, Western Municipal Water District of Riverside County, et al., vs. East San Bernardino County Water District, et al., entered April 17, 1969, in the Superior Court of the State of California in and for the County of Riverside, established the entitlements and obligations of the two major water districts overlying the San Bernardino, Riverside, and Colton ground water basins, namely San Bernardino Valley Municipal Water District (SBVMWD) and Western Municipal Water District of Riverside County (WMWD).

The Court appointed a Watermaster, composed of two persons, to administer and enforce the provisions of the Judgment and to report annually to the Court and the parties. Donald L. Harriger and Robert L. Reiter were appointed pursuant to nominations by the WMWD and SBVMWD, respectively.

The provisions of the Judgment became effective January 1, 1971; however, progress reports were filed with the Court for the calendar years 1969, 1970, and 1971 reporting on the progress of verifications and initial determinations required by the Judgment. The recordation filings obtained from the State Water Resources Control Board and required for determination of annual extractions from the various basins are not available to the Watermaster until seven or eight months after the end of the calendar year for which the filings are made. This report for the calendar year 1990 includes a description and summary of the work completed during 1990 and also includes the annual accounting of extractions from the San Bernardino, Colton and Riverside Basin areas and the distribution of such extractions to the various service areas for the calendar year 1989. The scope of this report for 1990 and a history of the litigation leading to the physical solution settling the case are set forth in some detail in succeeding paragraphs.

Scope of Report

Paragraph XIII(e) of the Judgment requires the Watermaster to report to the Court and each Party not more than seven months after the end of each year.

The Annual Reports of the Western-San Bernardino Watermaster for the calendar years 1969 thru 1971 reported on the verifications and initial determinations required by the Judgment including the safe yield of the San Bernardino Basin Area and the determination of the Adjusted Rights of the Plaintiffs. Beginning with the 1972 Report, the Watermaster began the annual accounting in accordance with the Judgment provisions. This report presents the activities of the Watermaster for the calendar year 1990 together with the annual accounting of extractions and deliveries for the calendar year 1989.

History of Litigation

Before the turn of the century, the various water service organizations diverting surface water from the Santa Ana River and pumping from the underground water basins supplied by the underflow of the Santa Ana River and its tributaries have from time to time engaged in litigation over water rights within the San Bernardino, Riverside, and Orange County areas.

On October 18, 1963, the Orange County Water District (OCWD) filed suit against the City of Chino and others, seeking an adjudication of water rights against more than 2,500 water users in the Santa Ana River Watershed tributary to Prado Dam. Included among the defendants were the Chino Basin Municipal Water District (CBMWD), Western Municipal Water District of Riverside County (WMWD), and San Bernardino Valley Municipal Water District (SBVMWD). Thirteen cross complaints were filed in 1968, which extended the adjudication to more than 1,500 water users in the area downstream from Prado Dam, which included OCWD. Thus, some 4,000 parties were involved in the suit, including the three upper districts and OCWD.

With a case of this magnitude, it became obvious that every effort should be made to arrive at an equitable settlement and a physical solution in order to obviate the enormous expense and unwieldy litigation which would be involved if the case were brought to trial.

Attorneys and engineers representing the four major districts and a large number of the defendants worked diligently in order to effect a settlement and some type of physical solution which would prove acceptable to all parties.

As a result, in May of 1968, an outline of a proposal for settlement of the case was prepared and a committee, composed of attorneys and engineers for the parties, commenced preparation of the settlement documents.

In June, 1968, the Court held a hearing on the motions which it had received requesting a preliminary injunction and an order of reference. The plaintiff OCWD, however, was concerned with the necessity of bringing the case to trial within the statutory period, and therefore, on July 15, 1968, submitted a motion to set the complaint in the case for trial. On October 15, 1968, the trial was commenced and adjourned after a half day of testimony on behalf of the Plaintiff.

Shortly thereafter, the parties filed settlement documents with the Court, including a stipulation for Judgment, and on April 17, 1969, the Court, entered the stipulated Judgment, thus terminating the many years of controversy over water rights along the Santa Ana River involving the issues and parties included in the case of Orange County Water District vs. City of Chino, et al.

During the settlement negotiations, it became apparent that the San Bernardino Valley entities would participate only in a part of the Orange County settlement, in the belief that they had no responsibility for the waters of the Santa Ana River downstream from the point of rising water at Riverside Narrows. Therefore, the settlement of the OCWD action established an obligation of SBVMWD for the delivery of 15,250 acre-feet of Base Flow annually at the Riverside Narrows, subject, however, to adjustment for quality.

As a result of the Orange County settlement, it became apparent that a second settlement would be necessary between the Riverside and San Bernardino entities who diverted water from the Santa Ana River surface and ground water sources supplied by the Santa Ana River and tributaries above the Riverside Narrows.

For some time, increasing withdrawals from ground water resources above Bunker Hill Dike (San Jacinto Fault), which supplied in large part the water requirements of San Bernardino and Redlands as well as the Riverside exporters, had been the cause of concern to the exporters in Riverside County. As a result, on March 1, 1963, a suit was filed by WMWD and others, seeking a general adjudication of water rights within the San Bernardino Basin Area. This suit preceded the filing of

the Orange County suit, and it was decided that this suit could well be used as a vehicle for a physical settlement between Riverside and San Bernardino interests.

Following extensive negotiations between Riverside and San Bernardino interests, a physical settlement was completed and documents delineating the settlement were entered in the Superior Court of the State of California in and for the County of Riverside on April 17, 1969, being Judgment No. 78426.

Summary of Judgment No. 78426

The physical solution as agreed upon and as set forth in the Judgment states that all instructions and orders of the Court are to be administered and enforced by a Watermaster consisting of a committee of two persons, one of whom shall be nominated by SBVMWD and the other by WMWD and appointed by the Court.

The Judgment directed the Watermaster to make certain initial determinations and to verify the amounts of water diverted and pumped from streams and ground water basins embraced by the Judgment where such amounts had been assumed for purposes of the Judgment. Upon completion of the verifications and initial determinations compliance with the Judgment requires an annual accounting of the ground and surface water production within the various basins in order that the Watermaster may properly report to the Court the comparisons of the year-by-year operations with the verified entitlements and an accounting as to the replenishment obligations or credits indicated by such comparison. The items verified or determined initially and to be reported on annually are as follows:

Watermaster Determination Required by Judgment	Verified for Five Calendar Years Ending with 1963	To Be Determined Annually From and After 1971
1. Total actual average annual extractions from the San Bernardino Basin Area by entities other than plaintiffs for use within San Bernardino County.	X	X
2. The natural safe yield of the San Bernardino Basin Area based upon the cultural conditions equivalent to those existing during the five-calendar-year period ending with 1963.	1	1

<u>Watermaster Determination Required by Judgment</u>	<u>Verified for Five Calendar Years Ending with 1963</u>	<u>To Be Determined Annually From and After 1971</u>
3. The annual "adjusted right" of each Exporter (Plaintiff) to extract water from the San Bernardino Basin Area based upon the percentage of the natural safe yield determined by the methods used in Table B-2 of the Judgment.	X	
4. The annual production by plaintiffs for comparison with adjusted right determined in item 3 next preceding.		X
5. Annual discharge from the City of San Bernardino Water Quality Control Plant to the river as to quantity and quality.	2	X
6. Average annual extractions from the Colton Basin Area for use outside San Bernardino Valley.	X	X
7. Average annual extractions from the Riverside Basin Area within San Bernardino County for use outside San Bernardino Valley.	X	X
8. The average static water levels within the Colton Basin and Riverside Basin within San Bernardino County as determined by the three wells listed in Judgment.	3	X
9. The average annual extractions from that portion of the Riverside Basin Area in Riverside County which are tributary to the Riverside Narrows for use in Riverside County.	X	X
10. Annual amounts of water extracted for use within Western from the San Bernardino Basin and the area downstream therefrom to the Riverside Narrows which have been exported for use outside the area tributary to the Riverside Narrows.	X	X

<u>Watermaster Determination Required by Judgment</u>	<u>Verified for Five Calendar Years Ending with 1963</u>	<u>To Be Determined Annually From and After 1971</u>
11. Annual amount of water extracted for use within San Bernardino County from the San Bernardino Basin Area and Colton Basin Area for use on lands which are not tributary to the Riverside Narrows.	4	X
12. Reduction in return flow now contributing to base flows at Riverside Narrows which results from conversion of agriculture using water within Western to domestic or other uses connected to sewage or waste disposal system, the effluent from which is not tributary to the rising water at Riverside Narrows.	5	X
<p>¹ Determined initially by supplemental order of the Court to be 232,100 acre-feet per annum. Such amount is subject to the continuing jurisdiction of the Court.</p> <p>² Assumed for purposes of Judgment to be 16,000 acre-feet annually, verification not required.</p> <p>³ Established at 822.04 feet above sea level, based on fall season of 1963.</p> <p>⁴ Revised by Watermaster during preparation of the Annual Report for calendar year 1974.</p> <p>⁵ Average for 5 years ending with 1963 established by Judgment to be 3,916 acres; verification not required.</p>		

The foregoing initial determinations and verifications required by the Judgment have been completed and were reported in the *Annual Report of the Western-San Bernardino Watermaster for Calendar Years 1971 and 1972.*

CHAPTER II
WATERMASTER ACTIVITIES

CHAPTER II

WATERMASTER ACTIVITIES

The Watermaster activities have included principally the collection, tabulation, and analysis of data, the maintenance of records, and the preparation of the annual report which presents the determinations and findings of the Watermaster as required by the Judgment.

Ground Water Extractions

The most important data required for implementing the provisions of the Judgment are the annual tabulations of the ground water extractions and surface water diversions made within the San Bernardino, Colton, and Riverside Basin Areas. These extractions and diversions were initially determined and verified for the 1959-63 Base Period and were assembled and summarized in the Watermaster Report on Verification of Extractions, Volume 1 consisting of three parts, Volumes 2, 3, and 4 for the San Bernardino Basin Area, Colton Basin Area, Riverside Basin Area in San Bernardino County, and Riverside Basin Area in Riverside County, respectively. A program has been established for obtaining and tabulating annual notices of groundwater extractions and surface diversions filed with the State Water Resources Control Board. These data are verified by the Watermaster and provide the basis for the annual accounting of extractions as required by the Judgment. Such extractions have been determined for the calendar year 1989 and are summarized herein. Listings of the verified extractions by each individual owner for the calendar year 1989 are assembled in Report of Watermaster, Volumes 1-1989, 1A-1989, 2-1989, 3-1989, and 4-1989.

Distribution of Extractions

In addition to the annual accounting of the extractions from each Basin, the Judgment also requires a determination as to the distribution of such extractions to the various service areas.

The distribution of verified extractions from the Colton and Riverside Basin Areas and the distribution of the Plaintiffs' extractions from the San Bernardino

Basin Area were determined initially for the 1959-63 Base Period, and were reported in Report of Watermaster, Volume 5, entitled *Distribution of Extractions*. Such distribution has been determined for the calendar year 1989 and is summarized herein. Detailed work sheets are assembled in Report of Watermaster, Volume 5-1989.

The Watermaster is also required to determine the amount of water extracted from each of the various Basin Areas and delivered to areas not tributary to Riverside Narrows. Such amounts fall into two classifications, described as follows:

- 1) Extractions from the San Bernardino Basin Area, Colton Basin Area, and Riverside Basin Area for use within Western on lands not tributary to the Riverside Narrows.
- 2) Extractions from the San Bernardino Basin Area and Colton Basin Area within the San Bernardino Valley Municipal Water District for use on lands not within Western nor tributary to the Riverside Narrows.

The amount of water extracted and delivered under Classification No. 1 was determined initially for the 1959-63 Base Period and was reported in the Report of Watermaster, Volume 6, dated June, 1972. The amount determined for the calendar year 1989 is summarized herein. Detailed work sheets are assembled in the Report of Watermaster, in Volume 6-1989.

The amount of water extracted and delivered under Classification No. 2 was determined for the 1959-63 Base Period and the additional years 1970 and 1971 and was published in the Report of Watermaster, Volume 7, dated February, 1973. The amount determined for the calendar year 1989 is summarized herein. Detailed work sheets are assembled in the Report of Watermaster, Volume 7-1989.

Groundwater Level Measurements

Groundwater surface elevation data required for three key wells located in the Colton Basin Area and the Riverside Basin Area within San Bernardino County are currently furnished by the City of Riverside and Western Municipal Water District.

These data are shown in both tabular and graphical form for the calendar years 1963 thru 1989 in Volume 8 of previous Watermaster reports. The determination for the calendar year 1990 is shown in the Report of Watermaster, Volume 8-1989.

Stream Flow and Water Quality Measurements

The program of stream flow measurements conducted by the United States Geological Survey (USGS) in cooperation with the Watermaster has continued to provide basin inflow and stream diversion data.

The Western-San Bernardino Watermaster participates with the Santa Ana River Watermaster in part of the expense of the cooperative program with the USGS on surface water gages and water quality monitors at various locations. These expenses are presented in reports filed by the Santa Ana River Watermaster. The costs incurred for stream flow data collected and analyzed by the USGS on behalf of the Western-San Bernardino Watermaster are set forth in Table No. 1.

Field Inspections

During the verification of the 1989 extractions from the San Bernardino, Colton and Riverside Basin Areas, many of the pumping facilities installed for extractions of groundwater and diversion of surface water were visited by the Watermasters or their representatives. Contact was made with many of the smaller extractors to review their methods of computing production for annual reports filed with the State Water Resources Control Board.

During the initial verification program in the San Bernardino Basin Area, it was found that many groundwater producers and several diverters of surface water did not file their extractions and diversions with the State Water Resources Control Board. This condition was found to exist in many locations during the current year, which again necessitated inspection trips and contacts with various owners by the Watermasters or their representatives.

TABLE NO. 1

COSTS TO THE PARTIES FOR USGS
SURFACE WATER MEASUREMENTS USED BY
WESTERN-SAN BERNARDINO WATERMASTER

October 1, 1989 to September 30, 1990

<u>Santa Ana River near Mentone</u>	\$ 4,050
<u>Mill Creek Power Canal #1 near Yucaipa</u>	4,860
<u>Plunge Creek near East Highland</u>	8,910
<u>Devil Canyon Creek near San Bernardino</u>	4,050
<u>East Twin Creek near Arrowhead Springs</u>	4,550
<u>City Creek near Highland</u>	4,050
<u>San Timoteo Creek near Loma Linda</u>	4,050
<u>Lone Pine Creek near Keenbrook</u>	4,050
<u>Lytle Creek at Fontana Union Head Gates</u>	
Lytle Creek near Fontana Streamflow	4,050
Weir No. 2--Infiltration Line	2,430
Weir No. 3--Head Gate Diversion	2,430
Weir No. 4--Breed Line Diversion	2,430
20-ft.Weir--Return to Creek	4,860
<u>Southern California Edison Lower Power House on Lytle Creek</u>	
20-ft.Weir--Discharge Lower Power House	4,860
Parshall Flume--Return to Creek from Afterbay	4,860
Fontana Diversion (20-ft. Weir, West)	<u>4,860</u>
SUBTOTAL FOR PARTIES AND WATERMASTER	\$69,350
United States Geological Survey	<u>\$45,050</u>
TOTAL	\$114,400

CHAPTER III

**EXTRACTIONS FROM THE
SAN BERNARDINO BASIN AREA**

CHAPTER III

EXTRACTIONS FROM THE SAN BERNARDINO BASIN AREA

The extractions from the San Bernardino Basin Area have been classified as first, those extractions and diversions for use by other than Plaintiffs and second, those extractions and diversions for use by Plaintiffs.

The total verified extractions by other than Plaintiffs for calendar years 1971 through 1989, together with five-year totals, are shown on Table No. 2. The individual work sheets for the 1989 verifications are included in Report of Watermaster, Volume 1-1989.

The total verified extractions from the San Bernardino Basin Area by Plaintiffs for the calendar years 1971 through 1989 are shown on Table No. 3. The individual work sheets for the 1989 verifications and distribution of extractions by Plaintiffs are included in Report of Watermaster, Volume 1A-1989 and Volume 5-1989.

For reference, the Adjusted Rights of other than Plaintiffs and Plaintiffs are also shown on Tables 2 and 3.

Paragraph VII of the Judgment entitled *Water Discharged Across Bunker Hill Dike* recites as follows:

San Bernardino Valley shall keep in force an agreement with the City of San Bernardino that the present annual quantity of municipal sewage effluent discharged across Bunker Hill Dike, assumed for all purposes herein to be 16,000 acre-feet annually, shall be committed to the discharge of the downstream obligations imposed on San Bernardino Valley under this Judgment or under the Orange County Judgment, and that such effluent shall comply with the requirements of the Santa Ana River Basin Regional Water Quality Control Board in effect December 31, 1968.

The Judgment does not charge the Watermaster with verification of the 16,000 acre-foot amount, and the enforcement of the quality requirements is considered to be the responsibility of the California Regional Water Quality Control Board-Santa Ana Region.

Prior to December, 1972, sewage effluent was discharged across the Bunker Hill Dike via Warm Creek (Plant No. 1) and the Santa Ana River (Plant No. 2). With the completion of the new Water Quality Control Plant at the "E" Street site (Plant

No. 2) the total effluent discharge of the City of San Bernardino Water Quality Control Plant accrues to the Santa Ana River immediately upstream from the "E" Street Bridge. In January, 1973, the Watermaster in cooperation with the USGS began operation of a gaging station on the plant outfall to obtain a continuous record of the quantity and mineral quality of the sewage effluent discharged to the Santa Ana River. This station has been discontinued and Watermaster now relies on the City of San Bernardino for these data.

The discharge to the Santa Ana River upstream from the Bunker Hill Dike has been determined by the Watermaster as shown on the following table:

<u>Calendar</u> <u>Year</u>	<u>Plant No. 1</u> <u>(Acre-Feet)</u>	<u>Plant No. 2</u> <u>(Acre-Feet)</u>	<u>Total</u> <u>(Acre-Feet)</u>
1971	5,705	8,925	14,630
1972	6,784	9,963	16,747
1973	0	17,640	17,640
1974	0	17,070	17,070
1975	0	16,820	16,820
1976	0	17,530	17,530
1977	0	17,720	17,720
1978	0	18,690	18,690
1979	0	19,350	19,350
1980	0	10,670	20,670
1981	0	21,120	21,120
1982	0	24,493	24,493
1983	0	23,170	23,170
1984	0	21,759	21,759
1985	0	23,814	23,814
1986	0	25,442	25,442
1987	0	27,154	27,154
1988	0	27,290	27,290
1989	0	28,300	28,300

TABLE NO. 2

**VERIFIED EXTRACTIONS FROM THE SAN BERNARDINO
BASIN AREA BY OTHER THAN PLAINTIFFS
(All Values in Acre-Feet)**

Calendar Year	Verified Extractions		Total	Adjusted Right
	By Owners Who Have Filed With SWRCB	By Owners Who Have Not Filed With SWRCB		
1971	154,836 ²	8,350 ²	163,186 ²	171,342 ¹
1972	159,628 ²	7,599 ²	167,227 ²	167,238
1973	152,604 ³	7,177 ³	159,781 ³	167,238
1974	153,099 ⁴	5,586 ⁴	158,685 ⁴	167,238
1975	147,199	4,482	151,681	167,238
1976	140,329 ⁵	3,988 ⁵	144,317 ⁵	167,238
1977	139,844	4,967	144,811	167,238
1978	132,439	4,601	137,040	167,238
1979	150,196	4,611	154,807	167,238
1980	153,918 ⁶	5,504	159,422 ⁶	167,238
1981	167,564	5,075	172,639	167,238
1982	148,250 ⁷	4,790	153,040 ⁷	167,238
1983	142,088 ⁸	4,346	146,434 ⁸	167,238
1984	175,605 ⁸	5,203	180,808 ⁸	167,238
1985	172,976 ⁸	4,943 ⁸	177,919 ⁸	167,238
1986	179,842 ⁹	4,892	184,734 ⁹	167,238
1987	168,171	4,330	172,501	167,238
1988	176,770 ¹⁰	4,655	181,425 ¹⁰	167,238
1989	169,425	4,904	174,329	167,238

¹Adjusted Right not effective until January 1, 1972; therefore, 1971 Base Right is as verified for five-year Base Period 1959-63.

²Amount corrected during verification of 1973 extractions.

³Amount corrected during verification of 1974 extractions.

⁴Amount corrected during verification of 1975 extractions.

⁵Amount corrected during verification of 1977 extractions.

⁶Amount corrected during verification of 1981 extractions.

⁷Amount corrected during verification of 1983 extractions.

⁸Amount corrected during verification of 1986 extractions.

⁹Amount corrected during verification of 1988 extractions.

¹⁰Amount corrected during verification of 1989 extractions.

Note: See Report of Watermaster, Volume 1.

TABLE NO. 2

**VERIFIED EXTRACTIONS FROM THE SAN BERNARDINO
BASIN AREA BY OTHER THAN PLAINTIFFS
(All Values in Acre-Feet)**

Five-Year Period	Verified Extractions		Total	Adjusted Right
	By Owners Who Have Filed With SWRCB	By Owners Who Have Not Filed With SWRCB		
1971-75	767,366	33,194	800,560	840,294
1972-76	752,859	28,832	781,691	836,190
1973-77	733,075	26,200	759,275	836,190
1974-78	712,910	23,624	736,534	836,190
1975-79	710,007	22,649	732,656	836,190
1976-80	716,726	23,671	740,397	836,190
1977-81	743,961	24,758	768,719	836,190
1978-82	752,367	24,581	776,948	836,190
1979-83	762,016	24,326	786,342	836,190
1980-84	787,425	24,918	812,343	836,190
1981-85	806,483	24,357	830,340	836,190
1982-86	818,761	24,174	842,935	836,190
1983-87	838,682	23,714	862,396	836,190
1984-88	873,364	24,023	897,387	836,190
1985-89	867,184	23,724	890,908	836,190

TABLE NO. 3

VERIFIED EXTRACTIIONS FROM THE SAN BERNARDINO BASIN AREA
FOR USE BY PLAINTIFFS CLASSIFIED ACCORDING TO SERVICE AREA

(All Values in Acre-Feet)

Plaintiffs

	City of Riverside (including those rights acquired as successor to the Riverside Water Company and the Gage Canal Company)	Riverside Highland Water Company	Agua Mansa Water Company and Meeks & Daley Water Co.	Regents of the University of California	Total
Total Extractions in San Bernardino Basin Area					
Adjusted Right ¹	52,199	4,294	7,833	536	64,862
1971 Extractions	53,882	4,012	2,902	219	61,015
1972 Extractions	45,694	4,532	3,527	239	53,992
1973 Extractions	43,022	3,512	2,979	239	49,752
1974 Extractions	43,367	4,088	4,504	267	52,226
1975 Extractions	47,962	4,709	3,950	179	56,800
Delivery to San Bernardino Basin Area					
Adjusted Right ¹	1,427	0	0	0	1,427
1971 Extractions	98 ²	0	0	0	98 ²
1972 Extractions	85	0	0	0	85
1973 Extractions	156	0	0	0	156
1974 Extractions	0	0	0	0	0
1975 Extractions	0	0	0	0	0
Delivery to Colton Basin Area and Riverside Basin Area in San Bernardino County					
Adjusted Right ¹	1,230	2,449	318	0	3,997
1971 Extractions	669	2,388	383	0	3,440
1972 Extractions	547	2,239	377	0	3,163
1973 Extractions	512	1,751	250	0	2,513
1974 Extractions	550	1,985	246	0	2,781
1975 Extractions	498	2,002	168	0	2,668
Delivery to Area Outside San Bernardino Valley					
Adjusted Right ¹	49,542	1,845	7,515	536	59,438
1971 Extractions	53,115 ²	1,624	2,519	219	57,477 ²
1972 Extractions	45,062	2,293	3,150	239	50,744
1973 Extractions	42,354	1,761	2,729	239	47,083
1974 Extractions	42,817	2,103	4,258	267	49,445
1975 Extractions	47,464	2,707	3,782	179	54,132

¹ Adjusted Right became effective on January 1, 1972; Base Right for Calendar Year 1971 is as shown in Table B-1 of the Judgment.

² 1971 amount corrected during verification of 1972 extractions.

Note: See Report of Watermaster, Volume 1A and Volume 5.

TABLE NO. 3

VERIFIED EXTRACTIONS FROM THE SAN BERNARDINO BASIN AREA
FOR USE BY PLAINTIFFS CLASSIFIED ACCORDING TO SERVICE AREA

(All Values in Acre-Feet)

Plaintiffs

	City of Riverside (including those rights acquired as successor to the Riverside Water Company and the Gage Canal Company)	Riverside Highland Water Company	Agua Mansa Water Company and Meeks & Daley Water Co.	Regents of the University of California	Total
Total Extractions in San Bernardino Basin Area					
Adjusted Right ¹	52,199	4,294	7,833	536	64,862
1976 Extractions	51,374	4,519	5,393	245	61,531
1977 Extractions	50,999	3,583	4,220	87	58,889
1978 Extractions	45,384	1,350	2,254	183	49,171
1979 Extractions	52,377	3,369	3,930	83	59,759
1980 Extractions	50,756	3,677	2,333	7	56,773
Delivery to San Bernardino Basin Area					
Adjusted Right ¹	1,427	0	0	0	1,427
1976 Extractions	0	0	0	0	0
1977 Extractions	0	0	0	0	0
1978 Extractions	646 ²	0	0	0	646 ²
1979 Extractions	0	0	0	0	0
1980 Extractions	383	0	0	0	383
Delivery to Colton Basin Area and Riverside Basin Area in San Bernardino County					
Adjusted Right ¹	1,230	2,449	318	0	3,997
1976 Extractions	523	2,050	182	0	2,755
1977 Extractions	346	1,820	146	0	2,312
1978 Extractions	301	1,051	161	0	1,513
1979 Extractions	415	1,781	166 ³	0	2,362 ³
1980 Extractions	0	2,060	323	0	2,383
Delivery to Area Outside San Bernardino Valley					
Adjusted Right ¹	49,542	1,845	7,515	536	59,438
1976 Extractions	50,851	2,469	5,211	245	58,776
1977 Extractions	50,653	1,763	4,074	87	56,577
1978 Extractions	44,437 ²	299	2,093	183	47,012 ²
1979 Extractions	51,962	1,588	3,764 ³	83	57,397 ³
1980 Extractions	50,373	1,617	2,010	7	54,007

¹ Adjusted Right became effective on January 1, 1972; Base Right for Calendar Year 1971 is as shown in Table B-1 of the Judgment.

² Amount corrected during verification of 1980 extractions.

³ Amount corrected during preparation of report for Calendar Year 1982.

Note: See Report of Watermaster, Volume 1A and Volume 5.

TABLE NO. 3

VERIFIED EXTRACTIIONS FROM THE SAN BERNARDINO BASIN AREA
FOR USE BY PLAINTIFFS CLASSIFIED ACCORDING TO SERVICE AREA
(All Values in Acre-Feet)

Plaintiffs

	City of Riverside (including those rights acquired as successor to the Riverside Water Company and the Gage Canal Company)	Riverside Highland Water Company	Agua Mansa Water Company and Meeks & Daley Water Co.	Regents of the University of California	Total
Total Extractions of San Bernardino Basin Area					
Adjusted Right ¹	52,199	4,294	7,833	536	64,862
1981 Extractions	52,157	3,604	3,092	143	58,996
1982 Extractions	49,599	2,795	3,716	48	56,158
1983 Extractions	46,064	3,161	2,651	0	51,876
1984 Extractions	58,906	4,759	5,165	0	68,830
1985 Extractions	63,073	3,312	5,385	0	71,770
Delivery to San Bernardino Basin Area					
Adjusted Right ¹	1,427	0	0	0	1,427
1981 Extractions	724	0	0	0	724
1982 Extractions	162 ²	0	0	0	162 ²
1983 Extractions	335	0	0	0	335
1984 Extractions	32	0	0	0	32
1985 Extractions	59	0	0	0	59
Delivery to Colton Basin Area and Riverside Basin Area in San Bernardino County					
Adjusted Right ¹	1,230	2,449	318	0	3,997
1981 Extractions	0	2,151	358	0	2,509
1982 Extractions	0	1,775	169	0	1,944
1983 Extractions	0	2,318	245	0	2,563
1984 Extractions	0	2,671	233	0	2,904
1985 Extractions	0	1,978	210	0	2,188
Delivery to Area Outside San Bernardino Valley					
Adjusted Right ¹	49,542	1,845	7,515	536	59,438
1981 Extractions	51,433	1,453	2,734	143	55,763
1982 Extractions	49,437 ²	1,020	3,547	48	54,052
1983 Extractions	45,729	843	2,406	0	48,978
1984 Extractions	58,874	2,088	4,932	0	65,894
1985 Extractions	63,014	1,334	5,175	0	69,523

¹ Adjusted Right became effective on January 1, 1972; Base Right for Calendar Year 1971 is as shown in Table B-1 of Judgment.

² Amount corrected during verification of 1983 extractions.

Note: See Report of Watermaster, Volume 1A and Volume 5.

TABLE NO. 3

VERIFIED EXTRACTIONS FROM THE SAN BERNARDINO BASIN AREA
FOR USE BY PLAINTIFFS CLASSIFIED ACCORDING TO SERVICE AREA

(All Values in Acre-Feet)

Plaintiffs

	City of Riverside (including those rights acquired as successor to the Riverside Water Company and the Gage Canal Company)	Riverside Highland Water Company	Agua Mansa Water Company and Meeks & Daley Water Co.	Regents of the University of California	Total
Total Extractions of San Bernardino Basin Area					
Adjusted Right ¹	52,199	4,294	7,833	536	64,862
1986 Extractions	59,979	4,744	5,570	48	70,341
1987 Extractions	57,841	3,919	4,914	195	66,869
1988 Extractions	64,512	4,775	4,966	179	74,432
1989 Extractions	50,784	4,681	5,392	62	60,919
1990 Extractions					
Delivery to San Bernardino Basin Area					
Adjusted Right ¹	1,427	0	0	0	1,427
1986 Extractions	437	0	0	0	437
1987 Extractions	334	0	0	0	334
1988 Extractions	815	0	0	0	815
1989 Extractions	28	0	0	0	28
1990 Extractions					
Delivery to Colton Basin Area and Riverside Basin Area in San Bernardino County					
Adjusted Right ¹	1,230	2,449	318	0	3,997
1986 Extractions	0	2,130	234	0	2,364
1987 Extractions	0	2,229	193	0	2,422
1988 Extractions	0	2,229	233	0	2,462
1989 Extractions	0	1,968	240	0	2,208
1990 Extractions					
Delivery to Area Outside San Bernardino Valley					
Adjusted Right ¹	49,542	1,845	7,515	536	59,438
1986 Extractions	59,542	2,614	5,336	48	67,540
1987 Extractions	57,507	1,690	4,721	195	64,113
1988 Extractions	63,697	2,546	4,733	179	71,155
1989 Extractions	50,756	2,713	5,152	62	58,683
1990 Extractions					

¹ Adjusted Right became effective on January 1, 1972; Base Right for Calendar Year 1971 is as shown in Table B-1 of Judgment.

Note: See Report of Watermaster, Volume 1A, Table 3; and Volume 5, Table 36A.

CHAPTER IV

**NATURAL SAFE YIELD OF THE
SAN BERNARDINO BASIN AREA AND ADJUSTED
RIGHTS OF PLAINTIFF EXPORTERS**

CHAPTER IV

NATURAL SAFE YIELD OF THE SAN BERNARDINO BASIN AREA AND ADJUSTED RIGHTS OF PLAINTIFF EXPORTERS

The Watermaster has determined the natural safe yield of the water supply accruing to the San Bernardino Basin Area at 232,100 acre-feet per annum from which the Adjusted Rights of Plaintiff exporters were also determined. Such determination of safe yield and Adjusted Rights of Plaintiff exporters was set forth in detail in Report of Watermaster, Volume 9, entitled *Determination of Natural Safe Yield of the San Bernardino Basin Area and Adjusted Rights of Plaintiff Exporters*.

The Adjusted Rights of Plaintiffs' extractions from the San Bernardino Basin Area, classified according to service areas and based on the natural safe yield of 232,100 acre-feet per annum have been summarized on the following table for ease of reference. The Adjusted Right of other than Plaintiffs was also based on the natural safe yield of the San Bernardino Basin Area and was determined to be 167,238 acre-feet. Such adjusted rights were not effective until January 1, 1972; therefore, the 1971 base rights for both Plaintiffs and other than Plaintiffs are based on the actual average annual extractions from the San Bernardino Basin Area during the five-year base period 1959-1963.

The Judgment provides for continuing jurisdiction of the Court in the following matters:

- 1) The hydrologic condition of any one or all of the separate basins described in this Judgment in order to determine from time to time the safe yield of the San Bernardino Basin Area, and
- 2) The adjusted rights of the Plaintiffs as required to comply with the provisions hereof with respect to changes in the natural safe yield of the San Bernardino Basin Area. If such changes occur, the Court shall adjudge that the adjusted rights and replenishment obligations of each party shall be changed proportionately to the base rights.

In order to provide a basis for future determination of safe yield, the Watermaster maintains a continuing program of collecting and analyzing current hydrologic data pertinent to the annual water supply to, and utilization of water from, the San Bernardino Basin Area.

Such data will be summarized and reported from time to time in subsequent supplemental reports of the Watermaster.

**ADJUSTED RIGHTS FOR EXTRACTIONS BY PLAINTIFFS
FROM THE SAN BERNARDINO BASIN AREA BASED ON NATURAL
SAFE YIELD OF 232,100 ACRE-FEET PER ANNUM ¹**

**CLASSIFIED ACCORDING TO SERVICE AREA
(All Values in Acre-Feet)**

<u>Plaintiffs</u>	<u>Total Extractions in San Bernardino Basin Area</u>	<u>Delivery to San Bernardino Basin Area</u>	<u>Delivery to Colton Basin and Riverside Basin Area in San Bernardino County</u>	<u>Delivery to Areas Outside San Bernardino Valley</u>
City of Riverside (including those rights acquired as successor to the Riverside Water Company and the Gage Canal Company)	52,199 ²	1,427	1,230	49,542 ²
Riverside Highland Water Company	4,294	0	2,449	1,845
Agua Mansa Water Company and Meeks & Daley Water Company	7,833	0	318	7,515
Regents of the University of California	<u>536²</u>	<u>0</u>	<u>0</u>	<u>536²</u>
TOTAL	64,862	1,427	3,997	59,438

¹ Effective January 1, 1972.

² The Adjusted Rights allocated to the City of Riverside and the Regents of the University of California were established at 52,169 and 566 acre-feet per annum respectively. On that basis University of California was reduced to 536 acre-feet, and the City of Riverside adjusted right was increased to 52,199 acre-feet.

CHAPTER V

**EXTRACTIONS FROM COLTON BASIN AREA
AND RIVERSIDE BASIN AREA IN SAN BERNARDINO**

CHAPTER V

EXTRACTIONS FROM THE COLTON BASIN AREA AND RIVERSIDE BASIN AREA IN SAN BERNARDINO COUNTY

For Use Outside San Bernardino Valley Municipal Water District

The extractions from the Colton Basin Area and that portion of the Riverside Basin Area within San Bernardino County for use outside San Bernardino Valley during the 1989 calendar year have been verified by the Watermaster as 2,005 acre-feet and 16,157 acre-feet, respectively. The individual work sheets for these determinations are included in Report of Watermaster, Volume 2-1989, Volume 3-1989, and Volume 5-1989 entitled *Verified Extractions From Colton Basin Area, Verified Extractions From Riverside Basin Area Within San Bernardino County and Distribution of Extractions From the San Bernardino Basin Area, Colton Basin Area, and Riverside Basin Area for Use Outside the San Bernardino Valley Municipal Water District*, respectively.

For Use Within San Bernardino Valley Municipal Water District

Provided minimum water surface elevations within the Colton Basin and that portion of Riverside Basin Area within San Bernardino County are maintained by San Bernardino Valley Municipal Water District, extractions from the Colton Basin Area and that portion of the Riverside Basin Area within San Bernardino County for use within San Bernardino Valley are not limited and therefore verification of such amounts are not specifically required by the Judgment. However, proper allocation of the total extractions from these areas for use on areas outside San Bernardino Valley necessitates the verification of these extractions. The individual work sheets for the 1989 verification and distribution of extractions are also included in Report of Watermaster, Volumes 2-1989, 3-1989 and 5-1989.

The extractions from the Colton Basin Area and the Riverside Basin Area in San Bernardino County for the calendar years 1971 through 1989 are summarized in Tables 4 and 5 following.

TABLE NO. 4

**VERIFIED EXTRACTIONS FROM COLTON BASIN AREA
BY SAN BERNARDINO AND RIVERSIDE COUNTY
ENTITIES FOR USE WITHIN EACH COUNTY
(All Values in Acre-Feet)**

Extractions for Calendar Years	Total from Basin	Extracted by San Bernardino County Entities	Extracted by Riverside County Entities			Base Right for Use in Riverside County 1
			Total	Used in San Bernardino County	Used in Riverside County	
Five-Year Base Period 1959-63 Avg.	11,731 ³	8,235 ³	3,496	115	3,381	3,381
1971	11,388 ²	8,363 ²	3,025	248	2,777	3,381
1972	10,414	7,532	2,882	271	2,611	3,381
1973	7,844	6,982	862	247	615	3,381
1974	8,906	7,169	1,737	273	1,464	3,381
1975	11,083	6,821	4,262	389	3,873	3,381
1976	11,558 ⁴	8,605 ⁴	2,953	270	2,683	3,381
1977	8,777	6,061	2,716	447	2,269	3,381
1978	7,663	6,430	1,233	338	895	3,381
1979	7,194	5,224	1,970	288	1,682	3,381
1980	5,681 ⁵	5,610 ⁵	71	0	71	3,381
1981	6,348	6,175	173	0	173	3,381
1982	6,499	5,450	1,049	68	981	3,381
1983	4,735 ⁶	4,603 ⁶	132	37	95	3,381
1984	8,987	7,441	1,546	206	1,340	3,381
1985	10,149	7,142	3,007	763	2,244	3,381
1986	10,035	7,651	2,384	784	1,600	3,381
1987	13,175	11,054	2,121	564	1,557	3,381
1988	13,552	11,453	2,099	392	1,707	3,381
1989	13,979	11,675	2,304	299	2,005	3,381

¹ Extractions for use in Riverside County are limited to the verified extractions for the five-year Base Period 1959-63

² Amount corrected during verification of 1972 extractions.

³ Amount corrected during verification of 1972 and 1973 extractions.

⁴ Amount corrected during verification of 1977 extractions.

⁵ Amount corrected during verification of 1981 extractions.

⁶ Amount corrected during verification of 1984 extractions.

Note: See Report of Watermaster, Volume 2, Tables 4 & 5; and Volume 5, Tables 38A & 39A.

TABLE NO. 4

**VERIFIED EXTRACTIONS FROM COLTON BASIN AREA
BY SAN BERNARDINO AND RIVERSIDE COUNTY
ENTITIES FOR USE WITHIN EACH COUNTY
(All Values in Acre-Feet)**

Five-Year Period	Total from Basin	Extracted by San Bernardino County Entities	Extracted by Riverside County Entities		Base Right for Use in Riverside County 1
			Total	Used in San Bernardino County	
Base Period 1959-63	58,655	41,175	17,480	575	16,905
1971-75	49,635	36,867	12,768	1,428	16,905
1972-76	49,805	37,109	12,696	1,450	16,905
1973-77	48,168	35,638	12,530	1,626	16,905
1974-78	47,987	35,086	12,901	1,717	16,905
1975-79	46,275	33,141	13,134	1,732	16,905
1976-80	40,873	31,930	8,943	1,343	16,905
1977-81	35,663	29,500	6,163	1,073	16,905
1978-82	33,385	28,889	4,496	694	16,905
1979-83	30,457	27,062	3,395	393	16,905
1980-84	32,250	29,279	2,971	311	16,905
1981-85	36,718	30,811	5,907	1,074	16,905
1982-86	40,405	32,287	8,118	1,858	16,905
1983-87	47,081	37,891	9,190	2,534	16,905
1984-88	55,898	44,741	11,157	2,709	16,905
1985-89	60,890	48,975	11,915	2,802	16,905

¹ Extractions for use in Riverside County are limited to the verified extractions for the five-year Base Period 1959-63

TABLE NO. 5

**VERIFIED EXTRACTIONS FROM RIVERSIDE BASIN AREA
IN SAN BERNARDINO COUNTY BY SAN BERNARDINO AND
RIVERSIDE COUNTY ENTITIES FOR USE WITHIN EACH COUNTY
(All Values in Acre-Feet)**

Extractions for Calendar Years	Total from Basin	Extracted by San Bernardino County Entities	Extracted by Riverside County Entities			Base Right for Use in Riverside County 1
			Total	Used in San Bernardino County	Used in Riverside County	
Five-Year Base Period 1959-63 Avg.	33,729	9,609	24,120	3,035	21,085	21,985
1971	29,070	8,748	20,322	2,214	18,108	21,085
1972	28,148	7,963	20,185	1,597	18,588	21,085
1973	21,809	6,490	15,319	1,333	13,986	21,085
1974	21,881	6,899	14,982	1,399	13,583	21,085
1975	22,701	6,513	16,188	1,225	14,963	21,085
1976	24,705	6,898	17,807	1,666	16,141	21,085
1977	23,506	7,089	16,417	1,985	14,432	21,085
1978	17,216	6,261	10,955	1,900	9,055	21,085
1979	20,024	7,062	12,962	2,370	10,592	21,085
1980	18,533	5,932 ²	12,601 ²	3,410	9,191 ²	21,085
1981	23,611	6,811	16,800	3,733	13,067	21,085
1982	17,349 ³	5,409	11,940 ³	3,483 ³	8,457	21,085
1983	11,904 ³	5,204 ³	6,700 ³	2,925 ³	3,775	21,085
1984	17,161	5,648	11,513	1,953	9,560	21,085
1985	19,392 ⁴	6,048 ⁴	13,344	2,143	11,201	21,085
1986	17,337	7,401 ⁵	9,936 ⁵	1,245	8,691 ⁵	21,085
1987	15,803 ⁶	7,374 ⁶	8,429	717	7,712	21,085
1988	16,933 ⁷	7,235 ⁷	9,698 ⁷	773	8,925 ⁷	21,085
1989	25,557	7,781	17,776	1,619	16,157	21,085

¹ Extractions for use in Riverside County are limited to the verified extractions for five-year Base Period 1959-63.

² Amounts corrected during verification of 1981 extractions.

³ Amounts corrected during verification of 1984 extractions.

⁴ Amounts corrected during verification of 1986 extractions.

⁵ Amounts corrected during verification of 1987 extractions.

⁶ Amounts corrected during verification of 1988 extractions.

⁷ Amounts corrected during verification of 1989 extractions.

Note: See Report of Watermaster, Volume 3, Tables 4 & 5; and Volume 5, Table 54.

TABLE NO. 5

**VERIFIED EXTRACTIONS FROM RIVERSIDE BASIN AREA
IN SAN BERNARDINO COUNTY BY SAN BERNARDINO AND
RIVERSIDE COUNTY ENTITIES FOR USE WITHIN EACH COUNTY
(All Values in Acre-Feet)**

Five-Year Period	Total from Basin	Extracted by San Bernardino County Entities	Extracted by Riverside County Entities			Base Right for Use in Riverside County 1
			Total	Used in San Bernardino County	Used in Riverside County	
Base Period 1959-63	168,645	48,045	120,600	15,175	105,425	105,425
1971-75	123,609	36,613	86,996	7,768	79,228	105,425
1972-76	119,244	34,763	84,481	7,220	77,261	105,425
1973-77	114,602	33,889	80,713	7,608	73,105	105,425
1974-78	110,009	33,660	76,349	8,175	68,174	105,425
1975-79	108,152	33,823	74,329	9,146	65,183	105,425
1976-80	103,894	33,242	70,742	11,331	59,411	105,425
1977-81	102,890	33,155	69,735	13,398	56,337	105,425
1978-82	96,733	31,475	65,258	14,896	50,362	105,425
1979-83	91,421	30,418	61,003	15,921	45,082	105,425
1980-84	88,558	29,004	59,554	15,504	44,050	105,425
1981-85	89,417	29,120	60,297	14,237	46,060	105,425
1982-86	83,143	29,746	53,397	11,749	41,648	105,425
1983-87	81,597	31,675	49,922	8,983	40,939	105,425
1984-88	86,626	33,706	52,920	6,831	46,089	105,425
1985-89	95,022	35,839	59,183	6,497	52,686	105,425

¹ Extractions for use in Riverside County are limited to the verified extractions for the five-year Base Period 1959-63

Minimum Water Surface Elevations

Extractions from the Colton Basin Area and that portion of the Riverside Basin Area within San Bernardino County for use in San Bernardino Valley are not limited, provided that the average static water surface elevation as measured at wells numbered 1S/4W-21Q3, 1S/4W-29H1, and 1S/4W-29Q1 is not less than 822.04 feet, as set forth in the Judgment. This elevation is determined each year by averaging the lowest static water level occurring in each of the three wells at or near the same time of the year.

Hydrographs of the 1990 static water surface elevations in the three key wells are shown on Figures 1, 2, and 3 which follow. Data pertinent to the key wells as well as the records of historic water surface measurements are included in Report of Watermaster, Volume 8-1989 entitled *Ground Water Surface Elevations in Wells Numbered 1S/4W-21Q3, 1S/4W-29H1, and 1S/4W-29Q1 Located Within the Colton Basin Area and Riverside Basin Area in San Bernardino County through December, 1990.*

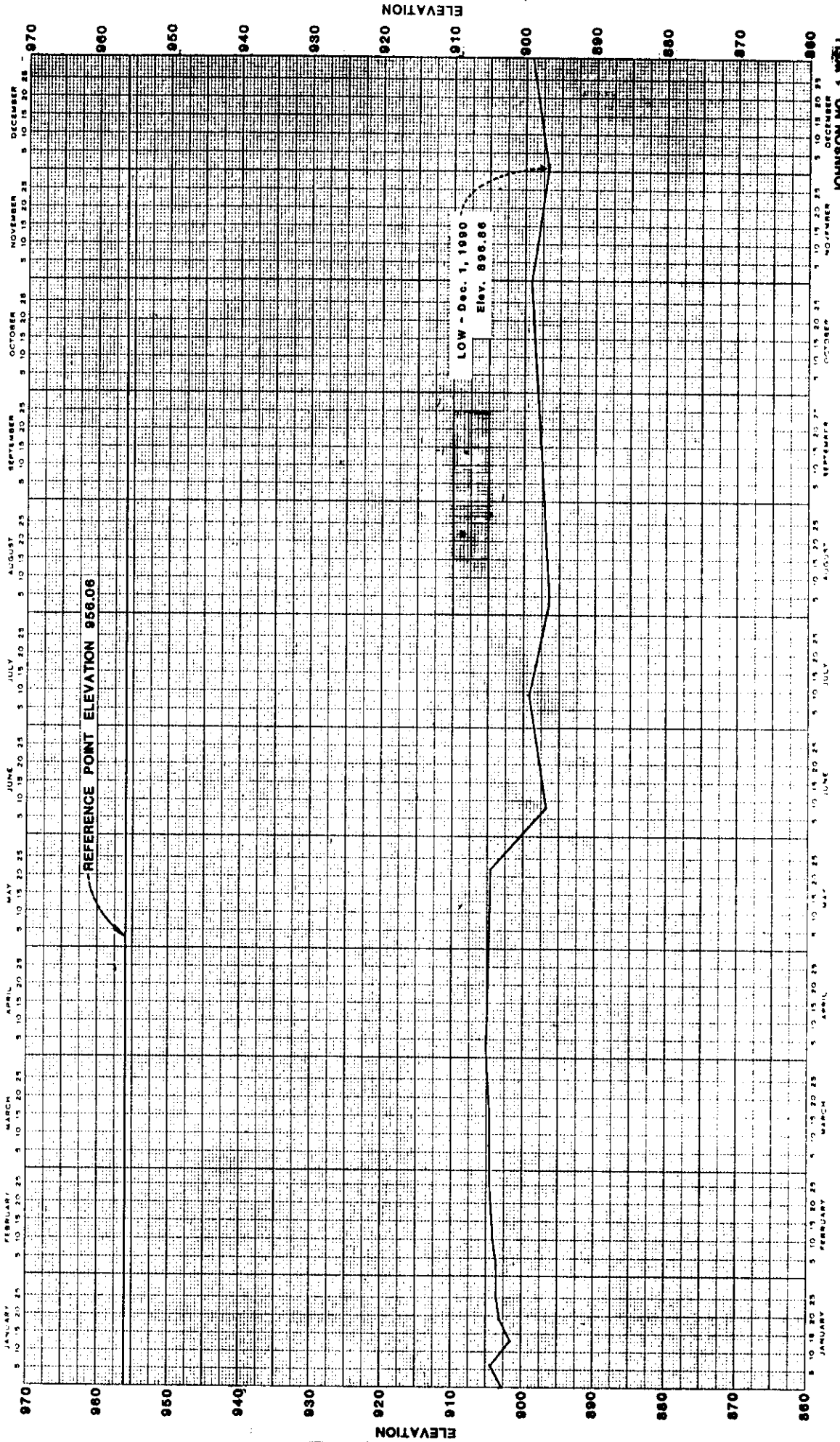
The lowest static water surface elevation measured in each of the three wells during the fall of 1990 is as follows:

<u>Well Number</u>	<u>Date of Measurement</u>	<u>Elevation of Water Surface</u>
1S/4W-21Q3	Dec 01	896.86
1S/4W-29H1	Dec 02	882.18
1S/4W-29Q1	Dec 12	876.73
	Average	885.26

Thus, the lowest average fall water surface elevation for the calendar year 1990 is 7.03 feet lower than the 1989 average of 892.29 and 63.22 feet higher than the 1963 average of 822.04.

**GROUNDWATER SURFACE ELEVATION
JOHNSON NO. 1 WELL
1990**

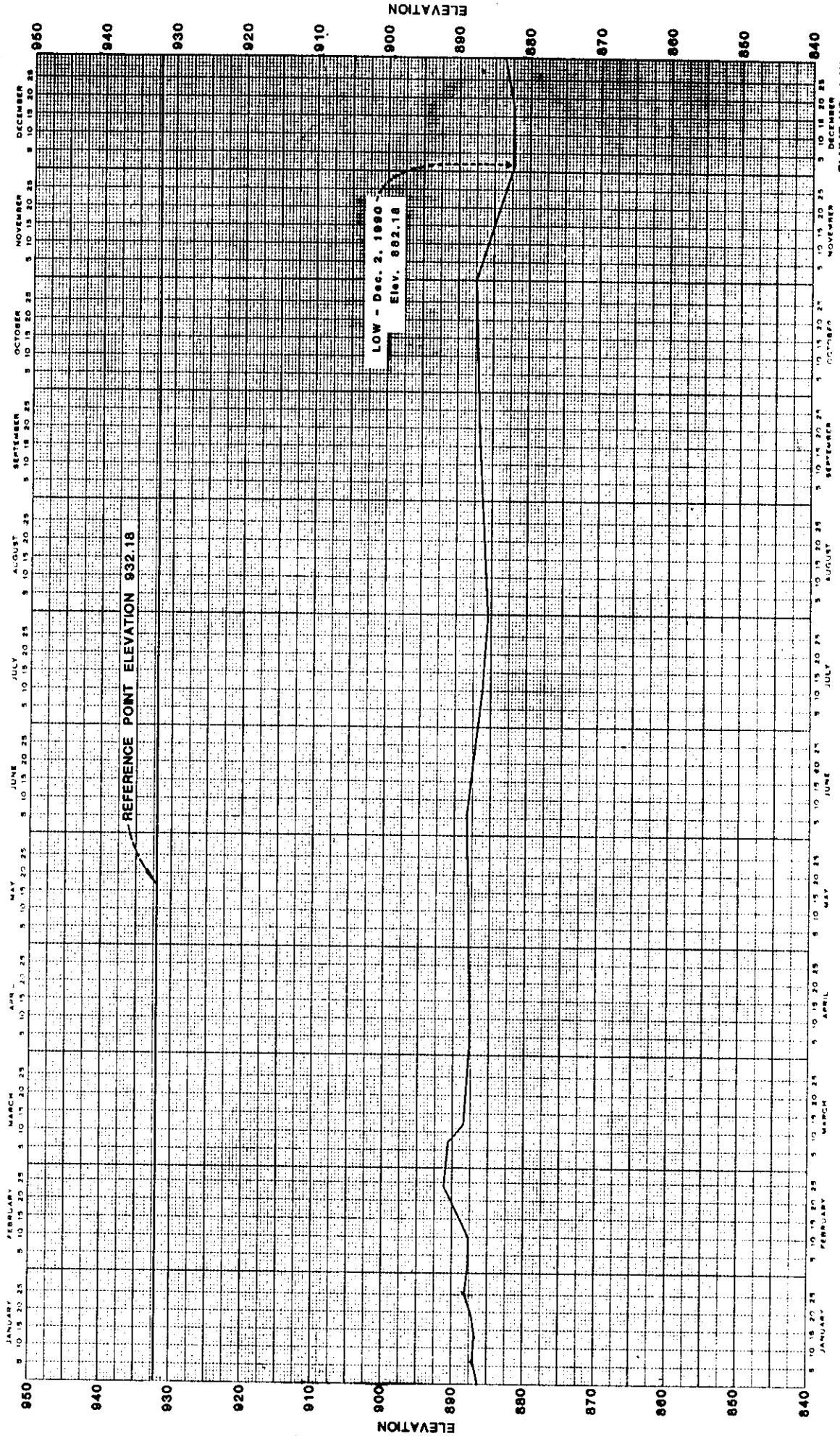
STATE WELL NUMBER 18/4W - 2103
 RECORDATION NUMBER 36-01480
 BASIN COLTON
 OWNER CITY OF RIVERSIDE



JOHNSON NO. 1 WELL
FIGURE NO. 1

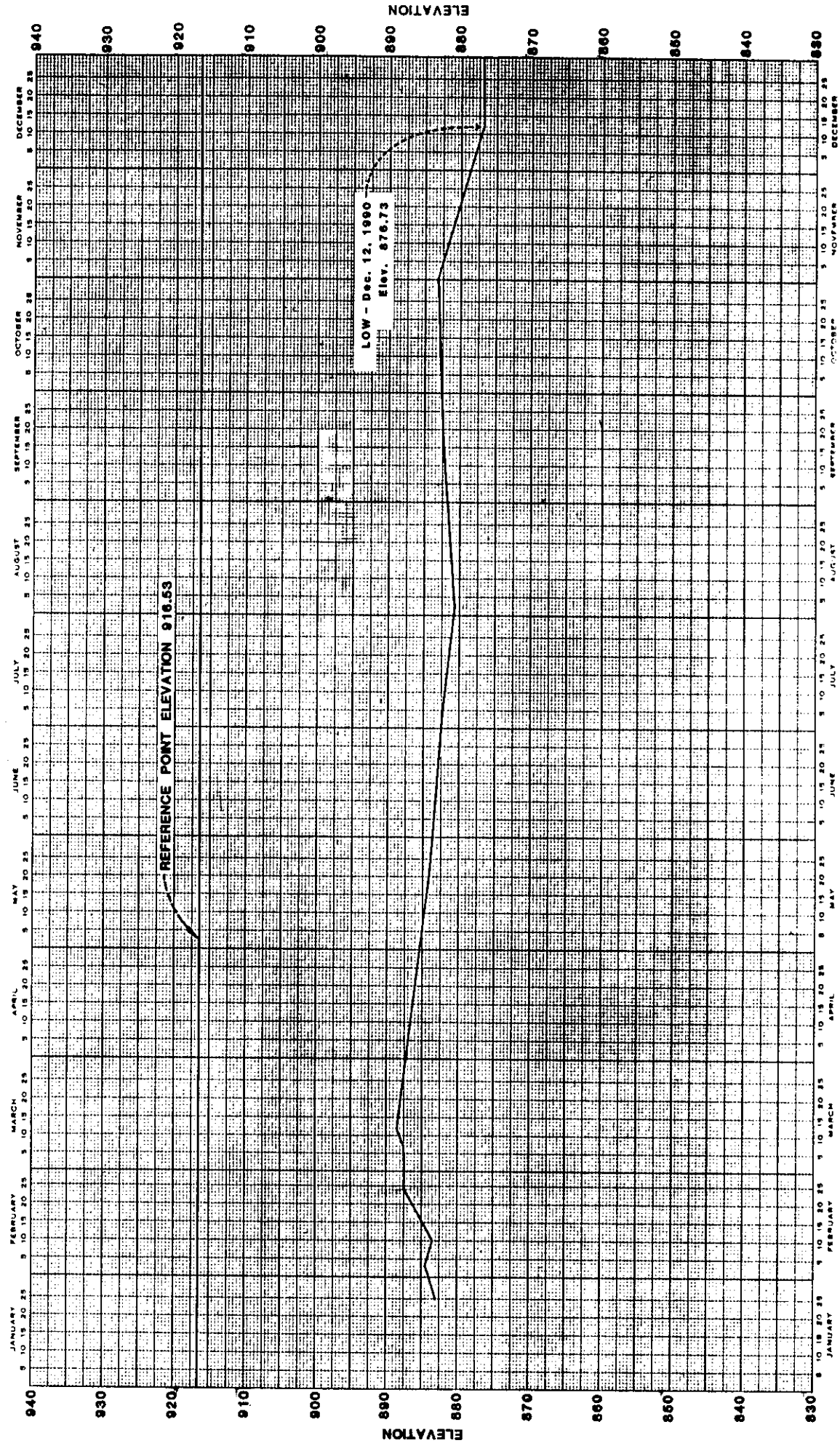
GROUNDWATER SURFACE ELEVATION FLUME NO. 2 WELL 1990

STATE WELL NUMBER 1S/4W - 29H1
 RECORDATION NUMBER 36-01484
 BASIN RIVERSIDE
 OWNER CITY OF RIVERSIDE



**GROUNDWATER SURFACE ELEVATION
FLUME NO. 5 WELL
1990**

STATE WELL NUMBER 19/4W - 29Q1
 RECORDATION NUMBER 36-01487
 BASIN RIVERSIDE
 OWNER CITY OF RIVERSIDE



CHAPTER VI

**EXTRACTIONS FROM THE PORTION OF
RIVERSIDE BASIN AREA IN RIVERSIDE COUNTY
WHICH IS TRIBUTARY TO THE RIVERSIDE NARROWS**

CHAPTER VI

EXTRACTIONS FROM THE PORTION OF RIVERSIDE BASIN AREA IN RIVERSIDE COUNTY WHICH IS TRIBUTARY TO THE RIVERSIDE NARROWS

Extractions

The extractions from that portion of the Riverside Basin area in Riverside County which is tributary to the Riverside Narrows for use within Riverside County for the calendar year 1989 have been verified by the Watermaster as 35,865 acre-feet. The individual work sheets are included in Report of Watermaster, Volume 4-1989 entitled *Verified Extractions from Riverside Basin Area Within Riverside County* and are summarized in Table No. 6 following.

TABLE NO. 6

**VERIFIED EXTRACTIONS FROM THE RIVERSIDE BASIN AREA
IN RIVERSIDE COUNTY FOR USE IN RIVERSIDE COUNTY
(All Values in Acre-Feet)**

Calendar Year	Total Verified Extractions	Base Right for Use in Riverside County
Five-Year Base Period 1959-63 Avg.	29,633	29,633
1971	30,942 ¹	29,633
1972	37,804 ²	29,633
1973	33,094	29,633
1974	38,304 ²	29,633
1975	28,285	29,633
1976	31,565	29,633
1977	28,226	29,633
1978	24,878 ³	29,633
1979	25,512	29,633
1980	30,206 ⁴	29,633
1981	30,243 ⁴	29,633
1982	20,365 ⁵	29,633
1983	22,991 ⁵	29,633
1984	32,466 ⁶	29,633
1985	23,970 ⁹	29,633
1986	24,549 ⁷	29,633
1987	24,885 ⁸	29,633
1988	25,220 ¹⁰	29,633
1989	35,865 ²	29,633

¹ Amount corrected during verification of 1972 extractions.

² These extractions exceeded the Base Right plus peaking allowance of 20% by 2,244 acre-feet in 1972, 2,744 acre-feet in 1974, and 305 acre-feet in 1989.

³ Amount corrected during verification of 1980 extractions.

⁴ Amount corrected during verification of 1983 extractions.

⁵ Amount corrected during verification of 1984 extractions.

⁶ Amount corrected during verification of 1985 extractions.

⁷ Amount corrected during verification of 1987 extractions.

⁸ Amount corrected during verification of 1988 extractions.

⁹ Amount corrected during verification of 1986 extractions.

¹⁰ Amount corrected during verification of 1989 extractions.

Note: See Report of Watermaster, Volume 4, Table 4.

TABLE NO. 6

**VERIFIED EXTRACTIONS FROM THE RIVERSIDE BASIN AREA
IN RIVERSIDE COUNTY FOR USE IN RIVERSIDE COUNTY
(All Values in Acre-Feet)**

Five-Year Period	Total Verified Extractions	Base Right for Use in Riverside County
Base Period 1959-63	148,165	148,165
1971-75	168,429	148,165
1972-76	169,052	148,165
1973-77	159,474	148,165
1974-78	151,258	148,165
1975-79	138,466	148,165
1976-80	140,387	148,165
1977-81	139,065	148,165
1978-82	131,204	148,165
1979-83	129,317	148,165
1980-84	136,271	148,165
1981-85	130,035	148,165
1982-86	124,341	148,165
1983-87	128,861	148,165
1984-88	131,090	148,165
1985-89	134,489	148,165

Return Flows

The Judgment provides for additional replenishment by Western if the urbanization of the Riverside Basin results in a diminution of the return flow accruing from the extractions described above and which would have otherwise accrued to the rising water at Riverside Narrows. The extent of such diminution is determined by the permanent reduction in the irrigated areas within the various water service organizations delivering water to the area as compared to the areas served at the time the Judgment was entered. To the extent that such reduction causes an increase in the urban uses requiring sewage disposal through the Riverside Treatment Plant (the effluent which bypasses the Riverside Narrows), Western may, from time to time, be required to provide replenishment. Such irrigated acreages in the Riverside Basin Area in Riverside County at the time the Judgment was entered, from which return flow was tributary to Riverside Narrows, are set forth in Table D-5 of Appendix "D" of the Judgment and are as follows:

APPENDIX D

TABLE D-5

**IRRIGATED ACREAGE IN RIVERSIDE BASIN AREA
IN RIVERSIDE COUNTY PRESENTLY TRIBUTARY TO
RIVERSIDE NARROWS WHICH UPON CONVERSION
TO URBAN USES REQUIRING SEWAGE DISPOSAL
THROUGH THE RIVERSIDE TREATMENT PLANT WILL
BE DISCHARGED TO THE RIVER BELOW
RIVERSIDE NARROWS**

<u>Entity Serving Acreage</u>	<u>Acres</u>
Gage Canal Company	1,752
Alta Mesa Water Company	65
East Riverside Water Company	926
Riverside Highland Water Company	1,173
TOTAL	3,916

The service areas of the companies listed in Table D-5 were investigated and re-mapped in August, 1988. These maps showing the 1989 irrigated acreage were

compared to the 1968 maps used to determine the acreages shown on Table D-5. This comparison indicated those lands no longer being irrigated and the present use of the converted land. Additional study of these converted lands indicated the date irrigation ceased and the date such lands were connected to a sewage disposal system discharging to the river below Riverside Narrows.

The number of dwelling units connected to the City of Riverside wastewater disposal system and a discharge unit factor of 0.22 acre-feet per year per dwelling unit was used to determine the wastewater discharged to the river from the converted lands. These data have been summarized for the years 1985 through 1989 and are shown on Table No. 7.

TABLE NO. 7

**REDUCTION IN RETURN FLOW CONTRIBUTING TO BASE FLOW
AT RIVERSIDE NARROWS
RESULTING FROM CONVERSION OF AGRICULTURAL USES
OF WATER TO DOMESTIC USES CONNECTED TO A SEWAGE SYSTEM
DISCHARGING TO THE RIVER BELOW RIVERSIDE NARROWS
(All Values in Acre-Feet)**

<u>Calendar Year</u>	<u>Gage Canal</u>	<u>Alta Mesa</u>	<u>East Riverside</u>	<u>Riverside Highland</u>	<u>Total</u>
1985	205	38	255	0	498
1986	213	38	275	0	526
1987	226	38	281	0	545
1988	249	38	281	0	568
1989	<u>249</u>	<u>38</u>	<u>282</u>	<u>0</u>	<u>569</u>
TOTAL 1985-89	1,142	190	1,374	0	2,706

Table No. 7 shows that in 1989 the reduction in return flow contributing to Base Flow at Riverside Narrows resulting from the conversion of land from agricultural use to urban uses in the Riverside Basin Area was 569 acre-feet. Western's obligation associated with the land use conversion and resulting replenishment requirements are shown on summary Tables 16 and 18.

CHAPTER VII

**EXTRACTIONS FROM THE SAN BERNARDINO BASIN AREA,
COLTON BASIN AREA AND RIVERSIDE BASIN AREA
FOR USE WITHIN WESTERN ON LANDS THAT ARE NOT
TRIBUTARY TO THE RIVERSIDE NARROWS**

CHAPTER VII

EXTRACTIONS FROM THE SAN BERNARDINO BASIN AREA, COLTON BASIN AREA AND RIVERSIDE BASIN AREA FOR USE WITHIN WESTERN ON LANDS THAT ARE NOT TRIBUTARY TO THE RIVERSIDE NARROWS

The extractions from the San Bernardino, Colton and Riverside Basin Areas which were delivered for use within Western on lands not tributary to the Riverside Narrows during the calendar year 1989 were verified by the Watermaster to be 43,591 acre-feet. Said amount is summarized by entity on Table No. 8.

The detailed work sheets for this determination are contained in Report of Watermaster, Volume 6-1989, entitled *Verified Extractions from the San Bernardino Basin Area, Colton Basin Area, and Riverside Basin Area for Use Within Western on Lands Not Tributary to the Riverside Narrows.*

TABLE NO. 8

VERIFIED EXTRACTIONS FROM
 THE SAN BERNARDINO BASIN AREA,
 THE COLTON BASIN AREA, AND THE RIVERSIDE BASIN AREA
 FOR USE WITHIN WESTERN ON LANDS THAT ARE NOT TRIBUTARY
 TO THE RIVERSIDE NARROWS
 (All Values in Acre-Feet)

Entities Within WMWD	Annual 1959-63 Average	Calendar Years				
		1985 Verified Delivery	1986 Verified Delivery	1987 Verified Delivery	1988 Verified Delivery	
City of Riverside, including Irrigation Division water extracted by the Gage Canal Company and former Riverside Water Company	23,836	24,697	25,111	24,444 ²	24,666	39,038
Meeks & Daley Water Company, Agua Mansa Water Company, and Temescal Water Company, including water received from City of Riverside	13,229	4,738 ¹	5,417	5,500	5,412	3,057
Extractions delivered by West Riverside Canal received from Twin Buttes Water Company, La Sierra Water Company, Agua Mansa Water Company, Salazar Water Company, West Riverside 350 Inch Water Company, and Jurupa Water Company	4,903	945	681 ²	671 ²	1,817 ²	833
Jurupa Community Services District	531	900	545	0	1	397
Rubidoux Community Services District	36	324	328	246	267	266
TOTAL	42,535	31,604¹	32,082²	30,861²	32,163²	43,591

Note: See Report of Watermaster, Volume 6, Table A.

¹ Amounts corrected during verification of 1986 extractions.

² Amounts corrected during verification of 1989 extractions.

CHAPTER VIII

**VERIFICATION OF EXTRACTIONS FROM THE
SAN BERNARDINO BASIN AREA AND COLTON BASIN AREA
WITHIN THE SAN BERNARDINO VALLEY MUNICIPAL WATER DISTRICT
FOR USE ON LANDS NOT WITHIN WESTERN
NOR TRIBUTARY TO THE RIVERSIDE NARROWS**

CHAPTER VIII

VERIFICATION OF EXTRACTIONS FROM THE SAN BERNARDINO BASIN AREA AND COLTON BASIN AREA WITHIN THE SAN BERNARDINO VALLEY MUNICIPAL WATER DISTRICT FOR USE ON LANDS NOT WITHIN WESTERN NOR TRIBUTARY TO THE RIVERSIDE NARROWS

Deliveries to Chino Basin

The extractions from the Colton and San Bernardino Basin Areas which were delivered for use on lands not within Western nor tributary to the Riverside Narrows (Chino Basin) during the calendar year 1989, were verified by the Watermaster to be 19,756 acre-feet. Said amount is summarized by entity on Table No. 9.

Deliveries to Areas Other Than Chino Basin

Paragraph X of the Judgment also provides for replenishment by San Bernardino Valley to the extent exports are made from the San Bernardino Basin Area for use in the Yucaipa, San Timoteo, Oak Glen, and Beaumont Basins.

The results of the verification of the base period production from the San Bernardino Basin Area indicated that such exports were not made during the five calendar years ending with 1963. The verification of production for the 1989 calendar year indicated that during 1989 San Bernardino Valley Municipal Water District diverted 1,048 acre-feet of water from Mill Creek and delivered such water to the Yucaipa Basin as shown on Table No. 9. During 1989, no water was exported to the San Timoteo, Oak Glen or Beaumont Basins.

TABLE NO. 9

**VERIFIED EXTRACTIONS FROM THE
SAN BERNARDINO BASIN AREA AND COLTON BASIN AREA
WITHIN THE SAN BERNARDINO VALLEY MUNICIPAL WATER DISTRICT
FOR USE ON LANDS NOT WITHIN WESTERN
NOR TRIBUTARY TO THE RIVERSIDE NARROWS
(All Values in Acre-Feet)**

Entities	Annual 1959-63 Average	Calendar Years				
		1985 Verified Delivery	1986 Verified Delivery	1987 Verified Delivery	1988 Verified Delivery	
Fontana Union Water Company	10,170 ¹	18,623	21,832	19,907	19,684	12,531
West San Bernardino County Water District	1,806	3,606	3,252	4,828 ³	5,742	6,079
City of Rialto	551 ¹	731	1,014	1,370	1,204	1,146
Subtotal (Delivery to Chino Basin)	12,527	22,960	26,098	26,105 ³	26,630	19,756
San Bernardino Valley Municipal Water District	0	1,063 ²	486 ²	1,527 ²	1,800 ²	1,048 ²
Subtotal (Delivery to areas other than Chino Basin)	0	1,063	486	1,527	1,800	1,048
TOTAL	12,527¹	24,023	26,584	27,632³	28,430	20,804

¹ Amount corrected during verification of 1973 deliveries.

² Water diverted from Mill Creek and delivered to the Yucaipa Regional Park or Wilson Spreading Basins by SBVMWD.

³ Amount corrected during verification of 1988 deliveries.

Note: See Report of Watermaster, Volume 7, Table B.

CHAPTER IX

**ANNUAL ACCOUNTING OF EXTRACTIONS
DELIVERIES, AND REPLENISHMENT OBLIGATIONS**

CHAPTER IX

ANNUAL ACCOUNTING OF EXTRACTIONS, DELIVERIES, AND REPLENISHMENT OBLIGATIONS

The Judgment requires the annual determination of extractions from the San Bernardino, Colton, and Riverside Basin Areas by Plaintiffs as well as Non-Plaintiffs, and further requires that a determination be made as to that portion of such extractions delivered to each of the service areas tributary to the Riverside Narrows as well as the deliveries to those areas not tributary to the Riverside Narrows. A comparison of the annual extractions and deliveries with the verified five-year Base Period amounts provides the basis for the annual accounting of replenishment obligations, if any, which accrue by reason of production or deliveries in excess of such amounts.

Plaintiffs' Extractions from San Bernardino Basin Area

The Judgment specifically defines the Adjusted Right of the City of Riverside, Gage Canal Company, Riverside Highland Water Company, Agua Mansa Water Company, Meeks and Daley Water Company and the Regents of University of California to produce water from the San Bernardino Basin Area for use in three specific service areas. These rights, expressed in terms of the five-year total allowable production and the maximum allowable production in any one year, are shown on Tables 10 through 13. Tables 10 through 13 also show the actual extractions for use by the Plaintiffs in the specific service areas.

In accordance with paragraph VI(b)6 of the Judgment, San Bernardino Valley Municipal Water District and Western Municipal Water District have entered into agreements on December 22, 1981, February 25, 1985, and August 21, 1985 which provide for additional extraction and exportation of water from the San Bernardino Basin Area. The 1981 agreement and its amendments provide for the City of Riverside to extract and export up to 15,000 acre-feet per year of additional water from the San Bernardino Basin Area. The agreement also sets forth certain payment provisions for such additional extractions and requires certification to the Watermaster that such provisions have been met. The footnotes on Table 10 indicate the amounts of water extracted by the City of Riverside in calendar years 1981, 1983, 1984, 1985, 1986, 1987 and 1988.

The 1981 pumping agreement was not amended for calendar year 1989, therefore, no additional water was extracted for export.

Non-Plaintiffs' Extractions from San Bernardino Basin Area

The Judgment provides that the Non-Plaintiffs as a group can produce a specific amount of water from the San Bernardino Basin Area without incurring an obligation to replenish the basin with imported water. During the period 1985 through 1989, the Non-Plaintiffs' production did exceed the Adjusted Right. (See Table 17)

A comparison of Adjusted Rights to actual production by Plaintiffs and Non-Plaintiffs for the period 1985 through 1989 is as follows:

(All Values in Acre-Feet)

	<u>Adjusted Right 1985- 1989</u>	<u>Actual Extractions</u>	<u>Difference</u>
Plaintiffs	324,310	344,331	(20,021)
Non-Plaintiffs	836,190	890,908	(54,718)
TOTAL	1,160,500	1,235,239	(74,739)

Exports to Areas Not Tributary to Riverside Narrows

The Judgment limits the amount of water that can be extracted from the various basins for use on lands that are not tributary to the Riverside Narrows. Western and San Bernardino Valley are responsible for any obligation that may result from new exports to these nontributary lands located in Riverside County and San Bernardino County, respectively.

Tables 14 and 15 indicate the Base Right and actual export for use on lands in Riverside County and San Bernardino County not tributary to the Riverside Narrows. Table 14 shows that during the period 1985 through 1989 the export by entities within Western was 42,374 acre-feet less than the Base Right.

Table 15 shows that exports from San Bernardino Valley for use in San Bernardino County exceeded the Base Right for the period 1971 through 1989 by 176,036 acre-feet. The obligation of San Bernardino Valley resulting from this new export is shown on Table 17.

The 1981 and 1985 agreements regarding extraction of additional water provide that the provisions of the Judgment related to export to areas not tributary to the Riverside Narrows shall not apply to additional water. Therefore, the additional water pumped by the City of Riverside in 1985, 1986, 1987 and 1988 has been excluded from amounts of export shown on Table 14. The additional water extracted by Non-Plaintiffs in 1985, 1987, and 1988 has not been excluded from the amount of export shown on Table 15; however, the 10,681 acre-feet, the 5,263 acre-feet and the 11,487 acre-feet of additional water extracted by Non-Plaintiffs in 1985, 1987,

and 1988, respectively, have been excluded from the computation of new export on Table 17 (See Footnotes 13, 15, and 17).

Summary of Western's Credits and Obligations

Table 16 summarizes Western's credits and obligations in the Colton and Riverside Basin Areas. The actual extractions in these areas during the five-year period 1985 through 1989 were 74,207 acre-feet less than the total five-year Base Right. This under-extraction results in extraction credits for the five-year period 1985 through 1989 as shown on Table 16.

In addition to extraction credits, Western receives credit for return flows resulting from imported water used in areas that are tributary to the Riverside Narrows. Western's accumulated credit resulting from under-extraction and return of imported water is 76,437 acre-feet.

Since actual extractions have not exceeded the Base Right during the period 1985 through 1989, Western has not incurred an excess extraction obligation. As indicated on Table 14 and as discussed in the previous section, Western has not incurred an obligation due to new exports to areas not tributary to the Riverside Narrows. However, land conversion from agricultural uses to urban uses within Western during the period 1985 through 1989 has resulted in an obligation of 2,706 acre-feet. (See Table 7) Therefore, Western's total accumulated obligation during the period 1985 through 1989 is 2,706 acre-feet.

In summary, Table 16 shows that during the five-year period 1985 through 1989 Western's accumulated credits exceeded its accumulated obligation by 73,731 acre-feet.

Summary of San Bernardino Valley's Credits and Obligations

Table 17 summarizes San Bernardino Valley's credit and obligations in the San Bernardino, Colton and Riverside Basins. Paragraph VI of the Judgment entitled *San Bernardino Basin Area Rights and Replenishment* states in part that:

San Bernardino shall also receive credit against any future replenishment obligations for all replenishment which it provides in excess of that required herein, and for any amounts which may be extracted without replenishment obligation, which in fact are not extracted.

The Judgment provides that SBVMWD can carry forward to the current five-year period credits accumulated prior thereto. Obligations incurred by SBVMWD have also been carried forward to the current five-year period. Accordingly the accumulated values shown on Tables 15 and 17 include amounts accumulated prior to 1985.

As indicated previously, the actual extractions from the San Bernardino Basin Area were greater than the Adjusted Right during the period 1985 through 1989. The actual extractions for 1989 were greater than the annual Adjusted Right; therefore, the extraction credit for 1989 was zero as shown on Table 17. San Bernardino Valley receives credit for imported water that is used for replenishment in the San Bernardino Basin Area as previously discussed. Accumulated credits for such replenishment and from the under-extraction through 1989 total 321,611 acre-feet.

Actual extractions exceeded the Adjusted Right in 1985, 1986, 1987, 1988, and 1989. Table 17 indicates an obligation related to the excess extraction in 1986 of 17,496 acre-feet and in 1989 of 7,091 acre-feet. The accumulated obligation resulting from excess extractions and new export during the period 1971 through 1989 is * acre-feet as shown on Table 17.

In summary, Table 17 shows that at the end of the five-year period 1985 through 1989 San Bernardino Valley's accumulated credits exceeded its accumulated obligations by * acre-feet.

Chapter V indicates that extractions in the Colton Basin Area and Riverside Basin Area within San Bernardino County for use in San Bernardino Valley are not limited provided that San Bernardino Valley maintains a specified minimum static water surface elevation in these Basins. During the five-year period 1985 through 1989 the actual water surface elevation remained higher than the specified minimum; therefore, no additional water is required for maintenance of these Basins.

** Committee Member Reiter can not agree with the procedure previously used to determine these amounts.*

Replenishment Requirements

Table 18 summarizes the accumulated credits and obligations of both Western and San Bernardino Valley. The credits exceeded the obligations for Western during the five-year period 1985 through 1989. The Table also indicates that if a net accumulated obligation is incurred by either party, the replenishment required by that party would be reduced by the return flow resulting from any excess extraction. Since the extraction credits exceeded the excess extraction obligations for both parties as shown on Tables 16 and 17, no credit has been allowed for excess extraction return.

In summary, Table 18 shows that Western is not required to provide additional replenishment for obligations incurred during the five-year period 1985 through 1989.

TABLE NO. 10

ANNUAL ACCOUNTING OF EXTRACTIIONS FROM THE SAN BERNARDINO BASIN AREA AND DELIVERIES TO EACH SERVICE AREA BY THE CITY OF RIVERSIDE (INCLUDING THOSE RIGHTS ACQUIRED AS SUCCESSOR TO THE RIVERSIDE WATER COMPANY AND THE GAGE CANAL COMPANY)
(All Quantities in Acre-Feet)

Calendar Year	Verified Extractions from the San Bernardino Basin Area			Delivery to San Bernardino Basin Area			Delivery to Colton Basin and Riverside Basin Areas in San Bernardino County			Delivery to Areas Outside San Bernardino Valley		
	Adjusted Right ¹	Maximum Allowable ²	Actual ³	Adjusted Right ¹	Maximum Allowable ²	Actual ³	Adjusted Right ¹	Maximum Allowable ²	Actual ³	Adjusted Right ¹	Maximum Allowable ²	Actual ³
1971	53,448 ⁴	69,482	53,882	1,462 ⁴	1,901	98	1,260 ⁴	1,638	669	50,726 ⁴	65,944	53,115
1972	52,199 ⁵	67,859	45,694	1,427	1,855	85	1,230	1,599	547	49,542 ⁵	64,405	45,062
1973	52,199 ⁵	67,859	43,022	1,427	1,855	156	1,230	1,599	512	49,542 ⁵	64,405	42,354
1974	52,199 ⁵	67,859	43,367	1,427	1,855	0	1,230	1,599	550	49,542 ⁵	64,405	42,817
1975	52,199 ⁵	67,859	47,962	1,427	1,855	0	1,230	1,599	498	49,542 ⁵	64,405	47,464
1976	52,199 ⁵	67,859	51,374	1,427	1,855	0	1,230	1,599	523	49,542 ⁵	64,405	50,851
1977	52,199 ⁵	67,859	50,999	1,427	1,855	0	1,230	1,599	346	49,542 ⁵	64,405	50,653
1978	52,199 ⁵	67,859	45,384	1,427	1,855	646	1,230	1,599	301	49,542 ⁵	64,405	44,437
1979	52,199 ⁵	67,859	52,377	1,427	1,855	0	1,230	1,599	415	49,542 ⁵	64,405	51,962
1980	52,199 ⁵	67,859	50,756	1,427	1,855	383	1,230	1,599	-0-	49,542 ⁵	64,405	50,373
1981	52,199 ⁵	67,859	52,157 ⁶	1,427	1,855	724	1,230	1,599	-0-	49,542 ⁵	64,405	51,433 ⁶
1982	52,199 ⁵	67,859	49,599	1,427	1,855	162	1,230	1,599	-0-	49,542 ⁵	64,405	49,437
1983	52,199 ⁵	67,859	46,064 ⁷	1,427	1,855	335	1,230	1,599	-0-	49,542 ⁵	64,405	45,729 ⁷
1984	52,199 ⁵	67,859	58,906 ⁸	1,427	1,855	32	1,230	1,599	-0-	49,542 ⁵	64,405	58,874 ⁸
1985	52,199 ⁵	67,859	63,073 ⁹	1,427	1,855	59	1,230	1,599	-0-	49,542 ⁵	64,405	63,014 ⁹
1986	52,199 ⁵	67,859	59,979 ¹⁰	1,427	1,855	437	1,230	1,599	-0-	49,542 ⁵	64,405	59,542 ¹⁰
1987	52,199 ⁵	67,859	57,841 ¹¹	1,427	1,855	334	1,230	1,599	-0-	49,542 ⁵	64,405	57,507 ¹¹
1988	52,199 ⁵	67,859	64,512 ¹²	1,427	1,855	815	1,230	1,599	-0-	49,542 ⁵	64,405	63,697 ¹²
1989	52,199 ⁵	67,859	50,784	1,427	1,855	28	1,230	1,599	-0-	49,542 ⁵	64,405	50,756

See Report of Watermaster, Volume 1A, Table No. 3.

¹ Adjusted Right as determined and reported to the Court in the Annual Report of the Western-San Bernardino Watermaster for Calendar Year 1971 in Table No. 9, page 27.

² Maximum Allowable for any one year, not to exceed 130% of Adjusted Right.

³ Actual verified extractions from Table No. 3 of Watermaster Report.

⁴ Adjusted Right was not effective until January 1, 1972; thus the Base Right for 1971 is as shown in Appendix B, Table B-1 of the Judgment.

⁵ See Footnote 2 of Table on Page 20.

⁶ Includes 1,148 acre-feet of additional extraction which are allowable under provisions of the December 22, 1981 Western-San Bernardino agreement prepared in accordance with paragraph VI(b)6 of the Judgment.

⁷ Includes 76 acre-feet of additional extraction which are allowable under provisions of the December 22, 1981 Western-San Bernardino agreement.

⁸ Includes 9,332 acre-feet of additional extraction which are allowable under provisions of the December 22, 1981 Western-San Bernardino agreement.

⁹ Includes 13,472 acre-feet of additional extraction which are allowable under provisions of the February 25, 1985 and the August 21, 1985 Western-San Bernardino agreements prepared in accordance with paragraph VI(b)6 of the Judgment.

¹⁰ Includes 10,000 acre-feet of additional extraction which are allowable under provisions of the December 22, 1981 Western-San Bernardino agreement.

¹¹ Includes 7,965 acre-feet of additional extraction which are allowable under provisions of May 20, 1987 amendment to the December 22, 1981 Western-San Bernardino agreement.

¹² Includes 14,201 acre-feet of additional extraction which are allowable under provisions of January 20, 1988 amendment to the December 22, 1981 Western-San Bernardino agreement.

Note: Annual Accounting of Extractions as required in Paragraphs V and VI of the Judgment.

TABLE NO. 10

FIVE-YEAR PERIOD ACCOUNTING OF EXTRACTIIONS FROM THE SAN BERNARDINO BASIN AREA AND DELIVERIES TO EACH SERVICE AREA BY THE CITY OF RIVERSIDE (INCLUDING THOSE RIGHTS ACQUIRED AS SUCCESSOR TO THE RIVERSIDE WATER COMPANY AND THE GAGE CANAL COMPANY) (All Quantities in Acre-Feet)

Calendar Years	Verified Extractions from the San Bernardino Basin Area			Delivery to San Bernardino Basin Area			Delivery to Colton Basin and Riverside Basin Areas in San Bernardino County			Delivery to Areas Outside San Bernardino Valley		
	Adjusted Right ¹	Maximum Allowable ²	Actual ³	Adjusted Right ¹	Maximum Allowable ²	Actual ³	Adjusted Right ¹	Maximum Allowable ²	Actual ³	Adjusted Right ¹	Maximum Allowable ²	Actual ³
1971-75	262,244 ⁴	262,244	233,927	7,170	7,170	339	6,180	6,180	2,776	248,894	248,894	230,735
1972-76	260,995	260,995	231,419	7,135	7,135	241	6,150	6,150	2,630	247,710	247,710	228,548
1973-77	260,995	260,995	236,724	7,135	7,135	156	6,150	6,150	2,429	247,710	247,710	234,139
1974-78	260,995	260,995	239,086	7,135	7,135	646	6,150	6,150	2,218	247,710	247,710	236,222
1975-79	260,995	260,995	248,096	7,135	7,135	646	6,150	6,150	2,083	247,710	247,710	245,367
1976-80	250,995	260,995	250,890	7,135	7,135	1,029	6,150	6,150	1,585	247,710	247,710	248,276
1977-81	260,995	260,995	251,673	7,135	7,135	1,753	6,150	6,150	1,062	247,710	247,710	248,858
1978-82	260,995	260,995	249,125 ⁵	7,135	7,135	1,915	6,150	6,150	716	247,710	247,710	246,494 ⁵
1979-83	260,995	260,995	249,805 ⁵	7,135	7,135	1,604	6,150	6,150	415	247,710	247,710	247,786 ⁵
1980-84	260,995	260,995	256,258 ⁶	7,135	7,135	1,636	6,150	6,150	-0-	247,710	247,710	254,622 ⁶
1981-85	260,995	260,995	245,771 ⁷	7,135	7,135	1,312	6,150	6,150	-0-	247,710	247,710	244,459 ⁷
1982-86	260,995	260,995	244,741 ⁸	7,135	7,135	1,025	6,150	6,150	-0-	247,710	247,710	243,716 ⁸
1983-87	260,995	260,995	245,018 ⁹	7,135	7,135	1,197	6,150	6,150	-0-	247,710	247,710	243,821 ⁹
1984-88	260,995	260,995	249,341 ¹⁰	7,135	7,135	1,631	6,150	6,150	-0-	247,710	247,710	247,664 ¹⁰
1985-89	260,995	260,995	250,551 ¹¹	7,135	7,135	1,673	6,150	6,150	-0-	247,710	247,710	248,878 ¹¹

Excess Extraction 1985-89 (10,444)* (5,462)* (6,150)* 1,168 *

1 Adjusted Right as determined and reported to the Court in the Annual Report of the Western-San Bernardino Watermaster for Calendar Year 1971 in Table No. 9, page 27.
 2 Maximum allowable for the five-year period is the same as the five-year-period Adjusted Right.
 3 Actual verified extractions from Table No. 3 of Watermaster Report.
 4 Adjusted Right was not effective until January 1, 1972; thus the Adjusted Right for the period 1971-75 is more than the Adjusted Right for subsequent five-year periods.
 5 Excludes the 1,148 acre-feet in 1981 of allowable additional extraction. See Footnote 6 on Page 44.
 6 Excludes the 1,148 acre-feet in 1981 and the 76 acre-feet in 1983 of allowable additional extraction. See Footnotes 6 & 7 on Page 44.
 7 Excludes the 1,148 acre-feet in 1981, the 76 acre-feet in 1983, the 9,332 acre-feet in 1984 and the 13,472 acre-feet in 1985 of allowable additional extraction.
 8 See Footnotes 6, 7, 8, and 9 on Page 44.
 9 Excludes the 76 acre-feet in 1983, the 9,332 acre-feet in 1984, the 13,472 acre-feet in 1985, and the 10,000 acre-feet in 1986 of allowable additional extraction.
 10 Excludes the 76 acre-feet in 1983, the 9,332 acre-feet in 1984, the 13,472 acre-feet in 1985, the 10,000 acre-feet in 1986, and the 7,965 acre-feet in 1987 of allowable additional extraction. See Footnotes 7, 8, 9, and 10 on Page 44.
 11 Excludes the 9,332 acre-feet in 1984, the 13,472 acre-feet in 1985, the 10,000 acre-feet in 1986, the 7,965 acre-feet in 1987, and the 14,201 acre-feet in 1988 of allowable additional extraction. See Footnotes 8, 9, 10, 11, and 12 on Page 44.
 * Parentheses indicate that actual extractions are less than Adjusted Right.

TABLE NO. 11
 ANNUAL ACCOUNTING OF EXTRACTIIONS FROM THE SAN BERNARDINO BASIN AREA
 AND DELIVERIES TO EACH SERVICE AREA BY RIVERSIDE HIGHLAND WATER COMPANY
 (All Quantities in Acre-Feet)

Calendar Year	Verified Extractions from the San Bernardino Basin Area		Delivery to San Bernardino Basin Area		Delivery to Colton Basin and Riverside Basin Areas in San Bernardino County		Delivery to Areas Outside San Bernardino Valley	
	Adjusted Right ¹	Maximum Allowable ²	Adjusted Right ¹	Maximum Allowable ²	Adjusted Right ¹	Maximum Allowable ²	Adjusted Right ¹	Maximum Allowable ²
1971	4,399 ⁴	5,719	-1 ⁻⁴	-0-	2,509 ⁴	3,262	1,890 ⁴	2,457
1972	4,294	5,582	-0-	-0-	2,449	3,184	1,845	2,398
1973	4,294	5,582	-0-	-0-	2,449	3,184	1,845	2,398
1974	4,294	5,582	-0-	-0-	2,449	3,184	1,845	2,398
1975	4,294	5,582	-0-	-0-	2,449	3,184	1,845	2,398
1976	4,294	5,582	-0-	-0-	2,449	3,184	1,845	2,398
1977	4,294	5,582	-0-	-0-	2,449	3,184	1,845	2,398
1978	4,294	5,582	-0-	-0-	2,449	3,184	1,845	2,398
1979	4,294	5,582	-0-	-0-	2,449	3,184	1,845	2,398
1980	4,294	5,582	-0-	-0-	2,449	3,184	1,845	2,398
1981	4,294	5,582	-0-	-0-	2,449	3,184	1,845	2,398
1982	4,294	5,582	-0-	-0-	2,449	3,184	1,845	2,398
1983	4,294	5,582	-0-	-0-	2,449	3,184	1,845	2,398
1984	4,294	5,582	-0-	-0-	2,449	3,184	1,845	2,398
1985	4,294	5,582	-0-	-0-	2,449	3,184	1,845	2,398
1986	4,294	5,582	-0-	-0-	2,449	3,184	1,845	2,398
1987	4,294	5,582	-0-	-0-	2,449	3,184	1,845	2,398
1988	4,294	5,582	-0-	-0-	2,449	3,184	1,845	2,398
1989	4,294	5,582	-0-	-0-	2,449	3,184	1,845	2,398

See Report of Watermaster, Volume 1A, Table No. 3.

¹ Adjusted Right as determined and reported to the Court in the Annual Report of the Western-San Bernardino Watermaster for Calendar Year 1971 in Table No. 9, page 27.

² Maximum Allowable for any one year, not to exceed 130% of Adjusted Right.

³ Actual verified extractions from Table No. 3 of Watermaster Report.

⁴ Adjusted Right was not effective until January 1, 1972; thus the Base Right for 1971 is as shown in Appendix B, Table B-1 of the Judgment.

Note: Annual Accounting of Extractions as required in Paragraphs V and VI of the Judgment.

TABLE NO. 11
 FIVE-YEAR PERIOD ACCOUNTING OF EXTRACTIONS FROM THE SAN BERNARDINO BASIN AREA
 AND DELIVERIES TO EACH SERVICE AREA BY RIVERSIDE HIGHLAND WATER COMPANY
 (All Quantities in Acre-Feet)

Calendar Years	Verified Extractions from the San Bernardino Basin Area		Delivery to San Bernardino Basin Area		Delivery to Colton Basin and Riverside Basin Areas in San Bernardino County		Delivery to Areas Outside San Bernardino Valley		
	Adjusted Right ¹	Maximum Allowable ²	Adjusted Right ¹	Maximum Allowable ²	Adjusted Right ¹	Maximum Allowable ²	Adjusted Right ¹	Maximum Allowable ²	
1971-75	21,575 ⁴	21,575	20,853	-0-	12,305	12,305	10,365	9,270	10,388
1972-76	21,470	21,470	21,360	-0-	12,245	12,245	10,027	9,225	11,333
1973-77	21,470	21,470	20,411	-0-	12,245	12,245	9,608	9,225	10,803
1974-78	21,470	21,470	18,249	-0-	12,245	12,245	8,908	9,225	9,341
1975-79	21,470	21,470	17,530	-0-	12,245	12,245	8,704	9,225	8,826
1976-80	21,470	21,470	16,498	-0-	12,245	12,245	8,762	9,225	7,736
1977-81	21,470	21,470	15,583	-0-	12,245	12,245	8,863	9,225	6,720
1978-82	21,470	21,470	14,795	-0-	12,245	12,245	8,818	9,225	5,977
1979-83	21,470	21,470	16,606	-0-	12,245	12,245	10,085	9,225	6,521
1980-84	21,470	21,470	17,996	-0-	12,245	12,245	10,975	9,225	7,021
1981-85	21,470	21,470	17,631	-0-	12,245	12,245	10,893	9,225	6,738
1982-86	21,470	21,470	18,771	-0-	12,245	12,245	10,872	9,225	7,899
1983-87	21,470	21,470	19,895	-0-	12,245	12,245	11,326	9,225	8,569
1984-88	21,470	21,470	21,509	-0-	12,245	12,245	11,237	9,225	10,272
1985-89	21,470	21,470	21,431	-0-	12,245	12,245	10,534	9,225	10,897

Excess Extraction 1985-89 (39)* (1,711)* 1,672

1 Adjusted Right as determined and reported to the court in the Annual Report of the Western-San Bernardino Watermaster for Calendar Year 1971 in Table No. 9, page 27.
 2 Maximum Allowable for the five-year period is the same as the five-year-period Adjusted Right.
 3 Actual verified extractions from Table No. 3 of Watermaster Report.
 4 Adjusted Right was not effective until January 1, 1972; thus the Adjusted Right for the period 1971-75 is more than the Adjusted Right for subsequent five-year periods.
 *Parentheses indicate that actual extractions are less than Adjusted Right.

TABLE NO. 12
 ANNUAL ACCOUNTING OF EXTRactions FROM THE SAN BERNARDINO BASIN AREA
 AND DELIVERIES TO EACH SERVICE AREA BY
 AGUA-MANSA WATER COMPANY AND MEEKS & DALEY WATER COMPANY
 (All Quantities in Acre-Feet)

Calendar Year	Verified Extractions from the San Bernardino Basin Area		Delivery to San Bernardino Basin Area		Delivery to Colton Basin and Riverside Basin Areas in San Bernardino County		Delivery to Areas Outside San Bernardino Valley				
	Adjusted Right ¹	Maximum Allowable ²	Adjusted Right ¹	Maximum Allowable ²	Adjusted Right ¹	Maximum Allowable ²	Adjusted Right ¹	Maximum Allowable ²			
1971	8,026 ⁴	10,434	2,902	2,902	0-0 ⁴	0-0	325 ⁴	424	7,700 ⁴	10,010	2,519
1972	7,833	10,183	3,527	3,527	0-0	0-0	318	413	7,515	9,770	3,150
1973	7,833	10,183	2,979	2,979	0-0	0-0	318	413	7,515	9,770	2,729
1974	7,833	10,183	4,504	4,504	0-0	0-0	318	413	7,515	9,770	4,258
1975	7,833	10,183	3,950	3,950	0-0	0-0	318	413	7,515	9,770	3,782
1976	7,833	10,183	5,393	5,393	0-0	0-0	318	413	7,515	9,770	5,211
1977	7,833	10,183	4,220	4,220	0-0	0-0	318	413	7,515	9,770	4,074
1978	7,833	10,183	2,254	2,254	0-0	0-0	318	413	7,515	9,770	2,093
1979	7,833	10,183	3,930	3,930	0-0	0-0	318	413	7,515	9,770	3,764
1980	7,833	10,183	2,333	2,333	0-0	0-0	318	413	7,515	9,770	2,010
1981	7,833	10,183	3,092	3,092	0-0	0-0	318	413	7,515	9,770	2,734
1982	7,833	10,183	3,716	3,716	0-0	0-0	318	413	7,515	9,770	3,547
1983	7,833	10,183	2,651	2,651	0-0	0-0	318	413	7,515	9,770	2,406
1984	7,833	10,183	5,165	5,165	0-0	0-0	318	413	7,515	9,770	4,932
1985	7,833	10,183	5,385	5,385	0-0	0-0	318	413	7,515	9,770	5,175
1986	7,833	10,183	5,570	5,570	0-0	0-0	318	413	7,515	9,770	5,336
1987	7,833	10,183	4,914	4,914	0-0	0-0	318	413	7,515	9,770	4,721
1988	7,833	10,183	4,966	4,966	0-0	0-0	318	413	7,515	9,770	4,733
1989	7,833	10,183	5,392	5,392	0-0	0-0	318	413	7,515	9,770	5,152

See Report of Watermaster, Volume 1A, Table No. 3.

¹ Adjusted Right as determined and reported to the Court in the Annual Report of the Western-San Bernardino Watermaster for Calendar Year 1971 in Table No. 9, page 27.

² Maximum Allowable for any one year, not to exceed 130% of Adjusted Right.

³ Actual verified extractions from Table No. 3 of Watermaster Report.

⁴ Adjusted Right was not effective until January 1, 1972; thus the Base Right for 1971 is as shown in Appendix B, Table B-1 of the Judgment.

Note: Annual Accounting of Extractions as required in Paragraphs V and VI of the Judgment.

TABLE NO. 12
 FIVE-YEAR PERIOD ACCOUNTING OF EXTRACTIONS FROM THE SAN BERNARDINO BASIN AREA
 AND DELIVERIES TO EACH SERVICE AREA BY
 AGUA-MANSA WATER COMPANY AND MEEKS & DALEY WATER COMPANY
 (All Quantities in Acre-Feet)

Calendar Years	Verified Extractions from the San Bernardino Basin Area		Delivery to San Bernardino Basin Area		Delivery to Colton Basin and Riverside Basin Areas in San Bernardino County		Delivery to Areas Outside San Bernardino Valley			
	Adjusted Right ¹	Maximum Allowable ²	Adjusted Right ¹	Maximum Allowable ²	Adjusted Right ¹	Maximum Allowable ²	Adjusted Right ¹	Maximum Allowable ²		
1971-75	39,358 ⁴	39,358	17,862	-0-	1,598	1,598	1,424	37,760	Actual ³	16,438
1972-76	39,165	39,165	20,353	-0-	1,590	1,590	1,223	37,575	Actual ³	19,130
1973-77	39,165	39,165	21,046	-0-	1,590	1,590	992	37,575	Actual ³	20,054
1974-78	39,165	39,165	20,321	-0-	1,590	1,590	903	37,575	Actual ³	19,418
1975-79	39,165	39,165	19,747	-0-	1,590	1,590	823	37,575	Actual ³	18,924
1976-80	39,165	39,165	18,130	-0-	1,590	1,590	978	37,575	Actual ³	17,152
1977-81	39,165	39,165	15,829	-0-	1,590	1,590	1,154	37,575	Actual ³	14,675
1978-82	39,165	39,165	15,325	-0-	1,590	1,590	1,177	37,575	Actual ³	14,148
1979-83	39,165	39,165	15,722	-0-	1,590	1,590	1,261	37,575	Actual ³	14,461
1980-84	39,165	39,165	16,957	-0-	1,590	1,590	1,328	37,575	Actual ³	15,629
1981-85	39,165	39,165	20,009	-0-	1,590	1,590	1,215	37,575	Actual ³	18,794
1982-86	39,165	39,165	22,487	-0-	1,590	1,590	1,091	37,575	Actual ³	21,396
1983-87	39,165	39,165	23,685	-0-	1,590	1,590	1,115	37,575	Actual ³	22,570
1984-88	39,165	39,165	26,000	-0-	1,590	1,590	1,103	37,575	Actual ³	24,897
1985-89	39,165	39,165	26,227	-0-	1,590	1,590	1,110	37,575	Actual ³	25,117

Excess Extraction 1985-89 (12,938)*

(480)*

(12,458)*

1 Adjusted Right as determined and reported to the Court in the Annual report of the Western-San Bernardino Watermaster for Calendar Year 1971, Table No. 9, page 27.
 2 Maximum Allowable for the five-year period is the same as the five-year-period Adjusted Right.
 3 Actual verified extractions from Table No. 3 of Watermaster Report.
 4 Adjusted Right was not effective until January 1, 1972; thus the Adjusted Right for the period 1971-75 is more than the Adjusted Right for subsequent five-year periods.
 *Parentheses indicate that actual extractions are less than Adjusted Right.

TABLE NO. 13
 ANNUAL ACCOUNTING OF EXTRACTIIONS FROM THE SAN BERNARDINO BASIN AREA
 AND DELIVERIES TO EACH SERVICE AREA BY
 THE REGENTS OF UNIVERSITY OF CALIFORNIA
 (All Quantities in Acre-Feet)

Calendar Year	Verified Extractions from the San Bernardino Basin Area		Delivery to San Bernardino Basin Area		Delivery to Colton Basin and Riverside Basin Areas in San Bernardino County		Delivery to Areas Outside San Bernardino Valley	
	Adjusted Right ¹	Maximum Allowable ²	Adjusted Right ¹	Maximum Allowable ²	Adjusted Right ¹	Maximum Allowable ²	Adjusted Right ¹	Maximum Allowable ²
1971	581 ⁴	755	-0- ⁴	-0-	-0- ⁴	-0-	581 ⁴	755
1972	536 ⁵	697	-0-	-0-	-0-	-0-	536 ⁵	697
1973	536 ⁵	697	-0-	-0-	-0-	-0-	536 ⁵	697
1974	536 ⁵	697	-0-	-0-	-0-	-0-	536 ⁵	697
1975	536 ⁵	697	-0-	-0-	-0-	-0-	536 ⁵	697
1976	536 ⁵	697	-0-	-0-	-0-	-0-	536 ⁵	697
1977	536 ⁵	697	-0-	-0-	-0-	-0-	536 ⁵	697
1978	536 ⁵	697	-0-	-0-	-0-	-0-	536 ⁵	697
1979	536 ⁵	697	-0-	-0-	-0-	-0-	536 ⁵	697
1980	536 ⁵	697	-0-	-0-	-0-	-0-	536 ⁵	697
1981	536 ⁵	697	-0-	-0-	-0-	-0-	536 ⁵	697
1982	536 ⁵	697	-0-	-0-	-0-	-0-	536 ⁵	697
1983	536 ⁵	697	-0-	-0-	-0-	-0-	536 ⁵	697
1984	536 ⁵	697	-0-	-0-	-0-	-0-	536 ⁵	697
1985	536 ⁵	697	-0-	-0-	-0-	-0-	536 ⁵	697
1986	536 ⁵	697	-0-	-0-	-0-	-0-	536 ⁵	697
1987	536 ⁵	697	-0-	-0-	-0-	-0-	536 ⁵	697
1988	536 ⁵	697	-0-	-0-	-0-	-0-	536 ⁵	697
1989	536 ⁵	697	-0-	-0-	-0-	-0-	536 ⁵	697

See Report of Watermaster, Volume 1A, Table No. 3.

¹ Adjusted Right as determined and reported to the Court in the Annual Report of the Western-San Bernardino Watermaster for Calendar Year 1971 in Table No. 9, page 27.

² Maximum Allowable for any one year, not to exceed 130% of Adjusted Right.

³ Actual verified extractions from Table No. 3 of Watermaster Report.

⁴ Adjusted Right was not effective until January 1, 1972; thus the Base Right for 1971 is as shown in Appendix B, Table B-1 of the Judgment.

⁵ See Footnote 2 of Table on Page 20.

Note: Annual Accounting of Extractions as required in Paragraphs V and VI of the Judgment.

TABLE NO. 13
FIVE-YEAR PERIOD ACCOUNTING OF EXTRACTIONS FROM THE SAN BERNARDINO BASIN AREA
AND DELIVERIES TO EACH SERVICE AREA BY
THE REGENTS OF UNIVERSITY OF CALIFORNIA
(All Quantities in Acre-Feet)

Calendar Years	Verified Extractions from the San Bernardino Basin Area		Delivery to San Bernardino Basin Area		Delivery to Colton Basin and Riverside Basin Areas in San Bernardino County		Delivery to Areas Outside San Bernardino Valley		
	Adjusted Right ¹	Maximum Allowable ²	Adjusted Right ¹	Maximum Allowable ²	Adjusted Right ¹	Maximum Allowable ²	Adjusted Right ¹	Maximum Allowable ²	
1971-75	2,725 ⁴	2,725	-0-	-0-	-0-	-0-	2,725	2,725	1,143
1972-76	2,680	2,680	-0-	-0-	-0-	-0-	2,680	2,680	1,169
1973-77	2,680	2,680	-0-	-0-	-0-	-0-	2,680	2,680	1,017
1974-78	2,680	2,680	-0-	-0-	-0-	-0-	2,680	2,680	961
1975-79	2,680	2,680	-0-	-0-	-0-	-0-	2,680	2,680	777
1976-80	2,680	2,680	-0-	-0-	-0-	-0-	2,680	2,680	605
1977-81	2,680	2,680	-0-	-0-	-0-	-0-	2,680	2,680	503
1978-82	2,680	2,680	-0-	-0-	-0-	-0-	2,680	2,680	464
1979-83	2,680	2,680	-0-	-0-	-0-	-0-	2,680	2,680	281
1980-84	2,680	2,680	-0-	-0-	-0-	-0-	2,680	2,680	198
1981-85	2,680	2,680	-0-	-0-	-0-	-0-	2,680	2,680	191
1982-86	2,680	2,680	-0-	-0-	-0-	-0-	2,680	2,680	96
1983-87	2,680	2,680	-0-	-0-	-0-	-0-	2,680	2,680	243
1984-88	2,680	2,680	-0-	-0-	-0-	-0-	2,680	2,680	422
1985-89	2,680	2,680	-0-	-0-	-0-	-0-	2,680	2,680	484
Excess Extraction 1985-89		(2,196)*	-0-	-0-	-0-	-0-		(2,196)*	

1 Adjusted Right as determined and reported to the Court in the Annual Report of the Western-San Bernardino Watermaster for Calendar Year 1971 in Table No. 9, page 27.
 2 Maximum Allowable for the five-year period is the same as the five-year-period Adjusted Right.
 3 Actual verified extractions from Table No. 3 of Watermaster Report.
 4 Adjusted Right was not effective until January 1, 1972; thus the Adjusted Right for the period 1971-75 is more than the Adjusted Right for subsequent five-year periods.
 *Parentheses indicate that actual extractions are less than Adjusted Right.

TABLE NO. 14

ANNUAL ACCOUNTING FOR
 WESTERN MUNICIPAL WATER DISTRICT
 EXPORT OF EXTRACTIONS FROM SAN BERNARDINO BASIN AREA
 COLTON BASIN AREA, AND RIVERSIDE BASIN AREA
 FOR USE WITHIN WESTERN ON LANDS THAT ARE NOT TRIBUTARY
 TO THE RIVERSIDE NARROWS
 (All Values in Acre-Feet)

	Calendar Years				
	1985	1986	1987	1988	1989
EXPORTS					
Base Right	42,535	42,535	42,535	42,535	42,535
Actual Export ¹	31,604	32,082	30,861	32,163	43,591
ACCUMULATED EXPORT	31,604	63,686	94,547	126,710	170,301
OBLIGATIONS					
New Export ²	(10,931)	(10,453)	(11,674)	(10,372)	1,056
ACCUMULATED NEW EXPORT	(10,931)	(21,384)	(33,058)	(43,430)	(42,374)

¹ See Table 8 of Watermaster Report.

² Actual Export minus Base Right, Parentheses indicate that the Actual Export is less than the Base Right.

TABLE NO. 15

ANNUAL ACCOUNTING FOR
 SAN BERNARDINO VALLEY MUNICIPAL WATER DISTRICT
 EXPORT OF EXTRACTIONS FROM SAN BERNARDINO BASIN AREA
 AND COLTON BASIN AREA FOR USE ON LANDS
 NOT WITHIN WESTERN NOR TRIBUTARY
 TO THE RIVERSIDE NARROWS
 (All Values in Acre-Feet)

	Calendar Years				
	1985	1986	1987	1988	1989
EXPORTS					
Adjusted Right	12,527	12,527	12,527	12,527	12,527
Actual Export ¹	24,023	26,584	27,632	28,430	20,804
ACCUMULATED EXPORT	310,599 ³	337,183	364,815	393,245	414,049
OBLIGATIONS					
New Export ²	11,496 ⁴	14,057	15,105 ⁵	15,903 ⁶	8,277
ACCUMULATED NEW EXPORT	122,694 ³	136,751	151,856	167,759	176,036

¹ See Table 9 of Watermaster Report.

² Actual Export minus Adjusted Right.

³ Accumulated values beginning in 1985 include amounts accumulated through 1984.

⁴ Includes 10,681 acre-feet of additional water extracted under provisions of the February 25, 1985 and August 21, 1985 Western-San Bernardino agreements prepared in accordance with paragraph VI(b)6 of the Judgment.

⁵ Includes 5,263 acre-feet of additional water extracted under provisions of the May 20, 1987 amendment to the December 22, 1981 Western-San Bernardino agreement prepared in accordance with paragraph VI(b)6 of the Judgment.

⁶ Includes 11,487 acre-feet of additional water extracted under provisions of the January 20, 1988 amendment to the December 22, 1981 Western-San Bernardino agreement prepared in accordance with paragraph VI(b)6 of the Judgment.

TABLE NO. 16

ANNUAL ACCOUNTING FOR
 WESTERN MUNICIPAL WATER DISTRICT
 EXTRACTIONS FROM COLTON BASIN AREA
 AND RIVERSIDE BASIN AREA
 IN RIVERSIDE AND SAN BERNARDINO COUNTIES
 FOR USE OUTSIDE SAN BERNARDINO VALLEY
 (All Values in Acre-Feet)

	Calendar Years				
	1985	1986	1987	1988	1989
EXTRACTIONS					
Base Right ¹	54,099	54,099	54,099	54,099	54,099
Actual Extractions ¹	37,415	34,840	34,154	35,852	54,027
ACCUMULATED EXTRACTIONS	37,415	72,255	106,409	142,261	196,288
CREDITS					
Extraction ²	16,684	19,259	19,945	18,247	72
Return from imported water	533	502	505	310	380
Total Credits	17,217	19,761	20,450	18,557	452
ACCUMULATED CREDITS	17,217	36,978	57,428	75,985	76,437
OBLIGATIONS					
Excess Extractions ³	0	0	0	0	0
New Export ⁴	0	0	0	0	0
Land Use Conversion ⁵	498	526	545	568	569
Total Obligations	498	526	545	568	569
ACCUMULATED OBLIGATIONS	498	1,024	1,569	2,137	2,706
NET ACCUMULATED (CREDIT) OR OBLIGATION	(16,719)	(35,954)	(55,859)	(73,848)	(73,731)

¹ See Tables 4, 5, and 6.

² Amounts which may be extracted without replenishment obligation, which in fact are not extracted, Equal to Base Right minus Actual Extraction.

³ Actual Extraction minus Base Right.

⁴ See Table 14. Note that New Export is shown as zero when Accumulated Export is less than Base Right.

⁵ See Table 7.

TABLE NO. 17

**ANNUAL ACCOUNTING FOR
SAN BERNARDINO VALLEY MUNICIPAL WATER DISTRICT
EXTRACTIONS FROM THE SAN BERNARDINO BASIN AREA**
(All Values in Acre-Feet)

	Calendar Years				
	1985	1986	1987	1988	1989
EXTRACTIONS					
Adjusted Right ¹	167,238	167,238	167,238	167,238	167,238
Actual Extractions ¹	177,919 ¹²	184,734	172,501 ¹⁴	181,425 ¹⁶	174,329
ACCUMULATED EXTRACTIONS	2,371,797⁵	2,556,531	2,729,032	2,910,457	3,084,786
CREDITS					
Extraction ²	-0-	-0-	-0-	-0-	-0-
Replenishment	1,156 ⁷	-0- ⁸	9,776 ⁹	5,461 ¹⁰	4,454 ¹¹
Total Credits	1,156	-0-	9,776	5,461	4,454
ACCUMULATED CREDITS	301,920⁵	301,920	311,696	317,157	321,611
OBLIGATIONS					
Excess Extractions ³	-0- ¹³	17,496	-0- ¹⁵	-0- ¹⁷	7,091
New Export ⁴	815 ¹³	14,057	9,842 ¹⁵	* ¹⁷	*
Total Obligations	815	31,553	9,842	*	*
ACCUMULATED OBLIGATIONS	130,984⁵	162,537	172,379	*	*
NET ACCUMULATED (CREDIT) OR OBLIGATIONS	(170,936)⁵	(139,383)	(139,317)	*	*

¹ See Table 2.

² Amounts which may be extracted without replenishment obligation, which in fact are not extracted. Equal to Adjusted Right minus Actual Extraction.

³ Actual Extraction minus Adjusted Right.

⁴ See Table 15.

⁵ Accumulated values beginning in 1984 include amounts accumulated through 1983.

⁶ This number not used.

⁷ Total import of State Project Water by SBVMWD was 7,390 acre-feet. However, 2,701 acre-feet of this amount were delivered directly, and 3,533 acre-feet were delivered into Colton Basin for replenishment.

⁸ Total import of State Project Water by SBVMWD was 6,421 acre-feet. However, 1,441 acre-feet of this amount were delivered directly, and 4,980 acre-feet were delivered into Colton Basin for replenishment.

⁹ Total import of State Project Water by SBVMWD was 18,750 acre-feet. However, 6,037 acre-feet of this amount were delivered directly, and 2,937 acre-feet were delivered into Colton Basin for replenishment.

¹⁰ Total import of State Project Water by SBVMWD was 21,386 acre-feet. However, 7,641 acre-feet of this amount were delivered directly, and 8,284 acre-feet were delivered into Colton Basin for replenishment.

¹¹ Total import of State Project Water by SBVMWD was 20,782 acre-feet. However, 11,735 acre-feet of this amount were delivered directly, and 4,593 acre-feet were delivered into Colton Basin for replenishment.

¹² Includes 10,681 acre-feet of additional water extracted under provisions of the February 25, 1985 and August 21, 1985 Western-San Bernardino agreements prepared in accordance with paragraph VI(b)6 of the Judgment.

¹³ Excludes 10,681 acre-feet of additional water extracted and exported under provisions of the February 25, 1985 and August 21, 1985 Western-San Bernardino agreements prepared in accordance with paragraph VI(b)6 of the Judgment.

¹⁴ Includes 5,263 acre-feet of additional water extracted under provisions of the May 20, 1987 amendment to the December 22, 1981 Western-San Bernardino agreements prepared in accordance with paragraph VI(b)6 of the Judgment.

¹⁵ Excludes 5,263 acre-feet of additional water extracted and exported under provisions of the May 20, 1987 amendment to the December 22, 1981 Western-San Bernardino agreements prepared in accordance with paragraph VI(b)6 of the Judgment.

¹⁶ Includes 11,487 acre-feet of additional water extracted under provisions of the January 20, 1988 amendment to the December 22, 1981 Western-San Bernardino agreements prepared in accordance with paragraph VI(b)6 of the Judgment.

¹⁷ Excludes 11,487 acre-feet of additional water extracted and exported under provisions of the January 20, 1988 amendment to the December 22, 1981 Western-San Bernardino agreements prepared in accordance with paragraph VI(b)6 of the Judgment.

* Committee Member Reiter can not agree with the procedure previously used to determine this amount.

TABLE NO. 18

SUMMARY OF REPLENISHMENT OBLIGATIONS
 WESTERN AND SAN BERNARDINO VALLEY
 FIVE-YEAR PERIOD 1985 THROUGH 1989
 (All Values in Acre-Feet)

WESTERN MUNICIPAL WATER DISTRICT

	<u>San Bernardino Basin Area</u>	<u>Colton and Riverside Basins</u>
Accumulated Credits ¹	(See Tables 10-13)	76,437
Accumulated Obligations ¹	--	2,706
Net Accumulated (Credit) or Obligation	--	(73,731)
Excess Extraction Return Credit ²	--	--
REPLENISHMENT REQUIRED	--	--

SAN BERNARDINO VALLEY MUNICIPAL WATER DISTRICT

	<u>San Bernardino Basin Area</u>	<u>Colton Basin and Riverside Basin in San Bernardino County</u>
Accumulated Credits ³	321,611 ⁴	33,096
Accumulated Obligations ³	* 4	--
Net Accumulated (Credit) or Obligation ³	* 4	(33,096)
Excess Extraction Return Credit ²	--	--
REPLENISHMENT REQUIRED	*	--

¹ Reference Table 16 for Colton and Riverside Basins.

² When a net accumulated obligation exists, excess extraction returns are computed as 36% of the excess extraction and are subtracted from the net accumulated obligation to determine the required replenishment.

³ Reference Table 17.

⁴ Includes amounts accumulated prior to 1985.

* Committee Member Reiter can not agree with the procedure previously used to determine this amount.