

**WESTERN - SAN BERNARDINO WATERMASTER
FOR**

WESTERN MUNICIPAL WATER DISTRICT et al.

vs.

EAST SAN BERNARDINO COUNTY WATER DISTRICT et al.

CASE NO. 78426 - COUNTY OF RIVERSIDE

VOLUME 1 - 2005

**VERIFIED EXTRACTIONS FROM THE
SAN BERNARDINO BASIN AREA
FOR**

CALENDAR YEARS 1959-1963 & 2001-2005

By Non-Plaintiffs For Use Within San Bernardino County

**ANNUAL ACCOUNTING
FOR INDIVIDUAL WELLS**

August 1, 2007

WATERMASTER

Robert L. Reiter

John V. Rossi

REPORT OF WATERMASTER

Western Municipal Water District of Riverside County et al.
Plaintiffs

vs.

East San Bernardino County Water District et al.
Defendants

Superior Court of Riverside County

Case No. 78426

Volume 1-2005

VERIFIED EXTRACTIONS FROM THE

SAN BERNARDINO BASIN AREA

By Non-Plaintiffs For Use Within San Bernardino County

FOR

CALENDAR YEARS 1959-1963 & 2001-2005

ANNUAL ACCOUNTING

FOR INDIVIDUAL WELLS

AUGUST 1, 2007

WATERMASTER

Robert L.Reiter
John V. Rossi

VOLUME 1 - 2005

TABLE OF CONTENTS

	Page
INTRODUCTION.....	i
SAN BERNARDINO BASIN AREA, CROSS INDEX BY OWNER.....	1
SAN BERNARDINO BASIN AREA, CROSS INDEX BY STATE WELL NUMBER.....	23
SAN BERNARDINO BASIN AREA, CROSS INDEX BY RECORDATION NUMBER.....	45
CHANGE IN OWNERSHIP FROM BASE PERIOD.....	67
HISTORICAL FOOTNOTES - VERIFIED EXTRactions BY NON-PLANTIFFS WHO HAVE FILED WITH SWRCB.....	77
HISTORICAL FOOTNOTES - VERIFIED EXTRactions BY NON-PLANTIFFS WHO HAVE NOT FILED WITH SWRCB.....	84
<u>TABLE NO. 1</u>	
EXTRactions BY OWNERS (NON-PLANTIFFS) WHICH HAVE RECORDATION FILINGS WITH THE STATE WATER RESOURCES CONTROL BOARD.....	86
<u>TABLE NO. 2</u>	
EXTRactions BY OWNERS (NON-PLANTIFFS) WHICH HAVE NOT FILED WITH THE STATE WATER RESOURCES CONTROL BOARD.....	118
<u>TABLE NO. 3</u>	
SUMMARY OF EXTRactions (FILED AND NON-FILED) FROM SAN BERNARDINO BASIN AREA BY NON-PLANTIFFS FOR USE WITHIN SAN BERNARDINO COUNTY.....	132
<u>TABLE NO. 4</u>	
LYTLE CREEK VERIFICATION OF EXTRactions FOR CALENDAR YEARS 1959-1963 & 2001-2005.....	142
<u>TABLE NO. 5</u>	
MILL CREEK VERIFICATION OF EXTRactions FOR CALENDAR YEARS 2001-2005.....	152

TABLE NO. 6

SANTA ANA RIVER VERIFICATION OF EXTRACTIONS FOR CALENDAR YEARS 2001-2005.....	157
--	-----

TABLE NO. 7

SUMMARY OF REPORTED EXTRACTIONS FROM LYTLE CREEK, MILL CREEK, AND SANTA ANA RIVER.....	162
---	-----

TABLE NO. 8

SUMMARY OF PRODUCTION FROM SAN BERNARDINO BASIN AREA AND CORRECTION FOR VERIFIED DIVERSIONS OF MAJOR STREAMFLOWS.....	163
---	-----

PLATE NO. 1

SCHEMATIC DIAGRAM OF LYTLE CREEK DIVERSION FACILITIES AND CONDUITS.....	164
--	-----

PLATE NO. 1A

LOCATION MAP, LYTLE CREEK DIVERSIONS.....	165
---	-----

PLATE NO. 2

SCHEMATIC DIAGRAM OF MILL CREEK DIVERSION FACILITIES AND CONDUITS.....	166
---	-----

PLATE NO. 3

SCHEMATIC DIAGRAM OF SANTA ANA RIVER DIVERSION FACILITIES AND CONDUITS.....	167
--	-----

PLATE NO. 3A

LOCATION MAP, SANTA ANA RIVER AND MILL CREEK DIVERSIONS.....	168
---	-----

VOLUME 1-2005

VERIFIED EXTRACTIONS
FROM THE SAN BERNARDINO BASIN AREA
BY NON-PLAINTIFFS FOR USE WITHIN
SAN BERNARDINO COUNTY FOR CALENDAR YEARS
1959-1963 & 2001-2005

INTRODUCTION

The provisions of Paragraphs V(b) and VI(c) of the Judgment in Case No. 78426 entered April 17, 1969, entitled "San Bernardino Valley Replenishment," provide as follows:

V(b) "The total actual average annual extractions from the San Bernardino Basin Area by entities other than Plaintiffs for use within San Bernardino County for the five-year period ending with 1963 are assumed to be 165,407 acre-feet; the correct figure shall be determined by the Watermaster as herein provided."

VI(c) "San Bernardino Valley shall provide imported water for replenishment of the San Bernardino Basin Area at least equal to the amount by which extractions therefrom for use within San Bernardino County exceed during any five-year period the sum of: (a) five times the total average annual extractions determined under Paragraph V(b) hereof, adjusted as may be required by the natural safe yield of the San Bernardino Basin Area; and (b) any new conservation to which users within San Bernardino Valley are entitled. Such replenishment shall be supplied in the year following any five-year period; provided that during the first five-year period, San Bernardino Valley shall supply annual amounts on account of its obligations hereunder, and such amounts shall be not less than fifty percent of the gross amount of excess extractions in the previous year."

Compliance with these provisions of the Judgment requires an annual accounting of the total actual extractions of surface and groundwater within the San Bernardino Basin Area. Included in this Volume 1-2005 is the verified accounting of such production by non-plaintiff owners for the calendar year 2005. The verified production for the five-year base period ending with 1963 and the verified production for calendar years 2001, 2002, 2003, and 2004 are also included.

Three indexes are included which provide a cross index by Owner's Name, State Water Resources Control Board Well Recordation Number, and State Well Number. In addition, and where known, each index shows the local designation of each well and the groundwater basin in which the well is located.

Tables No. 1 and No. 2 in this report list the individual wells by the owner for each year in the five-year base period ending in 1963, the five-year base period average, the extractions for the years 2001 through 2005, the five-year average for that period and the owner's total annual verified extractions. Table No. 1 lists the wells upon which filings have been made with the State Water Resources Control Board, or, beginning in Calendar Year 2005, the Western - San Bernardino Watermaster, and Table No. 2 lists the wells upon which no filings have been made.

Table No. 3 is a summary of the verified extractions, by owner, as presented in Tables No. 1 and No. 2.

Table No. 4 contains the total verified Lytle Creek stream diversions by Fontana Union Water Company, West Valley Water District, City of Rialto, City of San Bernardino and Mount Vernon Water Company. The total verified Lytle Creek stream diversion takes into account, and excludes, the return flow to Lytle Creek from the Fontana Power House afterbay.

Table No. 5 of this report contains the verification of the Mill Creek stream diversions by month and Table No. 6 contains the verification of the Santa Ana River stream diversions by month.

Table No. 7 shows the reported diversions by entity from the major streams in San Bernardino Basin Area, namely, Lytle Creek, Mill Creek and Santa Ana River. Schematic diagrams of the diversion works on each of these three major streams are shown on Plates 1, 2, and 3.

The total Verified Production of ground and surface water within the San Bernardino Basin Area is shown on Table 8.

The total of the verified extractions of water from the San Bernardino Basin Area by non-plaintiff owners for the calendar year 2005 is 190,220 acre-feet as shown on Table 8.

SAN BERNARDINO BASIN AREA,

CROSS INDEX BY OWNER

**WESTERN - SAN BERNARDINO WATERMASTER
VERIFIED PRODUCTION DATA - NON PLAINTIFFS
CROSS INDEX BY OWNER
SAN BERNARDINO BASIN**

OWNER	WELL TYPE	RECRDTN NUMBER	STATE WELL NUMBER	LOCAL DESIGNATION	YEAR CLOSED	-----CALENDAR YEAR EXTRACTIONS-----					
						2001	2002	2003	2004	2005	AVG
7TH AVE WELL	W	3601121	01S/02W-31F	1	1979	0	0	0	0	0	0
AHMANSON RANCH	W	0000002	01S/04W-27H		1988	0	0	0	0	0	0
ALLISON FARMS	W	3600418	01S/03W-19G	LUGONIA		814	863	428	596	507	642
ANDERSON, W.D.	W	0000003	01N/04W-25R		1999	0	0	0	0	0	0
ARMSTRONG, DOUGLAS	W	3600076	01S/03W-17G	2	1971	0	0	0	0	0	0
ARNOLD RANCH	W	0000004	01N/03W-34H		1978	0	0	0	0	0	0
ARROWHEAD COUNTRY CLUB	W	3601925	01N/04W-23E	1		436	487	485	493	415	463
ARROWHEAD WATER & POWER	D	0000155	01N/04W-14C	W TWIN CRK		50	50	50	50	50	50
ARROWHEAD WATER & POWER	D	3601811	01N/04W-14A	EAST TWIN	1981	100	100	100	100	100	100
ARROWHEAD WATER & POWER	D	3601979	01N/04W-14A	EAST TWIN	1981	0	0	0	0	0	0
ARROYO VERDE MUTUAL WATER COMPANY	W	3602068	01S/04W-01A02S		2005	0	0	0	0	0	0
ARROYO VERDE MUTUAL WATER COMPANY	W	3602069	01S/04W-01A		2005	0	0	0	0	0	0
ATCHISON TOPEKA & SANTA FE RAILWAY	W	3600178	01S/04W-08F02S	3	1980	0	0	0	0	0	0
ATCHISON TOPEKA & SANTA FE RAILWAY	W	3600179	01S/04W-08F	4	1980	0	0	0	0	0	0
B M I FUNDS	W	3600107	01S/03W-21P01S	COLTON 1	1966	0	0	0	0	0	0
BALCOM,	W	0000005	01S/04W-11M		1999	0	0	0	0	0	0
BALDWIN,	W	0000006	01N/03W-34K		1978	0	0	0	0	0	0
BARNO, JOHN	W	3602079	01S/03W-03F	1	1982	0	0	0	0	0	0
BARRIER,	W	0000007	01S/04W-22B		2004	0	0	0	0	0	0
BARTON DEVELOPMENT	W	3601748	01S/03W-18H01S	CALIF	1978	0	0	0	0	0	0
BARTON DEVELOPMENT	W	3601748-	01S/03W-19A01S	CALIF	1996	0	0	0	0	0	0
BARTON DEVELOPMENT	W	3603554	01S/03W-19A01S	CALIF ST		808	806	420	420	393	569
BASE LINE WELL COMPANY	W	3600456	01N/03W-33R02S	1	1959	0	0	0	0	0	0
BASELINE GARDENS MUTUAL WATER COMPANY	W	3600457	01N/04W-35J02S	1 STANDBY	1992	0	0	0	0	0	0
BASELINE GARDENS MUTUAL WATER COMPANY	W	3600458	01N/04W-36M01S	PS & B 2		0	0	0	0	0	0
BASELINE GARDENS MUTUAL WATER COMPANY	W	3602528	01N/04W-35R01S	#3-7251 BARTON ST		449	448	446	423	350	423
BASELINE GARDENS MUTUAL WATER COMPANY	W	3604012	01N/01W-35R	WELL #4						0	0
BASELINE LAUNDRY	W	0000008	01N/03W-31Q		1990	0	0	0	0	0	0
BASELINE LAUNDRY	W	0000082	01N/03W-31Q		1990	0	0	0	0	0	0
BATCHELOR,	W	0000009	01N/04W-14R			1	1	1	1	1	1
BATCHELOR,	D	0000010	01N/04W-14R			1	1	1	1	1	1
BEAR VALLEY MUTUAL WATER COMPANY	W	3600021	01N/02W-26H	SANTA A1		140	58	114	67	0	76
BEAR VALLEY MUTUAL WATER COMPANY	W	3600022	01N/02W-26H	SA #2	1998	0	0	0	0	0	0
BEAR VALLEY MUTUAL WATER COMPANY	W	3600023	01S/03W-24C	JUDSON1		0	0	0	0	0	0
BEAR VALLEY MUTUAL WATER COMPANY	W	3600024	01S/02W-19D	WABASH 2	1974	0	0	0	0	0	0
BEAR VALLEY MUTUAL WATER COMPANY	W	3600025	01N/03W-29R01S	PALM AV3	1977	0	0	0	0	0	0
BEAR VALLEY MUTUAL WATER COMPANY	D	3600027	01N/02W-10N		1974	0	0	0	0	0	0

**WESTERN - SAN BERNARDINO WATERMASTER
 VERIFIED PRODUCTION DATA - NON PLAINTIFFS
 CROSS INDEX BY OWNER
 SAN BERNARDINO BASIN**

OWNER	WELL TYPE	RECRDTN NUMBER	STATE WELL NUMBER	LOCAL DESIGNATION	YEAR CLOSED	-----CALENDAR YEAR EXTRACTIONS-----					
						2001	2002	2003	2004	2005	AVG
BEAR VALLEY MUTUAL WATER COMPANY	D	3600028	01S/02W-04N	SAR DIV - RED TUNNEL		26,301	23,458	12,633	11,227	12,516	17,227
BEAR VALLEY MUTUAL WATER COMPANY	W	3601585	01S/03W-23A03S	SBDNO AV 1		0	0	0	0	0	0
BELL, EUGENE	W	3600449	01S/03W-20A		1978	20	30	30	30	30	28
BERMAN, BUD	W	0000011	01S/04W-02K	OLD WELL	1962	0	0	0	0	0	0
BERMAN, BUD	W	0000012	01S/04W-02J			0	0	0	0	0	0
BERMAN, BUD	W	3602007	01S/04W-02K	2		4	5	4	10	0	5
BLISS,	W	0000013	01S/02W-22E		1988	0	0	0	0	0	0
BLUE BANNER COMPANY	W	3602531	01S/02W-09L03S	TUNNEL DIV	1985	100	100	100	100	100	100
BLUE GOOSE GROWERS INC	W	3602529	01S/02W-09P02S	GRNSPOT 6	1980	0	0	0	0	0	0
BLUE GOOSE GROWERS INC	W	3602530	01S/02W-09L02S	BLOCK 11	1980	0	0	0	0	0	0
BOUCHER,	W	0000014	01N/04W-14J			1	1	1	1	1	1
BREAK, ALLEN ESTATE	W	0000015	01S/03W-31A			0	0	0	0	1	0
BRISTOL RANCH	W	3601631	01N/03W-34C02S	1	1972	0	0	0	0	0	0
BROOKSIDE DAIRY INC	W	3600036	01S/03W-33D	1	1989	0	0	0	0	0	0
BROOKSIDE PLAZA	W	3602917	01S/03W-33D01S	STATER BROS PLAZA		10	13	12	11	14	12
BUOYE WELL	W	3602062	01S/02W-29N	1	1977	0	0	0	0	0	0
CALIF DEPT OF MENTAL HEALTH- PLANT OPERAT	W	3600923	01N/03W-32C01S	PATTON 1	1972	0	0	0	0	0	0
CALIF DEPT OF MENTAL HEALTH- PLANT OPERAT	W	3600924	01N/03W-29M01S	PATTON 2	1978	0	0	0	0	0	0
CALIF DEPT OF MENTAL HEALTH- PLANT OPERAT	W	3600924-	01N/03W-29M	2A		381	478	189	72	148	254
CALIF DEPT OF MENTAL HEALTH- PLANT OPERAT	W	3600929	01N/03W-31K02S	PATTON 8	1967	0	0	0	0	0	0
CALIF DEPT OF MENTAL HEALTH- PLANT OPERAT	W	3600931	01N/03W-29N01S	PATTON10		0	42	103	55	40	48
CALIF DEPT OF MENTAL HEALTH- PLANT OPERAT	W	3601930	01N/03W-32C02S	PATTON11		0	0	0	0	0	0
CALIF DEPT OF MENTAL HEALTH- PLANT OPERAT	W	3602381	01N/03W-29M	14		172	185	190	243	69	172
CALIFORNIA STATE UNIVERSITY, SAN BERNARDI	W	3602712	01N/04W-08P01S	ELLENA BROS.	2004	0	0	0	0	0	0
CANYON RANCH	W	3600160	01S/03W-32G01S	GUNTER		331	200	0	0	0	106
CARDIFF FARMS MUTUAL WATER COMPANY	W	3600973	01S/04W-12D	1	1991	0	0	0	0	0	0
CARDIFF FARMS MUTUAL WATER COMPANY	W	3601619	01S/04W-12D	2	1991	0	0	0	0	0	0
CARPENTER,	W	0000016	01S/04W-22B		1971	0	0	0	0	0	0
CARTER, JAMES	W	3602241	01S/03W-20F03S	ALMOND		60	60	63	60	43	57
CEMEX CONSTRUCTION MATERIALS, L.P.	W	3601420	01S/03W-09E	ALABAMA 2		180	174	178	184	189	181
CEMEX CONSTRUCTION MATERIALS, L.P.	W	3603653	01S/03W-10J	ORANGE STREET		1,115	1,081	1,000	2,010	2,046	1,450
CHARLES, J. J.	W	3600815	01S/03W-06L		1959	0	0	0	0	0	0
CITY CREEK WATER COMPANY	D	3600681	01N/03W-27M	CITY CREEK	2000	0	0	0	0	0	0
CLIFFSIDE RANCH	W	0000017	01S/03W-03F		1978	0	0	0	0	0	0
COGBILL, CLINTON L.	W	3601628	01S/02W-09Q	2		50	50	50	50	50	50
COLTON, CITY OF	W	3601250	01S/04W-08F10S	4	1982	0	0	0	0	0	0
COLTON, CITY OF	W	3601251	01S/04W-08R05S	5	2002	0	0	0	0	0	0

**WESTERN - SAN BERNARDINO WATERMASTER
VERIFIED PRODUCTION DATA - NON PLAINTIFFS
CROSS INDEX BY OWNER
SAN BERNARDINO BASIN**

OWNER	WELL TYPE	RECRDTN NUMBER	STATE WELL NUMBER	LOCAL DESIGNATION	YEAR CLOSED	-----CALENDAR YEAR EXTRACTIONS-----					
						2001	2002	2003	2004	2005	AVG
COLTON, CITY OF	W	3601252	01S/04W-05R	6	1972	0	0	0	0	0	0
COLTON, CITY OF	W	3601253	01S/04W-08Q01S	7		783	446	0	0	0	246
COLTON, CITY OF	W	3601254	01S/04W-08F08S	8		137	385	360	165	0	209
COLTON, CITY OF	W	3601256	01S/04W-09N	PLUNGE12	1980	0	0	0	0	0	0
COLTON, CITY OF	W	3601257	01S/04W-08F07S	13		434	1,095	652	691	773	729
COLTON, CITY OF	W	3601258	01S/04W-08R	14	2002	363	0	0	0	0	73
COLTON, CITY OF	W	3601260	01S/04W-08F01S	16		260	727	789	684	862	664
COLTON, CITY OF	W	3601262	01S/04W-08C02S	BARNHL 18	1980	0	0	0	0	0	0
COLTON, CITY OF	W	3602405	01S/04W-08C04S	19		995	851	139	0	410	479
COLTON, CITY OF	W	3602498	01S/04W-08R07S	NO 6B	2002	0	0	0	0	0	0
COLTON, CITY OF	W	3602793	01S/04W-08F15S	WELL 21		1,340	1,918	1,412	534	2,320	1,505
COLTON, CITY OF	W	3603704	01S/04W-08R	26		1,027	1,995	2,003	1,096	0	1,224
COLTON, CITY OF	W	3604006	01S/04W-08R	#27					1,787	682	494
COLTON, CITY OF	W	3604007	01S/04W-08F	#28					888	568	291
CONEJO RANCHOS MUTUAL WATER COMPANY	W	3601186	01N/04W-36F03S	1	1957	0	0	0	0	0	0
COOK CANYON	D	0000018	01N/03W-27R			0	0	0	0	0	0
CRAFTON WATER COMPANY	W	3600272	01S/02W-29N	5TH AVE, # 1		167	620	0	118	58	193
CRAFTON WATER COMPANY	W	3600313	01S/02W-29N01S	NYE	1967	0	0	0	0	0	0
CRAFTON WATER COMPANY	W	3602186	01S/02W-21L02S	2-GARNET/ZANJA		38	23	0	0	23	17
CRAM RANCH ASSOCIATES	W	3600241	01S/03W-03Q	1-HOME	1991	20	20	20	20	20	20
CRAM-PATTERSON WELL	W	3600188	01S/02W-16C	CRAMPAT2		338	520	405	403	389	411
CRYSTAL SPRINGS	W	0000020	02S/02W-06D			1	1	1	1	1	1
DANGERMOND, JACK	W	0000078	01S/02W-28M		2005	2	2	2	2	0	2
DANGERMOND, JACK	D	0000079	01S/02W-28M	SPRING DIV.		1	1	1	1	1	1
DANGERMOND, JACK	W	3602188	01S/02W-29L	RANCHO LADERA-ESRI		0	0	0	0	0	0
DANIELS RANCH	W	3602550	01S/03W-17R04S	ALABAMA ST		150	150	150	150	150	150
DANIELS, DON	W	0000175	01S/03W-19J		1973	0	0	0	0	0	0
DANIELS, HAROLD	W	0000022	01S/03W-17R	RANCH	1973	0	0	0	0	0	0
DANIELS, HAROLD	W	0000023	01S/03W-17C	DOMEST. WELL	2005	1	1	1	1	0	1
DEER PARK LLC	W	3601632	02S/03W-05A02S	CLOCK CYN		0	0	0	0	0	0
DEL ROSA MUTUAL WATER COMPANY	W	3601809	01N/04W-26H	GOLDNAV1	1967	0	0	0	0	0	0
DEL ROSA MUTUAL WATER COMPANY	W	3601810	01N/04W-23E	PRKSDE 2	1981	0	0	0	0	0	0
DEVORE WATER COMPANY	W	3602382	02N/05W-28D	1	1957	0	0	0	0	0	0
DEVORE WATER COMPANY	W	3602383	02N/05W-28C02S	2A		226	286	177	193	75	191
DEVORE WATER COMPANY	W	3602384	02N/05W-28C03S	3		31	38	84	65	29	49
DEVORE WATER COMPANY	W	3602385	02N/05W-20H	MIDDLEMAN FALLS CK		11	10	6	7	9	9
DEVORE WATER COMPANY	W	3602386	02N/05W-21E	LETHIN SP		29	17	23	23	24	23

**WESTERN - SAN BERNARDINO WATERMASTER
VERIFIED PRODUCTION DATA - NON PLAINTIFFS
CROSS INDEX BY OWNER
SAN BERNARDINO BASIN**

OWNER	WELL TYPE	RECRDTN NUMBER	STATE WELL NUMBER	LOCAL DESIGNATION	YEAR CLOSED	-----CALENDAR YEAR EXTRACTIONS-----					
						2001	2002	2003	2004	2005	AVG
DEVORE WATER COMPANY	D	3602387	02N/05W-22E	E KIMBARK		36	26	44	29	97	46
DEVORE WATER COMPANY	W	3602388	02N/05W-21G	KIMBARK		226	82	150	126	23	121
DEVORE WATER COMPANY	D	3602389	02N/05W-22N	HOPPER	1968	0	0	0	0	0	0
DEVORE WATER COMPANY	D	3602390	02N/05W-28B	SANTA FE	1968	0	0	0	0	0	0
DEVORE WATER COMPANY	D	3602391	02N/05W-28D	CASADY	1968	0	0	0	0	0	0
DEVORE WATER COMPANY	W	3602428	02N/05W-33E01S	4		58	58	30	34	9	38
DILLSON MUTUAL WATER COMPANY	W	0000025	01N/04W-24C	DILLSON AVE	1969	0	0	0	0	0	0
DILLSON MUTUAL WATER COMPANY	W	0000026	01N/04W-13P	HARRISON CYN		0	0	0	0	0	0
DILLSON MUTUAL WATER COMPANY	W	0000173	01N/04W-24C	CISCO WELL		0	0	0	0	0	0
DONGLO DAIRY	W	0000021	01S/04W-11F		1947	0	0	0	0	0	0
EAST BARTON WATER COMPANY	W	3600608	01S/03W-28B01S	BARTON	1971	0	0	0	0	0	0
EAST HIGHLAND RANCH	D	0000028	01S/02W-06Q	TUNNEL DIVERSION		1	1	0	0	0	0
EAST HIGHLAND RANCH	W	3600598	01S/03W-02L	NEW 1	1997	0	0	0	0	0	0
EAST HIGHLAND RANCH	W	3600604	01S/02W-07B	RANNEY	1986	0	0	0	0	0	0
EAST HIGHLAND RANCH	D	3600605	01N/03W-35G	PLUNGE CK		0	0	0	0	0	0
EAST HIGHLAND RANCH	D	3600606	01N/03W-35K	ELDER GULCH		0	0	0	0	0	0
EAST HIGHLAND RANCH	W	3600607	01S/03W-02L01S	SMALL	1978	0	0	0	0	0	0
EAST HIGHLAND RANCH	W	3600607-	01S/03W-02L02S	WELL 3	1991	0	0	0	0	0	0
EAST HIGHLAND RANCH	D	3602474	01N/03W-25Q	PLUNGE/BOX SPRING	2004	80	80	0	0	0	32
EAST HIGHLANDS ORANGE COMPANY	D	0000029	01N/03W-35B	BOX SPRING	1980	0	0	0	0	0	0
EAST PIONEER MUTUAL WELL COMPANY	W	3602224	01S/03W-13P		1991	0	0	0	0	0	0
EAST VALLEY WATER DISTRICT	W	0000030	01N/03W-30C	PLANT NO 36	1958	0	0	0	0	0	0
EAST VALLEY WATER DISTRICT	W	0000032	01S/03W-04P	PLANT NO 43	2005	0	0	0	0	0	0
EAST VALLEY WATER DISTRICT	W	0000033	01S/03W-05R	PLANT NO 44	2005	0	0	0	0	0	0
EAST VALLEY WATER DISTRICT	W	0000034	01N/03W-31A	PLANT NO 45	2005	0	0	0	0	0	0
EAST VALLEY WATER DISTRICT	W	0000035	01S/03W-05Q	PLANT NO 46	2005	0	0	0	0	0	0
EAST VALLEY WATER DISTRICT	W	0000036	01N/04W-36H	PLANT NO 52	2005	0	0	0	0	0	0
EAST VALLEY WATER DISTRICT	W	0000037	01S/03W-06Q	PLANT NO 69	2005	0	0	0	0	0	0
EAST VALLEY WATER DISTRICT	W	0000038	01N/03W-31D	PLANT NO 70	2005	0	0	0	0	0	0
EAST VALLEY WATER DISTRICT	W	0000039	01S/03W-06E	PLANT NO 71	2005	0	0	0	0	0	0
EAST VALLEY WATER DISTRICT	W	0000040	01S/03W-06B	PLANT NO 72	2005	0	0	0	0	0	0
EAST VALLEY WATER DISTRICT	W	0000041	01S/03W-06C	PLANT NO 74	2005	0	0	0	0	0	0
EAST VALLEY WATER DISTRICT	W	0000042	01S/04W-02L	PLANT NO 75	2005	0	0	0	0	0	0
EAST VALLEY WATER DISTRICT	W	0000043	01S/03W-06P	PLANT NO 78	2005	0	0	0	0	0	0
EAST VALLEY WATER DISTRICT	W	0000044	01S/03W-05Q	PLANT NO 80	2005	0	0	0	0	0	0
EAST VALLEY WATER DISTRICT	W	0000045	01S/03W-06M	PLANT NO 81	2005	0	0	0	0	0	0
EAST VALLEY WATER DISTRICT	W	0000046	01S/03W-06Q	PLANT NO 83	2005	0	0	0	0	0	0

**WESTERN - SAN BERNARDINO WATERMASTER
VERIFIED PRODUCTION DATA - NON PLAINTIFFS
CROSS INDEX BY OWNER
SAN BERNARDINO BASIN**

OWNER	WELL TYPE	RECRDTN NUMBER	STATE WELL NUMBER	LOCAL DESIGNATION	YEAR CLOSED	-----CALENDAR YEAR EXTRACTIONS-----					
						2001	2002	2003	2004	2005	AVG
EAST VALLEY WATER DISTRICT	W	0000047	01S/03W-03N	PLANT NO 84	2005	0	0	0	0	0	0
EAST VALLEY WATER DISTRICT	W	0000048	01N/04W-25D	PLANT NO 85	2005	0	0	0	0	0	0
EAST VALLEY WATER DISTRICT	W	0000049	01S/03W-03N	PLANT NO 93	2005	0	0	0	0	0	0
EAST VALLEY WATER DISTRICT	W	0000050	01S/03W-05J	PLANT NO 95	2005	0	0	0	0	0	0
EAST VALLEY WATER DISTRICT	W	0000051	01S/04W-01D	PLANT NO 96	2005	0	0	0	0	0	0
EAST VALLEY WATER DISTRICT	W	0000052	01S/03W-06N	PLANT NO 97	2005	0	0	0	0	0	0
EAST VALLEY WATER DISTRICT	W	0000059	01S/03W-04Q	PLANT NO 106	1974	0	0	0	0	0	0
EAST VALLEY WATER DISTRICT	W	0000076	01S/03W-06L	LANKERSHIM A	2005	0	0	0	0	0	0
EAST VALLEY WATER DISTRICT	W	0000077	01S/03W-06F	MCKINLEY ST.	2005	0	0	0	0	0	0
EAST VALLEY WATER DISTRICT	W	3600026	01S/03W-04J01S	PL 102		0	0	0	0	0	0
EAST VALLEY WATER DISTRICT	W	3600058	01S/03W-03F02S	PL 53 / EUCALYPTUS	2001	0	0	0	0	0	0
EAST VALLEY WATER DISTRICT	W	3600183	01S/04W-02A	PL 60	2003	0	0	0	0	0	0
EAST VALLEY WATER DISTRICT	W	3600220	01S/03W-01H01S	PLANT #142 / MT. H		0	292	415	286	466	292
EAST VALLEY WATER DISTRICT	W	3600221	01N/03W-30J	PL 63	2001	0	0	0	0	0	0
EAST VALLEY WATER DISTRICT	W	3600269	01N/03W-31L01S	PL 68		0	0	0	0	0	0
EAST VALLEY WATER DISTRICT	W	3600275	01N/03W-32B	PL 64	2003	0	0	0	0	0	0
EAST VALLEY WATER DISTRICT	W	3600374	01N/03W-33M01S	PL 138/PALM 1	2000	0	0	0	0	0	0
EAST VALLEY WATER DISTRICT	W	3600375	01S/03W-05D	PL 132/CULL 1	2000	0	0	0	0	0	0
EAST VALLEY WATER DISTRICT	W	3600376	01S/03W-05D03S	PL 132/CULL 2		1	1	58	689	565	263
EAST VALLEY WATER DISTRICT	W	3600377	01N/03W-27N08S	PL 134/CC1	2003	0	0	0	0	0	0
EAST VALLEY WATER DISTRICT	W	3600378	01N/03W-27N02S	PL 134/CC3	2003	0	0	0	0	0	0
EAST VALLEY WATER DISTRICT	W	3600444	01N/03W-30H01S	PL 98		0	0	0	0	0	0
EAST VALLEY WATER DISTRICT	W	3600466	01S/03W-04C	PL 48	2000	0	0	0	0	0	0
EAST VALLEY WATER DISTRICT	W	3600545	01N/03W-30J	PL 62	2003	0	0	0	0	0	0
EAST VALLEY WATER DISTRICT	W	3600643	01N/04W-25K01S	PL 66	2003	0	0	0	0	0	0
EAST VALLEY WATER DISTRICT	W	3600680	01S/03W-02J02S	PL 120 / CRAM		1,025	914	915	970	1,247	1,014
EAST VALLEY WATER DISTRICT	W	3600855	01N/03W-28PO1S	PL 54		0	0	0	0	0	0
EAST VALLEY WATER DISTRICT	W	3600864	01N/03W-19F	PL 79	2003	0	0	0	0	0	0
EAST VALLEY WATER DISTRICT	W	3600925	01S/04W-01Q01S	PL 100	2003	0	0	0	0	0	0
EAST VALLEY WATER DISTRICT	W	3600926	01S/04W-01F02S	PL 115	2003	0	0	0	0	0	0
EAST VALLEY WATER DISTRICT	W	3600927	01N/03W-31B01S	PL 116	2003	0	0	0	0	0	0
EAST VALLEY WATER DISTRICT	W	3600928	01N/03W-31L02S	PL 117	2003	0	0	0	0	0	0
EAST VALLEY WATER DISTRICT	W	3600930	01N/03W-31L03S	PL 118	2003	0	0	0	0	0	0
EAST VALLEY WATER DISTRICT	W	3600970	01N/03W-19G	PL 57	2000	0	0	0	0	0	0
EAST VALLEY WATER DISTRICT	W	3600971	01N/03W-19F	PL 58/LT SAND CK	2000	0	0	0	0	0	0
EAST VALLEY WATER DISTRICT	W	3601069	01N/03W-33M02S	CHURCH	1987	0	0	0	0	0	0
EAST VALLEY WATER DISTRICT	W	3601582	01S/04W-02R	PL 119	2003	0	0	0	0	0	0

**WESTERN - SAN BERNARDINO WATERMASTER
 VERIFIED PRODUCTION DATA - NON PLAINTIFFS
 CROSS INDEX BY OWNER
 SAN BERNARDINO BASIN**

OWNER	WELL TYPE	RECRDTN NUMBER	STATE WELL NUMBER	LOCAL DESIGNATION	YEAR CLOSED	-----CALENDAR YEAR EXTRACTIONS-----					
						2001	2002	2003	2004	2005	AVG
EAST VALLEY WATER DISTRICT	W	3601584	01N/03W-33H01S	PL 47	2003	0	0	0	0	0	0
EAST VALLEY WATER DISTRICT	W	3601639	01S/03W-03R01S	PL 146 / 2		990	1,157	13	98	131	478
EAST VALLEY WATER DISTRICT	W	3601643	01S/03W-03Q01S	PL 121	2003	1,644	16	0	0	0	332
EAST VALLEY WATER DISTRICT	W	3601653	01N/04W-36K04S	PL 1	2000	0	0	0	0	0	0
EAST VALLEY WATER DISTRICT	W	3601654	01N/04W-36K	PL 1A / FISHER	2000	0	0	0	0	0	0
EAST VALLEY WATER DISTRICT	W	3601655	01N/04W-36K05S	PL 2	2000	0	0	0	0	0	0
EAST VALLEY WATER DISTRICT	W	3601656	01N/04W-36Q01S	PL 6	2003	0	0	0	0	0	0
EAST VALLEY WATER DISTRICT	W	3601657	01S/04W-01B04S	PL 7	2000	0	0	0	0	0	0
EAST VALLEY WATER DISTRICT	W	3601658	01N/04W-36R10S	PL 8	2003	0	0	0	0	0	0
EAST VALLEY WATER DISTRICT	W	3601659	01S/03W-06H01S	PL 9	2000	0	0	0	0	0	0
EAST VALLEY WATER DISTRICT	W	3601660	01S/03W-06H04S	PL 9A		1	979	1,103	1,199	1,343	925
EAST VALLEY WATER DISTRICT	W	3601661	01S/04W-01J08S	PL 10	2003	0	0	0	0	0	0
EAST VALLEY WATER DISTRICT	W	3601662	01S/04W-02Q05S	PL 11	2000	0	0	0	0	0	0
EAST VALLEY WATER DISTRICT	W	3601663	01S/04W-02Q04S	PL 12		0	0	0	0	0	0
EAST VALLEY WATER DISTRICT	W	3601664	01S/04W-02N01S	PL 13	2003	0	0	0	0	0	0
EAST VALLEY WATER DISTRICT	W	3601665	01S/04W-01K04S	PL 14		0	0	0	0	0	0
EAST VALLEY WATER DISTRICT	W	3601666	01N/04W-36F08S	PL 16	2003	0	0	0	0	0	0
EAST VALLEY WATER DISTRICT	W	3601667	01S/03W-06A05S	PL 21	2000	0	0	0	0	0	0
EAST VALLEY WATER DISTRICT	W	3601668	01S/04W-01E02S	PL 22	2000	0	0	0	0	0	0
EAST VALLEY WATER DISTRICT	W	3601669	01N/04W-36H06S	PL 23	2000	0	0	0	0	0	0
EAST VALLEY WATER DISTRICT	W	3601670	01N/04W-26A10S	PL 24	2000	0	0	0	0	0	0
EAST VALLEY WATER DISTRICT	W	3601671	01N/04W-26A02S	PL 24A		596	425	471	247	526	453
EAST VALLEY WATER DISTRICT	W	3601672	01N/04W-25B	PL 25	2000	0	0	0	0	0	0
EAST VALLEY WATER DISTRICT	W	3601673	01N/04W-25C02S	PL 25A		628	556	196	382	436	440
EAST VALLEY WATER DISTRICT	W	3601674	01N/04W-25G01S	PL 26	2003	0	0	0	0	0	0
EAST VALLEY WATER DISTRICT	W	3601675	01N/04W-25A01S	PL 27		1	1	1	1	0	1
EAST VALLEY WATER DISTRICT	W	3601676	01S/04W-12B05S	PL 28	2000	0	0	0	0	0	0
EAST VALLEY WATER DISTRICT	W	3601677	01S/03W-05A02S	PL 31	2000	0	0	0	0	0	0
EAST VALLEY WATER DISTRICT	W	3601678	01S/03W-05B04S	PL 32	2000	0	0	0	0	0	0
EAST VALLEY WATER DISTRICT	W	3601679	01S/03W-05N05S	PL 38	2003	0	0	0	0	0	0
EAST VALLEY WATER DISTRICT	W	3601781	01S/03W-06K01S	PL35/BASELINE MUTUAL	2003	0	0	0	0	0	0
EAST VALLEY WATER DISTRICT	W	3601884	01N/03W-31C02S	PL 30	2000	0	0	0	0	0	0
EAST VALLEY WATER DISTRICT	W	3601978	01S/03W-04N01S	PL 40		0	0	0	0	0	0
EAST VALLEY WATER DISTRICT	W	3601987	01S/03W-04G02S	PL 136 / DUNKIRK 1		0	0	0	0	0	0
EAST VALLEY WATER DISTRICT	W	3602034	01S/04W-01Q08S	PL 12A		1,514	1,462	1,355	1,621	1,164	1,423
EAST VALLEY WATER DISTRICT	W	3602113	01N/03W-30N01S	PL 41		1	0	0	0	0	0
EAST VALLEY WATER DISTRICT	W	3602174	01S/04W-02A05S	PL 105 / MYERS	2000	0	0	0	0	0	0

**WESTERN - SAN BERNARDINO WATERMASTER
VERIFIED PRODUCTION DATA - NON PLAINTIFFS
CROSS INDEX BY OWNER
SAN BERNARDINO BASIN**

OWNER	WELL TYPE	RECRDTN NUMBER	STATE WELL NUMBER	LOCAL DESIGNATION	YEAR CLOSED	-----CALENDAR YEAR EXTRACTIONS-----					
						2001	2002	2003	2004	2005	AVG
EAST VALLEY WATER DISTRICT	W	3602260	01S/03W-05D06S	PL 132 / CULL#3	2004	3	1	0	0	0	1
EAST VALLEY WATER DISTRICT	W	3602274	01N/03W-30J05S	PL 39		5	4	880	853	603	469
EAST VALLEY WATER DISTRICT	W	3602337	01N/04W-26A03S	PL 24B		1,625	1,455	2,437	2,346	2,284	2,029
EAST VALLEY WATER DISTRICT	W	3602338	01S/03W-04N03S	PL 40A		2,215	2,010	1,973	1,933	1,385	1,903
EAST VALLEY WATER DISTRICT	W	3602370	01N/04W-25C04S	PL 107		613	573	741	740	419	617
EAST VALLEY WATER DISTRICT	W	3602417	01S/03W-05D07S	PL 132 / CULL #4	2004	63	2	0	0	0	13
EAST VALLEY WATER DISTRICT	W	3602560	01S/03W-04G03S	PL 136 / DUNKIRK#2		0	0	0	0	0	0
EAST VALLEY WATER DISTRICT	W	3602563	01S/04W-02Q10S	PL 11A		2,411	1,756	1,149	1,658	1,135	1,622
EAST VALLEY WATER DISTRICT	W	3602564	01S/04W-12B07S	PL 28A		3,352	3,133	3,037	2,945	2,874	3,068
EAST VALLEY WATER DISTRICT	W	3602571	01S/03W-03F02S	PL 122	2000	0	0	0	0	0	0
EAST VALLEY WATER DISTRICT	W	3602799	01S/02W-07F01S	PL 125		660	730	751	953	1,331	885
EAST VALLEY WATER DISTRICT	W	3603247	01S/03W-06P18S	PL 141		1,744	1,785	1,989	1,823	2,263	1,921
EAST VALLEY WATER DISTRICT	W	3603583	01S/03W-02N02S	PLANT 143		744	1,126	938	967	969	949
EAST VALLEY WATER DISTRICT	W	3603734	01S/03W-02P06S	PLANT 147		417	2,087	1,786	1,813	1,992	1,619
EAST VALLEY WATER DISTRICT	W	3603774	01S/03W-03R04S	146A - 7938 CHURCH				350	1,236	967	511
EAST VALLEY WATER DISTRICT	W	3692174	01S/04W-02A	PL 105	1984	0	0	0	0	0	0
EASTWOOD FARMS COMMUNITY WATER USERS	W	3602130	01S/04W-01P01S	1	2002	0	0	0	0	0	0
EASTWOOD FARMS COMMUNITY WATER USERS	W	3602131	01S/04W-01P02S	2	2002	0	0	0	0	0	0
ELLENA, JOHN B.	W	0000054	01N/04W-08N		1977	0	0	0	0	0	0
ELSGOOD,	W	0000055	01S/02W-24C			5	5	5	5	5	5
ELTINGE & GRAZIADIO	W	3600766	01S/03W-29A01S	COLTAMA	1971	0	0	0	0	0	0
FAIRVIEW WATER COMPANY	W	3600554	01S/03W-17R	FAIRVW 1		341	401	229	277	190	288
FAR WELL	W	3602020	01S/02W-20K	F A R		82	82	52	28	55	60
FARROW,	W	0000056	01S/02W-22E			5	5	5	5	5	5
FINCH,	W	0000057	01S/02W-29C	FINCH	2004	0	0	0	0	0	0
FONTANA UNION WATER COMPANY	W	3600561	01N/05W-23K01S	FU 1	1987	0	0	0	0	0	0
FONTANA UNION WATER COMPANY	W	3600562	01N/05W-22F02S	FU 3		1,047	1,185	1,084	1,034	2,899	1,450
FONTANA UNION WATER COMPANY	W	3600563	01N/05W-22C02S	FU 4		765	487	0	0	1,413	533
FONTANA UNION WATER COMPANY	W	3600566	01N/05W-15Q02S	FU 8	1962	0	0	0	0	0	0
FONTANA UNION WATER COMPANY	W	3600569	01N/05W-22A01S	FU 13		2,663	2,228	1,364	590	1,301	1,629
FONTANA UNION WATER COMPANY	W	3600579	01N/05W-22F03S	FU 24		299	221	0	1	264	157
FONTANA UNION WATER COMPANY	W	3600580	01N/05W-22F01S	FU 25		741	847	855	497	453	679
FONTANA UNION WATER COMPANY	W	3600581	01N/05W-07H01S	FU 26		353	666	931	1,075	1,063	818
FONTANA UNION WATER COMPANY	W	3600582	01N/05W-06G01S	FU 27		15	1	1	1	542	112
FONTANA UNION WATER COMPANY	W	3600585	01N/05W-16K01S	FU 32		668	655	618	706	1,047	739
FONTANA UNION WATER COMPANY	W	3600586	01N/05W-06K02S	FU 33		1,497	1,229	1,176	1,762	1,622	1,457
FONTANA UNION WATER COMPANY	W	3600588	02N/06W-26L02S	MILLER NARROWS #1	1981	0	0	0	0	0	0

**WESTERN - SAN BERNARDINO WATERMASTER
VERIFIED PRODUCTION DATA - NON PLAINTIFFS
CROSS INDEX BY OWNER
SAN BERNARDINO BASIN**

OWNER	WELL TYPE	RECRDTN NUMBER	STATE WELL NUMBER	LOCAL DESIGNATION	YEAR CLOSED	-----CALENDAR YEAR EXTRACTIONS-----					
						2001	2002	2003	2004	2005	AVG
FONTANA UNION WATER COMPANY	W	3600590	02N/06W-26L01S	MIL NAR 2	1986	0	0	0	0	0	0
FONTANA UNION WATER COMPANY	W	3600591	01N/05W-06E	BL AND FTF	1992	0	0	0	0	0	0
FONTANA UNION WATER COMPANY	W	3602727	01N/05W-15Q02S	FU 8		821	1	0	0	820	328
FRIEDEMANN, ERNEST C.	W	3600747	01N/03W-31P02S	WELL 1	1971	0	0	0	0	0	0
FRINK RANCH	W	3601131	01S/03W-30K	1	1958	0	0	0	0	0	0
GAY GROVE / LARRY JACINTO	W	3601126	01S/02W-30H	1		86	86	53	41	28	59
GENERAL AMERICAN LIFE	W	3601352	01S/03W-19N	LANGFD		30	30	180	62	62	73
GLADYSTA WELL & WATER COMPANY	W	3600182	01S/03W-20H01S	1	1978	0	0	0	0	0	0
GLADYSTA WELL & WATER COMPANY	W	3600182-	01S/03W-20H02S			273	313	219	237	269	262
GOLCONDA WATER COMPANY	W	0000058	01S/04W-13E		1969	0	0	0	0	0	0
GOLDEN BEAR FOREST PRODUCTS	W	3602127	01S/03W-15A01S	1	1991	0	0	0	0	0	0
GRANT WATER COMPANY	W	3600075	01S/03W-28C01S	GRANT	1991	0	0	0	0	0	0
GREENSPOT MUTUAL WATER CO. TUNNEL	D	0000166	01S/02W-22C			50	50	50	50	50	50
GREENSPOT MUTUAL WELL COMPANY	W	3600266	01S/02W-16C01S	GRNSPTMU		192	287	185	133	113	182
GUERTH, WILLIAM H.	D	3600856	01N/03W-27M	CITY CREEK	1967	0	0	0	0	0	0
HAGAR,	W	0000060	01S/02W-16L			0	0	0	0	0	0
HAPPE MUTUAL WELL COMPANY	W	3600238	01S/02W-29M01S	1		267	613	51	0	40	194
HARDISON,	W	0000061	01N/04W-13Q			1	1	1	1	1	1
HARRISON CANYON	W	0000063	01N/04W-13N			0	0	0	0	0	0
HARRISON CANYON	W	0000064	01N/04W-13N			0	0	0	0	0	0
HARRISON,	W	0000062	01S/03W-04J			0	0	0	0	0	0
HAZAS,	W	0000065	01S/04W-11G		1999	0	0	0	0	0	0
HEAD, JOE T.	W	3600226	01S/02W-21L01S	1	1960	0	0	0	0	0	0
HELIPORT	W	0000066	01S/04W-15G		2005	0	0	0	0	0	0
HIGHLAND ACRES RANCH	W	3600323	01S/02W-06M	ELEC 1	1998	0	0	0	0	0	0
HIGHLAND WELL COMPANY	W	3600184	01N/03W-28N01S	HWC 1	1974	0	0	0	0	0	0
HILL,	W	0000067	01S/02W-31B		2004	0	0	0	0	0	0
HINCKLEY, HORACE P.	W	3600240	01S/02W-30B	SOUTH WELL	1982	0	0	0	0	0	0
HINCKLEY, HORACE P.	W	3601645	01S/02W-30B	1	1982	0	0	0	0	0	0
HOLDEN MUTUAL WATER COMPANY	W	0000068	01S/04W-14E		1999	0	0	0	0	0	0
HOLDEN MUTUAL WATER COMPANY	W	0000069	01S/04W-14F	HOLDEN AVE.	1999	0	0	0	0	0	0
HOLLIDAY TRUCKING	W	3603262	01N/04W-31M03S	SB #1		209	62	64	65	65	93
HOLMES ICE & COLD STORAGE	W	3600644	01S/04W-09B03S	2	2003	0	0	0	0	0	0
HOLMES ICE & COLD STORAGE	W	3600645	01S/04W-09B01S		1960	0	0	0	0	0	0
HOOVER WELL	W	3601649	01S/03W-28M	HOOVER	1978	0	0	0	0	0	0
HORTON,	W	0000070	01S/03W-32J			341	411	313	313	350	346
HUNTER,	W	0000071	01S/03W-03D		1978	0	0	0	0	0	0

**WESTERN - SAN BERNARDINO WATERMASTER
 VERIFIED PRODUCTION DATA - NON PLAINTIFFS
 CROSS INDEX BY OWNER
 SAN BERNARDINO BASIN**

OWNER	WELL TYPE	RECRDTN NUMBER	STATE WELL NUMBER	LOCAL DESIGNATION	YEAR CLOSED	-----CALENDAR YEAR EXTRACTIIONS-----					
						2001	2002	2003	2004	2005	AVG
INLAND VALLEY DEVELOPMENT AGENCY	W	0000086	01S/04W-07D	LOCAL NO. 2	1997	0	0	0	0	0	0
INLAND VALLEY DEVELOPMENT AGENCY	W	0000087	01S/04W-12C	LOCAL NO. 3	1997	0	0	0	0	0	0
INLAND VALLEY DEVELOPMENT AGENCY	W	0000088	01S/04W-12D	LOCAL NO. 4	2005	0	0	0	0	0	0
INLAND VALLEY DEVELOPMENT AGENCY	W	0000089	01S/04W-12F	LOCAL NO. 5	1997	0	0	0	0	0	0
INLAND VALLEY DEVELOPMENT AGENCY	W	0000090	01S/03W-07A	LOCAL NO.11	1997	0	0	0	0	0	0
INLAND VALLEY DEVELOPMENT AGENCY	W	0000091	01S/04W-12Q	NO NO. WELL	2005	0	0	0	0	0	0
INLAND VALLEY DEVELOPMENT AGENCY	W	0000092	01S/04W-12G	LOCAL NO. 44	2005	0	0	0	0	0	0
INLAND VALLEY DEVELOPMENT AGENCY	W	0000093	01S/03W-08E	LOCAL NO.347	2005	0	0	0	0	0	0
INLAND VALLEY DEVELOPMENT AGENCY	W	0000094	01S/03W-08M	LOCAL NO.865	2005	0	0	0	0	0	0
INLAND VALLEY DEVELOPMENT AGENCY	W	3603646	01S/03W-07D	NORTON #2A		0	0	0	0	0	0
INLAND VALLEY DEVELOPMENT AGENCY	W	3603647	01S/04W-12C01S	NORTON #3		20	8	24	9	407	94
INLAND VALLEY DEVELOPMENT AGENCY	W	3603648	01S/04W-12F	NORTON #5		409	404	411	483	79	357
INLAND VALLEY DEVELOPMENT AGENCY	W	3603649	01S/03W-07A	NORTON #11		120	177	194	266	289	209
INLAND VALLEY DEVELOPMENT AGENCY	W	3603650	01S/03W-18C	NORTON GOLF COURSE		483	522	546	562	681	559
INTER CITY MUTUAL WATER COMPANY	W	0000072	01S/04W-23P		1977	0	0	0	0	0	0
IOWA STREET WELL	W	3601932	01S/03W-29B01S		1974	0	0	0	0	0	0
J. G. GOLFING ENTERPRISES	W	3602499	01S/04W-22A01S	PAYNE H 25		133	221	129	109	88	136
J. G. GOLFING ENTERPRISES	W	3602846	01S/04W-22A01S	KLINE & THORN		297	295	390	474	387	369
JEWEL WATER COMPANY	W	3600091	01S/03W-20R	1	1976	0	0	0	0	0	0
JUDSON MUTUAL WATER COMPANY	W	3601647	01S/03W-23A03S	1	1982	0	0	0	0	0	0
K INV/ EVCA/ Y UN WELL	W	3601172	01S/03W-20C			449	615	430	271	159	385
KANSAS STREET MUTUAL WATER COMPANY	W	3601092	01S/03W-28D01S	KANSAS	2004	81	88	36	0	0	41
KING STREET MUTUAL WELL COMPANY	W	3600530	01S/02W-30G01S	1	1978	0	0	0	0	0	0
KING STREET MUTUAL WELL COMPANY	W	3600530-	01S/02W-30G02S	2		17	206	0	0	0	45
KING,	W	0000073	01N/04W-14R			1	1	1	1	1	1
KOCH,	W	0000074	01S/02W-32B		2005	0	0	0	0	0	0
KOCH, GEORGE J.	W	3601451	01S/02W-32G01S	1	1962	0	0	0	0	0	0
KRANTZ DAIRY	W	0000075	01S/04W-11F			0	0	0	0	0	0
KUHN, RICHARD J.	W	0000178	01S/03W-32G			0	0	0		0	0
L P R ICE COMPANY WELL	W	3602525	01S/03W-13C	LPR ICE CO	1991	0	0	0	0	0	0
L. P. R. RANCH	W	0000080	01S/03W-13C		1972	0	0	0	0	0	0
LA BONTE, JIM	W	3600865	01N/04W-24H	MULTOWN2	1959	4	4	4	0	4	3
LA ROSSE, CHARLES H	W	3600708	01S/03W-29B	GOODWIN	1966	0	0	0	0	0	0
LAKESIDE AVENUE MUTUAL WELL COMPANY	W	3602119	01S/03W-33C01S	REDLANDS	1974	0	0	0	0	0	0
LANDMARK LAND COMPANY	W	3600187	01S/02W-09Q01S	1, SOLANO WELL #1	2000	0	0	0	0	0	0
LANGSTON-NEWBY DEVELOPMENT COMPANY	W	3600218	01N/04W-24A	1	1980	0	0	0	0	0	0
LOMA LINDA UNIVERSITY	W	3601910	01S/03W-30L	PUFFER	1975	0	0	0	0	0	0

**WESTERN - SAN BERNARDINO WATERMASTER
VERIFIED PRODUCTION DATA - NON PLAINTIFFS
CROSS INDEX BY OWNER
SAN BERNARDINO BASIN**

OWNER	WELL TYPE	RECRDTN NUMBER	STATE WELL NUMBER	LOCAL DESIGNATION	YEAR CLOSED	-----CALENDAR YEAR EXTRACTIONS-----					
						2001	2002	2003	2004	2005	AVG
LOMA LINDA UNIVERSITY	W	3602008	01S/04W-26A	1	1980	0	0	0	0	0	0
LOMA LINDA UNIVERSITY	W	3602009	01S/04W-25G01S	3	1964	0	0	0	0	0	0
LOMA LINDA UNIVERSITY	W	3602012	01S/04W-25C01S	6	1984	0	0	0	0	0	0
LOMA LINDA UNIVERSITY	W	3602013	01S/04W-24N	7	1967	0	0	0	0	0	0
LOMA LINDA UNIVERSITY	W	3602014	01S/04W-26J01S	8	1974	0	0	0	0	0	0
LOMA LINDA UNIVERSITY	W	3602017	01S/04W-25E01S	2	1964	0	0	0	0	0	0
LOMA LINDA UNIVERSITY	W	3602249	01S/04W-25D05S	ANDERSON	1985	0	0	0	0	0	0
LOMA LINDA UNIVERSITY	W	3602781	01S/04W-25D06S	ANDERSON II		653	816	1,060	926	1,070	905
LOMA LINDA UNIVERSITY	W	3602855	01S/04W-25D07S	ANDERSON III		621	499	285	287	221	383
LOMA LINDA, CITY OF	W	3601384	01S/04W-25C	1	1969	0	0	0	0	0	0
LOMA LINDA, CITY OF	W	3601388	01S/04W-25C	COURT ST	1997	0	0	0	0	0	0
LOMA LINDA, CITY OF	W	3601989	01S/04W-24R01S	GOLCONDA	1974	0	0	0	0	0	0
LOMA LINDA, CITY OF	W	3602010	01S/04W-25H02S	VAN LEUVEN	1991	0	0	0	0	0	0
LOMA LINDA, CITY OF	W	3602011	01S/04W-25B02S	DART	1990	0	0	0	0	0	0
LOMA LINDA, CITY OF	W	3602015	01S/04W-25B	NIES	1992	0	0	0	0	0	0
LOMA LINDA, CITY OF	W	3602016	01S/04W-25G	ROBINSON	1972	0	0	0	0	0	0
LOMA LINDA, CITY OF	W	3602057	01S/04W-25C	MITTLEID	1979	0	0	0	0	0	0
LOMA LINDA, CITY OF	W	3602058	01S/04W-25F	CROOKS	1991	0	0	0	0	0	0
LOMA LINDA, CITY OF	W	3602596	01S/04W-24R07S	NEW GOLCONDA	1978	0	0	0	0	0	0
LOMA LINDA, CITY OF	W	3602759	01S/04W-24A	MT VIEW 1	1999	0	0	0	0	0	0
LOMA LINDA, CITY OF	W	3602760	01S/04W-24B01S	MT VIEW 2	2000	0	0	0	0	0	0
LOMA LINDA, CITY OF	W	3603057	01S/04W-24C02S	RICHARDSON #1		442	623	573	444	534	523
LOMA LINDA, CITY OF	W	3603058	01S/04W-24C03S	RICHARSON # 2	2001	0	0	0	0	0	0
LOMA LINDA, CITY OF	W	3603523	01S/04W-24P04S	RICHARDSON #3		929	2,330	1,658	1,600	1,496	1,603
LOMA LINDA, CITY OF	W	3603719	01S/04W-24A05S	MTN. VIEW #3		1,244	1,048	653	550	599	819
LOMA LINDA, CITY OF	W	3603720	01S/04W-24F11S	RICHARDSON #4		929	1,400	1,345	1,112	765	1,110
LOMA LINDA, CITY OF	W	3603721	01S/04W-24R08S	MTN. VIEW #4		24	1	0	0	0	5
LOMA LINDA, CITY OF	W	3603776	01S/04W-24B03S	MTN. VIEW #5				0	1,970	1,933	781
LULY, LUCIAN L	D	3601376	01N/04W-14C	WATERMAN	1960	0	0	0	0	0	0
LULY, LUCIAN L	D	3601377	01N/04W-14C	WATERMAN	1960	0	0	0	0	0	0
LULY, LUCIAN L	D	3601378	01N/04W-14C	WATERMAN	1960	0	0	0	0	0	0
MAJESTIC MANAGEMENT	W	3601102	01S/03W-21E	2 / MASCART		0	89	56	0	0	29
MARIGOLD FARMS COMPANY	W	3600757	01S/03W-19L	2, MISSION #2		253	280	216	200	279	246
MARIGOLD FARMS COMPANY	W	3601749	01S/03W-19B01S	JAP	1974	0	0	0	0	0	0
MARSHBURN,	W	0000081	01S/03W-17G			100	100	100	100	100	100
MAYBELL, N O	W	3600291	01S/04W-12N		1965	0	0	0	0	0	0
MCCALLA BROS.	W	0000164	01S/03W-20Q		1984	0	0	0	0	0	0

**WESTERN - SAN BERNARDINO WATERMASTER
VERIFIED PRODUCTION DATA - NON PLAINTIFFS
CROSS INDEX BY OWNER
SAN BERNARDINO BASIN**

OWNER	WELL TYPE	RECRDTN NUMBER	STATE WELL NUMBER	LOCAL DESIGNATION	YEAR CLOSED	-----CALENDAR YEAR EXTRACTIONS-----					
						2001	2002	2003	2004	2005	AVG
MCCALLA, ROBERT	W	3601839	01S/03W-10D01S	1		150	150	150	150	150	150
MEADOWBROOK DAIRY	W	3600030	01S/04W-23D	IRRIG 2	2004	0	0	0	0	0	0
MEADOWBROOK DAIRY	W	3600037	01S/04W-23D	DOMESTC 1	2004	66	72	82	91	0	62
MENTONE CITRUS GROWERS	W	3600139	01S/02W-18R01S	1-PRH RANCH		1	0	1	0	0	0
MENTONE CITRUS GROWERS	W	3602280	01S/02W-18Q	#2		200	260	200	360	524	309
MENTONE DOMESTIC WATER COMPANY	W	0000083	01S/02W-19J		1978	0	0	0	0	0	0
MENTONE DOMESTIC WATER COMPANY	W	0000176	01S/02W-19J	3 1971	1975	0	0	0	0	0	0
MEYER, CHARLES R	W	3600760	01N/05W-01R	1	1991	0	0	0	0	0	0
MILLER MUTUAL WELL COMPANY	W	3600630	01N/03W-32D		1961	0	0	0	0	0	0
MILLER MUTUAL WELL COMPANY	W	3600630-	01N/03W-32D		1991	0	0	0	0	0	0
MONTECITO MEMORIAL PARK	W	3600119	01S/04W-26F01S	1		166	169	166	166	278	189
MOORE, R. H.	W	0000084	01S/04W-24K			0	0	0	0	0	0
MOUNT VERNON WATER CO.	W	3600319	01N/04W-31A01S	1		778	975	1,442	754	70	804
MOUNTAIN VIEW POWER CO.	W	3600651	01S/03W-28L		1977	0	0	0	0	0	0
MOUNTAIN VIEW POWER CO.	W	3601012	01S/04W-08R	STM PL 1	1977	0	0	0	0	0	0
MOUNTAIN VIEW POWER CO.	W	3601013	01S/04W-08R	STM PL 2	1977	0	0	0	0	0	0
MOUNTAIN VIEW POWER CO.	W	3601014	01S/03W-18N03S	MTN. VIEW STPM 66		180	75	6	564	121	189
MOUNTAIN VIEW POWER CO.	W	3601015	01S/03W-18N02S	MT VIEW STMP2 #67		1	0	0	4	7	2
MOUNTAIN VIEW POWER CO.	W	3601016	01S/04W-22G01S	THORN 1	1977	0	0	0	0	0	0
MOUNTAIN VIEW POWER CO.	W	3603795	01S/03W-18N06S	MVL MID-AQUIFER #1						386	77
MOUNTAIN VIEW POWER CO.	W	3603796	01S/03W-18M01S	MVL MID-AQUIFER #2						342	68
MOUNTAIN VIEW POWER CO.	W	3604011	01S/03W-18N04S	AUX 2A	2005				5	0	1
MT. VIEW CEMETERY	W	3600742	01N/04W-26N	1	1978	0	0	0	0	0	0
MT. VIEW CEMETERY	W	3600742-	01N/04W-26N	3		148	149	200	200	200	179
MT. VIEW CEMETERY	W	3600743	01N/04W-26M	2		135	137	200	200	200	174
MT. VIEW CHILD CARE CENTER	W	0000145	01S/04W-24J			1	1	1	1	1	1
MUSCOY MUTUAL WATER COMPANY NO. 1	W	3601497	01N/05W-23H01S	MUSCOY 1		1,067	410	447	288	519	546
MUSCOY MUTUAL WATER COMPANY NO. 1	W	3601498	01N/05W-24D01S	LACY #5		0	7	65	72	463	121
MUSCOY MUTUAL WATER COMPANY NO. 1	W	3601499	01N/05W-23A01S	MUSCOY 2		632	541	495	391	411	494
MUSCOY MUTUAL WATER COMPANY NO. 1	W	3601500	01N/05W-23A02S	MUSCOY 3		187	982	947	1,124	367	721
MUSCOY MUTUAL WATER COMPANY NO. 1	W	3602345	01N/05W-24E01S	MUSCOY 4		104	213	155	323	357	230
NATIONAL ORANGE SHOW	W	3601924	01S/04W-15D			30	30	74	74	52	52
NEALEY MUTUAL WATER COMPANY	D	3601381	01N/05W-07C		1958	0	0	0	0	0	0
NEW ENGLAND WATER COMPANY	W	3602320-	01S/03W-16L			472	559	390	403	364	438
NICKERSON WATER COMPANY	W	3600123	01S/03W-20R01S	1	1988	0	0	0	0	0	0
NICKERSON WATER COMPANY NO 2	W	3600124	01S/03W-21M01S	2	1981	0	0	0	0	0	0
NO NAME WELL	W	0000085	01N/03W-32M		2005	0	0	0	0	0	0

**WESTERN - SAN BERNARDINO WATERMASTER
 VERIFIED PRODUCTION DATA - NON PLAINTIFFS
 CROSS INDEX BY OWNER
 SAN BERNARDINO BASIN**

OWNER	WELL TYPE	RECRDTN NUMBER	STATE WELL NUMBER	LOCAL DESIGNATION	YEAR CLOSED	-----CALENDAR YEAR EXTRACTIONS-----					
						2001	2002	2003	2004	2005	AVG
NORTH FORK WATER COMPANY	W	3600678	01S/02W-08C01S	1	2001	0	0	0	0	0	0
NORTH FORK WATER COMPANY	W	3600679	01S/02W-08C02S	N FORK #2	2001	0	0	0	0	0	0
NORTH FORK WATER COMPANY	W	3600765	01N/03W-33C01S	113		0	0	0	0	0	0
NORTH FORK WATER COMPANY	W	3601184	01N/03W-33F01S	PL 94 / CORWIN		0	0	0	0	0	0
NORTH FORK WATER COMPANY	W	3601644	01S/03W-01A	PLUNGE CK	2000	0	0	0	0	0	0
NORTHBRAE WATER COMPANY	W	3600296	01S/03W-15R01S	1	1974	0	0	0	0	0	0
NORTHSIDE WATER COMPANY	W	3600933	01S/03W-23F	1	1978	0	0	0	0	0	0
NORWOOD,	W	0000095	01N/03W-34F			0	0	0	0	0	0
OLD TOWN WELL COMPANY	W	3600493	01S/03W-29K	2 NEW WELL		59	76	48	1	0	37
OLD TOWN WELL COMPANY	W	3600494	01S/03W-29K	1 OLD WELL		0	0	0	50	46	19
PACIFIC HIGH SCHOOL	W	0000096	01N/04W-35H		1965	0	0	0	0	0	0
PATTERSON, ROY H.	W	0000163	01N/03W-34Q			1	1	1	1	1	1
PAYNE, LARRY	W	3603698	02N/05W-27L	OWNERS #1		69	40	40	69	69	57
PAYNE, LARRY	W	3603699	02N/05W-27L02S	OWNERS #2		48	27	27	48	48	40
PAYNE, LARRY	W	3603700	02N/05W-27L03S	OWNERS #3		32	0	3	52	32	24
PENN WELL COMPANY	W	3601099	01S/03W-22F	1	1957	0	0	0	0	0	0
PENN WELL COMPANY	W	3601405	01S/03W-22F	2	1981	0	0	0	0	0	0
PHARAOHS LOST KINDGOM	W	3602549	01S/03W-19J07S	CALIF ST		50	50	50	50	50	50
PHAROAH-POWELL WATER CO	W	3600415	01S/03W-29J01S			227	298	197	210	230	232
PIERSON,	W	0000097	01N/04W-35N		1999	0	0	0	0	0	0
PIONEER MUTUAL WATER CO	W	3600642	01S/03W-14P01S	SBDNO 1		86	47	23	24	23	41
QUALITY FARMS	W	0000053	01S/03W-04R	NO. 102		80	80	80	80	40	72
RAMIREZ, J. J.	W	3600484	01S/03W-16F	BUCKEYE2		65	67	24	23	31	42
RAMIREZ, J. J.	W	3600525	01S/03W-17H01S	ALABAMA		219	214	195	149	115	178
RAMIREZ, J. J.	W	3600527	01S/03W-16A	MIDAS		73	190	176	165	126	146
RAMIREZ, J. J.	W	3601046	01S/03W-21A	STOWE	1956	0	0	0	0	0	0
RAMIREZ, J. J.	W	3601046-	01S/03W-21A	STOWE		115	135	13	0	0	53
RAMIREZ, J. J.	W	3601728	01S/03W-30K	FRINK'S #1		0	0	0	0	0	0
RAMIREZ, CARLOS	W	3601649-	01S/03W-28M	HOOVER		63	107	114	40	0	65
RAMSEY,	D	0000098	01S/02W-22F	SPRING DIV		1	1	1	1	1	1
RANCHO CITRUS AMIGOS	W	3601753	01S/03W-29D	PARK AVE 1	1971	0	0	0	0	0	0
RAUGHT MUTUAL WELL COMPANY	W	3602193	01S/03W-14R01S	RAUGHT		160	196	167	228	241	198
REDLANDS ASSOCIATES	W	0000099	01S/02W-17B	#0		0	0	0	0	0	0
REDLANDS ASSOCIATES	W	0000100	01S/02W-09P	BLOCK NO. 6	1972	0	0	0	0	0	0
REDLANDS ASSOCIATES	W	0000101	01S/02W-09L	BLOCK NO. 11	1972	0	0	0	0	0	0
REDLANDS ASSOCIATES	D	0000102	01S/02W-09L	TUNNEL DIV.	1980	0	0	0	0	0	0
REDLANDS COUNTRY CLUB	W	3600049	01S/03W-25N01S	MORRISON	1978	0	0	0	0	0	0

**WESTERN - SAN BERNARDINO WATERMASTER
 VERIFIED PRODUCTION DATA - NON PLAINTIFFS
 CROSS INDEX BY OWNER
 SAN BERNARDINO BASIN**

OWNER	WELL TYPE	RECRDTN NUMBER	STATE WELL NUMBER	LOCAL DESIGNATION	YEAR CLOSED	-----CALENDAR YEAR EXTRACTIONS-----					
						2001	2002	2003	2004	2005	AVG
REDLANDS COUNTRY CLUB	W	3600049-	01S/03W-25N02S	MORRISON/HOBBS		0	0	0	0	0	0
REDLANDS FARMING	W	3600523	01S/03W-32G03S	HNTSCHKE	1980	0	0	0	0	0	0
REDLANDS FARMING	W	3600526	01S/03W-21G01S	LUGONIA	1981	0	0	0	0	0	0
REDLANDS TRAP/SKEET	W	3600628	01S/03W-15G		1980	15	15	15	15	15	15
REDLANDS UNIFIED SCHOOL DISTRICT	W	3601641	01S/02W-30C01S	OPAL ST		98	98	98	126	218	128
REDLANDS WATER COMPANY	D	0000104	01S/02W-08A	REDLANDS WATER COM		266	0	688	588	981	505
REDLANDS, CITY OF	D	0000103	01S/02W-13B	MILL CREEK DIV	1980	0	0	0	0	0	0
REDLANDS, CITY OF	W	3600005	01S/03W-35H08S	LUETCKE	1981	0	0	0	0	0	0
REDLANDS, CITY OF	W	3600006	01S/02W-19G01S	E. LUGONIA #5	1981	0	0	0	0	0	0
REDLANDS, CITY OF	W	3600019	01S/03W-23A05S	GR REES 1		1,774	1,360	631	1,643	2,248	1,531
REDLANDS, CITY OF	D	3600038	01S/02W-17N	DRRY CREE DIVERSION	1974	0	0	0	0	0	0
REDLANDS, CITY OF	W	3600053	01S/03W-31A02S	1, BRYN MAWR		0	0	0	0	0	0
REDLANDS, CITY OF	W	3600054	01S/03W-31A03S	2, BRYN MAWR MUTUAL	1964	0	0	0	0	0	0
REDLANDS, CITY OF	W	3600055	01S/03W-31A06S	3, BRYN MAWR MUTUAL	1975	0	0	0	0	0	0
REDLANDS, CITY OF	W	3600085	01S/03W-28J01S	NY ST 1	1966	0	0	0	0	0	0
REDLANDS, CITY OF	W	3600510	01S/03W-21K01S	LUGO #1	2003	0	0	0	0	0	0
REDLANDS, CITY OF	W	3600748	01S/03W-24A01S	MENTONE ACRES #2		125	125	0	0	1,009	252
REDLANDS, CITY OF	W	3600749	01S/03W-13P01S	MENTONE ACRES #1		877	1,609	1,854	784	0	1,025
REDLANDS, CITY OF	W	3600756	01S/03W-19L01S	MISSION #1		0	0	0	0	0	0
REDLANDS, CITY OF	W	3600918	02S/03W-01D01S	1, REDLANDS HEIGHTS		0	0	0	0	100	20
REDLANDS, CITY OF	W	3601281	01S/02W-21M01S	MAGUET #1		0	0	0	0	0	0
REDLANDS, CITY OF	W	3601282	01S/01W-08H01S	MILL CREEK #1		784	1,261	1,120	501	0	733
REDLANDS, CITY OF	W	3601283	01S/02W-22C02S	EAST LUGONIA #2		0	0	0	0	0	0
REDLANDS, CITY OF	W	3601284	01S/02W-21E01S	MAGUET #2		137	316	224	262	410	270
REDLANDS, CITY OF	W	3601285	01S/01W-10L01S	MILL CREEK #2		1,421	824	174	1,996	1,956	1,274
REDLANDS, CITY OF	W	3601286	01S/02W-21E02S	MAGUET #3	1981	0	0	0	0	0	0
REDLANDS, CITY OF	W	3601287	01S/02W-21B02S	EAST LUGONIA #3		100	370	273	255	396	279
REDLANDS, CITY OF	W	3601288	01S/01W-11Q01S	MILL CREEK #4		657	601	601	874	300	607
REDLANDS, CITY OF	W	3601289	01S/03W-35E	4R	1979	0	0	0	0	0	0
REDLANDS, CITY OF	W	3601290	01S/02W-21D01S	EAST LUGONIA #6		12	0	0	0	0	2
REDLANDS, CITY OF	W	3601291	01S/03W-35G08S	10		0	0	66	0	48	23
REDLANDS, CITY OF	W	3601292	01S/03W-35G07S	11		74	87	97	84	62	81
REDLANDS, CITY OF	W	3601293	01S/03W-35H02S	12		0	0	0	0	0	0
REDLANDS, CITY OF	W	3601294	01S/03W-35G09S	13		43	0	0	0	0	9
REDLANDS, CITY OF	W	3601295	01S/03W-35H04S	14		0	0	0	0	0	0
REDLANDS, CITY OF	W	3601296	01S/03W-35H03S	16		74	1,462	1,032	1,039	18	725
REDLANDS, CITY OF	W	3601297	01S/03W-35G11S	17		0	0	0	0	0	0

**WESTERN - SAN BERNARDINO WATERMASTER
VERIFIED PRODUCTION DATA - NON PLAINTIFFS
CROSS INDEX BY OWNER
SAN BERNARDINO BASIN**

OWNER	WELL TYPE	RECRDTN NUMBER	STATE WELL NUMBER	LOCAL DESIGNATION	YEAR CLOSED	-----CALENDAR YEAR EXTRACTIONS-----					
						2001	2002	2003	2004	2005	AVG
REDLANDS, CITY OF	W	3601298	01S/03W-21H01S	32		0	0	0	0	0	0
REDLANDS, CITY OF	W	3601299	01S/04W-24K01S	34		55	0	0	0	0	11
REDLANDS, CITY OF	W	3601300	01S/03W-27E02S	40	1988	0	0	0	0	0	0
REDLANDS, CITY OF	W	3601301	01S/03W-28H01S	41		917	1,074	603	569	435	720
REDLANDS, CITY OF	D	3601302	01S/02W-14H	MILL CR/COOLIE HAT		9,496	5,867	12,541	10,168	12,574	10,129
REDLANDS, CITY OF	W	3601308	01S/02W-19K01S	AGATE 1		36	13	0	0	0	10
REDLANDS, CITY OF	W	3601586	01S/03W-15F01S	ORANGE STREET		877	1,071	921	1,114	952	987
REDLANDS, CITY OF	W	3601636	01S/04W-24R	LANGFORD	1973	0	0	0	0	0	0
REDLANDS, CITY OF	W	3601637	01S/03W-30D		1977	0	0	0	0	0	0
REDLANDS, CITY OF	W	3602031	01S/03W-21H06S	30-A		29	79	0	0	12	24
REDLANDS, CITY OF	W	3602032	01S/03W-22A02S	35		0	0	0	0	0	0
REDLANDS, CITY OF	W	3602036	01S/03W-21H07S	31-A		0	302	0	0	469	154
REDLANDS, CITY OF	W	3602065	01S/03W-32J02S	LEE WELL	1978	0	0	0	0	0	0
REDLANDS, CITY OF	W	3602065-	01S/03W-32J02S	LEE WELL		0	0	0	0	0	0
REDLANDS, CITY OF	W	3602082	02S/03W-03K01S	36 (CEMENTARY)		0	0	0	0	134	27
REDLANDS, CITY OF	W	3602106	01S/03W-22A01S		1968	0	0	0	0	0	0
REDLANDS, CITY OF	W	3602109	01S/03W-31B01S	4, BRYN MAWR		0	0	0	0	0	0
REDLANDS, CITY OF	W	3602211	01S/03W-26C01S	37SYLVN		0	182	0	0	0	36
REDLANDS, CITY OF	W	3602346	01S/03W-28K01S	NEW YORK ST. WELL		1,296	1,870	1,294	1,110	1,144	1,343
REDLANDS, CITY OF	W	3602351	01S/02W-13A01S	MILL CREEK 0-A		620	275	476	370	34	355
REDLANDS, CITY OF	W	3602653	01S/02W-19J01S	2	1979	0	0	0	0	0	0
REDLANDS, CITY OF	W	3602654	01S/02W-19J02S	CRAFTON		93	835	151	114	81	255
REDLANDS, CITY OF	W	3602791	01S/02W-20B01S	EAST LUGONIA #4		0	0	0	0	0	0
REDLANDS, CITY OF	W	3602792	01S/02W-19A01S	AGATE #2		1,788	2,218	2,396	1,613	1,428	1,889
REDLANDS, CITY OF	W	3602895	01S/03W-13H02S	AIRPORT #1		918	1,293	1,196	1,579	1,425	1,282
REDLANDS, CITY OF	W	3602896	01S/02W-20D01S	MADEIRA		900	872	411	1,081	1,260	905
REDLANDS, CITY OF	W	3603045	01S/01W-09J01S	MILL CK #2A		378	711	601	515	142	469
REDLANDS, CITY OF	W	3603655	01S/03W-29Q01S	#38		1,510	1,533	1,383	1,840	1,988	1,651
REDLANDS, CITY OF	W	3603656	01S/03W-14E01S	CHURCH STREET		1,025	1,568	642	1,416	944	1,119
REDLANDS, CITY OF	W	3603760	01S/03W-29Q02S	WELL 39			1,241	704	1,378	1,172	899
REDLANDS, CITY OF	W	3603761	01S/03W-18R	CALIF. ST. IRRIGATION				155	208	201	113
REDLANDS, CITY OF	W	3603762	01S/03W-13M	AIRPORT 2			2,218	729	580	942	894
REDLANDS, CITY OF	W	3603766	01S/03W-10K01S	NORTH ORANGE #1				0	26	1,502	306
REDLANDS, CITY OF	W	3603767	01S/03W-10K02S	NORTH ORANGE #2				1,026	2,074	2,975	1,215
REES & PERRICONE RANCH	W	3602171	01S/02W-18M	1	1981	0	0	0	0	0	0
REES-REES RANCHES INC	W	3600018	01S/02W-29P	GRREES 2		0	0	0	0	0	0
REGINA GRAPE PRODUCTS	W	0000105	01N/05W-04M	WELL NO. 1	1985	0	0	0	0	0	0

**WESTERN - SAN BERNARDINO WATERMASTER
VERIFIED PRODUCTION DATA - NON PLAINTIFFS
CROSS INDEX BY OWNER
SAN BERNARDINO BASIN**

OWNER	WELL TYPE	RECRDTN NUMBER	STATE WELL NUMBER	LOCAL DESIGNATION	YEAR CLOSED	-----CALENDAR YEAR EXTRACTATIONS-----					
						2001	2002	2003	2004	2005	AVG
REGINA GRAPE PRODUCTS	W	0000106	01N/05W-04N	WELL NO. 2	1985	0	0	0	0	0	0
REGINA GRAPE PRODUCTS	W	0000107	01N/05W-04N	WELL NO. 3	1985	0	0	0	0	0	0
REGINA GRAPE PRODUCTS	D	0000108	01N/05W-05C	SPRING DIV.	1985	0	0	0	0	0	0
REGINA GRAPE PRODUCTS	W	0000109	01N/05W-05R	WELL NO. 4	1985	0	0	0	0	0	0
REGINA GRAPE PRODUCTS	W	0000110	01N/05W-04N	WELL NO. 5	1985	0	0	0	0	0	0
REGINA GRAPE PRODUCTS	W	0000111	01N/05W-04N	WELL NO. 6	1985	0	0	0	0	0	0
REGINA GRAPE PRODUCTS	W	0000112	01N/05W-04N	WELL NO. 7	1985	0	0	0	0	0	0
REYNOLDS, BILL	W	3600981	01S/02W-21H01S		1957	5	5	5	5	5	5
RIALTO, CITY OF	W	3601085	01N/04W-31N02S	CITY 4 / #1	1992	0	0	0	0	0	0
RIALTO, CITY OF	W	3601263	01N/05W-23Q01S	CITY #1		1	0	0	0	519	104
RIALTO, CITY OF	D	3601718	01N/05W-22M	FILTER		1,305	1,143	726	1,707	1,209	1,218
RIALTO, CITY OF	W	3601929	01S/04W-06C04S	WELL #6 CITY		7	3	3	2	3	4
RIALTO, CITY OF	W	3602080	01N/05W-23Q02S	CITY 2		2,525	2,721	2,059	2,500	2,654	2,492
RIALTO, CITY OF	W	3602848	01N/05W-36B01S	CITY #3		3	4	378	187	876	290
RIALTO, CITY OF	W	3603030	01S/04W-06B01S	#5 CITY		3	0	0	0	0	1
RIALTO, CITY OF	W	3603538	01S/04W-06H03S	CITY #4		1,486	773	1,760	2,736	4,921	2,335
RIEDMAN, FRED M	W	3601629	01S/03W-03P	1	1961	0	0	0	0	0	0
RIVAS,	W	0000113	01S/04W-24J		1987	0	0	0	0	0	0
RIVAS, RAMON	W	3600016	01S/04W-24J	REES 4	1981	0	0	0	0	0	0
ROBBINS, H W	W	3602170	01S/02W-31M		1974	0	0	0	5	5	2
RULE,	W	0000114	01N/03W-34K	SPRING	1974	0	0	0	0	0	0
SAN BERNARDINO AVE WATER CO.	W	3600125	01S/03W-14P	1		27	45	2	0	0	15
SAN BERNARDINO COUNTY	W	0000001	01S/04W-14A	AEROSPACE	2005	0	0	0	0	0	0
SAN BERNARDINO COUNTY	W	0000019	01N/04W-35F	COUNTY HOSP		13	13	13	13	121	35
SAN BERNARDINO COUNTY	W	0000117	02N/05W-33F	GLEN HELEN 3		279	411	560	320	234	361
SAN BERNARDINO COUNTY	W	0000118	02N/05W-33G	GLEN HELEN 4		675	545	231	414	380	449
SAN BERNARDINO COUNTY	W	0000177	01N/05W-04B	GLEN HELEN 1A (2)		60	49	59	76	3	49
SAN BERNARDINO COUNTY	W	0000179	02N/05W-33	GLEN HELEN #5						1	0
SAN BERNARDINO COUNTY	W	0000180	02N/05W-33	GLEN HELEN #6						1	0
SAN BERNARDINO COUNTY	W	3600468	01S/03W-30Q	BAHR 1	1971	0	0	0	0	0	0
SAN BERNARDINO COUNTY	W	3601171	01S/03W-20F	1/CRIM		197	132	67	34	0	86
SAN BERNARDINO COUNTY FLOOD CONTROL DI	W	3601130	01S/03W-32D	NICK'S WELL		0	0	44	56	5	21
SAN BERNARDINO COUNTY FLOOD CONTROL DI	W	3603900	01S/02W-04N	DOMESTIC WELL NO. 3		1	1	1	1	1	1
SAN BERNARDINO VALLEY M.W.D.	W	3603116	01S/03W-13Q01S	SB AVE #1/BIG BEAR		48	1,205	1,135	776	599	753
SAN BERNARDINO VALLEY M.W.D.	W	3603141	01S/04W-04E01S	9TH ST.		2,713	2,016	1,824	1,990	1,195	1,948
SAN BERNARDINO VALLEY M.W.D.	W	3603174	01S/04W-04F02S	PERRIS ST		2,620	1,289	2,070	2,202	2,688	2,174
SAN BERNARDINO, CITY OF	W	0000115	01S/04W-21A	SEWER PLANT 1		0	0	0	0	0	0

**WESTERN - SAN BERNARDINO WATERMASTER
VERIFIED PRODUCTION DATA - NON PLAINTIFFS
CROSS INDEX BY OWNER
SAN BERNARDINO BASIN**

OWNER	WELL TYPE	RECRDTN NUMBER	STATE WELL NUMBER	LOCAL DESIGNATION	YEAR CLOSED	-----CALENDAR YEAR EXTRACTIONS-----					
						2001	2002	2003	2004	2005	AVG
SAN BERNARDINO, CITY OF	W	0000116	01S/04W-22C	SEWER PLANT 2	2005	0	0	0	0	0	0
SAN BERNARDINO, CITY OF	W	3600034	01S/04W-16H	SMITH 1	1979	0	0	0	0	0	0
SAN BERNARDINO, CITY OF	W	3600035	01S/04W-15M01S		1979	0	0	0	0	0	0
SAN BERNARDINO, CITY OF	W	3600222	01S/04W-11Q01S	MCFARLAND JOHNSON	2000	0	0	0	0	0	0
SAN BERNARDINO, CITY OF	D	3600320	01N/05W-22M	MT VERNON		0	0	0	0	0	0
SAN BERNARDINO, CITY OF	W	3600709	02N/05W-19Q01S	VINCENT	1970	0	0	0	0	0	0
SAN BERNARDINO, CITY OF	W	3600710	02N/05W-19K01S	CAJON CYN		1,392	467	0	247	3	422
SAN BERNARDINO, CITY OF	W	3600711	01N/04W-07F01S	DEVIL CANYON #2		769	956	1,280	1,071	694	954
SAN BERNARDINO, CITY OF	W	3600712	01N/04W-08M01S	DEVIL CANYON #1		1,044	934	1,555	1,154	881	1,114
SAN BERNARDINO, CITY OF	W	3600713	01N/05W-36R01S	LYTLE CREEK # 3-1		203	82	0	0	0	57
SAN BERNARDINO, CITY OF	W	3600714	01N/04W-16E01S	NEWMARK #1		761	572	319	563	291	501
SAN BERNARDINO, CITY OF	W	3600715	01N/04W-16E02S	NEWMARK #2		642	672	1,046	685	218	653
SAN BERNARDINO, CITY OF	W	3600716	01N/04W-16E03S	NEWMARK #3		1,324	1,372	827	1,284	986	1,159
SAN BERNARDINO, CITY OF	W	3600717	01N/04W-32D03S	19TH ST #1		1,411	1,390	889	1,353	1,480	1,305
SAN BERNARDINO, CITY OF	W	3600718	01N/04W-32D04S	19TH ST #2		1,247	1,631	862	1,500	195	1,087
SAN BERNARDINO, CITY OF	W	3600719	01N/04W-27G01S	30TH ST.		1,365	2,266	2,702	2,522	1,477	2,066
SAN BERNARDINO, CITY OF	W	3600720	01N/04W-27M02S	27TH ST. & ACACIDA		306	340	488	828	272	447
SAN BERNARDINO, CITY OF	W	3600721	01N/04W-27M01S	25TH & N. "E" ST.		0	0	0	0	0	0
SAN BERNARDINO, CITY OF	W	3600722	01S/04W-03D01S	11TH & E ST (ACACIA)	1968	0	0	0	0	0	0
SAN BERNARDINO, CITY OF	W	3600723	01S/04W-10F01S	HANFORD 1	1968	0	0	0	0	0	0
SAN BERNARDINO, CITY OF	W	3600724	01S/04W-10F05S	HANFORD 2	1968	0	0	0	0	0	0
SAN BERNARDINO, CITY OF	W	3600725	01N/04W-34G01S	17 ST/SIERRA WAY #1		0	0	0	0	0	0
SAN BERNARDINO, CITY OF	W	3600726	01N/04W-34G03S	16TH ST & SIERRA WAY		2	2	9	3	3	4
SAN BERNARDINO, CITY OF	W	3600727	01N/04W-26E02S	LYNWOOD		1,999	2,371	1,717	1,087	901	1,615
SAN BERNARDINO, CITY OF	W	3600728	01N/04W-27A01S	WATERMAN AVE.		1,445	1,837	2,041	1,240	1,753	1,663
SAN BERNARDINO, CITY OF	W	3600729	01N/04W-35M03S	GILBERT ST.		554	1,002	1,753	1,485	92	977
SAN BERNARDINO, CITY OF	W	3600730	01S/04W-02K01S	ANTIL #3	1981	0	0	0	0	0	0
SAN BERNARDINO, CITY OF	W	3600731	01S/04W-02K02S	ANTIL #5		0	0	0	0	0	0
SAN BERNARDINO, CITY OF	W	3600732	01S/04W-02K05S	ANTIL #2	1978	0	0	0	0	0	0
SAN BERNARDINO, CITY OF	W	3600733	01S/04W-02K04S	ANTIL #1	1981	0	0	0	0	0	0
SAN BERNARDINO, CITY OF	W	3600734	01S/04W-02K03S	ANTIL #4		0	0	0	0	0	0
SAN BERNARDINO, CITY OF	W	3600735	01S/04W-09P01S	BIRCH ST.	1981	0	0	0	0	0	0
SAN BERNARDINO, CITY OF	W	3600736	01S/04W-09J01S	SOUTH G ST	1978	0	0	0	0	0	0
SAN BERNARDINO, CITY OF	W	3600737	01S/04W-10N06S	MILL & D		415	386	350	387	443	396
SAN BERNARDINO, CITY OF	D	3600738	01N/04W-06J	DEVIL CYN DIVERSION		0	0	0	0	0	0
SAN BERNARDINO, CITY OF	D	3600739	01N/05W-06E	LYTLE CK DIV.		0	0	0	0	0	0
SAN BERNARDINO, CITY OF	W	3601114	01N/04W-35C01S	PERRIS HILL 2	1981	0	0	0	0	0	0

**WESTERN - SAN BERNARDINO WATERMASTER
 VERIFIED PRODUCTION DATA - NON PLAINTIFFS
 CROSS INDEX BY OWNER
 SAN BERNARDINO BASIN**

OWNER	WELL TYPE	RECRDTN NUMBER	STATE WELL NUMBER	LOCAL DESIGNATION	YEAR CLOSED	-----CALENDAR YEAR EXTRACTIIONS-----					
						2001	2002	2003	2004	2005	AVG
SAN BERNARDINO, CITY OF	W	3601115	01N/04W-26P03S	PERRIS HILL 5		113	99	363	304	204	217
SAN BERNARDINO, CITY OF	W	3601116	01N/04W-35C02S	PERRIS HILL 3		0	0	0	0	0	0
SAN BERNARDINO, CITY OF	W	3601117	01N/04W-35C03S	PERRIS HILL 4		114	105	428	105	71	165
SAN BERNARDINO, CITY OF	W	3601316	01S/04W-23N	INTERCITY MUTUAL 08		19	0	16	1	0	7
SAN BERNARDINO, CITY OF	W	3601588	01N/04W-31H	STATE 1		0	0	0	0	0	0
SAN BERNARDINO, CITY OF	W	3601626	01S/04W-10D	CITYLOTS	1969	0	0	0	0	0	0
SAN BERNARDINO, CITY OF	W	3601843	01N/05W-03H01S	CAJON NO 1		0	0	0	0	0	0
SAN BERNARDINO, CITY OF	W	3601844	01N/05W-03H02S	CAJON NO 2		1,669	1,614	1,017	1,158	1,422	1,376
SAN BERNARDINO, CITY OF	W	3601845	01N/04W-30M01S	MALLORY NO. 3		349	289	146	851	837	494
SAN BERNARDINO, CITY OF	W	3601878	01N/04W-29E01S	DARBY		0	0	0	0	0	0
SAN BERNARDINO, CITY OF	W	3601879	01N/04W-29E	GARDENA		0	0	0	0	0	0
SAN BERNARDINO, CITY OF	W	3601880	01N/04W-29F01S	COLIMA		0	0	0	0	0	0
SAN BERNARDINO, CITY OF	W	3602060	01S/04W-24P	JOHANSSON, RUNE	1974	0	0	0	0	0	0
SAN BERNARDINO, CITY OF	W	3602066	01S/04W-02B	1, VAN LOON/BELVAN		0	0	0	0	0	0
SAN BERNARDINO, CITY OF	W	3602067	01N/04W-35K	2-GILBERT/CANYON RD		0	0	0	0	0	0
SAN BERNARDINO, CITY OF	W	3602081	01N/04W-27B01S	31ST ST. & MT VIEW		63	669	1,033	560	340	533
SAN BERNARDINO, CITY OF	W	3602122	01S/04W-23R03S	ROSEWOOD	1966	0	0	0	0	0	0
SAN BERNARDINO, CITY OF	W	3602123	01S/04W-14J	NORMAN RD		0	0	0	0	0	0
SAN BERNARDINO, CITY OF	W	3602124	01S/04W-14J	CENTRAL AVE	1984	0	0	0	0	0	0
SAN BERNARDINO, CITY OF	W	3602125	01S/04W-24F04S	GOULD #1 OLD		0	0	0	0	0	0
SAN BERNARDINO, CITY OF	W	3602126	01S/04W-24F	GOULD #2 NEW		0	0	0	0	0	0
SAN BERNARDINO, CITY OF	W	3602128	01S/04W-14A	GIFFORD PK/ #1		0	0	0	0	0	0
SAN BERNARDINO, CITY OF	W	3602205	01N/04W-06H01S	DEVIL CANYON #4		5	4	2	22	54	17
SAN BERNARDINO, CITY OF	W	3602206	01N/04W-06H02S	DEVIL CANYON #3		13	23	23	15	31	21
SAN BERNARDINO, CITY OF	W	3602252	01S/04W-14B03S	2	1977	0	0	0	0	0	0
SAN BERNARDINO, CITY OF	W	3602264	01N/04W-27N01S	23RD ST.		0	0	0	0	0	0
SAN BERNARDINO, CITY OF	W	3602265	01S/04W-03J05S	7TH ST.		120	140	701	338	91	278
SAN BERNARDINO, CITY OF	W	3602285	01S/04W-15D05S	15D5	1979	0	0	0	0	0	0
SAN BERNARDINO, CITY OF	W	3602399	01N/04W-16E04S	NEWMARK #4		1,197	1,071	1,919	1,534	1,052	1,355
SAN BERNARDINO, CITY OF	W	3602400	01N/04W-32N01S	BASELINE & CALIFORNI		492	438	416	284	182	362
SAN BERNARDINO, CITY OF	W	3602401	01N/04W-27A02S	LEROY		590	1,574	1,969	1,536	681	1,270
SAN BERNARDINO, CITY OF	W	3602422	01S/04W-02K08S	ANTIL 6		1,250	1,771	1,407	1,680	2	1,222
SAN BERNARDINO, CITY OF	D	3602426	02N/05W-19Q01S	VINCENT (CAJON CRK)		925	897	1,430	580	5	767
SAN BERNARDINO, CITY OF	W	3602521	01S/04W-23N04S	NO 2	1977	0	0	0	0	0	0
SAN BERNARDINO, CITY OF	W	3602821	01N/05W-03A02S	CAJON #3		934	675	880	672	1,021	836
SAN BERNARDINO, CITY OF	W	3602844	01N/04W-08M02S	DEVIL CANYON #5		70	136	309	277	121	183
SAN BERNARDINO, CITY OF	W	3603027	01N/05W-36J01S	LYTLE CK #2		1,427	1,089	954	476	0	789

**WESTERN - SAN BERNARDINO WATERMASTER
VERIFIED PRODUCTION DATA - NON PLAINTIFFS
CROSS INDEX BY OWNER
SAN BERNARDINO BASIN**

OWNER	WELL TYPE	RECRDTN NUMBER	STATE WELL NUMBER	LOCAL DESIGNATION	YEAR CLOSED	-----CALENDAR YEAR EXTRACTIONS-----					
						2001	2002	2003	2004	2005	AVG
SAN BERNARDINO, CITY OF	W	3603206	01S/04W-04D02S	OLIVE/GARNER		1,672	2,487	1,533	2,589	1,356	1,927
SAN BERNARDINO, CITY OF	W	3603207	01S/04W-04B04S	10TH & J ST		2,932	3,149	2,644	2,864	1,442	2,606
SAN BERNARDINO, CITY OF	W	3603208	01N/04W-34G04	17TH ST. & SIERRA #2		2	2	1	2	2	2
SAN BERNARDINO, CITY OF	W	3603471	02N/05W-19R04S	KENWOOD #1		2,739	1,826	1,561	959	1,155	1,648
SAN BERNARDINO, CITY OF	W	3603472	01N/04W-14P03S	40TH & VALENCIA		51	41	55	26	33	41
SAN BERNARDINO, CITY OF	W	3603579	01N/04W-06A02S	DEVIL CYN #7		12	25	30	12	69	30
SAN BERNARDINO, CITY OF	W	3603580	01N/04W-06A01S	DEVIL CYN #6		280	142	159	78	135	159
SAN BERNARDINO, CITY OF	W	3603581	01S/04W-22C05S	CENTURY		1,523	1,771	1,434	343	1,341	1,282
SAN BERNARDINO, CITY OF	W	3603582	01S/04W-15P05S	CHANDLER		267	880	426	1,896	452	784
SAN BERNARDINO, CITY OF	W	3603688	01S/04W-03D04S	EPA #1		1,732	2,024	1,690	2,061	2,268	1,955
SAN BERNARDINO, CITY OF	W	3603689	01S/04W-03C03S	EPA #2		2,432	2,210	1,776	2,279	2,132	2,166
SAN BERNARDINO, CITY OF	W	3603690	01S/04W-03C04S	EPA #3		2,829	2,788	2,043	2,381	2,371	2,482
SAN BERNARDINO, CITY OF	W	3603691	01S/04W-03B03S	EPA #4		2,665	2,434	1,871	2,232	2,337	2,308
SAN BERNARDINO, CITY OF	W	3603692	01S/04W-03A04S	EPA #5		1,940	2,091	1,695	2,232	2,424	2,076
SAN BERNARDINO, CITY OF	W	3603693	01N/04W-16M03S	EPA #6		840	750	480	547	672	658
SAN BERNARDINO, CITY OF	W	3603694	01N/04W-16M04S	EPA #7		1,328	1,631	1,563	822	2,158	1,500
SAN BERNARDINO, CITY OF	W	3603786	01N/04W-33R	EPA 108					1	1,624	325
SAN BERNARDINO, CITY OF	W	3603787	01N/04W-33P	EPA 109					0	1,592	318
SAN BERNARDINO, CITY OF	W	3603788	01N/04W-33N	EPA 110					0	2,471	494
SAN BERNARDINO, CITY OF	W	3603789	01N/04W-32R	EPA 111					0	2,520	504
SAN BERNARDINO, CITY OF	W	3603790	01N/04W32Q	EPA 112					1	1,389	278
SAN BERNARDINO, CITY OF	W	3603791	02N/05W-19R05S	KENWOOD 2					2,577	3,186	1,153
SAN BERNARDINO, CITY OF	W	3603792	01N/05W-30A03S	CAJON 4					848	931	356
SAN BERNARDINO, CITY OF	W	3690927	01N/03W-31B01S	PATTON 6	1984	0	0	0	0	0	0
SAN MANUEL INDIAN RESERVATION	W	0000119	01N/03W-20N			0	0	0	0	0	0
SAN MANUEL INDIAN RESERVATION	W	0000160	01N/03W-19R	DOMESTIC		1	1	1	1	1	1
SAN MANUEL INDIAN RESERVATION	W	0000161	01N/03W-19R			5	15	15	15	15	13
SAN MANUEL INDIAN RESERVATION	D	0000162	01N/03W-19R	YORK TUNNEL		0	0	0	0	0	0
SANDY'S RESTAURANT	W	0000165	01S/03W-21M02S		2005	0	0	0	0	0	0
SANTINI,	W	0000120	01S/04W-14A			0	0	0	0	0	0
SATOSKI,	W	0000121	01N/04W-14J			1	1	1	1	1	1
SECHREST, RALPH F.	W	3600483	01S/02W-31F	GPHRRCH1	1980	0	0	0	0	0	0
SELBY DR & MRS	W	3600017	01S/02W-29P	GRREES 3	1980	0	0	0	0	112	22
SELEY,	D	0000122	01N/03W-19Q	TUNNEL DIV.		1	1	1	1	1	1
SIX HOUSES	W	0000123	01S/04W-22A		1985	0	0	0	0	0	0
SMITH MEAT PACKING PLANT	W	0000126	01S/04W-22M01S		1999	0	0	0	0	0	0
SMITH TRACT WELL COMPANY	W	3600001	01S/03W-21R02S	11	1978	0	0	0	0	0	0

**WESTERN - SAN BERNARDINO WATERMASTER
VERIFIED PRODUCTION DATA - NON PLAINTIFFS
CROSS INDEX BY OWNER
SAN BERNARDINO BASIN**

OWNER	WELL TYPE	RECRDTN NUMBER	STATE WELL NUMBER	LOCAL DESIGNATION	YEAR CLOSED	-----CALENDAR YEAR EXTRACTIONS-----					
						2001	2002	2003	2004	2005	AVG
SMITH TRACT WELL COMPANY	W	3600001-	01S/03W-21R01S		1972	0	0	0	0	0	0
SMITH,	W	0000124	01N/04W-14J			1	1	1	1	1	1
SMITH,	W	0000125	01S/03W-02J			10	10	10	10	10	10
SOJKA, DONALD R.	W	3601173	01S/03W-32K		1980	0	0	0	0	0	0
SOLANO WELL NO 3	W	3602003	01S/02W-16C	3		100	100	100	100	100	100
SOMERS, R.	D	3601093	01N/04W-24H	SPRING	1974	0	0	0	0	0	0
SOUTHERN CALIFORNIA EDISON	W	3690723	01S/04W-10F01S	HANFORD1	1981	0	0	0	0	0	0
SOUZA, JOHN	W	3601084	01S/02W-20K		1980	0	0	0	0	0	0
SPRING PACIFIC PROPERTY LLC	W	3601750	01S/03W-18L	ACQUIL/MARIGOLD	2004	811	580	430	0	0	364
SPRING PACIFIC PROPERTY LLC	W	3601751	01S/03W-21E	ALABAMA/CHRISTINA		0	0	0	0	0	0
STANLEY, SILAS	W	0000127	01S/02W-24H			3	3	3	3	3	3
STEWART, WILLARD	W	0000128	01S/03W-31D		1978	0	0	0	0	0	0
STORKSON, WILLIAM F.	W	3600083	01N/05W-06P	1		52	52	68	68	75	63
STORKSON, WILLIAM F.	W	3602664	01N/05W-06M01S	SPRING NO 1		18	30	31	31	30	28
STRAWBERRY PATCH	W	0000129	01S/03W-03N			30	0	0	0	0	6
STRAWBERRY PATCH	W	0000130	01S/03W-03N			0	0	0	0	0	0
SUNRISE RANCH PARTNERSHIP	W	3600599	01S/02W-13F	1	1991	0	0	0	0	0	0
SUNRISE RANCH PARTNERSHIP	W	3600600	01S/02W-14L	SUNRISE 2	1981	0	0	0	0	0	0
SUNRISE RANCH PARTNERSHIP	W	3600601	01S/02W-14F	SUN 3A	1981	0	0	0	0	0	0
SUNRISE RANCH PARTNERSHIP	W	3600602	01S/02W-15P	SUNRISE 4	1981	0	0	0	0	0	0
SUNRISE RANCH PARTNERSHIP	W	3600603	01S/02W-15G	SUNRISE 5	1991	0	0	0	0	0	0
SUNRISE RANCH PARTNERSHIP	W	3601640	01S/02W-14N	SUN 6	1991	0	0	0	0	0	0
SUNRISE RANCH PARTNERSHIP	W	3601969	01S/02W-14L	SUNRISE 7	1991	0	0	0	0	0	0
SUPERIOR ORCHARDS	D	0000131	01N/03W-29B	TUNNEL DIV.	1985	0	0	0	0	0	0
SYCAMORE HEIGHTS WATER COMPANY INC	W	3601837	01N/03W-34B	HERCULES	1962	0	0	0	0	0	0
SYCAMORE HEIGHTS WATER COMPANY INC	W	3601838	01N/03W-34A	WALKISHA	1962	0	0	0	0	0	0
TENNESSEE MUTUAL WELL COMPANY	W	3601161	01S/03W-16L	PIONEER 1		426	543	303	258	340	374
TENNESSEE WATER COMPANY	W	3600474	01S/03W-16L	1		808	1,021	649	582	549	722
TERRACE WATER COMPANY	W	3601684	01S/04W-08F06S	LARGE 1	1978	0	0	0	0	0	0
TERRACE WATER COMPANY	W	3601684-	01S/04W-08F	#1 SMALL, 50 HP SUB		264	272	304	501	253	319
TERRACE WATER COMPANY	W	3601685	01S/04W-08F14S	SMALL 2	1962	0	0	0	0	0	0
TERRACE WATER COMPANY	W	3601686	01S/04W-08F	#2 LARGE WELL		676	709	609	327	571	578
TEXACO GAS STATION	W	0000027	01S/04W-24J		1984	0	0	0	0	0	0
THOMPSON, RANDALL	D	0000132	01N/03W-28A	SPRING DIV.	2005	0	0	0	0	0	0
TILDEN, M WILLIAM	W	3602074	01N/03W-34B02S	IRRIG 1	1978	10	30	20	20	20	20
TILDEN, M WILLIAM	W	3602075	01N/03W-34B01S	DOM 2	1972	0	0	0	0	0	0
TRAMMELL CROW COMPANY	W	3600524	01S/03W-17L01S	NEVADA ST		547	698	543	419	294	500

**WESTERN - SAN BERNARDINO WATERMASTER
VERIFIED PRODUCTION DATA - NON PLAINTIFFS
CROSS INDEX BY OWNER
SAN BERNARDINO BASIN**

OWNER	WELL TYPE	RECRDTN NUMBER	STATE WELL NUMBER	LOCAL DESIGNATION	YEAR CLOSED	-----CALENDAR YEAR EXTRACTIONS-----					
						2001	2002	2003	2004	2005	AVG
TRI-CITY CONCRETE	W	3600935	01N/04W-31N	WILSON 2	1978	0	0	0	0	0	0
TRI-CITY CONCRETE	W	3601309	01S/04W-05M	PLANT	1979	0	0	0	0	0	0
TRI-CITY MUTUAL WATER COMPANY	W	0000133	01S/04W-23N		1971	0	0	0	0	0	0
TRI-CITY MUTUAL WATER COMPANY	W	3601823	01S/04W-23K		1964	0	0	0	0	0	0
TRIPLE FALLS MUTUAL WATER COMPANY	W	0000134	01S/01W-19G		1975	0	0	0	0	0	0
TRIPLE FALLS MUTUAL WATER COMPANY	W	0000135	01S/01W-20D		1975	0	0	0	0	0	0
TRIPLE FALLS MUTUAL WATER COMPANY	W	0000136	01S/01W-20D		1975	0	0	0	0	0	0
TROJAN GROVES	W	3600451	01S/03W-15M			203	355	13	2	2	115
U. S. FOREST SERVICE	W	0000137	01N/04W-13Q	MAINT. YARD	1971	0	0	0	0	0	0
U. S. FOREST SERVICE	W	0000138	01S/02W-13P	MILL CREEK	1965	0	0	0	0	0	0
UNGER, V. E.	W	3601168	01S/04W-26F		1977	0	0	0	0	0	0
UNIVERSITY OF REDLANDS	W	0000139	01S/02W-17A	PEPPER HOUSE		1	1	1	1	1	1
VALENCIA AVE. MUTUAL WATER COMPANY	W	0000140	01N/04W-23K	WATERMAN AVE		20	20	20	20	20	20
VALLEY FARMS MUTUAL WATER COMPANY	W	0000141	01S/04W-15R	NO 1 WASHTN	2001	0	0	0	0	0	0
VALLEY FARMS MUTUAL WATER COMPANY	W	0000142	01S/04W-15Q	NO 2 WELL	2001	0	0	0	0	0	0
VAN MEETER,	W	0000146	01S/03W-02P	OLD WELL		0	0	0	0	0	0
VAN MEETER,	W	0000147	01S/03W-02P	NEW WELL		3	3	3	3	3	3
VANLEUVEN, CLARENCE	W	0000143	01S/04W-24J		1980	0	0	0	0	0	0
VICTORIA FARMS MUTUAL WATER CO	W	3602112	01S/04W-13R01S		1966	0	0	0	0	0	0
VICTORIA FARMS MUTUAL WATER CO	W	3602247	01S/04W-13R03S	2	1981	0	0	0	0	0	0
VICTORIA FARMS MUTUAL WATER CO	W	3602574	01S/04W-13R04S	NO. 3	1999	0	0	0	0	0	0
VICTORIA FARMS MUTUAL WATER CO	W	3602714	01S/04W-13R01S	NO 1	1999	0	0	0	0	0	0
VICTORIA GUERNSEY	W	3600399	01S/04W-02D	1	1968	0	0	0	0	0	0
VICTORIA SEVENTH DAY ADVENTIST	W	0000144	01S/04W-24J			10	10	10	10	10	10
VULCAN - CAL MAT	W	3603695	01N/05W-25Q	HIGHLAND PLANT		1,445	1,571	1,571	1,571	1,571	1,546
VULCAN - CAL MAT	W	3603696	01N/05W-02N	CAJON CK AREA D		28	28	28	28	28	28
VULCAN - CAL MAT	W	3603697	01N/05W-14A	CAJON CK PLNG. "M"		130	140	197	197	196	172
WALLACE,	W	0000148	01N/04W-14J			1	1	1	1	1	1
WARD, FLOYD	W	0000149	01S/01W-18N	WELL NO. 1		0	0	0	0	0	0
WARD, FLOYD	W	0000150	01S/01W-18P	WELL NO. 2		0	0	0	0	0	0
WARD, FLOYD	W	0000151	01S/01W-18P	WELL NO. 3		1	1	1	1	1	1
WARD, FLOYD	W	0000152	01S/01W-18N	WELL NO. 4		0	0	0	0	0	0
WARD, FLOYD	W	0000153	01S/01W-18M	WELL NO. 6		0	0	0	0	0	0
WARD, FLOYD	D	0000154	01S/01W-18P	LATERAL SPR S		0	0	0	0	0	0
WARMINGTON, ROBERT P.	W	3600270	01S/03W-20P	RDLNDS 1	1979	0	0	0	0	0	0
WEATHERWAX, W. G.	W	3600652	01S/03W-15N01S	REDLANDS	1958	0	0	0	0	0	0
WESSON, ROBERT CRAIG	W	3601642	01S/02W-30B02S	KING ST		31	14	5	5	5	12

**WESTERN - SAN BERNARDINO WATERMASTER
VERIFIED PRODUCTION DATA - NON PLAINTIFFS
CROSS INDEX BY OWNER
SAN BERNARDINO BASIN**

OWNER	WELL TYPE	RECRDTN NUMBER	STATE WELL NUMBER	LOCAL DESIGNATION	YEAR CLOSED	-----CALENDAR YEAR EXTRACTIONS-----					
						2001	2002	2003	2004	2005	AVG
WEST VALLEY WATER DIST	W	3600302	01N/05W-26A01S	LOWER 2	1967	0	0	0	0	0	0
WEST VALLEY WATER DIST	W	3600303	01N/05W-26B01S	LOWER 4	1959	0	0	0	0	0	0
WEST VALLEY WATER DIST	W	3600304	01N/05W-26A03S	4 / LOWER 5	2003	785	344	0	0	0	226
WEST VALLEY WATER DIST	W	3600305	01N/05W-25E01S	5 / LOWER 6	2002	643	0	0	0	0	129
WEST VALLEY WATER DIST	W	3600306	01N/05W-23P02S	UPPER 2	1967	0	0	0	0	0	0
WEST VALLEY WATER DIST	W	3600307	01N/05W-23P04S	1 / UPPER 4		1,149	753	628	461	387	676
WEST VALLEY WATER DIST	D	3600312	01N/05W-22M	LYTLE CREEK		3,175	2,573	2,380	4,710	2,079	2,983
WEST VALLEY WATER DIST	W	3600996	01N/05W-36J03S	#8 / LORD 1	2003	0	0	0	0	0	0
WEST VALLEY WATER DIST	W	3600997	01N/05W-36H04S	#7 / LORD #7		1,581	2,098	1,657	1,621	1,153	1,622
WEST VALLEY WATER DIST	W	3600998	01N/05W-25E02S	FERG 1	1973	0	0	0	0	0	0
WEST VALLEY WATER DIST	W	3600999	01S/04W-06J01S	DIXON 1	1973	0	0	0	0	0	0
WEST VALLEY WATER DIST	W	3601000	01S/04W-06J02S	DIXON 2	1967	0	0	0	0	0	0
WEST VALLEY WATER DIST	W	3601002	01N/04W-31P03S	RAYNOR 1	1973	0	0	0	0	0	0
WEST VALLEY WATER DIST	W	3601003	01S/04W-06H01S	#13 / RAYNOR 4	1977	0	0	0	0	0	0
WEST VALLEY WATER DIST	D	3601725	01N/05W-25E		1977	0	0	0	0	0	0
WEST VALLEY WATER DIST	W	3601848	01S/04W-05E05S	PLANT NO 15		625	1,597	819	225	32	660
WEST VALLEY WATER DIST	W	3601944	01N/05W-23Q01S	2 / LOWER 7		1,399	2,111	1,774	1,845	2,044	1,835
WEST VALLEY WATER DIST	W	3602766	01S/04W-06H02S	30		0	0	603	606	160	274
WEST VALLEY WATER DIST	W	3602897	01N/05W-23P	#34		131	423	324	350	14	248
WEST VALLEY WATER DIST	W	3603054	01N/05W-25E03S	#35	2003	0	0	0	0	0	0
WEST VALLEY WATER DIST	W	3603055	01N/05W-36H05S	#36		893	594	1,486	1,161	33	833
WEST VALLEY WATER DIST	W	3603769	01N/05W-25E01S	WELL #5A		0	874	631	396	1,105	601
WEST VALLEY WATER DIST	W	3603777	01N/05W-26A06S	4A					653	2,631	657
WEST VALLEY WATER DIST	W	3603778	01N/05W-36R06S	8A					693	1,269	392
WEST VALLEY WATER DIST	W	3604014	01N/06W-24C01S	#54						0	0
WESTERN FRUIT GROWERS	W	0000156	01S/03W-24Q		1979	0	0	0	0	0	0
WIDEMEYER,	D	0000157	01N/03W-29H	SPRING DIV.	2005	0	0	0	0	0	0
WIDEMEYER,	W	0000158	01N/03W-29H		2005	0	0	0	0	0	0
WILEY, RUTH NORWOOD	W	3600052	01S/04W-36J	1	1974	0	0	0	0	0	0
WILLIAMS DAIRY	W	0000159	01S/04W-11G		2005	0	0	0	0	0	0
WILLIAMS WELL CORPORATION LTD	W	3600828	01S/03W-16J	-		614	559	538	493	865	614
WOEHR MUTUAL WATER COMPANY	W	3600817	01S/03W-29H		1991	0	0	0	0	0	0
YAHIKU, PAUL	W	3601280	01S/03W-29D	SOUTH 1	1981	0	0	0	0	0	0
YUCAIPA VALLEY WATER DISTRICT	W	3602657	01S/01W-20D01S	WELL NO 31	1980	0	0	0	0	0	0
YUCAIPA VALLEY WATER DISTRICT	W	3602658	01S/01W-20D03S	WELL NO 32	1980	0	0	0	0	0	0
YUCAIPA VALLEY WATER DISTRICT	W	3602659	01S/01W-19B02S	WELL NO 33	1997	0	0	0	0	0	0
YUCAIPA VALLEY WATER DISTRICT	W	3603539	01S/02W-24C01S	YVWD 51/MILL CREEK		0	174	286	301	393	231

**WESTERN - SAN BERNARDINO WATERMASTER
 VERIFIED PRODUCTION DATA - NON PLAINTIFFS
 CROSS INDEX BY OWNER
 SAN BERNARDINO BASIN**

OWNER	WELL TYPE	RECRDTN NUMBER	STATE WELL NUMBER	LOCAL DESIGNATION	YEAR CLOSED	-----CALENDAR YEAR EXTRACTIONS-----					
						2001	2002	2003	2004	2005	AVG
TOTALS FOR 777 WELLS						184,626	195,502	172,248	183,780	192,538	185,739

SAN BERNARDINO BASIN AREA,
CROSS INDEX BY STATE WELL NUMBER

**WESTERN - SAN BERNARDINO WATERMASTER
 VERIFIED PRODUCTION DATA - NON PLAINTIFFS
 CROSS INDEX BY STATE WELL NUMBER
 SAN BERNARDINO BASIN**

STATE WELL NUMBER	RECRDTN NUMBER	OWNER	WELL TYPE	LOCAL DESIGNATION	YEAR CLOSED	-----CALENDAR YEAR EXTRACTIONS-----						
						2001	2002	2003	2004	2005	AVG	
01N/01W-35R	3604012	BASELINE GARDENS MUTUAL WATER COMPANY	W	WELL #4							0	0
01N/02W-10N	3600027	BEAR VALLEY MUTUAL WATER COMPANY	D		1974	0	0	0	0	0	0	0
01N/02W-26H	3600021	BEAR VALLEY MUTUAL WATER COMPANY	W	SANTA A1		140	58	114	67	0	76	
01N/02W-26H	3600022	BEAR VALLEY MUTUAL WATER COMPANY	W	SA #2	1998	0	0	0	0	0	0	0
01N/03W-19F	3600864	EAST VALLEY WATER DISTRICT	W	PL 79	2003	0	0	0	0	0	0	0
01N/03W-19F	3600971	EAST VALLEY WATER DISTRICT	W	PL 58/LT SAND CK	2000	0	0	0	0	0	0	0
01N/03W-19G	3600970	EAST VALLEY WATER DISTRICT	W	PL 57	2000	0	0	0	0	0	0	0
01N/03W-19Q	0000122	SELEY,	D	TUNNEL DIV.		1	1	1	1	1	1	1
01N/03W-19R	0000160	SAN MANUEL INDIAN RESERVATION	W	DOMESTIC		1	1	1	1	1	1	1
01N/03W-19R	0000161	SAN MANUEL INDIAN RESERVATION	W			5	15	15	15	15	13	
01N/03W-19R	0000162	SAN MANUEL INDIAN RESERVATION	D	YORK TUNNEL		0	0	0	0	0	0	0
01N/03W-20N	0000119	SAN MANUEL INDIAN RESERVATION	W			0	0	0	0	0	0	0
01N/03W-25Q	3602474	EAST HIGHLAND RANCH	D	PLUNGE/BOX SPRING	2004	80	80	0	0	0	32	
01N/03W-27M	3600681	CITY CREEK WATER COMPANY	D	CITY CREEK	2000	0	0	0	0	0	0	0
01N/03W-27M	3600856	GUERTH, WILLIAM H.	D	CITY CREEK	1967	0	0	0	0	0	0	0
01N/03W-27N02S	3600378	EAST VALLEY WATER DISTRICT	W	PL 134/CC3	2003	0	0	0	0	0	0	0
01N/03W-27N08S	3600377	EAST VALLEY WATER DISTRICT	W	PL 134/CC1	2003	0	0	0	0	0	0	0
01N/03W-27R	0000018	COOK CANYON	D			0	0	0	0	0	0	0
01N/03W-28A	0000132	THOMPSON, RANDALL	D	SPRING DIV.	2005	0	0	0	0	0	0	0
01N/03W-28N01S	3600184	HIGHLAND WELL COMPANY	W	HWC 1	1974	0	0	0	0	0	0	0
01N/03W-28PO1S	3600855	EAST VALLEY WATER DISTRICT	W	PL 54		0	0	0	0	0	0	0
01N/03W-29B	0000131	SUPERIOR ORCHARDS	D	TUNNEL DIV.	1985	0	0	0	0	0	0	0
01N/03W-29H	0000157	WIDEMEYER,	D	SPRING DIV.	2005	0	0	0	0	0	0	0
01N/03W-29H	0000158	WIDEMEYER,	W		2005	0	0	0	0	0	0	0
01N/03W-29M	3600924-	CALIF DEPT OF MENTAL HEALTH- PLANT OPERAT	W	2A		381	478	189	72	148	254	
01N/03W-29M	3602381	CALIF DEPT OF MENTAL HEALTH- PLANT OPERAT	W	14		172	185	190	243	69	172	
01N/03W-29M01S	3600924	CALIF DEPT OF MENTAL HEALTH- PLANT OPERAT	W	PATTON 2	1978	0	0	0	0	0	0	0
01N/03W-29N01S	3600931	CALIF DEPT OF MENTAL HEALTH- PLANT OPERAT	W	PATTON10		0	42	103	55	40	48	
01N/03W-29R01S	3600025	BEAR VALLEY MUTUAL WATER COMPANY	W	PALM AV3	1977	0	0	0	0	0	0	0
01N/03W-30C	0000030	EAST VALLEY WATER DISTRICT	W	PLANT NO 36	1958	0	0	0	0	0	0	0
01N/03W-30H01S	3600444	EAST VALLEY WATER DISTRICT	W	PL 98		0	0	0	0	0	0	0
01N/03W-30J	3600221	EAST VALLEY WATER DISTRICT	W	PL 63	2001	0	0	0	0	0	0	0
01N/03W-30J	3600545	EAST VALLEY WATER DISTRICT	W	PL 62	2003	0	0	0	0	0	0	0
01N/03W-30J05S	3602274	EAST VALLEY WATER DISTRICT	W	PL 39		5	4	880	853	603	469	
01N/03W-30N01S	3602113	EAST VALLEY WATER DISTRICT	W	PL 41		1	0	0	0	0	0	0
01N/03W-31A	0000034	EAST VALLEY WATER DISTRICT	W	PLANT NO 45	2005	0	0	0	0	0	0	0
01N/03W-31B01S	3600927	EAST VALLEY WATER DISTRICT	W	PL 116	2003	0	0	0	0	0	0	0

**WESTERN - SAN BERNARDINO WATERMASTER
VERIFIED PRODUCTION DATA - NON PLAINTIFFS
CROSS INDEX BY STATE WELL NUMBER
SAN BERNARDINO BASIN**

STATE WELL NUMBER	RECRDTN NUMBER	OWNER	WELL TYPE	LOCAL DESIGNATION	YEAR CLOSED	-----CALENDAR YEAR EXTRACTIONS-----					
						2001	2002	2003	2004	2005	AVG
01N/03W-31B01S	3690927	SAN BERNARDINO, CITY OF	W	PATTON 6	1984	0	0	0	0	0	0
01N/03W-31C02S	3601884	EAST VALLEY WATER DISTRICT	W	PL 30	2000	0	0	0	0	0	0
01N/03W-31D	0000038	EAST VALLEY WATER DISTRICT	W	PLANT NO 70	2005	0	0	0	0	0	0
01N/03W-31K02S	3600929	CALIF DEPT OF MENTAL HEALTH- PLANT OPERAT	W	PATTON 8	1967	0	0	0	0	0	0
01N/03W-31L01S	3600269	EAST VALLEY WATER DISTRICT	W	PL 68		0	0	0	0	0	0
01N/03W-31L02S	3600928	EAST VALLEY WATER DISTRICT	W	PL 117	2003	0	0	0	0	0	0
01N/03W-31L03S	3600930	EAST VALLEY WATER DISTRICT	W	PL 118	2003	0	0	0	0	0	0
01N/03W-31P02S	3600747	FRIEDEMANN, ERNEST C.	W	WELL 1	1971	0	0	0	0	0	0
01N/03W-31Q	0000008	BASELINE LAUNDRY	W		1990	0	0	0	0	0	0
01N/03W-31Q	0000082	BASELINE LAUNDRY	W		1990	0	0	0	0	0	0
01N/03W-32B	3600275	EAST VALLEY WATER DISTRICT	W	PL 64	2003	0	0	0	0	0	0
01N/03W-32C01S	3600923	CALIF DEPT OF MENTAL HEALTH- PLANT OPERAT	W	PATTON 1	1972	0	0	0	0	0	0
01N/03W-32C02S	3601930	CALIF DEPT OF MENTAL HEALTH- PLANT OPERAT	W	PATTON11		0	0	0	0	0	0
01N/03W-32D	3600630	MILLER MUTUAL WELL COMPANY	W		1961	0	0	0	0	0	0
01N/03W-32D	3600630-	MILLER MUTUAL WELL COMPANY	W		1991	0	0	0	0	0	0
01N/03W-32M	0000085	NO NAME WELL	W		2005	0	0	0	0	0	0
01N/03W-33C01S	3600765	NORTH FORK WATER COMPANY	W	113		0	0	0	0	0	0
01N/03W-33F01S	3601184	NORTH FORK WATER COMPANY	W	PL 94 / CORWIN		0	0	0	0	0	0
01N/03W-33H01S	3601584	EAST VALLEY WATER DISTRICT	W	PL 47	2003	0	0	0	0	0	0
01N/03W-33M01S	3600374	EAST VALLEY WATER DISTRICT	W	PL 138/PALM 1	2000	0	0	0	0	0	0
01N/03W-33M02S	3601069	EAST VALLEY WATER DISTRICT	W	CHURCH	1987	0	0	0	0	0	0
01N/03W-33R02S	3600456	BASE LINE WELL COMPANY	W	1	1959	0	0	0	0	0	0
01N/03W-34A	3601838	SYCAMORE HEIGHTS WATER COMPANY INC	W	WALKISHA	1962	0	0	0	0	0	0
01N/03W-34B	3601837	SYCAMORE HEIGHTS WATER COMPANY INC	W	HERCULES	1962	0	0	0	0	0	0
01N/03W-34B01S	3602075	TILDEN, M WILLIAM	W	DOM 2	1972	0	0	0	0	0	0
01N/03W-34B02S	3602074	TILDEN, M WILLIAM	W	IRRIG 1	1978	10	30	20	20	20	20
01N/03W-34C02S	3601631	BRISTOL RANCH	W	1	1972	0	0	0	0	0	0
01N/03W-34F	0000095	NORWOOD,	W			0	0	0	0	0	0
01N/03W-34H	0000004	ARNOLD RANCH	W		1978	0	0	0	0	0	0
01N/03W-34K	0000006	BALDWIN,	W		1978	0	0	0	0	0	0
01N/03W-34K	0000114	RULE,	W	SPRING	1974	0	0	0	0	0	0
01N/03W-34Q	0000163	PATTERSON, ROY H.	W			1	1	1	1	1	1
01N/03W-35B	0000029	EAST HIGHLANDS ORANGE COMPANY	D	BOX SPRING	1980	0	0	0	0	0	0
01N/03W-35G	3600605	EAST HIGHLAND RANCH	D	PLUNGE CK		0	0	0	0	0	0
01N/03W-35K	3600606	EAST HIGHLAND RANCH	D	ELDER GULCH		0	0	0	0	0	0
01N/04W-06A01S	3603580	SAN BERNARDINO, CITY OF	W	DEVIL CYN #6		280	142	159	78	135	159
01N/04W-06A02S	3603579	SAN BERNARDINO, CITY OF	W	DEVIL CYN #7		12	25	30	12	69	30

**WESTERN - SAN BERNARDINO WATERMASTER
VERIFIED PRODUCTION DATA - NON PLAINTIFFS
CROSS INDEX BY STATE WELL NUMBER
SAN BERNARDINO BASIN**

STATE WELL NUMBER	RECRDTN NUMBER	OWNER	WELL TYPE	LOCAL DESIGNATION	YEAR CLOSED	-----CALENDAR YEAR EXTRACTIIONS-----					
						2001	2002	2003	2004	2005	AVG
01N/04W-06H01S	3602205	SAN BERNARDINO, CITY OF	W	DEVIL CANYON #4		5	4	2	22	54	17
01N/04W-06H02S	3602206	SAN BERNARDINO, CITY OF	W	DEVIL CANYON #3		13	23	23	15	31	21
01N/04W-06J	3600738	SAN BERNARDINO, CITY OF	D	DEVIL CYN DIVERSION		0	0	0	0	0	0
01N/04W-07F01S	3600711	SAN BERNARDINO, CITY OF	W	DEVIL CANYON #2		769	956	1,280	1,071	694	954
01N/04W-08M01S	3600712	SAN BERNARDINO, CITY OF	W	DEVIL CANYON #1		1,044	934	1,555	1,154	881	1,114
01N/04W-08M02S	3602844	SAN BERNARDINO, CITY OF	W	DEVIL CANYON #5		70	136	309	277	121	183
01N/04W-08N	0000054	ELLENA, JOHN B.	W		1977	0	0	0	0	0	0
01N/04W-08P01S	3602712	CALIFORNIA STATE UNIVERSITY, SAN BERNARDI	W	ELLENA BROS.	2004	0	0	0	0	0	0
01N/04W-13N	0000063	HARRISON CANYON	W			0	0	0	0	0	0
01N/04W-13N	0000064	HARRISON CANYON	W			0	0	0	0	0	0
01N/04W-13P	0000026	DILLSON MUTUAL WATER COMPANY	W	HARRISON CYN		0	0	0	0	0	0
01N/04W-13Q	0000061	HARDISON,	W			1	1	1	1	1	1
01N/04W-13Q	0000137	U. S. FOREST SERVICE	W	MAINT. YARD	1971	0	0	0	0	0	0
01N/04W-14A	3601811	ARROWHEAD WATER & POWER	D	EAST TWIN	1981	100	100	100	100	100	100
01N/04W-14A	3601979	ARROWHEAD WATER & POWER	D	EAST TWIN	1981	0	0	0	0	0	0
01N/04W-14C	0000155	ARROWHEAD WATER & POWER	D	W TWIN CRK		50	50	50	50	50	50
01N/04W-14C	3601376	LULY, LUCIAN L	D	WATERMAN	1960	0	0	0	0	0	0
01N/04W-14C	3601377	LULY, LUCIAN L	D	WATERMAN	1960	0	0	0	0	0	0
01N/04W-14C	3601378	LULY, LUCIAN L	D	WATERMAN	1960	0	0	0	0	0	0
01N/04W-14J	0000014	BOUCHER,	W			1	1	1	1	1	1
01N/04W-14J	0000121	SATOSKI,	W			1	1	1	1	1	1
01N/04W-14J	0000124	SMITH,	W			1	1	1	1	1	1
01N/04W-14J	0000148	WALLACE,	W			1	1	1	1	1	1
01N/04W-14P03S	3603472	SAN BERNARDINO, CITY OF	W	40TH & VALENCIA		51	41	55	26	33	41
01N/04W-14R	0000009	BATCHELOR,	W			1	1	1	1	1	1
01N/04W-14R	0000010	BATCHELOR,	D			1	1	1	1	1	1
01N/04W-14R	0000073	KING,	W			1	1	1	1	1	1
01N/04W-16E01S	3600714	SAN BERNARDINO, CITY OF	W	NEWMARK #1		761	572	319	563	291	501
01N/04W-16E02S	3600715	SAN BERNARDINO, CITY OF	W	NEWMARK #2		642	672	1,046	685	218	653
01N/04W-16E03S	3600716	SAN BERNARDINO, CITY OF	W	NEWMARK #3		1,324	1,372	827	1,284	986	1,159
01N/04W-16E04S	3602399	SAN BERNARDINO, CITY OF	W	NEWMARK #4		1,197	1,071	1,919	1,534	1,052	1,355
01N/04W-16M03S	3603693	SAN BERNARDINO, CITY OF	W	EPA #6		840	750	480	547	672	658
01N/04W-16M04S	3603694	SAN BERNARDINO, CITY OF	W	EPA #7		1,328	1,631	1,563	822	2,158	1,500
01N/04W-23E	3601810	DEL ROSA MUTUAL WATER COMPANY	W	PRKSD 2	1981	0	0	0	0	0	0
01N/04W-23E	3601925	ARROWHEAD COUNTRY CLUB	W	1		436	487	485	493	415	463
01N/04W-23K	0000140	VALENCIA AVE. MUTUAL WATER COMPANY	W	WATERMAN AVE		20	20	20	20	20	20
01N/04W-24A	3600218	LANGSTON-NEWBY DEVELOPMENT COMPANY	W	1	1980	0	0	0	0	0	0

**WESTERN - SAN BERNARDINO WATERMASTER
VERIFIED PRODUCTION DATA - NON PLAINTIFFS
CROSS INDEX BY STATE WELL NUMBER
SAN BERNARDINO BASIN**

STATE WELL NUMBER	RECRDTN NUMBER	OWNER	WELL TYPE	LOCAL DESIGNATION	YEAR CLOSED	-----CALENDAR YEAR EXTRACTIONS-----					
						2001	2002	2003	2004	2005	AVG
01N/04W-24C	0000025	DILLSON MUTUAL WATER COMPANY	W	DILLSON AVE	1969	0	0	0	0	0	0
01N/04W-24C	0000173	DILLSON MUTUAL WATER COMPANY	W	CISCO WELL		0	0	0	0	0	0
01N/04W-24H	3600865	LA BONTE, JIM	W	MULTOWN2	1959	4	4	4	0	4	3
01N/04W-24H	3601093	SOMERS, R.	D	SPRING	1974	0	0	0	0	0	0
01N/04W-25A01S	3601675	EAST VALLEY WATER DISTRICT	W	PL 27		1	1	1	1	0	1
01N/04W-25B	3601672	EAST VALLEY WATER DISTRICT	W	PL 25	2000	0	0	0	0	0	0
01N/04W-25C02S	3601673	EAST VALLEY WATER DISTRICT	W	PL 25A		628	556	196	382	436	440
01N/04W-25C04S	3602370	EAST VALLEY WATER DISTRICT	W	PL 107		613	573	741	740	419	617
01N/04W-25D	0000048	EAST VALLEY WATER DISTRICT	W	PLANT NO 85	2005	0	0	0	0	0	0
01N/04W-25G01S	3601674	EAST VALLEY WATER DISTRICT	W	PL 26	2003	0	0	0	0	0	0
01N/04W-25K01S	3600643	EAST VALLEY WATER DISTRICT	W	PL 66	2003	0	0	0	0	0	0
01N/04W-25R	0000003	ANDERSON, W.D.	W		1999	0	0	0	0	0	0
01N/04W-26A02S	3601671	EAST VALLEY WATER DISTRICT	W	PL 24A		596	425	471	247	526	453
01N/04W-26A03S	3602337	EAST VALLEY WATER DISTRICT	W	PL 24B		1,625	1,455	2,437	2,346	2,284	2,029
01N/04W-26A10S	3601670	EAST VALLEY WATER DISTRICT	W	PL 24	2000	0	0	0	0	0	0
01N/04W-26E02S	3600727	SAN BERNARDINO, CITY OF	W	LYNWOOD		1,999	2,371	1,717	1,087	901	1,615
01N/04W-26H	3601809	DEL ROSA MUTUAL WATER COMPANY	W	GOLDNAV1	1967	0	0	0	0	0	0
01N/04W-26M	3600743	MT. VIEW CEMETERY	W	2		135	137	200	200	200	174
01N/04W-26N	3600742	MT. VIEW CEMETERY	W	1	1978	0	0	0	0	0	0
01N/04W-26N	3600742-	MT. VIEW CEMETERY	W	3		148	149	200	200	200	179
01N/04W-26P03S	3601115	SAN BERNARDINO, CITY OF	W	PERRIS HILL 5		113	99	363	304	204	217
01N/04W-27A01S	3600728	SAN BERNARDINO, CITY OF	W	WATERMAN AVE.		1,445	1,837	2,041	1,240	1,753	1,663
01N/04W-27A02S	3602401	SAN BERNARDINO, CITY OF	W	LEROY		590	1,574	1,969	1,536	681	1,270
01N/04W-27B01S	3602081	SAN BERNARDINO, CITY OF	W	31ST ST. & MT VIEW		63	669	1,033	560	340	533
01N/04W-27G01S	3600719	SAN BERNARDINO, CITY OF	W	30TH ST.		1,365	2,266	2,702	2,522	1,477	2,066
01N/04W-27M01S	3600721	SAN BERNARDINO, CITY OF	W	25TH & N. "E" ST.		0	0	0	0	0	0
01N/04W-27M02S	3600720	SAN BERNARDINO, CITY OF	W	27TH ST. & ACACIDA		306	340	488	828	272	447
01N/04W-27N01S	3602264	SAN BERNARDINO, CITY OF	W	23RD ST.		0	0	0	0	0	0
01N/04W-29E	3601879	SAN BERNARDINO, CITY OF	W	GARDENA		0	0	0	0	0	0
01N/04W-29E01S	3601878	SAN BERNARDINO, CITY OF	W	DARBY		0	0	0	0	0	0
01N/04W-29F01S	3601880	SAN BERNARDINO, CITY OF	W	COLIMA		0	0	0	0	0	0
01N/04W-30M01S	3601845	SAN BERNARDINO, CITY OF	W	MALLORY NO. 3		349	289	146	851	837	494
01N/04W-31A01S	3600319	MOUNT VERNON WATER CO.	W	1		778	975	1,442	754	70	804
01N/04W-31H	3601588	SAN BERNARDINO, CITY OF	W	STATE 1		0	0	0	0	0	0
01N/04W-31M03S	3603262	HOLLIDAY TRUCKING	W	SB #1		209	62	64	65	65	93
01N/04W-31N	3600935	TRI-CITY CONCRETE	W	WILSON 2	1978	0	0	0	0	0	0
01N/04W-31N02S	3601085	RIALTO, CITY OF	W	CITY 4 / #1	1992	0	0	0	0	0	0

**WESTERN - SAN BERNARDINO WATERMASTER
VERIFIED PRODUCTION DATA - NON PLAINTIFFS
CROSS INDEX BY STATE WELL NUMBER
SAN BERNARDINO BASIN**

STATE WELL NUMBER	RECRDTN NUMBER	OWNER	WELL TYPE	LOCAL DESIGNATION	YEAR CLOSED	-----CALENDAR YEAR EXTRACTIONS-----					
						2001	2002	2003	2004	2005	AVG
01N/04W-31P03S	3601002	WEST VALLEY WATER DIST	W	RAYNOR 1	1973	0	0	0	0	0	0
01N/04W-32D03S	3600717	SAN BERNARDINO, CITY OF	W	19TH ST #1		1,411	1,390	889	1,353	1,480	1,305
01N/04W-32D04S	3600718	SAN BERNARDINO, CITY OF	W	19TH ST #2		1,247	1,631	862	1,500	195	1,087
01N/04W-32N01S	3602400	SAN BERNARDINO, CITY OF	W	BASELINE & CALIFORNI		492	438	416	284	182	362
01N/04W32Q	3603790	SAN BERNARDINO, CITY OF	W	EPA 112					1	1,389	278
01N/04W-32R	3603789	SAN BERNARDINO, CITY OF	W	EPA 111					0	2,520	504
01N/04W-33N	3603788	SAN BERNARDINO, CITY OF	W	EPA 110					0	2,471	494
01N/04W-33P	3603787	SAN BERNARDINO, CITY OF	W	EPA 109					0	1,592	318
01N/04W-33R	3603786	SAN BERNARDINO, CITY OF	W	EPA 108					1	1,624	325
01N/04W-34G01S	3600725	SAN BERNARDINO, CITY OF	W	17 ST/SIERRA WAY #1		0	0	0	0	0	0
01N/04W-34G03S	3600726	SAN BERNARDINO, CITY OF	W	16TH ST & SIERRA WAY		2	2	9	3	3	4
01N/04W-34G04	3603208	SAN BERNARDINO, CITY OF	W	17TH ST. & SIERRA #2		2	2	1	2	2	2
01N/04W-35C01S	3601114	SAN BERNARDINO, CITY OF	W	PERRIS HILL 2	1981	0	0	0	0	0	0
01N/04W-35C02S	3601116	SAN BERNARDINO, CITY OF	W	PERRIS HILL 3		0	0	0	0	0	0
01N/04W-35C03S	3601117	SAN BERNARDINO, CITY OF	W	PERRIS HILL 4		114	105	428	105	71	165
01N/04W-35F	0000019	SAN BERNARDINO COUNTY	W	COUNTY HOSP		13	13	13	13	121	35
01N/04W-35H	0000096	PACIFIC HIGH SCHOOL	W		1965	0	0	0	0	0	0
01N/04W-35J02S	3600457	BASELINE GARDENS MUTUAL WATER COMPANY	W	1 STANDBY	1992	0	0	0	0	0	0
01N/04W-35K	3602067	SAN BERNARDINO, CITY OF	W	2-GILBERT/CANYON RD		0	0	0	0	0	0
01N/04W-35M03S	3600729	SAN BERNARDINO, CITY OF	W	GILBERT ST.		554	1,002	1,753	1,485	92	977
01N/04W-35N	0000097	PIERSON,	W		1999	0	0	0	0	0	0
01N/04W-35R01S	3602528	BASELINE GARDENS MUTUAL WATER COMPANY	W	#3-7251 BARTON ST		449	448	446	423	350	423
01N/04W-36F03S	3601186	CONEJO RANCHOS MUTUAL WATER COMPANY	W	1	1957	0	0	0	0	0	0
01N/04W-36F08S	3601666	EAST VALLEY WATER DISTRICT	W	PL 16	2003	0	0	0	0	0	0
01N/04W-36H	0000036	EAST VALLEY WATER DISTRICT	W	PLANT NO 52	2005	0	0	0	0	0	0
01N/04W-36H06S	3601669	EAST VALLEY WATER DISTRICT	W	PL 23	2000	0	0	0	0	0	0
01N/04W-36K	3601654	EAST VALLEY WATER DISTRICT	W	PL 1A / FISHER	2000	0	0	0	0	0	0
01N/04W-36K04S	3601653	EAST VALLEY WATER DISTRICT	W	PL 1	2000	0	0	0	0	0	0
01N/04W-36K05S	3601655	EAST VALLEY WATER DISTRICT	W	PL 2	2000	0	0	0	0	0	0
01N/04W-36M01S	3600458	BASELINE GARDENS MUTUAL WATER COMPANY	W	PS & B 2		0	0	0	0	0	0
01N/04W-36Q01S	3601656	EAST VALLEY WATER DISTRICT	W	PL 6	2003	0	0	0	0	0	0
01N/04W-36R10S	3601658	EAST VALLEY WATER DISTRICT	W	PL 8	2003	0	0	0	0	0	0
01N/05W-01R	3600760	MEYER, CHARLES R	W	1	1991	0	0	0	0	0	0
01N/05W-02N	3603696	VULCAN - CAL MAT	W	CAJON CK AREA D		28	28	28	28	28	28
01N/05W-03A02S	3602821	SAN BERNARDINO, CITY OF	W	CAJON #3		934	675	880	672	1,021	836
01N/05W-03H01S	3601843	SAN BERNARDINO, CITY OF	W	CAJON NO 1		0	0	0	0	0	0
01N/05W-03H02S	3601844	SAN BERNARDINO, CITY OF	W	CAJON NO 2		1,669	1,614	1,017	1,158	1,422	1,376

**WESTERN - SAN BERNARDINO WATERMASTER
VERIFIED PRODUCTION DATA - NON PLAINTIFFS
CROSS INDEX BY STATE WELL NUMBER
SAN BERNARDINO BASIN**

STATE WELL NUMBER	RECRDTN NUMBER	OWNER	WELL TYPE	LOCAL DESIGNATION	YEAR CLOSED	-----CALENDAR YEAR EXTRACTIONS-----					
						2001	2002	2003	2004	2005	AVG
01N/05W-04B	0000177	SAN BERNARDINO COUNTY	W	GLEN HELEN 1A (2)		60	49	59	76	3	49
01N/05W-04M	0000105	REGINA GRAPE PRODUCTS	W	WELL NO. 1	1985	0	0	0	0	0	0
01N/05W-04N	0000106	REGINA GRAPE PRODUCTS	W	WELL NO. 2	1985	0	0	0	0	0	0
01N/05W-04N	0000107	REGINA GRAPE PRODUCTS	W	WELL NO. 3	1985	0	0	0	0	0	0
01N/05W-04N	0000110	REGINA GRAPE PRODUCTS	W	WELL NO. 5	1985	0	0	0	0	0	0
01N/05W-04N	0000111	REGINA GRAPE PRODUCTS	W	WELL NO. 6	1985	0	0	0	0	0	0
01N/05W-04N	0000112	REGINA GRAPE PRODUCTS	W	WELL NO. 7	1985	0	0	0	0	0	0
01N/05W-05C	0000108	REGINA GRAPE PRODUCTS	D	SPRING DIV.	1985	0	0	0	0	0	0
01N/05W-05R	0000109	REGINA GRAPE PRODUCTS	W	WELL NO. 4	1985	0	0	0	0	0	0
01N/05W-06E	3600591	FONTANA UNION WATER COMPANY	W	BL AND FTF	1992	0	0	0	0	0	0
01N/05W-06E	3600739	SAN BERNARDINO, CITY OF	D	LYTLE CK DIV.		0	0	0	0	0	0
01N/05W-06G01S	3600582	FONTANA UNION WATER COMPANY	W	FU 27		15	1	1	1	542	112
01N/05W-06K02S	3600586	FONTANA UNION WATER COMPANY	W	FU 33		1,497	1,229	1,176	1,762	1,622	1,457
01N/05W-06M01S	3602664	STORKSON, WILLIAM F.	W	SPRING NO 1		18	30	31	31	30	28
01N/05W-06P	3600083	STORKSON, WILLIAM F.	W	1		52	52	68	68	75	63
01N/05W-07C	3601381	NEALEY MUTUAL WATER COMPANY	D		1958	0	0	0	0	0	0
01N/05W-07H01S	3600581	FONTANA UNION WATER COMPANY	W	FU 26		353	666	931	1,075	1,063	818
01N/05W-14A	3603697	VULCAN - CAL MAT	W	CAJON CK PLNG. "M"		130	140	197	197	196	172
01N/05W-15Q02S	3600566	FONTANA UNION WATER COMPANY	W	FU 8	1962	0	0	0	0	0	0
01N/05W-15Q02S	3602727	FONTANA UNION WATER COMPANY	W	FU 8		821	1	0	0	820	328
01N/05W-16K01S	3600585	FONTANA UNION WATER COMPANY	W	FU 32		668	655	618	706	1,047	739
01N/05W-22A01S	3600569	FONTANA UNION WATER COMPANY	W	FU 13		2,663	2,228	1,364	590	1,301	1,629
01N/05W-22C02S	3600563	FONTANA UNION WATER COMPANY	W	FU 4		765	487	0	0	1,413	533
01N/05W-22F01S	3600580	FONTANA UNION WATER COMPANY	W	FU 25		741	847	855	497	453	679
01N/05W-22F02S	3600562	FONTANA UNION WATER COMPANY	W	FU 3		1,047	1,185	1,084	1,034	2,899	1,450
01N/05W-22F03S	3600579	FONTANA UNION WATER COMPANY	W	FU 24		299	221	0	1	264	157
01N/05W-22M	3600312	WEST VALLEY WATER DIST	D	LYTLE CREEK		3,175	2,573	2,380	4,710	2,079	2,983
01N/05W-22M	3600320	SAN BERNARDINO, CITY OF	D	MT VERNON		0	0	0	0	0	0
01N/05W-22M	3601718	RIALTO, CITY OF	D	FILTER		1,305	1,143	726	1,707	1,209	1,218
01N/05W-23A01S	3601499	MUSCOY MUTUAL WATER COMPANY NO. 1	W	MUSCOY 2		632	541	495	391	411	494
01N/05W-23A02S	3601500	MUSCOY MUTUAL WATER COMPANY NO. 1	W	MUSCOY 3		187	982	947	1,124	367	721
01N/05W-23H01S	3601497	MUSCOY MUTUAL WATER COMPANY NO. 1	W	MUSCOY 1		1,067	410	447	288	519	546
01N/05W-23K01S	3600561	FONTANA UNION WATER COMPANY	W	FU 1	1987	0	0	0	0	0	0
01N/05W-23P	3602897	WEST VALLEY WATER DIST	W	#34		131	423	324	350	14	248
01N/05W-23P02S	3600306	WEST VALLEY WATER DIST	W	UPPER 2	1967	0	0	0	0	0	0
01N/05W-23P04S	3600307	WEST VALLEY WATER DIST	W	1 / UPPER 4		1,149	753	628	461	387	676
01N/05W-23Q01S	3601263	RIALTO, CITY OF	W	CITY #1		1	0	0	0	519	104

**WESTERN - SAN BERNARDINO WATERMASTER
 VERIFIED PRODUCTION DATA - NON PLAINTIFFS
 CROSS INDEX BY STATE WELL NUMBER
 SAN BERNARDINO BASIN**

STATE WELL NUMBER	RECRDTN NUMBER	OWNER	WELL TYPE	LOCAL DESIGNATION	YEAR CLOSED	-----CALENDAR YEAR EXTRACTIONS-----					
						2001	2002	2003	2004	2005	AVG
01N/05W-23Q01S	3601944	WEST VALLEY WATER DIST	W	2 / LOWER 7		1,399	2,111	1,774	1,845	2,044	1,835
01N/05W-23Q02S	3602080	RIALTO, CITY OF	W	CITY 2		2,525	2,721	2,059	2,500	2,654	2,492
01N/05W-24D01S	3601498	MUSCOY MUTUAL WATER COMPANY NO. 1	W	LACY #5		0	7	65	72	463	121
01N/05W-24E01S	3602345	MUSCOY MUTUAL WATER COMPANY NO. 1	W	MUSCOY 4		104	213	155	323	357	230
01N/05W-25E	3601725	WEST VALLEY WATER DIST	D		1977	0	0	0	0	0	0
01N/05W-25E01S	3600305	WEST VALLEY WATER DIST	W	5 / LOWER 6	2002	643	0	0	0	0	129
01N/05W-25E01S	3603769	WEST VALLEY WATER DIST	W	WELL #5A		0	874	631	396	1,105	601
01N/05W-25E02S	3600998	WEST VALLEY WATER DIST	W	FERG 1	1973	0	0	0	0	0	0
01N/05W-25E03S	3603054	WEST VALLEY WATER DIST	W	#35	2003	0	0	0	0	0	0
01N/05W-25Q	3603695	VULCAN - CAL MAT	W	HIGHLAND PLANT		1,445	1,571	1,571	1,571	1,571	1,546
01N/05W-26A01S	3600302	WEST VALLEY WATER DIST	W	LOWER 2	1967	0	0	0	0	0	0
01N/05W-26A03S	3600304	WEST VALLEY WATER DIST	W	4 / LOWER 5	2003	785	344	0	0	0	226
01N/05W-26A06S	3603777	WEST VALLEY WATER DIST	W	4A					653	2,631	657
01N/05W-26B01S	3600303	WEST VALLEY WATER DIST	W	LOWER 4	1959	0	0	0	0	0	0
01N/05W-30A03S	3603792	SAN BERNARDINO, CITY OF	W	CAJON 4					848	931	356
01N/05W-36B01S	3602848	RIALTO, CITY OF	W	CITY #3		3	4	378	187	876	290
01N/05W-36H04S	3600997	WEST VALLEY WATER DIST	W	#7 / LORD #7		1,581	2,098	1,657	1,621	1,153	1,622
01N/05W-36H05S	3603055	WEST VALLEY WATER DIST	W	#36		893	594	1,486	1,161	33	833
01N/05W-36J01S	3603027	SAN BERNARDINO, CITY OF	W	LYTLE CK #2		1,427	1,089	954	476	0	789
01N/05W-36J03S	3600996	WEST VALLEY WATER DIST	W	#8 / LORD 1	2003	0	0	0	0	0	0
01N/05W-36R01S	3600713	SAN BERNARDINO, CITY OF	W	LYTLE CREEK # 3-1		203	82	0	0	0	57
01N/05W-36R06S	3603778	WEST VALLEY WATER DIST	W	8A					693	1,269	392
01N/06W-24C01S	3604014	WEST VALLEY WATER DIST	W	#54						0	0
01S/01W-08H01S	3601282	REDLANDS, CITY OF	W	MILL CREEK #1		784	1,261	1,120	501	0	733
01S/01W-09J01S	3603045	REDLANDS, CITY OF	W	MILL CK #2A		378	711	601	515	142	469
01S/01W-10L01S	3601285	REDLANDS, CITY OF	W	MILL CREEK #2		1,421	824	174	1,996	1,956	1,274
01S/01W-11Q01S	3601288	REDLANDS, CITY OF	W	MILL CREEK #4		657	601	601	874	300	607
01S/01W-18M	0000153	WARD, FLOYD	W	WELL NO. 6		0	0	0	0	0	0
01S/01W-18N	0000149	WARD, FLOYD	W	WELL NO. 1		0	0	0	0	0	0
01S/01W-18N	0000152	WARD, FLOYD	W	WELL NO. 4		0	0	0	0	0	0
01S/01W-18P	0000150	WARD, FLOYD	W	WELL NO. 2		0	0	0	0	0	0
01S/01W-18P	0000151	WARD, FLOYD	W	WELL NO. 3		1	1	1	1	1	1
01S/01W-18P	0000154	WARD, FLOYD	D	LATERAL SPR S		0	0	0	0	0	0
01S/01W-19B02S	3602659	YUCAIPA VALLEY WATER DISTRICT	W	WELL NO 33	1997	0	0	0	0	0	0
01S/01W-19G	0000134	TRIPLE FALLS MUTUAL WATER COMPANY	W		1975	0	0	0	0	0	0
01S/01W-20D	0000135	TRIPLE FALLS MUTUAL WATER COMPANY	W		1975	0	0	0	0	0	0
01S/01W-20D	0000136	TRIPLE FALLS MUTUAL WATER COMPANY	W		1975	0	0	0	0	0	0

**WESTERN - SAN BERNARDINO WATERMASTER
VERIFIED PRODUCTION DATA - NON PLAINTIFFS
CROSS INDEX BY STATE WELL NUMBER
SAN BERNARDINO BASIN**

STATE WELL NUMBER	RECRDTN NUMBER	OWNER	WELL TYPE	LOCAL DESIGNATION	YEAR CLOSED	-----CALENDAR YEAR EXTRACTIONS-----					
						2001	2002	2003	2004	2005	AVG
01S/01W-20D01S	3602657	YUCAIPA VALLEY WATER DISTRICT	W	WELL NO 31	1980	0	0	0	0	0	0
01S/01W-20D03S	3602658	YUCAIPA VALLEY WATER DISTRICT	W	WELL NO 32	1980	0	0	0	0	0	0
01S/02W-04N	3600028	BEAR VALLEY MUTUAL WATER COMPANY	D	SAR DIV - RED TUNNEL		26,301	23,458	12,633	11,227	12,516	17,227
01S/02W-04N	3603900	SAN BERNARDINO COUNTY FLOOD CONTROL DI	W	DOMESTIC WELL NO. 3		1	1	1	1	1	1
01S/02W-06M	3600323	HIGHLAND ACRES RANCH	W	ELEC 1	1998	0	0	0	0	0	0
01S/02W-06Q	0000028	EAST HIGHLAND RANCH	D	TUNNEL DIVERSION		1	1	0	0	0	0
01S/02W-07B	3600604	EAST HIGHLAND RANCH	W	RANNEY	1986	0	0	0	0	0	0
01S/02W-07F01S	3602799	EAST VALLEY WATER DISTRICT	W	PL 125		660	730	751	953	1,331	885
01S/02W-08A	0000104	REDLANDS WATER COMPANY	D	REDLANDS WATER COM		266	0	688	588	981	505
01S/02W-08C01S	3600678	NORTH FORK WATER COMPANY	W	1	2001	0	0	0	0	0	0
01S/02W-08C02S	3600679	NORTH FORK WATER COMPANY	W	N FORK #2	2001	0	0	0	0	0	0
01S/02W-09L	0000101	REDLANDS ASSOCIATES	W	BLOCK NO. 11	1972	0	0	0	0	0	0
01S/02W-09L	0000102	REDLANDS ASSOCIATES	D	TUNNEL DIV.	1980	0	0	0	0	0	0
01S/02W-09L02S	3602530	BLUE GOOSE GROWERS INC	W	BLOCK 11	1980	0	0	0	0	0	0
01S/02W-09L03S	3602531	BLUE BANNER COMPANY	W	TUNNEL DIV	1985	100	100	100	100	100	100
01S/02W-09P	0000100	REDLANDS ASSOCIATES	W	BLOCK NO. 6	1972	0	0	0	0	0	0
01S/02W-09P02S	3602529	BLUE GOOSE GROWERS INC	W	GRNSPOT 6	1980	0	0	0	0	0	0
01S/02W-09Q	3601628	COGBILL, CLINTON L.	W	2		50	50	50	50	50	50
01S/02W-09Q01S	3600187	LANDMARK LAND COMPANY	W	1, SOLANO WELL #1	2000	0	0	0	0	0	0
01S/02W-13A01S	3602351	REDLANDS, CITY OF	W	MILL CREEK 0-A		620	275	476	370	34	355
01S/02W-13B	0000103	REDLANDS, CITY OF	D	MILL CREEK DIV	1980	0	0	0	0	0	0
01S/02W-13F	3600599	SUNRISE RANCH PARTNERSHIP	W	1	1991	0	0	0	0	0	0
01S/02W-13P	0000138	U. S. FOREST SERVICE	W	MILL CREEK	1965	0	0	0	0	0	0
01S/02W-14F	3600601	SUNRISE RANCH PARTNERSHIP	W	SUN 3A	1981	0	0	0	0	0	0
01S/02W-14H	3601302	REDLANDS, CITY OF	D	MILL CR/COOLIE HAT		9,496	5,867	12,541	10,168	12,574	10,129
01S/02W-14L	3600600	SUNRISE RANCH PARTNERSHIP	W	SUNRISE 2	1981	0	0	0	0	0	0
01S/02W-14L	3601969	SUNRISE RANCH PARTNERSHIP	W	SUNRISE 7	1991	0	0	0	0	0	0
01S/02W-14N	3601640	SUNRISE RANCH PARTNERSHIP	W	SUN 6	1991	0	0	0	0	0	0
01S/02W-15G	3600603	SUNRISE RANCH PARTNERSHIP	W	SUNRISE 5	1991	0	0	0	0	0	0
01S/02W-15P	3600602	SUNRISE RANCH PARTNERSHIP	W	SUNRISE 4	1981	0	0	0	0	0	0
01S/02W-16C	3600188	CRAM-PATTERSON WELL	W	CRAMPAT2		338	520	405	403	389	411
01S/02W-16C	3602003	SOLANO WELL NO 3	W	3		100	100	100	100	100	100
01S/02W-16C01S	3600266	GREENSPOT MUTUAL WELL COMPANY	W	GRNSPTMU		192	287	185	133	113	182
01S/02W-16L	0000060	HAGAR,	W			0	0	0	0	0	0
01S/02W-17A	0000139	UNIVERSITY OF REDLANDS	W	PEPPER HOUSE		1	1	1	1	1	1
01S/02W-17B	0000099	REDLANDS ASSOCIATES	W	#0		0	0	0	0	0	0
01S/02W-17N	3600038	REDLANDS, CITY OF	D	DRRY CREE DIVERSION	1974	0	0	0	0	0	0

**WESTERN - SAN BERNARDINO WATERMASTER
VERIFIED PRODUCTION DATA - NON PLAINTIFFS
CROSS INDEX BY STATE WELL NUMBER
SAN BERNARDINO BASIN**

STATE WELL NUMBER	RECRDTN NUMBER	OWNER	WELL TYPE	LOCAL DESIGNATION	YEAR CLOSED	-----CALENDAR YEAR EXTRACTIIONS-----					
						2001	2002	2003	2004	2005	AVG
01S/02W-18M	3602171	REES & PERRICONE RANCH	W	1	1981	0	0	0	0	0	0
01S/02W-18Q	3602280	MENTONE CITRUS GROWERS	W	#2		200	260	200	360	524	309
01S/02W-18R01S	3600139	MENTONE CITRUS GROWERS	W	1-PRH RANCH		1	0	1	0	0	0
01S/02W-19A01S	3602792	REDLANDS, CITY OF	W	AGATE #2		1,788	2,218	2,396	1,613	1,428	1,889
01S/02W-19D	3600024	BEAR VALLEY MUTUAL WATER COMPANY	W	WABASH 2	1974	0	0	0	0	0	0
01S/02W-19G01S	3600006	REDLANDS, CITY OF	W	E. LUGONIA #5	1981	0	0	0	0	0	0
01S/02W-19J	0000083	MENTONE DOMESTIC WATER COMPANY	W		1978	0	0	0	0	0	0
01S/02W-19J	0000176	MENTONE DOMESTIC WATER COMPANY	W	3 1971	1975	0	0	0	0	0	0
01S/02W-19J01S	3602653	REDLANDS, CITY OF	W	2	1979	0	0	0	0	0	0
01S/02W-19J02S	3602654	REDLANDS, CITY OF	W	CRAFTON		93	835	151	114	81	255
01S/02W-19K01S	3601308	REDLANDS, CITY OF	W	AGATE 1		36	13	0	0	0	10
01S/02W-20B01S	3602791	REDLANDS, CITY OF	W	EAST LUGONIA #4		0	0	0	0	0	0
01S/02W-20D01S	3602896	REDLANDS, CITY OF	W	MADEIRA		900	872	411	1,081	1,260	905
01S/02W-20K	3601084	SOUZA, JOHN	W		1980	0	0	0	0	0	0
01S/02W-20K	3602020	FAR WELL	W	F A R		82	82	52	28	55	60
01S/02W-21B02S	3601287	REDLANDS, CITY OF	W	EAST LUGONIA #3		100	370	273	255	396	279
01S/02W-21D01S	3601290	REDLANDS, CITY OF	W	EAST LUGONIA #6		12	0	0	0	0	2
01S/02W-21E01S	3601284	REDLANDS, CITY OF	W	MAGUET #2		137	316	224	262	410	270
01S/02W-21E02S	3601286	REDLANDS, CITY OF	W	MAGUET #3	1981	0	0	0	0	0	0
01S/02W-21H01S	3600981	REYNOLDS, BILL	W		1957	5	5	5	5	5	5
01S/02W-21L01S	3600226	HEAD, JOE T.	W	1	1960	0	0	0	0	0	0
01S/02W-21L02S	3602186	CRAFTON WATER COMPANY	W	2-GARNET/ZANJA		38	23	0	0	23	17
01S/02W-21M01S	3601281	REDLANDS, CITY OF	W	MAGUET #1		0	0	0	0	0	0
01S/02W-22C	0000166	GREENSPOT MUTUAL WATER CO. TUNNEL	D			50	50	50	50	50	50
01S/02W-22C02S	3601283	REDLANDS, CITY OF	W	EAST LUGONIA #2		0	0	0	0	0	0
01S/02W-22E	0000013	BLISS,	W		1988	0	0	0	0	0	0
01S/02W-22E	0000056	FARROW,	W			5	5	5	5	5	5
01S/02W-22F	0000098	RAMSEY,	D	SPRING DIV		1	1	1	1	1	1
01S/02W-24C	0000055	ELLGOD,	W			5	5	5	5	5	5
01S/02W-24C01S	3603539	YUCAIPA VALLEY WATER DISTRICT	W	YVWD 51/MILL CREEK		0	174	286	301	393	231
01S/02W-24H	0000127	STANLEY, SILAS	W			3	3	3	3	3	3
01S/02W-28M	0000078	DANGERMOND, JACK	W		2005	2	2	2	2	0	2
01S/02W-28M	0000079	DANGERMOND, JACK	D	SPRING DIV.		1	1	1	1	1	1
01S/02W-29C	0000057	FINCH,	W	FINCH	2004	0	0	0	0	0	0
01S/02W-29L	3602188	DANGERMOND, JACK	W	RANCHO LADERA-ESRI		0	0	0	0	0	0
01S/02W-29M01S	3600238	HAPPE MUTUAL WELL COMPANY	W	1		267	613	51	0	40	194
01S/02W-29N	3600272	CRAFTON WATER COMPANY	W	5TH AVE, # 1		167	620	0	118	58	193

**WESTERN - SAN BERNARDINO WATERMASTER
VERIFIED PRODUCTION DATA - NON PLAINTIFFS
CROSS INDEX BY STATE WELL NUMBER
SAN BERNARDINO BASIN**

STATE WELL NUMBER	RECRDTN NUMBER	OWNER	WELL TYPE	LOCAL DESIGNATION	YEAR CLOSED	-----CALENDAR YEAR EXTRACTIONS-----					
						2001	2002	2003	2004	2005	AVG
01S/02W-29N	3602062	BUOYE WELL	W	1	1977	0	0	0	0	0	0
01S/02W-29N01S	3600313	CRAFTON WATER COMPANY	W	NYE	1967	0	0	0	0	0	0
01S/02W-29P	3600017	SELBY DR & MRS	W	GRREES 3	1980	0	0	0	0	112	22
01S/02W-29P	3600018	REES-REES RANCHES INC	W	GRREES 2		0	0	0	0	0	0
01S/02W-30B	3600240	HINCKLEY, HORACE P.	W	SOUTH WELL	1982	0	0	0	0	0	0
01S/02W-30B	3601645	HINCKLEY, HORACE P.	W	1	1982	0	0	0	0	0	0
01S/02W-30B02S	3601642	WESSON, ROBERT CRAIG	W	KING ST		31	14	5	5	5	12
01S/02W-30C01S	3601641	REDLANDS UNIFIED SCHOOL DISTRICT	W	OPAL ST		98	98	98	126	218	128
01S/02W-30G01S	3600530	KING STREET MUTUAL WELL COMPANY	W	1	1978	0	0	0	0	0	0
01S/02W-30G02S	3600530-	KING STREET MUTUAL WELL COMPANY	W	2		17	206	0	0	0	45
01S/02W-30H	3601126	GAY GROVE / LARRY JACINTO	W	1		86	86	53	41	28	59
01S/02W-31B	0000067	HILL,	W		2004	0	0	0	0	0	0
01S/02W-31F	3600483	SECHREST, RALPH F.	W	GPHRRCH1	1980	0	0	0	0	0	0
01S/02W-31F	3601121	7TH AVE WELL	W	1	1979	0	0	0	0	0	0
01S/02W-31M	3602170	ROBBINS, H W	W		1974	0	0	0	5	5	2
01S/02W-32B	0000074	KOCH,	W		2005	0	0	0	0	0	0
01S/02W-32G01S	3601451	KOCH, GEORGE J.	W	1	1962	0	0	0	0	0	0
01S/03W-01A	3601644	NORTH FORK WATER COMPANY	W	PLUNGE CK	2000	0	0	0	0	0	0
01S/03W-01H01S	3600220	EAST VALLEY WATER DISTRICT	W	PLANT #142 / MT. H		0	292	415	286	466	292
01S/03W-02J	0000125	SMITH,	W			10	10	10	10	10	10
01S/03W-02J02S	3600680	EAST VALLEY WATER DISTRICT	W	PL 120 / CRAM		1,025	914	915	970	1,247	1,014
01S/03W-02L	3600598	EAST HIGHLAND RANCH	W	NEW 1	1997	0	0	0	0	0	0
01S/03W-02L01S	3600607	EAST HIGHLAND RANCH	W	SMALL	1978	0	0	0	0	0	0
01S/03W-02L02S	3600607-	EAST HIGHLAND RANCH	W	WELL 3	1991	0	0	0	0	0	0
01S/03W-02N02S	3603583	EAST VALLEY WATER DISTRICT	W	PLANT 143		744	1,126	938	967	969	949
01S/03W-02P	0000146	VAN MEETER,	W	OLD WELL		0	0	0	0	0	0
01S/03W-02P	0000147	VAN MEETER,	W	NEW WELL		3	3	3	3	3	3
01S/03W-02P06S	3603734	EAST VALLEY WATER DISTRICT	W	PLANT 147		417	2,087	1,786	1,813	1,992	1,619
01S/03W-03D	0000071	HUNTER,	W		1978	0	0	0	0	0	0
01S/03W-03F	0000017	CLIFFSIDE RANCH	W		1978	0	0	0	0	0	0
01S/03W-03F	3602079	BARNO, JOHN	W	1	1982	0	0	0	0	0	0
01S/03W-03F02S	3600058	EAST VALLEY WATER DISTRICT	W	PL 53 / EUCALYPTUS	2001	0	0	0	0	0	0
01S/03W-03F02S	3602571	EAST VALLEY WATER DISTRICT	W	PL 122	2000	0	0	0	0	0	0
01S/03W-03N	0000047	EAST VALLEY WATER DISTRICT	W	PLANT NO 84	2005	0	0	0	0	0	0
01S/03W-03N	0000049	EAST VALLEY WATER DISTRICT	W	PLANT NO 93	2005	0	0	0	0	0	0
01S/03W-03N	0000129	STRAWBERRY PATCH	W			30	0	0	0	0	6
01S/03W-03N	0000130	STRAWBERRY PATCH	W			0	0	0	0	0	0

**WESTERN - SAN BERNARDINO WATERMASTER
 VERIFIED PRODUCTION DATA - NON PLAINTIFFS
 CROSS INDEX BY STATE WELL NUMBER
 SAN BERNARDINO BASIN**

STATE WELL NUMBER	RECRDTN NUMBER	OWNER	WELL TYPE	LOCAL DESIGNATION	YEAR CLOSED	-----CALENDAR YEAR EXTRACTIONS-----					
						2001	2002	2003	2004	2005	AVG
01S/03W-03P	3601629	RIEDMAN, FRED M	W	1	1961	0	0	0	0	0	0
01S/03W-03Q	3600241	CRAM RANCH ASSOCIATES	W	1-HOME	1991	20	20	20	20	20	20
01S/03W-03Q01S	3601643	EAST VALLEY WATER DISTRICT	W	PL 121	2003	1,644	16	0	0	0	332
01S/03W-03R01S	3601639	EAST VALLEY WATER DISTRICT	W	PL 146 / 2		990	1,157	13	98	131	478
01S/03W-03R04S	3603774	EAST VALLEY WATER DISTRICT	W	146A - 7938 CHURCH				350	1,236	967	511
01S/03W-04C	3600466	EAST VALLEY WATER DISTRICT	W	PL 48	2000	0	0	0	0	0	0
01S/03W-04G02S	3601987	EAST VALLEY WATER DISTRICT	W	PL 136 / DUNKIRK 1		0	0	0	0	0	0
01S/03W-04G03S	3602560	EAST VALLEY WATER DISTRICT	W	PL 136 / DUNKIRK#2		0	0	0	0	0	0
01S/03W-04J	0000062	HARRISON,	W			0	0	0	0	0	0
01S/03W-04J01S	3600026	EAST VALLEY WATER DISTRICT	W	PL 102		0	0	0	0	0	0
01S/03W-04N01S	3601978	EAST VALLEY WATER DISTRICT	W	PL 40		0	0	0	0	0	0
01S/03W-04N03S	3602338	EAST VALLEY WATER DISTRICT	W	PL 40A		2,215	2,010	1,973	1,933	1,385	1,903
01S/03W-04P	0000032	EAST VALLEY WATER DISTRICT	W	PLANT NO 43	2005	0	0	0	0	0	0
01S/03W-04Q	0000059	EAST VALLEY WATER DISTRICT	W	PLANT NO 106	1974	0	0	0	0	0	0
01S/03W-04R	0000053	QUALITY FARMS	W	NO. 102		80	80	80	80	40	72
01S/03W-05A02S	3601677	EAST VALLEY WATER DISTRICT	W	PL 31	2000	0	0	0	0	0	0
01S/03W-05B04S	3601678	EAST VALLEY WATER DISTRICT	W	PL 32	2000	0	0	0	0	0	0
01S/03W-05D	3600375	EAST VALLEY WATER DISTRICT	W	PL 132/CULL 1	2000	0	0	0	0	0	0
01S/03W-05D03S	3600376	EAST VALLEY WATER DISTRICT	W	PL 132/CULL 2		1	1	58	689	565	263
01S/03W-05D06S	3602260	EAST VALLEY WATER DISTRICT	W	PL 132 / CULL#3	2004	3	1	0	0	0	1
01S/03W-05D07S	3602417	EAST VALLEY WATER DISTRICT	W	PL 132 / CULL #4	2004	63	2	0	0	0	13
01S/03W-05J	0000050	EAST VALLEY WATER DISTRICT	W	PLANT NO 95	2005	0	0	0	0	0	0
01S/03W-05N05S	3601679	EAST VALLEY WATER DISTRICT	W	PL 38	2003	0	0	0	0	0	0
01S/03W-05Q	0000035	EAST VALLEY WATER DISTRICT	W	PLANT NO 46	2005	0	0	0	0	0	0
01S/03W-05Q	0000044	EAST VALLEY WATER DISTRICT	W	PLANT NO 80	2005	0	0	0	0	0	0
01S/03W-05R	0000033	EAST VALLEY WATER DISTRICT	W	PLANT NO 44	2005	0	0	0	0	0	0
01S/03W-06A05S	3601667	EAST VALLEY WATER DISTRICT	W	PL 21	2000	0	0	0	0	0	0
01S/03W-06B	0000040	EAST VALLEY WATER DISTRICT	W	PLANT NO 72	2005	0	0	0	0	0	0
01S/03W-06C	0000041	EAST VALLEY WATER DISTRICT	W	PLANT NO 74	2005	0	0	0	0	0	0
01S/03W-06E	0000039	EAST VALLEY WATER DISTRICT	W	PLANT NO 71	2005	0	0	0	0	0	0
01S/03W-06F	0000077	EAST VALLEY WATER DISTRICT	W	MCKINLEY ST.	2005	0	0	0	0	0	0
01S/03W-06H01S	3601659	EAST VALLEY WATER DISTRICT	W	PL 9	2000	0	0	0	0	0	0
01S/03W-06H04S	3601660	EAST VALLEY WATER DISTRICT	W	PL 9A		1	979	1,103	1,199	1,343	925
01S/03W-06K01S	3601781	EAST VALLEY WATER DISTRICT	W	PL35/BASELINE MUTUAL	2003	0	0	0	0	0	0
01S/03W-06L	0000076	EAST VALLEY WATER DISTRICT	W	LANKERSHIM A	2005	0	0	0	0	0	0
01S/03W-06L	3600815	CHARLES, J. J.	W		1959	0	0	0	0	0	0
01S/03W-06M	0000045	EAST VALLEY WATER DISTRICT	W	PLANT NO 81	2005	0	0	0	0	0	0

**WESTERN - SAN BERNARDINO WATERMASTER
VERIFIED PRODUCTION DATA - NON PLAINTIFFS
CROSS INDEX BY STATE WELL NUMBER
SAN BERNARDINO BASIN**

STATE WELL NUMBER	RECRDTN NUMBER	OWNER	WELL TYPE	LOCAL DESIGNATION	YEAR CLOSED	-----CALENDAR YEAR EXTRACTIONS-----					
						2001	2002	2003	2004	2005	AVG
01S/03W-06N	0000052	EAST VALLEY WATER DISTRICT	W	PLANT NO 97	2005	0	0	0	0	0	0
01S/03W-06P	0000043	EAST VALLEY WATER DISTRICT	W	PLANT NO 78	2005	0	0	0	0	0	0
01S/03W-06P18S	3603247	EAST VALLEY WATER DISTRICT	W	PL 141		1,744	1,785	1,989	1,823	2,263	1,921
01S/03W-06Q	0000037	EAST VALLEY WATER DISTRICT	W	PLANT NO 69	2005	0	0	0	0	0	0
01S/03W-06Q	0000046	EAST VALLEY WATER DISTRICT	W	PLANT NO 83	2005	0	0	0	0	0	0
01S/03W-07A	0000090	INLAND VALLEY DEVELOPMENT AGENCY	W	LOCAL NO.11	1997	0	0	0	0	0	0
01S/03W-07A	3603649	INLAND VALLEY DEVELOPMENT AGENCY	W	NORTON #11		120	177	194	266	289	209
01S/03W-07D	3603646	INLAND VALLEY DEVELOPMENT AGENCY	W	NORTON #2A		0	0	0	0	0	0
01S/03W-08E	0000093	INLAND VALLEY DEVELOPMENT AGENCY	W	LOCAL NO.347	2005	0	0	0	0	0	0
01S/03W-08M	0000094	INLAND VALLEY DEVELOPMENT AGENCY	W	LOCAL NO.865	2005	0	0	0	0	0	0
01S/03W-09E	3601420	CEMEX CONSTRUCTION MATERIALS, L.P.	W	ALABAMA 2		180	174	178	184	189	181
01S/03W-10D01S	3601839	MCCALLA, ROBERT	W	1		150	150	150	150	150	150
01S/03W-10J	3603653	CEMEX CONSTRUCTION MATERIALS, L.P.	W	ORANGE STREET		1,115	1,081	1,000	2,010	2,046	1,450
01S/03W-10K01S	3603766	REDLANDS, CITY OF	W	NORTH ORANGE #1				0	26	1,502	306
01S/03W-10K02S	3603767	REDLANDS, CITY OF	W	NORTH ORANGE #2				1,026	2,074	2,975	1,215
01S/03W-13C	0000080	L. P. R. RANCH	W		1972	0	0	0	0	0	0
01S/03W-13C	3602525	L P R ICE COMPANY WELL	W	LPR ICE CO	1991	0	0	0	0	0	0
01S/03W-13H02S	3602895	REDLANDS, CITY OF	W	AIRPORT #1		918	1,293	1,196	1,579	1,425	1,282
01S/03W-13M	3603762	REDLANDS, CITY OF	W	AIRPORT 2			2,218	729	580	942	894
01S/03W-13P	3602224	EAST PIONEER MUTUAL WELL COMPANY	W		1991	0	0	0	0	0	0
01S/03W-13P01S	3600749	REDLANDS, CITY OF	W	MENTONE ACRES #1		877	1,609	1,854	784	0	1,025
01S/03W-13Q01S	3603116	SAN BERNARDINO VALLEY M.W.D.	W	SB AVE #1/BIG BEAR		48	1,205	1,135	776	599	753
01S/03W-14E01S	3603656	REDLANDS, CITY OF	W	CHURCH STREET		1,025	1,568	642	1,416	944	1,119
01S/03W-14P	3600125	SAN BERNARDINO AVE WATER CO.	W	1		27	45	2	0	0	15
01S/03W-14P01S	3600642	PIONEER MUTUAL WATER CO	W	SBDNO 1		86	47	23	24	23	41
01S/03W-14R01S	3602193	RAUGHT MUTUAL WELL COMPANY	W	RAUGHT		160	196	167	228	241	198
01S/03W-15A01S	3602127	GOLDEN BEAR FOREST PRODUCTS	W	1	1991	0	0	0	0	0	0
01S/03W-15F01S	3601586	REDLANDS, CITY OF	W	ORANGE STREET		877	1,071	921	1,114	952	987
01S/03W-15G	3600628	REDLANDS TRAP/SKEET	W		1980	15	15	15	15	15	15
01S/03W-15M	3600451	TROJAN GROVES	W			203	355	13	2	2	115
01S/03W-15N01S	3600652	WEATHERWAX, W. G.	W	REDLANDS	1958	0	0	0	0	0	0
01S/03W-15R01S	3600296	NORTHBRAE WATER COMPANY	W	1	1974	0	0	0	0	0	0
01S/03W-16A	3600527	RAMIREZ, J. J.	W	MIDAS		73	190	176	165	126	146
01S/03W-16F	3600484	RAMIREZ, J. J.	W	BUCKEYE2		65	67	24	23	31	42
01S/03W-16J	3600828	WILLIAMS WELL CORPORATION LTD	W	-		614	559	538	493	865	614
01S/03W-16L	3600474	TENNESSEE WATER COMPANY	W	1		808	1,021	649	582	549	722
01S/03W-16L	3601161	TENNESSEE MUTUAL WELL COMPANY	W	PIONEER 1		426	543	303	258	340	374

**WESTERN - SAN BERNARDINO WATERMASTER
VERIFIED PRODUCTION DATA - NON PLAINTIFFS
CROSS INDEX BY STATE WELL NUMBER
SAN BERNARDINO BASIN**

STATE WELL NUMBER	RECRDTN NUMBER	OWNER	WELL TYPE	LOCAL DESIGNATION	YEAR CLOSED	-----CALENDAR YEAR EXTRACTIIONS-----					
						2001	2002	2003	2004	2005	AVG
01S/03W-16L	3602320-	NEW ENGLAND WATER COMPANY	W			472	559	390	403	364	438
01S/03W-17C	0000023	DANIELS, HAROLD	W	DOMEST. WELL	2005	1	1	1	1	0	1
01S/03W-17G	0000081	MARSHBURN,	W			100	100	100	100	100	100
01S/03W-17G	3600076	ARMSTRONG, DOUGLAS	W	2	1971	0	0	0	0	0	0
01S/03W-17H01S	3600525	RAMIREZ, J. J.	W	ALABAMA		219	214	195	149	115	178
01S/03W-17L01S	3600524	TRAMMELL CROW COMPANY	W	NEVADA ST		547	698	543	419	294	500
01S/03W-17R	0000022	DANIELS, HAROLD	W	RANCH	1973	0	0	0	0	0	0
01S/03W-17R	3600554	FAIRVIEW WATER COMPANY	W	FAIRVW 1		341	401	229	277	190	288
01S/03W-17R04S	3602550	DANIELS RANCH	W	ALABAMA ST		150	150	150	150	150	150
01S/03W-18C	3603650	INLAND VALLEY DEVELOPMENT AGENCY	W	NORTON GOLF COURSE		483	522	546	562	681	559
01S/03W-18H01S	3601748	BARTON DEVELOPMENT	W	CALIF	1978	0	0	0	0	0	0
01S/03W-18L	3601750	SPRING PACIFIC PROPERTY LLC	W	ACQUIL/MARIGOLD	2004	811	580	430	0	0	364
01S/03W-18M01S	3603796	MOUNTAIN VIEW POWER CO.	W	MVL MID-AQUIFER #2						342	68
01S/03W-18N02S	3601015	MOUNTAIN VIEW POWER CO.	W	MT VIEW STMP2 #67		1	0	0	4	7	2
01S/03W-18N03S	3601014	MOUNTAIN VIEW POWER CO.	W	MTN. VIEW STPM 66		180	75	6	564	121	189
01S/03W-18N04S	3604011	MOUNTAIN VIEW POWER CO.	W	AUX 2A	2005				5	0	1
01S/03W-18N06S	3603795	MOUNTAIN VIEW POWER CO.	W	MVL MID-AQUIFER #1						386	77
01S/03W-18R	3603761	REDLANDS, CITY OF	W	CALIF.ST. IRRIGATION				155	208	201	113
01S/03W-19A01S	3601748-	BARTON DEVELOPMENT	W	CALIF	1996	0	0	0	0	0	0
01S/03W-19A01S	3603554	BARTON DEVELOPMENT	W	CALIF ST		808	806	420	420	393	569
01S/03W-19B01S	3601749	MARIGOLD FARMS COMPANY	W	JAP	1974	0	0	0	0	0	0
01S/03W-19G	3600418	ALLISON FARMS	W	LUGONIA		814	863	428	596	507	642
01S/03W-19J	0000175	DANIELS, DON	W		1973	0	0	0	0	0	0
01S/03W-19J07S	3602549	PHARAOHS LOST KINDGOM	W	CALIF ST		50	50	50	50	50	50
01S/03W-19L	3600757	MARIGOLD FARMS COMPANY	W	2, MISSION #2		253	280	216	200	279	246
01S/03W-19L01S	3600756	REDLANDS, CITY OF	W	MISSION #1		0	0	0	0	0	0
01S/03W-19N	3601352	GENERAL AMERICAN LIFE	W	LANGFD		30	30	180	62	62	73
01S/03W-20A	3600449	BELL, EUGENE	W		1978	20	30	30	30	30	28
01S/03W-20C	3601172	K INV/ EVCA/ Y UN WELL	W			449	615	430	271	159	385
01S/03W-20F	3601171	SAN BERNARDINO COUNTY	W	1/CRIM		197	132	67	34	0	86
01S/03W-20F03S	3602241	CARTER, JAMES	W	ALMOND		60	60	63	60	43	57
01S/03W-20H01S	3600182	GLADYSTA WELL & WATER COMPANY	W	1	1978	0	0	0	0	0	0
01S/03W-20H02S	3600182-	GLADYSTA WELL & WATER COMPANY	W			273	313	219	237	269	262
01S/03W-20P	3600270	WARMINGTON, ROBERT P.	W	RDLNDS 1	1979	0	0	0	0	0	0
01S/03W-20Q	0000164	MCCALLA BROS.	W		1984	0	0	0	0	0	0
01S/03W-20R	3600091	JEWEL WATER COMPANY	W	1	1976	0	0	0	0	0	0
01S/03W-20R01S	3600123	NICKERSON WATER COMPANY	W	1	1988	0	0	0	0	0	0

**WESTERN - SAN BERNARDINO WATERMASTER
 VERIFIED PRODUCTION DATA - NON PLAINTIFFS
 CROSS INDEX BY STATE WELL NUMBER
 SAN BERNARDINO BASIN**

STATE WELL NUMBER	RECRDTN NUMBER	OWNER	WELL TYPE	LOCAL DESIGNATION	YEAR CLOSED	-----CALENDAR YEAR EXTRACTIONS-----					
						2001	2002	2003	2004	2005	AVG
01S/03W-21A	3601046	RAMIREZ, J. J.	W	STOWE	1956	0	0	0	0	0	0
01S/03W-21A	3601046-	RAMIREZ, J. J.	W	STOWE		115	135	13	0	0	53
01S/03W-21E	3601102	MAJESTIC MANAGEMENT	W	2 / MASCART		0	89	56	0	0	29
01S/03W-21E	3601751	SPRING PACIFIC PROPERTY LLC	W	ALABAMA/CHRISTINA		0	0	0	0	0	0
01S/03W-21G01S	3600526	REDLANDS FARMING	W	LUGONIA	1981	0	0	0	0	0	0
01S/03W-21H01S	3601298	REDLANDS, CITY OF	W	32		0	0	0	0	0	0
01S/03W-21H06S	3602031	REDLANDS, CITY OF	W	30-A		29	79	0	0	12	24
01S/03W-21H07S	3602036	REDLANDS, CITY OF	W	31-A		0	302	0	0	469	154
01S/03W-21K01S	3600510	REDLANDS, CITY OF	W	LUGO #1	2003	0	0	0	0	0	0
01S/03W-21M01S	3600124	NICKERSON WATER COMPANY NO 2	W	2	1981	0	0	0	0	0	0
01S/03W-21M02S	0000165	SANDY'S RESTAURANT	W		2005	0	0	0	0	0	0
01S/03W-21P01S	3600107	B M I FUNDS	W	COLTON 1	1966	0	0	0	0	0	0
01S/03W-21R01S	3600001-	SMITH TRACT WELL COMPANY	W		1972	0	0	0	0	0	0
01S/03W-21R02S	3600001	SMITH TRACT WELL COMPANY	W	11	1978	0	0	0	0	0	0
01S/03W-22A01S	3602106	REDLANDS, CITY OF	W		1968	0	0	0	0	0	0
01S/03W-22A02S	3602032	REDLANDS, CITY OF	W	35		0	0	0	0	0	0
01S/03W-22F	3601099	PENN WELL COMPANY	W	1	1957	0	0	0	0	0	0
01S/03W-22F	3601405	PENN WELL COMPANY	W	2	1981	0	0	0	0	0	0
01S/03W-23A03S	3601585	BEAR VALLEY MUTUAL WATER COMPANY	W	SBDNO AV 1		0	0	0	0	0	0
01S/03W-23A03S	3601647	JUDSON MUTUAL WATER COMPANY	W	1	1982	0	0	0	0	0	0
01S/03W-23A05S	3600019	REDLANDS, CITY OF	W	GR REES 1		1,774	1,360	631	1,643	2,248	1,531
01S/03W-23F	3600933	NORTHSIDE WATER COMPANY	W	1	1978	0	0	0	0	0	0
01S/03W-24A01S	3600748	REDLANDS, CITY OF	W	MENTONE ACRES #2		125	125	0	0	1,009	252
01S/03W-24C	3600023	BEAR VALLEY MUTUAL WATER COMPANY	W	JUDSON1		0	0	0	0	0	0
01S/03W-24Q	0000156	WESTERN FRUIT GROWERS	W		1979	0	0	0	0	0	0
01S/03W-25N01S	3600049	REDLANDS COUNTRY CLUB	W	MORRISON	1978	0	0	0	0	0	0
01S/03W-25N02S	3600049-	REDLANDS COUNTRY CLUB	W	MORRISON/HOBBS		0	0	0	0	0	0
01S/03W-26C01S	3602211	REDLANDS, CITY OF	W	37SYLVN		0	182	0	0	0	36
01S/03W-27E02S	3601300	REDLANDS, CITY OF	W	40	1988	0	0	0	0	0	0
01S/03W-28B01S	3600608	EAST BARTON WATER COMPANY	W	BARTON	1971	0	0	0	0	0	0
01S/03W-28C01S	3600075	GRANT WATER COMPANY	W	GRANT	1991	0	0	0	0	0	0
01S/03W-28D01S	3601092	KANSAS STREET MUTUAL WATER COMPANY	W	KANSAS	2004	81	88	36	0	0	41
01S/03W-28H01S	3601301	REDLANDS, CITY OF	W	41		917	1,074	603	569	435	720
01S/03W-28J01S	3600085	REDLANDS, CITY OF	W	NY ST 1	1966	0	0	0	0	0	0
01S/03W-28K01S	3602346	REDLANDS, CITY OF	W	NEW YORK ST. WELL		1,296	1,870	1,294	1,110	1,144	1,343
01S/03W-28L	3600651	MOUNTAIN VIEW POWER CO.	W		1977	0	0	0	0	0	0
01S/03W-28M	3601649	HOOVER WELL	W	HOOVER	1978	0	0	0	0	0	0

**WESTERN - SAN BERNARDINO WATERMASTER
VERIFIED PRODUCTION DATA - NON PLAINTIFFS
CROSS INDEX BY STATE WELL NUMBER
SAN BERNARDINO BASIN**

STATE WELL NUMBER	RECRDTN NUMBER	OWNER	WELL TYPE	LOCAL DESIGNATION	YEAR CLOSED	-----CALENDAR YEAR EXTRACTIONS-----					
						2001	2002	2003	2004	2005	AVG
01S/03W-28M	3601649-	RAMIREZ, CARLOS	W	HOOVER		63	107	114	40	0	65
01S/03W-29A01S	3600766	ELTINGE & GRAZIADIO	W	COLTAMA	1971	0	0	0	0	0	0
01S/03W-29B	3600708	LA ROSSE, CHARLES H	W	GOODWIN	1966	0	0	0	0	0	0
01S/03W-29B01S	3601932	IOWA STREET WELL	W		1974	0	0	0	0	0	0
01S/03W-29D	3601280	YAHIKU, PAUL	W	SOUTH 1	1981	0	0	0	0	0	0
01S/03W-29D	3601753	RANCHO CITRUS AMIGOS	W	PARK AVE 1	1971	0	0	0	0	0	0
01S/03W-29H	3600817	WOEHR MUTUAL WATER COMPANY	W		1991	0	0	0	0	0	0
01S/03W-29J01S	3600415	PHAROAH-POWELL WATER CO	W			227	298	197	210	230	232
01S/03W-29K	3600493	OLD TOWN WELL COMPANY	W	2 NEW WELL		59	76	48	1	0	37
01S/03W-29K	3600494	OLD TOWN WELL COMPANY	W	1 OLD WELL		0	0	0	50	46	19
01S/03W-29Q01S	3603655	REDLANDS, CITY OF	W	#38		1,510	1,533	1,383	1,840	1,988	1,651
01S/03W-29Q02S	3603760	REDLANDS, CITY OF	W	WELL 39			1,241	704	1,378	1,172	899
01S/03W-30D	3601637	REDLANDS, CITY OF	W		1977	0	0	0	0	0	0
01S/03W-30K	3601131	FRINK RANCH	W	1	1958	0	0	0	0	0	0
01S/03W-30K	3601728	RAMIREZ, J. J.	W	FRINK'S #1		0	0	0	0	0	0
01S/03W-30L	3601910	LOMA LINDA UNIVERSITY	W	PUFFER	1975	0	0	0	0	0	0
01S/03W-30Q	3600468	SAN BERNARDINO COUNTY	W	BAHR 1	1971	0	0	0	0	0	0
01S/03W-31A	0000015	BREAK, ALLEN ESTATE	W			0	0	0	0	1	0
01S/03W-31A02S	3600053	REDLANDS, CITY OF	W	1, BRYN MAWR		0	0	0	0	0	0
01S/03W-31A03S	3600054	REDLANDS, CITY OF	W	2, BRYN MAWR MUTUAL	1964	0	0	0	0	0	0
01S/03W-31A06S	3600055	REDLANDS, CITY OF	W	3, BRYN MAWR MUTUAL	1975	0	0	0	0	0	0
01S/03W-31B01S	3602109	REDLANDS, CITY OF	W	4, BRYN MAWR		0	0	0	0	0	0
01S/03W-31D	0000128	STEWART, WILLARD	W		1978	0	0	0	0	0	0
01S/03W-32D	3601130	SAN BERNARDINO COUNTY FLOOD CONTROL DI	W	NICK'S WELL		0	0	44	56	5	21
01S/03W-32G	0000178	KUHN, RICHARD J.	W			0	0	0	0	0	0
01S/03W-32G01S	3600160	CANYON RANCH	W	GUNTER		331	200	0	0	0	106
01S/03W-32G03S	3600523	REDLANDS FARMING	W	HNTSCHKE	1980	0	0	0	0	0	0
01S/03W-32J	0000070	HORTON,	W			341	411	313	313	350	346
01S/03W-32J02S	3602065	REDLANDS, CITY OF	W	LEE WELL	1978	0	0	0	0	0	0
01S/03W-32J02S	3602065-	REDLANDS, CITY OF	W	LEE WELL		0	0	0	0	0	0
01S/03W-32K	3601173	SOJKA, DONALD R.	W		1980	0	0	0	0	0	0
01S/03W-33C01S	3602119	LAKESIDE AVENUE MUTUAL WELL COMPANY	W	REDLANDS	1974	0	0	0	0	0	0
01S/03W-33D	3600036	BROOKSIDE DAIRY INC	W	1	1989	0	0	0	0	0	0
01S/03W-33D01S	3602917	BROOKSIDE PLAZA	W	STATER BROS PLAZA		10	13	12	11	14	12
01S/03W-35E	3601289	REDLANDS, CITY OF	W	4R	1979	0	0	0	0	0	0
01S/03W-35G07S	3601292	REDLANDS, CITY OF	W	11		74	87	97	84	62	81
01S/03W-35G08S	3601291	REDLANDS, CITY OF	W	10		0	0	66	0	48	23

**WESTERN - SAN BERNARDINO WATERMASTER
VERIFIED PRODUCTION DATA - NON PLAINTIFFS
CROSS INDEX BY STATE WELL NUMBER
SAN BERNARDINO BASIN**

STATE WELL NUMBER	RECRDTN NUMBER	OWNER	WELL TYPE	LOCAL DESIGNATION	YEAR CLOSED	-----CALENDAR YEAR EXTRACTIIONS-----					
						2001	2002	2003	2004	2005	AVG
01S/03W-35G09S	3601294	REDLANDS, CITY OF	W	13		43	0	0	0	0	9
01S/03W-35G11S	3601297	REDLANDS, CITY OF	W	17		0	0	0	0	0	0
01S/03W-35H02S	3601293	REDLANDS, CITY OF	W	12		0	0	0	0	0	0
01S/03W-35H03S	3601296	REDLANDS, CITY OF	W	16		74	1,462	1,032	1,039	18	725
01S/03W-35H04S	3601295	REDLANDS, CITY OF	W	14		0	0	0	0	0	0
01S/03W-35H08S	3600005	REDLANDS, CITY OF	W	LUETCKE	1981	0	0	0	0	0	0
01S/04W-01A	3602069	ARROYO VERDE MUTUAL WATER COMPANY	W		2005	0	0	0	0	0	0
01S/04W-01A02S	3602068	ARROYO VERDE MUTUAL WATER COMPANY	W		2005	0	0	0	0	0	0
01S/04W-01B04S	3601657	EAST VALLEY WATER DISTRICT	W	PL 7	2000	0	0	0	0	0	0
01S/04W-01D	0000051	EAST VALLEY WATER DISTRICT	W	PLANT NO 96	2005	0	0	0	0	0	0
01S/04W-01E02S	3601668	EAST VALLEY WATER DISTRICT	W	PL 22	2000	0	0	0	0	0	0
01S/04W-01F02S	3600926	EAST VALLEY WATER DISTRICT	W	PL 115	2003	0	0	0	0	0	0
01S/04W-01J08S	3601661	EAST VALLEY WATER DISTRICT	W	PL 10	2003	0	0	0	0	0	0
01S/04W-01K04S	3601665	EAST VALLEY WATER DISTRICT	W	PL 14		0	0	0	0	0	0
01S/04W-01P01S	3602130	EASTWOOD FARMS COMMUNITY WATER USERS	W	1	2002	0	0	0	0	0	0
01S/04W-01P02S	3602131	EASTWOOD FARMS COMMUNITY WATER USERS	W	2	2002	0	0	0	0	0	0
01S/04W-01Q01S	3600925	EAST VALLEY WATER DISTRICT	W	PL 100	2003	0	0	0	0	0	0
01S/04W-01Q08S	3602034	EAST VALLEY WATER DISTRICT	W	PL 12A		1,514	1,462	1,355	1,621	1,164	1,423
01S/04W-02A	3600183	EAST VALLEY WATER DISTRICT	W	PL 60	2003	0	0	0	0	0	0
01S/04W-02A	3692174	EAST VALLEY WATER DISTRICT	W	PL 105	1984	0	0	0	0	0	0
01S/04W-02A05S	3602174	EAST VALLEY WATER DISTRICT	W	PL 105 / MYERS	2000	0	0	0	0	0	0
01S/04W-02B	3602066	SAN BERNARDINO, CITY OF	W	1, VAN LOON/BELVAN		0	0	0	0	0	0
01S/04W-02D	3600399	VICTORIA GUERNSEY	W	1	1968	0	0	0	0	0	0
01S/04W-02J	0000012	BERMAN, BUD	W			0	0	0	0	0	0
01S/04W-02K	0000011	BERMAN, BUD	W	OLD WELL	1962	0	0	0	0	0	0
01S/04W-02K	3602007	BERMAN, BUD	W	2		4	5	4	10	0	5
01S/04W-02K01S	3600730	SAN BERNARDINO, CITY OF	W	ANTIL #3	1981	0	0	0	0	0	0
01S/04W-02K02S	3600731	SAN BERNARDINO, CITY OF	W	ANTIL #5		0	0	0	0	0	0
01S/04W-02K03S	3600734	SAN BERNARDINO, CITY OF	W	ANTIL #4		0	0	0	0	0	0
01S/04W-02K04S	3600733	SAN BERNARDINO, CITY OF	W	ANTIL #1	1981	0	0	0	0	0	0
01S/04W-02K05S	3600732	SAN BERNARDINO, CITY OF	W	ANTIL #2	1978	0	0	0	0	0	0
01S/04W-02K08S	3602422	SAN BERNARDINO, CITY OF	W	ANTIL 6		1,250	1,771	1,407	1,680	2	1,222
01S/04W-02L	0000042	EAST VALLEY WATER DISTRICT	W	PLANT NO 75	2005	0	0	0	0	0	0
01S/04W-02N01S	3601664	EAST VALLEY WATER DISTRICT	W	PL 13	2003	0	0	0	0	0	0
01S/04W-02Q04S	3601663	EAST VALLEY WATER DISTRICT	W	PL 12		0	0	0	0	0	0
01S/04W-02Q05S	3601662	EAST VALLEY WATER DISTRICT	W	PL 11	2000	0	0	0	0	0	0
01S/04W-02Q10S	3602563	EAST VALLEY WATER DISTRICT	W	PL 11A		2,411	1,756	1,149	1,658	1,135	1,622

**WESTERN - SAN BERNARDINO WATERMASTER
VERIFIED PRODUCTION DATA - NON PLAINTIFFS
CROSS INDEX BY STATE WELL NUMBER
SAN BERNARDINO BASIN**

STATE WELL NUMBER	RECRDTN NUMBER	OWNER	WELL TYPE	LOCAL DESIGNATION	YEAR CLOSED	-----CALENDAR YEAR EXTRACTIIONS-----					
						2001	2002	2003	2004	2005	AVG
01S/04W-02R	3601582	EAST VALLEY WATER DISTRICT	W	PL 119	2003	0	0	0	0	0	0
01S/04W-03A04S	3603692	SAN BERNARDINO, CITY OF	W	EPA #5		1,940	2,091	1,695	2,232	2,424	2,076
01S/04W-03B03S	3603691	SAN BERNARDINO, CITY OF	W	EPA #4		2,665	2,434	1,871	2,232	2,337	2,308
01S/04W-03C03S	3603689	SAN BERNARDINO, CITY OF	W	EPA #2		2,432	2,210	1,776	2,279	2,132	2,166
01S/04W-03C04S	3603690	SAN BERNARDINO, CITY OF	W	EPA #3		2,829	2,788	2,043	2,381	2,371	2,482
01S/04W-03D01S	3600722	SAN BERNARDINO, CITY OF	W	11TH & E ST (ACACIA)	1968	0	0	0	0	0	0
01S/04W-03D04S	3603688	SAN BERNARDINO, CITY OF	W	EPA #1		1,732	2,024	1,690	2,061	2,268	1,955
01S/04W-03J05S	3602265	SAN BERNARDINO, CITY OF	W	7TH ST.		120	140	701	338	91	278
01S/04W-04B04S	3603207	SAN BERNARDINO, CITY OF	W	10TH & J ST		2,932	3,149	2,644	2,864	1,442	2,606
01S/04W-04D02S	3603206	SAN BERNARDINO, CITY OF	W	OLIVE/GARNER		1,672	2,487	1,533	2,589	1,356	1,927
01S/04W-04E01S	3603141	SAN BERNARDINO VALLEY M.W.D.	W	9TH ST.		2,713	2,016	1,824	1,990	1,195	1,948
01S/04W-04F02S	3603174	SAN BERNARDINO VALLEY M.W.D.	W	PERRIS ST		2,620	1,289	2,070	2,202	2,688	2,174
01S/04W-05E05S	3601848	WEST VALLEY WATER DIST	W	PLANT NO 15		625	1,597	819	225	32	660
01S/04W-05M	3601309	TRI-CITY CONCRETE	W	PLANT	1979	0	0	0	0	0	0
01S/04W-05R	3601252	COLTON, CITY OF	W	6	1972	0	0	0	0	0	0
01S/04W-06B01S	3603030	RIALTO, CITY OF	W	#5 CITY		3	0	0	0	0	1
01S/04W-06C04S	3601929	RIALTO, CITY OF	W	WELL #6 CITY		7	3	3	2	3	4
01S/04W-06H01S	3601003	WEST VALLEY WATER DIST	W	#13 / RAYNOR 4	1977	0	0	0	0	0	0
01S/04W-06H02S	3602766	WEST VALLEY WATER DIST	W	30		0	0	603	606	160	274
01S/04W-06H03S	3603538	RIALTO, CITY OF	W	CITY #4		1,486	773	1,760	2,736	4,921	2,335
01S/04W-06J01S	3600999	WEST VALLEY WATER DIST	W	DIXON 1	1973	0	0	0	0	0	0
01S/04W-06J02S	3601000	WEST VALLEY WATER DIST	W	DIXON 2	1967	0	0	0	0	0	0
01S/04W-07D	0000086	INLAND VALLEY DEVELOPMENT AGENCY	W	LOCAL NO. 2	1997	0	0	0	0	0	0
01S/04W-08C02S	3601262	COLTON, CITY OF	W	BARNHL 18	1980	0	0	0	0	0	0
01S/04W-08C04S	3602405	COLTON, CITY OF	W	19		995	851	139	0	410	479
01S/04W-08F	3600179	ATCHISON TOPEKA & SANTA FE RAILWAY	W	4	1980	0	0	0	0	0	0
01S/04W-08F	3601684-	TERRACE WATER COMPANY	W	#1 SMALL, 50 HP SUB		264	272	304	501	253	319
01S/04W-08F	3601686	TERRACE WATER COMPANY	W	#2 LARGE WELL		676	709	609	327	571	578
01S/04W-08F	3604007	COLTON, CITY OF	W	#28					888	568	291
01S/04W-08F01S	3601260	COLTON, CITY OF	W	16		260	727	789	684	862	664
01S/04W-08F02S	3600178	ATCHISON TOPEKA & SANTA FE RAILWAY	W	3	1980	0	0	0	0	0	0
01S/04W-08F06S	3601684	TERRACE WATER COMPANY	W	LARGE 1	1978	0	0	0	0	0	0
01S/04W-08F07S	3601257	COLTON, CITY OF	W	13		434	1,095	652	691	773	729
01S/04W-08F08S	3601254	COLTON, CITY OF	W	8		137	385	360	165	0	209
01S/04W-08F10S	3601250	COLTON, CITY OF	W	4	1982	0	0	0	0	0	0
01S/04W-08F14S	3601685	TERRACE WATER COMPANY	W	SMALL 2	1962	0	0	0	0	0	0
01S/04W-08F15S	3602793	COLTON, CITY OF	W	WELL 21		1,340	1,918	1,412	534	2,320	1,505

**WESTERN - SAN BERNARDINO WATERMASTER
VERIFIED PRODUCTION DATA - NON PLAINTIFFS
CROSS INDEX BY STATE WELL NUMBER
SAN BERNARDINO BASIN**

STATE WELL NUMBER	RECRDTN NUMBER	OWNER	WELL TYPE	LOCAL DESIGNATION	YEAR CLOSED	-----CALENDAR YEAR EXTRACTIIONS-----					
						2001	2002	2003	2004	2005	AVG
01S/04W-08Q01S	3601253	COLTON, CITY OF	W	7		783	446	0	0	0	246
01S/04W-08R	3601012	MOUNTAIN VIEW POWER CO.	W	STM PL 1	1977	0	0	0	0	0	0
01S/04W-08R	3601013	MOUNTAIN VIEW POWER CO.	W	STM PL 2	1977	0	0	0	0	0	0
01S/04W-08R	3601258	COLTON, CITY OF	W	14	2002	363	0	0	0	0	73
01S/04W-08R	3603704	COLTON, CITY OF	W	26		1,027	1,995	2,003	1,096	0	1,224
01S/04W-08R	3604006	COLTON, CITY OF	W	#27					1,787	682	494
01S/04W-08R05S	3601251	COLTON, CITY OF	W	5	2002	0	0	0	0	0	0
01S/04W-08R07S	3602498	COLTON, CITY OF	W	NO 6B	2002	0	0	0	0	0	0
01S/04W-09B01S	3600645	HOLMES ICE & COLD STORAGE	W		1960	0	0	0	0	0	0
01S/04W-09B03S	3600644	HOLMES ICE & COLD STORAGE	W	2	2003	0	0	0	0	0	0
01S/04W-09J01S	3600736	SAN BERNARDINO, CITY OF	W	SOUTH G ST	1978	0	0	0	0	0	0
01S/04W-09N	3601256	COLTON, CITY OF	W	PLUNGE 12	1980	0	0	0	0	0	0
01S/04W-09P01S	3600735	SAN BERNARDINO, CITY OF	W	BIRCH ST.	1981	0	0	0	0	0	0
01S/04W-10D	3601626	SAN BERNARDINO, CITY OF	W	CITYLOTS	1969	0	0	0	0	0	0
01S/04W-10F01S	3600723	SAN BERNARDINO, CITY OF	W	HANFORD 1	1968	0	0	0	0	0	0
01S/04W-10F01S	3690723	SOUTHERN CALIFORNIA EDISON	W	HANFORD1	1981	0	0	0	0	0	0
01S/04W-10F05S	3600724	SAN BERNARDINO, CITY OF	W	HANFORD 2	1968	0	0	0	0	0	0
01S/04W-10N06S	3600737	SAN BERNARDINO, CITY OF	W	MILL & D		415	386	350	387	443	396
01S/04W-11F	0000021	DONGLO DAIRY	W		1947	0	0	0	0	0	0
01S/04W-11F	0000075	KRANTZ DAIRY	W			0	0	0	0	0	0
01S/04W-11G	0000065	HAZAS,	W		1999	0	0	0	0	0	0
01S/04W-11G	0000159	WILLIAMS DAIRY	W		2005	0	0	0	0	0	0
01S/04W-11M	0000005	BALCOM,	W		1999	0	0	0	0	0	0
01S/04W-11Q01S	3600222	SAN BERNARDINO, CITY OF	W	MCFARLAND JOHNSON	2000	0	0	0	0	0	0
01S/04W-12B05S	3601676	EAST VALLEY WATER DISTRICT	W	PL 28	2000	0	0	0	0	0	0
01S/04W-12B07S	3602564	EAST VALLEY WATER DISTRICT	W	PL 28A		3,352	3,133	3,037	2,945	2,874	3,068
01S/04W-12C	0000087	INLAND VALLEY DEVELOPMENT AGENCY	W	LOCAL NO. 3	1997	0	0	0	0	0	0
01S/04W-12C01S	3603647	INLAND VALLEY DEVELOPMENT AGENCY	W	NORTON #3		20	8	24	9	407	94
01S/04W-12D	0000088	INLAND VALLEY DEVELOPMENT AGENCY	W	LOCAL NO. 4	2005	0	0	0	0	0	0
01S/04W-12D	3600973	CARDIFF FARMS MUTUAL WATER COMPANY	W	1	1991	0	0	0	0	0	0
01S/04W-12D	3601619	CARDIFF FARMS MUTUAL WATER COMPANY	W	2	1991	0	0	0	0	0	0
01S/04W-12F	0000089	INLAND VALLEY DEVELOPMENT AGENCY	W	LOCAL NO. 5	1997	0	0	0	0	0	0
01S/04W-12F	3603648	INLAND VALLEY DEVELOPMENT AGENCY	W	NORTON #5		409	404	411	483	79	357
01S/04W-12G	0000092	INLAND VALLEY DEVELOPMENT AGENCY	W	LOCAL NO. 44	2005	0	0	0	0	0	0
01S/04W-12N	3600291	MAYBELL, N O	W		1965	0	0	0	0	0	0
01S/04W-12Q	0000091	INLAND VALLEY DEVELOPMENT AGENCY	W	NO NO. WELL	2005	0	0	0	0	0	0
01S/04W-13E	0000058	GOLCONDA WATER COMPANY	W		1969	0	0	0	0	0	0

**WESTERN - SAN BERNARDINO WATERMASTER
VERIFIED PRODUCTION DATA - NON PLAINTIFFS
CROSS INDEX BY STATE WELL NUMBER
SAN BERNARDINO BASIN**

STATE WELL NUMBER	RECRDTN NUMBER	OWNER	WELL TYPE	LOCAL DESIGNATION	YEAR CLOSED	-----CALENDAR YEAR EXTRACTIIONS-----					
						2001	2002	2003	2004	2005	AVG
01S/04W-13R01S	3602112	VICTORIA FARMS MUTUAL WATER CO	W		1966	0	0	0	0	0	0
01S/04W-13R01S	3602714	VICTORIA FARMS MUTUAL WATER CO	W	NO 1	1999	0	0	0	0	0	0
01S/04W-13R03S	3602247	VICTORIA FARMS MUTUAL WATER CO	W	2	1981	0	0	0	0	0	0
01S/04W-13R04S	3602574	VICTORIA FARMS MUTUAL WATER CO	W	NO. 3	1999	0	0	0	0	0	0
01S/04W-14A	0000001	SAN BERNARDINO COUNTY	W	AEROSPACE	2005	0	0	0	0	0	0
01S/04W-14A	0000120	SANTINI,	W			0	0	0	0	0	0
01S/04W-14A	3602128	SAN BERNARDINO, CITY OF	W	GIFFORD PK/ #1		0	0	0	0	0	0
01S/04W-14B03S	3602252	SAN BERNARDINO, CITY OF	W	2	1977	0	0	0	0	0	0
01S/04W-14E	0000068	HOLDEN MUTUAL WATER COMPANY	W		1999	0	0	0	0	0	0
01S/04W-14F	0000069	HOLDEN MUTUAL WATER COMPANY	W	HOLDEN AVE.	1999	0	0	0	0	0	0
01S/04W-14J	3602123	SAN BERNARDINO, CITY OF	W	NORMAN RD		0	0	0	0	0	0
01S/04W-14J	3602124	SAN BERNARDINO, CITY OF	W	CENTRAL AVE	1984	0	0	0	0	0	0
01S/04W-15D	3601924	NATIONAL ORANGE SHOW	W			30	30	74	74	52	52
01S/04W-15D05S	3602285	SAN BERNARDINO, CITY OF	W	15D5	1979	0	0	0	0	0	0
01S/04W-15G	0000066	HELIPORT	W		2005	0	0	0	0	0	0
01S/04W-15M01S	3600035	SAN BERNARDINO, CITY OF	W		1979	0	0	0	0	0	0
01S/04W-15P05S	3603582	SAN BERNARDINO, CITY OF	W	CHANDLER		267	880	426	1,896	452	784
01S/04W-15Q	0000142	VALLEY FARMS MUTUAL WATER COMPANY	W	NO 2 WELL	2001	0	0	0	0	0	0
01S/04W-15R	0000141	VALLEY FARMS MUTUAL WATER COMPANY	W	NO 1 WASHTN	2001	0	0	0	0	0	0
01S/04W-16H	3600034	SAN BERNARDINO, CITY OF	W	SMITH 1	1979	0	0	0	0	0	0
01S/04W-21A	0000115	SAN BERNARDINO, CITY OF	W	SEWER PLANT 1		0	0	0	0	0	0
01S/04W-22A	0000123	SIX HOUSES	W		1985	0	0	0	0	0	0
01S/04W-22A01S	3602499	J. G. GOLFING ENTERPRISES	W	PAYNE H 25		133	221	129	109	88	136
01S/04W-22A01S	3602846	J. G. GOLFING ENTERPRISES	W	KLINE & THORN		297	295	390	474	387	369
01S/04W-22B	0000007	BARRIER,	W		2004	0	0	0	0	0	0
01S/04W-22B	0000016	CARPENTER,	W		1971	0	0	0	0	0	0
01S/04W-22C	0000116	SAN BERNARDINO, CITY OF	W	SEWER PLANT 2	2005	0	0	0	0	0	0
01S/04W-22C05S	3603581	SAN BERNARDINO, CITY OF	W	CENTURY		1,523	1,771	1,434	343	1,341	1,282
01S/04W-22G01S	3601016	MOUNTAIN VIEW POWER CO.	W	THORN 1	1977	0	0	0	0	0	0
01S/04W-22M01S	0000126	SMITH MEAT PACKING PLANT	W		1999	0	0	0	0	0	0
01S/04W-23D	3600030	MEADOWBROOK DAIRY	W	IRRIG 2	2004	0	0	0	0	0	0
01S/04W-23D	3600037	MEADOWBROOK DAIRY	W	DOMESTC 1	2004	66	72	82	91	0	62
01S/04W-23K	3601823	TRI-CITY MUTUAL WATER COMPANY	W		1964	0	0	0	0	0	0
01S/04W-23N	0000133	TRI-CITY MUTUAL WATER COMPANY	W		1971	0	0	0	0	0	0
01S/04W-23N	3601316	SAN BERNARDINO, CITY OF	W	INTERCITY MUTUAL 08		19	0	16	1	0	7
01S/04W-23N04S	3602521	SAN BERNARDINO, CITY OF	W	NO 2	1977	0	0	0	0	0	0
01S/04W-23P	0000072	INTER CITY MUTUAL WATER COMPANY	W		1977	0	0	0	0	0	0

**WESTERN - SAN BERNARDINO WATERMASTER
 VERIFIED PRODUCTION DATA - NON PLAINTIFFS
 CROSS INDEX BY STATE WELL NUMBER
 SAN BERNARDINO BASIN**

STATE WELL NUMBER	RECRDTN NUMBER	OWNER	WELL TYPE	LOCAL DESIGNATION	YEAR CLOSED	-----CALENDAR YEAR EXTRACTIONS-----					
						2001	2002	2003	2004	2005	AVG
01S/04W-23R03S	3602122	SAN BERNARDINO, CITY OF	W	ROSEWOOD	1966	0	0	0	0	0	0
01S/04W-24A	3602759	LOMA LINDA, CITY OF	W	MT VIEW 1	1999	0	0	0	0	0	0
01S/04W-24A05S	3603719	LOMA LINDA, CITY OF	W	MTN. VIEW #3		1,244	1,048	653	550	599	819
01S/04W-24B01S	3602760	LOMA LINDA, CITY OF	W	MT VIEW 2	2000	0	0	0	0	0	0
01S/04W-24B03S	3603776	LOMA LINDA, CITY OF	W	MTN. VIEW #5				0	1,970	1,933	781
01S/04W-24C02S	3603057	LOMA LINDA, CITY OF	W	RICHARDSON #1		442	623	573	444	534	523
01S/04W-24C03S	3603058	LOMA LINDA, CITY OF	W	RICHARSON # 2	2001	0	0	0	0	0	0
01S/04W-24F	3602126	SAN BERNARDINO, CITY OF	W	GOULD #2 NEW		0	0	0	0	0	0
01S/04W-24F04S	3602125	SAN BERNARDINO, CITY OF	W	GOULD #1 OLD		0	0	0	0	0	0
01S/04W-24F11S	3603720	LOMA LINDA, CITY OF	W	RICHARDSON #4		929	1,400	1,345	1,112	765	1,110
01S/04W-24J	0000027	TEXACO GAS STATION	W		1984	0	0	0	0	0	0
01S/04W-24J	0000113	RIVAS,	W		1987	0	0	0	0	0	0
01S/04W-24J	0000143	VANLEUVEN, CLARENCE	W		1980	0	0	0	0	0	0
01S/04W-24J	0000144	VICTORIA SEVENTH DAY ADVENTIST	W			10	10	10	10	10	10
01S/04W-24J	0000145	MT. VIEW CHILD CARE CENTER	W			1	1	1	1	1	1
01S/04W-24J	3600016	RIVAS, RAMON	W	REES 4	1981	0	0	0	0	0	0
01S/04W-24K	0000084	MOORE, R. H.	W			0	0	0	0	0	0
01S/04W-24K01S	3601299	REDLANDS, CITY OF	W	34		55	0	0	0	0	11
01S/04W-24N	3602013	LOMA LINDA UNIVERSITY	W	7	1967	0	0	0	0	0	0
01S/04W-24P	3602060	SAN BERNARDINO, CITY OF	W	JOHANSSON, RUNE	1974	0	0	0	0	0	0
01S/04W-24P04S	3603523	LOMA LINDA, CITY OF	W	RICHARDSON #3		929	2,330	1,658	1,600	1,496	1,603
01S/04W-24R	3601636	REDLANDS, CITY OF	W	LANGFORD	1973	0	0	0	0	0	0
01S/04W-24R01S	3601989	LOMA LINDA, CITY OF	W	GOLCONDA	1974	0	0	0	0	0	0
01S/04W-24R07S	3602596	LOMA LINDA, CITY OF	W	NEW GOLCONDA	1978	0	0	0	0	0	0
01S/04W-24R08S	3603721	LOMA LINDA, CITY OF	W	MTN. VIEW #4		24	1	0	0	0	5
01S/04W-25B	3602015	LOMA LINDA, CITY OF	W	NIES	1992	0	0	0	0	0	0
01S/04W-25B02S	3602011	LOMA LINDA, CITY OF	W	DART	1990	0	0	0	0	0	0
01S/04W-25C	3601384	LOMA LINDA, CITY OF	W	1	1969	0	0	0	0	0	0
01S/04W-25C	3601388	LOMA LINDA, CITY OF	W	COURT ST	1997	0	0	0	0	0	0
01S/04W-25C	3602057	LOMA LINDA, CITY OF	W	MITTLEID	1979	0	0	0	0	0	0
01S/04W-25C01S	3602012	LOMA LINDA UNIVERSITY	W	6	1984	0	0	0	0	0	0
01S/04W-25D05S	3602249	LOMA LINDA UNIVERSITY	W	ANDERSON	1985	0	0	0	0	0	0
01S/04W-25D06S	3602781	LOMA LINDA UNIVERSITY	W	ANDERSON II		653	816	1,060	926	1,070	905
01S/04W-25D07S	3602855	LOMA LINDA UNIVERSITY	W	ANDERSON III		621	499	285	287	221	383
01S/04W-25E01S	3602017	LOMA LINDA UNIVERSITY	W	2	1964	0	0	0	0	0	0
01S/04W-25F	3602058	LOMA LINDA, CITY OF	W	CROOKS	1991	0	0	0	0	0	0
01S/04W-25G	3602016	LOMA LINDA, CITY OF	W	ROBINSON	1972	0	0	0	0	0	0

**WESTERN - SAN BERNARDINO WATERMASTER
 VERIFIED PRODUCTION DATA - NON PLAINTIFFS
 CROSS INDEX BY STATE WELL NUMBER
 SAN BERNARDINO BASIN**

STATE WELL NUMBER	RECRDTN NUMBER	OWNER	WELL TYPE	LOCAL DESIGNATION	YEAR CLOSED	-----CALENDAR YEAR EXTRACTATIONS-----					
						2001	2002	2003	2004	2005	AVG
01S/04W-25G01S	3602009	LOMA LINDA UNIVERSITY	W	3	1964	0	0	0	0	0	0
01S/04W-25H02S	3602010	LOMA LINDA, CITY OF	W	VAN LEUVEN	1991	0	0	0	0	0	0
01S/04W-26A	3602008	LOMA LINDA UNIVERSITY	W	1	1980	0	0	0	0	0	0
01S/04W-26F	3601168	UNGER, V. E.	W		1977	0	0	0	0	0	0
01S/04W-26F01S	3600119	MONTECITO MEMORIAL PARK	W	1		166	169	166	166	278	189
01S/04W-26J01S	3602014	LOMA LINDA UNIVERSITY	W	8	1974	0	0	0	0	0	0
01S/04W-27H	0000002	AHMANSON RANCH	W		1988	0	0	0	0	0	0
01S/04W-36J	3600052	WILEY, RUTH NORWOOD	W	1	1974	0	0	0	0	0	0
02N/05W-19K01S	3600710	SAN BERNARDINO, CITY OF	W	CAJON CYN		1,392	467	0	247	3	422
02N/05W-19Q01S	3600709	SAN BERNARDINO, CITY OF	W	VINCENT	1970	0	0	0	0	0	0
02N/05W-19Q01S	3602426	SAN BERNARDINO, CITY OF	D	VINCENT (CAJON CRK)		925	897	1,430	580	5	767
02N/05W-19R04S	3603471	SAN BERNARDINO, CITY OF	W	KENWOOD #1		2,739	1,826	1,561	959	1,155	1,648
02N/05W-19R05S	3603791	SAN BERNARDINO, CITY OF	W	KENWOOD 2					2,577	3,186	1,153
02N/05W-20H	3602385	DEVORE WATER COMPANY	W	MIDDLEMAN FALLS CK		11	10	6	7	9	9
02N/05W-21E	3602386	DEVORE WATER COMPANY	W	LETHIN SP		29	17	23	23	24	23
02N/05W-21G	3602388	DEVORE WATER COMPANY	W	KIMBARK		226	82	150	126	23	121
02N/05W-22E	3602387	DEVORE WATER COMPANY	D	E KIMBARK		36	26	44	29	97	46
02N/05W-22N	3602389	DEVORE WATER COMPANY	D	HOPPER	1968	0	0	0	0	0	0
02N/05W-27L	3603698	PAYNE, LARRY	W	OWNERS #1		69	40	40	69	69	57
02N/05W-27L02S	3603699	PAYNE, LARRY	W	OWNERS #2		48	27	27	48	48	40
02N/05W-27L03S	3603700	PAYNE, LARRY	W	OWNERS #3		32	0	3	52	32	24
02N/05W-28B	3602390	DEVORE WATER COMPANY	D	SANTA FE	1968	0	0	0	0	0	0
02N/05W-28C02S	3602383	DEVORE WATER COMPANY	W	2A		226	286	177	193	75	191
02N/05W-28C03S	3602384	DEVORE WATER COMPANY	W	3		31	38	84	65	29	49
02N/05W-28D	3602382	DEVORE WATER COMPANY	W	1	1957	0	0	0	0	0	0
02N/05W-28D	3602391	DEVORE WATER COMPANY	D	CASADY	1968	0	0	0	0	0	0
02N/05W-33	0000179	SAN BERNARDINO COUNTY	W	GLEN HELEN #5						1	0
02N/05W-33	0000180	SAN BERNARDINO COUNTY	W	GLEN HELEN #6						1	0
02N/05W-33E01S	3602428	DEVORE WATER COMPANY	W	4		58	58	30	34	9	38
02N/05W-33F	0000117	SAN BERNARDINO COUNTY	W	GLEN HELEN 3		279	411	560	320	234	361
02N/05W-33G	0000118	SAN BERNARDINO COUNTY	W	GLEN HELEN 4		675	545	231	414	380	449
02N/06W-26L01S	3600590	FONTANA UNION WATER COMPANY	W	MIL NAR 2	1986	0	0	0	0	0	0
02N/06W-26L02S	3600588	FONTANA UNION WATER COMPANY	W	MILLER NARROWS #1	1981	0	0	0	0	0	0
02S/02W-06D	0000020	CRYSTAL SPRINGS	W			1	1	1	1	1	1
02S/03W-01D01S	3600918	REDLANDS, CITY OF	W	1, REDLANDS HEIGHTS		0	0	0	0	100	20
02S/03W-03K01S	3602082	REDLANDS, CITY OF	W	36 (CEMENTARY)		0	0	0	0	134	27
02S/03W-05A02S	3601632	DEER PARK LLC	W	CLOCK CYN		0	0	0	0	0	0

**WESTERN - SAN BERNARDINO WATERMASTER
 VERIFIED PRODUCTION DATA - NON PLAINTIFFS
 CROSS INDEX BY STATE WELL NUMBER
 SAN BERNARDINO BASIN**

STATE WELL NUMBER	RECRDTN NUMBER	OWNER	WELL TYPE	LOCAL DESIGNATION	YEAR CLOSED	-----CALENDAR YEAR EXTRACTIONS-----					
						2001	2002	2003	2004	2005	AVG
TOTALS FOR 777 WELLS						184,626	195,502	172,248	183,780	192,538	185,739

SAN BERNARDINO BASIN AREA,

CROSS INDEX BY RECORDATION NUMBER

**WESTERN - SAN BERNARDINO WATERMASTER
 VERIFIED PRODUCTION DATA - NON PLAINTIFFS
 CROSS INDEX BY RECORDATION NUMBER
 SAN BERNARDINO BASIN**

RECRDTN NUMBER	STATE WELL NUMBER	OWNER	WELL TYPE	LOCAL DESIGNATION	YEAR CLOSED	-----CALENDAR YEAR EXTRACTIONS-----					
						2001	2002	2003	2004	2005	AVG
0000001	01S/04W-14A	SAN BERNARDINO COUNTY	W	AEROSPACE	2005	0	0	0	0	0	0
0000002	01S/04W-27H	AHMANSON RANCH	W		1988	0	0	0	0	0	0
0000003	01N/04W-25R	ANDERSON, W.D.	W		1999	0	0	0	0	0	0
0000004	01N/03W-34H	ARNOLD RANCH	W		1978	0	0	0	0	0	0
0000005	01S/04W-11M	BALCOM,	W		1999	0	0	0	0	0	0
0000006	01N/03W-34K	BALDWIN,	W		1978	0	0	0	0	0	0
0000007	01S/04W-22B	BARRIER,	W		2004	0	0	0	0	0	0
0000008	01N/03W-31Q	BASELINE LAUNDRY	W		1990	0	0	0	0	0	0
0000009	01N/04W-14R	BATCHELOR,	W			1	1	1	1	1	1
0000010	01N/04W-14R	BATCHELOR,	D			1	1	1	1	1	1
0000011	01S/04W-02K	BERMAN, BUD	W	OLD WELL	1962	0	0	0	0	0	0
0000012	01S/04W-02J	BERMAN, BUD	W			0	0	0	0	0	0
0000013	01S/02W-22E	BLISS,	W		1988	0	0	0	0	0	0
0000014	01N/04W-14J	BOUCHER,	W			1	1	1	1	1	1
0000015	01S/03W-31A	BREAK, ALLEN ESTATE	W			0	0	0	0	1	0
0000016	01S/04W-22B	CARPENTER,	W		1971	0	0	0	0	0	0
0000017	01S/03W-03F	CLIFFSIDE RANCH	W		1978	0	0	0	0	0	0
0000018	01N/03W-27R	COOK CANYON	D			0	0	0	0	0	0
0000019	01N/04W-35F	SAN BERNARDINO COUNTY	W	COUNTY HOSP		13	13	13	13	121	35
0000020	02S/02W-06D	CRYSTAL SPRINGS	W			1	1	1	1	1	1
0000021	01S/04W-11F	DONGLO DAIRY	W		1947	0	0	0	0	0	0
0000022	01S/03W-17R	DANIELS, HAROLD	W	RANCH	1973	0	0	0	0	0	0
0000023	01S/03W-17C	DANIELS, HAROLD	W	DOMEST. WELL	2005	1	1	1	1	0	1
0000025	01N/04W-24C	DILLSON MUTUAL WATER COMPANY	W	DILLSON AVE	1969	0	0	0	0	0	0
0000026	01N/04W-13P	DILLSON MUTUAL WATER COMPANY	W	HARRISON CYN		0	0	0	0	0	0
0000027	01S/04W-24J	TEXACO GAS STATION	W		1984	0	0	0	0	0	0
0000028	01S/02W-06Q	EAST HIGHLAND RANCH	D	TUNNEL DIVERSION		1	1	0	0	0	0
0000029	01N/03W-35B	EAST HIGHLANDS ORANGE COMPANY	D	BOX SPRING	1980	0	0	0	0	0	0
0000030	01N/03W-30C	EAST VALLEY WATER DISTRICT	W	PLANT NO 36	1958	0	0	0	0	0	0
0000032	01S/03W-04P	EAST VALLEY WATER DISTRICT	W	PLANT NO 43	2005	0	0	0	0	0	0
0000033	01S/03W-05R	EAST VALLEY WATER DISTRICT	W	PLANT NO 44	2005	0	0	0	0	0	0
0000034	01N/03W-31A	EAST VALLEY WATER DISTRICT	W	PLANT NO 45	2005	0	0	0	0	0	0
0000035	01S/03W-05Q	EAST VALLEY WATER DISTRICT	W	PLANT NO 46	2005	0	0	0	0	0	0
0000036	01N/04W-36H	EAST VALLEY WATER DISTRICT	W	PLANT NO 52	2005	0	0	0	0	0	0
0000037	01S/03W-06Q	EAST VALLEY WATER DISTRICT	W	PLANT NO 69	2005	0	0	0	0	0	0
0000038	01N/03W-31D	EAST VALLEY WATER DISTRICT	W	PLANT NO 70	2005	0	0	0	0	0	0
0000039	01S/03W-06E	EAST VALLEY WATER DISTRICT	W	PLANT NO 71	2005	0	0	0	0	0	0

**WESTERN - SAN BERNARDINO WATERMASTER
 VERIFIED PRODUCTION DATA - NON PLAINTIFFS
 CROSS INDEX BY RECORDATION NUMBER
 SAN BERNARDINO BASIN**

RECRDTN NUMBER	STATE WELL NUMBER	OWNER	WELL TYPE	LOCAL DESIGNATION	YEAR CLOSED	-----CALENDAR YEAR EXTRACTIONS-----					
						2001	2002	2003	2004	2005	AVG
0000040	01S/03W-06B	EAST VALLEY WATER DISTRICT	W	PLANT NO 72	2005	0	0	0	0	0	0
0000041	01S/03W-06C	EAST VALLEY WATER DISTRICT	W	PLANT NO 74	2005	0	0	0	0	0	0
0000042	01S/04W-02L	EAST VALLEY WATER DISTRICT	W	PLANT NO 75	2005	0	0	0	0	0	0
0000043	01S/03W-06P	EAST VALLEY WATER DISTRICT	W	PLANT NO 78	2005	0	0	0	0	0	0
0000044	01S/03W-05Q	EAST VALLEY WATER DISTRICT	W	PLANT NO 80	2005	0	0	0	0	0	0
0000045	01S/03W-06M	EAST VALLEY WATER DISTRICT	W	PLANT NO 81	2005	0	0	0	0	0	0
0000046	01S/03W-06Q	EAST VALLEY WATER DISTRICT	W	PLANT NO 83	2005	0	0	0	0	0	0
0000047	01S/03W-03N	EAST VALLEY WATER DISTRICT	W	PLANT NO 84	2005	0	0	0	0	0	0
0000048	01N/04W-25D	EAST VALLEY WATER DISTRICT	W	PLANT NO 85	2005	0	0	0	0	0	0
0000049	01S/03W-03N	EAST VALLEY WATER DISTRICT	W	PLANT NO 93	2005	0	0	0	0	0	0
0000050	01S/03W-05J	EAST VALLEY WATER DISTRICT	W	PLANT NO 95	2005	0	0	0	0	0	0
0000051	01S/04W-01D	EAST VALLEY WATER DISTRICT	W	PLANT NO 96	2005	0	0	0	0	0	0
0000052	01S/03W-06N	EAST VALLEY WATER DISTRICT	W	PLANT NO 97	2005	0	0	0	0	0	0
0000053	01S/03W-04R	QUALITY FARMS	W	NO. 102		80	80	80	80	40	72
0000054	01N/04W-08N	ELLENA, JOHN B.	W		1977	0	0	0	0	0	0
0000055	01S/02W-24C	ELSGOOD,	W			5	5	5	5	5	5
0000056	01S/02W-22E	FARROW,	W			5	5	5	5	5	5
0000057	01S/02W-29C	FINCH,	W	FINCH	2004	0	0	0	0	0	0
0000058	01S/04W-13E	GOLCONDA WATER COMPANY	W		1969	0	0	0	0	0	0
0000059	01S/03W-04Q	EAST VALLEY WATER DISTRICT	W	PLANT NO 106	1974	0	0	0	0	0	0
0000060	01S/02W-16L	HAGAR,	W			0	0	0	0	0	0
0000061	01N/04W-13Q	HARDISON,	W			1	1	1	1	1	1
0000062	01S/03W-04J	HARRISON,	W			0	0	0	0	0	0
0000063	01N/04W-13N	HARRISON CANYON	W			0	0	0	0	0	0
0000064	01N/04W-13N	HARRISON CANYON	W			0	0	0	0	0	0
0000065	01S/04W-11G	HAZAS,	W		1999	0	0	0	0	0	0
0000066	01S/04W-15G	HELIPORT	W		2005	0	0	0	0	0	0
0000067	01S/02W-31B	HILL,	W		2004	0	0	0	0	0	0
0000068	01S/04W-14E	HOLDEN MUTUAL WATER COMPANY	W		1999	0	0	0	0	0	0
0000069	01S/04W-14F	HOLDEN MUTUAL WATER COMPANY	W	HOLDEN AVE.	1999	0	0	0	0	0	0
0000070	01S/03W-32J	HORTON,	W			341	411	313	313	350	346
0000071	01S/03W-03D	HUNTER,	W		1978	0	0	0	0	0	0
0000072	01S/04W-23P	INTER CITY MUTUAL WATER COMPANY	W		1977	0	0	0	0	0	0
0000073	01N/04W-14R	KING,	W			1	1	1	1	1	1
0000074	01S/02W-32B	KOCH,	W		2005	0	0	0	0	0	0
0000075	01S/04W-11F	KRANTZ DAIRY	W			0	0	0	0	0	0
0000076	01S/03W-06L	EAST VALLEY WATER DISTRICT	W	LANKERSHIM A	2005	0	0	0	0	0	0

**WESTERN - SAN BERNARDINO WATERMASTER
 VERIFIED PRODUCTION DATA - NON PLAINTIFFS
 CROSS INDEX BY RECORDATION NUMBER
 SAN BERNARDINO BASIN**

RECRDTN NUMBER	STATE WELL NUMBER	OWNER	WELL TYPE	LOCAL DESIGNATION	YEAR CLOSED	-----CALENDAR YEAR EXTRACTIONS-----					
						2001	2002	2003	2004	2005	AVG
0000077	01S/03W-06F	EAST VALLEY WATER DISTRICT	W	MCKINLEY ST.	2005	0	0	0	0	0	0
0000078	01S/02W-28M	DANGERMOND, JACK	W		2005	2	2	2	2	0	2
0000079	01S/02W-28M	DANGERMOND, JACK	D	SPRING DIV.		1	1	1	1	1	1
0000080	01S/03W-13C	L. P. R. RANCH	W		1972	0	0	0	0	0	0
0000081	01S/03W-17G	MARSHBURN,	W			100	100	100	100	100	100
0000082	01N/03W-31Q	BASELINE LAUNDRY	W		1990	0	0	0	0	0	0
0000083	01S/02W-19J	MENTONE DOMESTIC WATER COMPANY	W		1978	0	0	0	0	0	0
0000084	01S/04W-24K	MOORE, R. H.	W			0	0	0	0	0	0
0000085	01N/03W-32M	NO NAME WELL	W		2005	0	0	0	0	0	0
0000086	01S/04W-07D	INLAND VALLEY DEVELOPMENT AGENCY	W	LOCAL NO. 2	1997	0	0	0	0	0	0
0000087	01S/04W-12C	INLAND VALLEY DEVELOPMENT AGENCY	W	LOCAL NO. 3	1997	0	0	0	0	0	0
0000088	01S/04W-12D	INLAND VALLEY DEVELOPMENT AGENCY	W	LOCAL NO. 4	2005	0	0	0	0	0	0
0000089	01S/04W-12F	INLAND VALLEY DEVELOPMENT AGENCY	W	LOCAL NO. 5	1997	0	0	0	0	0	0
0000090	01S/03W-07A	INLAND VALLEY DEVELOPMENT AGENCY	W	LOCAL NO.11	1997	0	0	0	0	0	0
0000091	01S/04W-12Q	INLAND VALLEY DEVELOPMENT AGENCY	W	NO NO. WELL	2005	0	0	0	0	0	0
0000092	01S/04W-12G	INLAND VALLEY DEVELOPMENT AGENCY	W	LOCAL NO. 44	2005	0	0	0	0	0	0
0000093	01S/03W-08E	INLAND VALLEY DEVELOPMENT AGENCY	W	LOCAL NO.347	2005	0	0	0	0	0	0
0000094	01S/03W-08M	INLAND VALLEY DEVELOPMENT AGENCY	W	LOCAL NO.865	2005	0	0	0	0	0	0
0000095	01N/03W-34F	NORWOOD,	W			0	0	0	0	0	0
0000096	01N/04W-35H	PACIFIC HIGH SCHOOL	W		1965	0	0	0	0	0	0
0000097	01N/04W-35N	PIERSON,	W		1999	0	0	0	0	0	0
0000098	01S/02W-22F	RAMSEY,	D	SPRING DIV		1	1	1	1	1	1
0000099	01S/02W-17B	REDLANDS ASSOCIATES	W	#0		0	0	0	0	0	0
0000100	01S/02W-09P	REDLANDS ASSOCIATES	W	BLOCK NO. 6	1972	0	0	0	0	0	0
0000101	01S/02W-09L	REDLANDS ASSOCIATES	W	BLOCK NO. 11	1972	0	0	0	0	0	0
0000102	01S/02W-09L	REDLANDS ASSOCIATES	D	TUNNEL DIV.	1980	0	0	0	0	0	0
0000103	01S/02W-13B	REDLANDS, CITY OF	D	MILL CREEK DIV	1980	0	0	0	0	0	0
0000104	01S/02W-08A	REDLANDS WATER COMPANY	D	REDLANDS WATER COM		266	0	688	588	981	505
0000105	01N/05W-04M	REGINA GRAPE PRODUCTS	W	WELL NO. 1	1985	0	0	0	0	0	0
0000106	01N/05W-04N	REGINA GRAPE PRODUCTS	W	WELL NO. 2	1985	0	0	0	0	0	0
0000107	01N/05W-04N	REGINA GRAPE PRODUCTS	W	WELL NO. 3	1985	0	0	0	0	0	0
0000108	01N/05W-05C	REGINA GRAPE PRODUCTS	D	SPRING DIV.	1985	0	0	0	0	0	0
0000109	01N/05W-05R	REGINA GRAPE PRODUCTS	W	WELL NO. 4	1985	0	0	0	0	0	0
0000110	01N/05W-04N	REGINA GRAPE PRODUCTS	W	WELL NO. 5	1985	0	0	0	0	0	0
0000111	01N/05W-04N	REGINA GRAPE PRODUCTS	W	WELL NO. 6	1985	0	0	0	0	0	0
0000112	01N/05W-04N	REGINA GRAPE PRODUCTS	W	WELL NO. 7	1985	0	0	0	0	0	0
0000113	01S/04W-24J	RIVAS,	W		1987	0	0	0	0	0	0

**WESTERN - SAN BERNARDINO WATERMASTER
 VERIFIED PRODUCTION DATA - NON PLAINTIFFS
 CROSS INDEX BY RECORDATION NUMBER
 SAN BERNARDINO BASIN**

RECRDTN NUMBER	STATE WELL NUMBER	OWNER	WELL TYPE	LOCAL DESIGNATION	YEAR CLOSED	-----CALENDAR YEAR EXTRACTIONS-----					
						2001	2002	2003	2004	2005	AVG
0000114	01N/03W-34K	RULE,	W	SPRING	1974	0	0	0	0	0	0
0000115	01S/04W-21A	SAN BERNARDINO, CITY OF	W	SEWER PLANT 1		0	0	0	0	0	0
0000116	01S/04W-22C	SAN BERNARDINO, CITY OF	W	SEWER PLANT 2	2005	0	0	0	0	0	0
0000117	02N/05W-33F	SAN BERNARDINO COUNTY	W	GLEN HELEN 3		279	411	560	320	234	361
0000118	02N/05W-33G	SAN BERNARDINO COUNTY	W	GLEN HELEN 4		675	545	231	414	380	449
0000119	01N/03W-20N	SAN MANUEL INDIAN RESERVATION	W			0	0	0	0	0	0
0000120	01S/04W-14A	SANTINI,	W			0	0	0	0	0	0
0000121	01N/04W-14J	SATOSKI,	W			1	1	1	1	1	1
0000122	01N/03W-19Q	SELEY,	D	TUNNEL DIV.		1	1	1	1	1	1
0000123	01S/04W-22A	SIX HOUSES	W		1985	0	0	0	0	0	0
0000124	01N/04W-14J	SMITH,	W			1	1	1	1	1	1
0000125	01S/03W-02J	SMITH,	W			10	10	10	10	10	10
0000126	01S/04W-22M01S	SMITH MEAT PACKING PLANT	W		1999	0	0	0	0	0	0
0000127	01S/02W-24H	STANLEY, SILAS	W			3	3	3	3	3	3
0000128	01S/03W-31D	STEWART, WILLARD	W		1978	0	0	0	0	0	0
0000129	01S/03W-03N	STRAWBERRY PATCH	W			30	0	0	0	0	6
0000130	01S/03W-03N	STRAWBERRY PATCH	W			0	0	0	0	0	0
0000131	01N/03W-29B	SUPERIOR ORCHARDS	D	TUNNEL DIV.	1985	0	0	0	0	0	0
0000132	01N/03W-28A	THOMPSON, RANDALL	D	SPRING DIV.	2005	0	0	0	0	0	0
0000133	01S/04W-23N	TRI-CITY MUTUAL WATER COMPANY	W		1971	0	0	0	0	0	0
0000134	01S/01W-19G	TRIPLE FALLS MUTUAL WATER COMPANY	W		1975	0	0	0	0	0	0
0000135	01S/01W-20D	TRIPLE FALLS MUTUAL WATER COMPANY	W		1975	0	0	0	0	0	0
0000136	01S/01W-20D	TRIPLE FALLS MUTUAL WATER COMPANY	W		1975	0	0	0	0	0	0
0000137	01N/04W-13Q	U. S. FOREST SERVICE	W	MAINT. YARD	1971	0	0	0	0	0	0
0000138	01S/02W-13P	U. S. FOREST SERVICE	W	MILL CREEK	1965	0	0	0	0	0	0
0000139	01S/02W-17A	UNIVERSITY OF REDLANDS	W	PEPPER HOUSE		1	1	1	1	1	1
0000140	01N/04W-23K	VALENCIA AVE. MUTUAL WATER COMPANY	W	WATERMAN AVE		20	20	20	20	20	20
0000141	01S/04W-15R	VALLEY FARMS MUTUAL WATER COMPANY	W	NO 1 WASHTN	2001	0	0	0	0	0	0
0000142	01S/04W-15Q	VALLEY FARMS MUTUAL WATER COMPANY	W	NO 2 WELL	2001	0	0	0	0	0	0
0000143	01S/04W-24J	VANLEUVEN, CLARENCE	W		1980	0	0	0	0	0	0
0000144	01S/04W-24J	VICTORIA SEVENTH DAY ADVENTIST	W			10	10	10	10	10	10
0000145	01S/04W-24J	MT. VIEW CHILD CARE CENTER	W			1	1	1	1	1	1
0000146	01S/03W-02P	VAN MEETER,	W	OLD WELL		0	0	0	0	0	0
0000147	01S/03W-02P	VAN MEETER,	W	NEW WELL		3	3	3	3	3	3
0000148	01N/04W-14J	WALLACE,	W			1	1	1	1	1	1
0000149	01S/01W-18N	WARD, FLOYD	W	WELL NO. 1		0	0	0	0	0	0
0000150	01S/01W-18P	WARD, FLOYD	W	WELL NO. 2		0	0	0	0	0	0

**WESTERN - SAN BERNARDINO WATERMASTER
 VERIFIED PRODUCTION DATA - NON PLAINTIFFS
 CROSS INDEX BY RECORDATION NUMBER
 SAN BERNARDINO BASIN**

RECRDTN NUMBER	STATE WELL NUMBER	OWNER	WELL TYPE	LOCAL DESIGNATION	YEAR CLOSED	-----CALENDAR YEAR EXTRACTIONS-----					
						2001	2002	2003	2004	2005	AVG
0000151	01S/01W-18P	WARD, FLOYD	W	WELL NO. 3		1	1	1	1	1	1
0000152	01S/01W-18N	WARD, FLOYD	W	WELL NO. 4		0	0	0	0	0	0
0000153	01S/01W-18M	WARD, FLOYD	W	WELL NO. 6		0	0	0	0	0	0
0000154	01S/01W-18P	WARD, FLOYD	D	LATERAL SPR S		0	0	0	0	0	0
0000155	01N/04W-14C	ARROWHEAD WATER & POWER	D	W TWIN CRK		50	50	50	50	50	50
0000156	01S/03W-24Q	WESTERN FRUIT GROWERS	W		1979	0	0	0	0	0	0
0000157	01N/03W-29H	WIDEMEYER,	D	SPRING DIV.	2005	0	0	0	0	0	0
0000158	01N/03W-29H	WIDEMEYER,	W		2005	0	0	0	0	0	0
0000159	01S/04W-11G	WILLIAMS DAIRY	W		2005	0	0	0	0	0	0
0000160	01N/03W-19R	SAN MANUEL INDIAN RESERVATION	W	DOMESTIC		1	1	1	1	1	1
0000161	01N/03W-19R	SAN MANUEL INDIAN RESERVATION	W			5	15	15	15	15	13
0000162	01N/03W-19R	SAN MANUEL INDIAN RESERVATION	D	YORK TUNNEL		0	0	0	0	0	0
0000163	01N/03W-34Q	PATTERSON, ROY H.	W			1	1	1	1	1	1
0000164	01S/03W-20Q	MCCALLA BROS.	W		1984	0	0	0	0	0	0
0000165	01S/03W-21M02S	SANDY'S RESTAURANT	W		2005	0	0	0	0	0	0
0000166	01S/02W-22C	GREENSPOT MUTUAL WATER CO. TUNNEL	D			50	50	50	50	50	50
0000173	01N/04W-24C	DILLSON MUTUAL WATER COMPANY	W	CISCO WELL		0	0	0	0	0	0
0000175	01S/03W-19J	DANIELS, DON	W		1973	0	0	0	0	0	0
0000176	01S/02W-19J	MENTONE DOMESTIC WATER COMPANY	W	3 1971	1975	0	0	0	0	0	0
0000177	01N/05W-04B	SAN BERNARDINO COUNTY	W	GLEN HELEN 1A (2)		60	49	59	76	3	49
0000178	01S/03W-32G	KUHN, RICHARD J.	W			0	0	0		0	0
0000179	02N/05W-33	SAN BERNARDINO COUNTY	W	GLEN HELEN #5						1	0
0000180	02N/05W-33	SAN BERNARDINO COUNTY	W	GLEN HELEN #6						1	0
3600001	01S/03W-21R02S	SMITH TRACT WELL COMPANY	W	11	1978	0	0	0	0	0	0
3600001-	01S/03W-21R01S	SMITH TRACT WELL COMPANY	W		1972	0	0	0	0	0	0
3600005	01S/03W-35H08S	REDLANDS, CITY OF	W	LUETCKE	1981	0	0	0	0	0	0
3600006	01S/02W-19G01S	REDLANDS, CITY OF	W	E. LUGONIA #5	1981	0	0	0	0	0	0
3600016	01S/04W-24J	RIVAS, RAMON	W	REES 4	1981	0	0	0	0	0	0
3600017	01S/02W-29P	SELBY DR & MRS	W	GRREES 3	1980	0	0	0	0	112	22
3600018	01S/02W-29P	REES-REES RANCHES INC	W	GRREES 2		0	0	0	0		0
3600019	01S/03W-23A05S	REDLANDS, CITY OF	W	GR REES 1		1,774	1,360	631	1,643	2,248	1,531
3600021	01N/02W-26H	BEAR VALLEY MUTUAL WATER COMPANY	W	SANTA A1		140	58	114	67	0	76
3600022	01N/02W-26H	BEAR VALLEY MUTUAL WATER COMPANY	W	SA #2	1998	0	0	0	0	0	0
3600023	01S/03W-24C	BEAR VALLEY MUTUAL WATER COMPANY	W	JUDSON1		0	0	0	0	0	0
3600024	01S/02W-19D	BEAR VALLEY MUTUAL WATER COMPANY	W	WABASH 2	1974	0	0	0	0	0	0
3600025	01N/03W-29R01S	BEAR VALLEY MUTUAL WATER COMPANY	W	PALM AV3	1977	0	0	0	0	0	0
3600026	01S/03W-04J01S	EAST VALLEY WATER DISTRICT	W	PL 102		0	0	0	0	0	0

**WESTERN - SAN BERNARDINO WATERMASTER
VERIFIED PRODUCTION DATA - NON PLAINTIFFS
CROSS INDEX BY RECORDATION NUMBER
SAN BERNARDINO BASIN**

RECRDTN NUMBER	STATE WELL NUMBER	OWNER	WELL TYPE	LOCAL DESIGNATION	YEAR CLOSED	-----CALENDAR YEAR EXTRACTIONS-----					
						2001	2002	2003	2004	2005	AVG
3600027	01N/02W-10N	BEAR VALLEY MUTUAL WATER COMPANY	D		1974	0	0	0	0	0	0
3600028	01S/02W-04N	BEAR VALLEY MUTUAL WATER COMPANY	D	SAR DIV - RED TUNNEL		26,301	23,458	12,633	11,227	12,516	17,227
3600030	01S/04W-23D	MEADOWBROOK DAIRY	W	IRRIG 2	2004	0	0	0	0	0	0
3600034	01S/04W-16H	SAN BERNARDINO, CITY OF	W	SMITH 1	1979	0	0	0	0	0	0
3600035	01S/04W-15M01S	SAN BERNARDINO, CITY OF	W		1979	0	0	0	0	0	0
3600036	01S/03W-33D	BROOKSIDE DAIRY INC	W	1	1989	0	0	0	0	0	0
3600037	01S/04W-23D	MEADOWBROOK DAIRY	W	DOMESTC 1	2004	66	72	82	91	0	62
3600038	01S/02W-17N	REDLANDS, CITY OF	D	DRRY CREE DIVERSION	1974	0	0	0	0	0	0
3600049	01S/03W-25N01S	REDLANDS COUNTRY CLUB	W	MORRISON	1978	0	0	0	0	0	0
3600049-	01S/03W-25N02S	REDLANDS COUNTRY CLUB	W	MORRISON/HOBBS		0	0	0	0	0	0
3600052	01S/04W-36J	WILEY, RUTH NORWOOD	W	1	1974	0	0	0	0	0	0
3600053	01S/03W-31A02S	REDLANDS, CITY OF	W	1, BRYN MAWR		0	0	0	0	0	0
3600054	01S/03W-31A03S	REDLANDS, CITY OF	W	2, BRYN MAWR MUTUAL	1964	0	0	0	0	0	0
3600055	01S/03W-31A06S	REDLANDS, CITY OF	W	3, BRYN MAWR MUTUAL	1975	0	0	0	0	0	0
3600058	01S/03W-03F02S	EAST VALLEY WATER DISTRICT	W	PL 53/ EUCALYPTUS	2001	0	0	0	0	0	0
3600075	01S/03W-28C01S	GRANT WATER COMPANY	W	GRANT	1991	0	0	0	0	0	0
3600076	01S/03W-17G	ARMSTRONG, DOUGLAS	W	2	1971	0	0	0	0	0	0
3600083	01N/05W-06P	STORKSON, WILLIAM F.	W	1		52	52	68	68	75	63
3600085	01S/03W-28J01S	REDLANDS, CITY OF	W	NY ST 1	1966	0	0	0	0	0	0
3600091	01S/03W-20R	JEWEL WATER COMPANY	W	1	1976	0	0	0	0	0	0
3600107	01S/03W-21P01S	B M I FUNDS	W	COLTON 1	1966	0	0	0	0	0	0
3600119	01S/04W-26F01S	MONTECITO MEMORIAL PARK	W	1		166	169	166	166	278	189
3600123	01S/03W-20R01S	NICKERSON WATER COMPANY	W	1	1988	0	0	0	0	0	0
3600124	01S/03W-21M01S	NICKERSON WATER COMPANY NO 2	W	2	1981	0	0	0	0	0	0
3600125	01S/03W-14P	SAN BERNARDINO AVE WATER CO.	W	1		27	45	2	0	0	15
3600139	01S/02W-18R01S	MENTONE CITRUS GROWERS	W	1-PRH RANCH		1	0	1	0	0	0
3600160	01S/03W-32G01S	CANYON RANCH	W	GUNTER		331	200	0	0	0	106
3600178	01S/04W-08F02S	ATCHISON TOPEKA & SANTA FE RAILWAY	W	3	1980	0	0	0	0	0	0
3600179	01S/04W-08F	ATCHISON TOPEKA & SANTA FE RAILWAY	W	4	1980	0	0	0	0	0	0
3600182	01S/03W-20H01S	GLADYSTA WELL & WATER COMPANY	W	1	1978	0	0	0	0	0	0
3600182-	01S/03W-20H02S	GLADYSTA WELL & WATER COMPANY	W			273	313	219	237	269	262
3600183	01S/04W-02A	EAST VALLEY WATER DISTRICT	W	PL 60	2003	0	0	0	0	0	0
3600184	01N/03W-28N01S	HIGHLAND WELL COMPANY	W	HWC 1	1974	0	0	0	0	0	0
3600187	01S/02W-09Q01S	LANDMARK LAND COMPANY	W	1, SOLANO WELL #1	2000	0	0	0	0	0	0
3600188	01S/02W-16C	CRAM-PATTERSON WELL	W	CRAMPAT2		338	520	405	403	389	411
3600218	01N/04W-24A	LANGSTON-NEWBY DEVELOPMENT COMPANY	W	1	1980	0	0	0	0	0	0
3600220	01S/03W-01H01S	EAST VALLEY WATER DISTRICT	W	PLANT #142 / MT. H		0	292	415	286	466	292

**WESTERN - SAN BERNARDINO WATERMASTER
VERIFIED PRODUCTION DATA - NON PLAINTIFFS
CROSS INDEX BY RECORDATION NUMBER
SAN BERNARDINO BASIN**

RECRDTN NUMBER	STATE WELL NUMBER	OWNER	WELL TYPE	LOCAL DESIGNATION	YEAR CLOSED	-----CALENDAR YEAR EXTRACTIONS-----					
						2001	2002	2003	2004	2005	AVG
3600221	01N/03W-30J	EAST VALLEY WATER DISTRICT	W	PL 63	2001	0	0	0	0	0	0
3600222	01S/04W-11Q01S	SAN BERNARDINO, CITY OF	W	MCFARLAND JOHNSON	2000	0	0	0	0	0	0
3600226	01S/02W-21L01S	HEAD, JOE T.	W	1	1960	0	0	0	0	0	0
3600238	01S/02W-29M01S	HAPPE MUTUAL WELL COMPANY	W	1		267	613	51	0	40	194
3600240	01S/02W-30B	HINCKLEY, HORACE P.	W	SOUTH WELL	1982	0	0	0	0	0	0
3600241	01S/03W-03Q	CRAM RANCH ASSOCIATES	W	1-HOME	1991	20	20	20	20	20	20
3600266	01S/02W-16C01S	GREENSPOT MUTUAL WELL COMPANY	W	GRNSPTMU		192	287	185	133	113	182
3600269	01N/03W-31L01S	EAST VALLEY WATER DISTRICT	W	PL 68		0	0	0	0	0	0
3600270	01S/03W-20P	WARMINGTON, ROBERT P.	W	RDLNDS 1	1979	0	0	0	0	0	0
3600272	01S/02W-29N	CRAFTON WATER COMPANY	W	5TH AVE, # 1		167	620	0	118	58	193
3600275	01N/03W-32B	EAST VALLEY WATER DISTRICT	W	PL 64	2003	0	0	0	0	0	0
3600291	01S/04W-12N	MAYBELL, N O	W		1965	0	0	0	0	0	0
3600296	01S/03W-15R01S	NORTHBRAE WATER COMPANY	W	1	1974	0	0	0	0	0	0
3600302	01N/05W-26A01S	WEST VALLEY WATER DIST	W	LOWER 2	1967	0	0	0	0	0	0
3600303	01N/05W-26B01S	WEST VALLEY WATER DIST	W	LOWER 4	1959	0	0	0	0	0	0
3600304	01N/05W-26A03S	WEST VALLEY WATER DIST	W	4 / LOWER 5	2003	785	344	0	0	0	226
3600305	01N/05W-25E01S	WEST VALLEY WATER DIST	W	5 / LOWER 6	2002	643	0	0	0	0	129
3600306	01N/05W-23P02S	WEST VALLEY WATER DIST	W	UPPER 2	1967	0	0	0	0	0	0
3600307	01N/05W-23P04S	WEST VALLEY WATER DIST	W	1 / UPPER 4		1,149	753	628	461	387	676
3600312	01N/05W-22M	WEST VALLEY WATER DIST	D	LYTLE CREEK		3,175	2,573	2,380	4,710	2,079	2,983
3600313	01S/02W-29N01S	CRAFTON WATER COMPANY	W	NYE	1967	0	0	0	0	0	0
3600319	01N/04W-31A01S	MOUNT VERNON WATER CO.	W	1		778	975	1,442	754	70	804
3600320	01N/05W-22M	SAN BERNARDINO, CITY OF	D	MT VERNON		0	0	0	0	0	0
3600323	01S/02W-06M	HIGHLAND ACRES RANCH	W	ELEC 1	1998	0	0	0	0	0	0
3600374	01N/03W-33M01S	EAST VALLEY WATER DISTRICT	W	PL 138/PALM 1	2000	0	0	0	0	0	0
3600375	01S/03W-05D	EAST VALLEY WATER DISTRICT	W	PL 132/CULL 1	2000	0	0	0	0	0	0
3600376	01S/03W-05D03S	EAST VALLEY WATER DISTRICT	W	PL 132/CULL 2		1	1	58	689	565	263
3600377	01N/03W-27N08S	EAST VALLEY WATER DISTRICT	W	PL 134/CC1	2003	0	0	0	0	0	0
3600378	01N/03W-27N02S	EAST VALLEY WATER DISTRICT	W	PL 134/CC3	2003	0	0	0	0	0	0
3600399	01S/04W-02D	VICTORIA GUERNSEY	W	1	1968	0	0	0	0	0	0
3600415	01S/03W-29J01S	PHAROAH-POWELL WATER CO	W			227	298	197	210	230	232
3600418	01S/03W-19G	ALLISON FARMS	W	LUGONIA		814	863	428	596	507	642
3600444	01N/03W-30H01S	EAST VALLEY WATER DISTRICT	W	PL 98		0	0	0	0	0	0
3600449	01S/03W-20A	BELL, EUGENE	W		1978	20	30	30	30	30	28
3600451	01S/03W-15M	TROJAN GROVES	W			203	355	13	2	2	115
3600456	01N/03W-33R02S	BASE LINE WELL COMPANY	W	1	1959	0	0	0	0	0	0
3600457	01N/04W-35J02S	BASELINE GARDENS MUTUAL WATER COMPANY	W	1 STANDBY	1992	0	0	0	0	0	0

**WESTERN - SAN BERNARDINO WATERMASTER
VERIFIED PRODUCTION DATA - NON PLAINTIFFS
CROSS INDEX BY RECORDATION NUMBER
SAN BERNARDINO BASIN**

RECRDTN NUMBER	STATE WELL NUMBER	OWNER	WELL TYPE	LOCAL DESIGNATION	YEAR CLOSED	-----CALENDAR YEAR EXTRACTIONS-----					
						2001	2002	2003	2004	2005	AVG
3600458	01N/04W-36M01S	BASELINE GARDENS MUTUAL WATER COMPANY	W	PS & B 2		0	0	0	0	0	0
3600466	01S/03W-04C	EAST VALLEY WATER DISTRICT	W	PL 48	2000	0	0	0	0	0	0
3600468	01S/03W-30Q	SAN BERNARDINO COUNTY	W	BAHR 1	1971	0	0	0	0	0	0
3600474	01S/03W-16L	TENNESSEE WATER COMPANY	W	1		808	1,021	649	582	549	722
3600483	01S/02W-31F	SECHREST, RALPH F.	W	GPBRRCH1	1980	0	0	0	0	0	0
3600484	01S/03W-16F	RAMIREZ, J. J.	W	BUCKEYE2		65	67	24	23	31	42
3600493	01S/03W-29K	OLD TOWN WELL COMPANY	W	2 NEW WELL		59	76	48	1	0	37
3600494	01S/03W-29K	OLD TOWN WELL COMPANY	W	1 OLD WELL		0	0	0	50	46	19
3600510	01S/03W-21K01S	REDLANDS, CITY OF	W	LUGO #1	2003	0	0	0	0	0	0
3600523	01S/03W-32G03S	REDLANDS FARMING	W	HNTSCHKE	1980	0	0	0	0	0	0
3600524	01S/03W-17L01S	TRAMMELL CROW COMPANY	W	NEVADA ST		547	698	543	419	294	500
3600525	01S/03W-17H01S	RAMIREZ, J. J.	W	ALABAMA		219	214	195	149	115	178
3600526	01S/03W-21G01S	REDLANDS FARMING	W	LUGONIA	1981	0	0	0	0	0	0
3600527	01S/03W-16A	RAMIREZ, J. J.	W	MIDAS		73	190	176	165	126	146
3600530	01S/02W-30G01S	KING STREET MUTUAL WELL COMPANY	W	1	1978	0	0	0	0	0	0
3600530-	01S/02W-30G02S	KING STREET MUTUAL WELL COMPANY	W	2		17	206	0	0	0	45
3600545	01N/03W-30J	EAST VALLEY WATER DISTRICT	W	PL 62	2003	0	0	0	0	0	0
3600554	01S/03W-17R	FAIRVIEW WATER COMPANY	W	FAIRVW 1		341	401	229	277	190	288
3600561	01N/05W-23K01S	FONTANA UNION WATER COMPANY	W	FU 1	1987	0	0	0	0	0	0
3600562	01N/05W-22F02S	FONTANA UNION WATER COMPANY	W	FU 3		1,047	1,185	1,084	1,034	2,899	1,450
3600563	01N/05W-22C02S	FONTANA UNION WATER COMPANY	W	FU 4		765	487	0	0	1,413	533
3600566	01N/05W-15Q02S	FONTANA UNION WATER COMPANY	W	FU 8	1962	0	0	0	0	0	0
3600569	01N/05W-22A01S	FONTANA UNION WATER COMPANY	W	FU 13		2,663	2,228	1,364	590	1,301	1,629
3600579	01N/05W-22F03S	FONTANA UNION WATER COMPANY	W	FU 24		299	221	0	1	264	157
3600580	01N/05W-22F01S	FONTANA UNION WATER COMPANY	W	FU 25		741	847	855	497	453	679
3600581	01N/05W-07H01S	FONTANA UNION WATER COMPANY	W	FU 26		353	666	931	1,075	1,063	818
3600582	01N/05W-06G01S	FONTANA UNION WATER COMPANY	W	FU 27		15	1	1	1	542	112
3600585	01N/05W-16K01S	FONTANA UNION WATER COMPANY	W	FU 32		668	655	618	706	1,047	739
3600586	01N/05W-06K02S	FONTANA UNION WATER COMPANY	W	FU 33		1,497	1,229	1,176	1,762	1,622	1,457
3600588	02N/06W-26L02S	FONTANA UNION WATER COMPANY	W	MILLER NARROWS #1	1981	0	0	0	0	0	0
3600590	02N/06W-26L01S	FONTANA UNION WATER COMPANY	W	MIL NAR 2	1986	0	0	0	0	0	0
3600591	01N/05W-06E	FONTANA UNION WATER COMPANY	W	BL AND FTF	1992	0	0	0	0	0	0
3600598	01S/03W-02L	EAST HIGHLAND RANCH	W	NEW 1	1997	0	0	0	0	0	0
3600599	01S/02W-13F	SUNRISE RANCH PARTNERSHIP	W	1	1991	0	0	0	0	0	0
3600600	01S/02W-14L	SUNRISE RANCH PARTNERSHIP	W	SUNRISE 2	1981	0	0	0	0	0	0
3600601	01S/02W-14F	SUNRISE RANCH PARTNERSHIP	W	SUN 3A	1981	0	0	0	0	0	0
3600602	01S/02W-15P	SUNRISE RANCH PARTNERSHIP	W	SUNRISE 4	1981	0	0	0	0	0	0

**WESTERN - SAN BERNARDINO WATERMASTER
VERIFIED PRODUCTION DATA - NON PLAINTIFFS
CROSS INDEX BY RECORDATION NUMBER
SAN BERNARDINO BASIN**

RECRDTN NUMBER	STATE WELL NUMBER	OWNER	WELL TYPE	LOCAL DESIGNATION	YEAR CLOSED	-----CALENDAR YEAR EXTRACTIIONS-----					
						2001	2002	2003	2004	2005	AVG
3600603	01S/02W-15G	SUNRISE RANCH PARTNERSHIP	W	SUNRISE 5	1991	0	0	0	0	0	0
3600604	01S/02W-07B	EAST HIGHLAND RANCH	W	RANNEY	1986	0	0	0	0	0	0
3600605	01N/03W-35G	EAST HIGHLAND RANCH	D	PLUNGE CK		0	0	0	0	0	0
3600606	01N/03W-35K	EAST HIGHLAND RANCH	D	ELDER GULCH		0	0	0	0	0	0
3600607	01S/03W-02L01S	EAST HIGHLAND RANCH	W	SMALL	1978	0	0	0	0	0	0
3600607-	01S/03W-02L02S	EAST HIGHLAND RANCH	W	WELL 3	1991	0	0	0	0	0	0
3600608	01S/03W-28B01S	EAST BARTON WATER COMPANY	W	BARTON	1971	0	0	0	0	0	0
3600628	01S/03W-15G	REDLANDS TRAP/SKEET	W		1980	15	15	15	15	15	15
3600630	01N/03W-32D	MILLER MUTUAL WELL COMPANY	W		1961	0	0	0	0	0	0
3600630-	01N/03W-32D	MILLER MUTUAL WELL COMPANY	W		1991	0	0	0	0	0	0
3600642	01S/03W-14P01S	PIONEER MUTUAL WATER CO	W	SBDNO 1		86	47	23	24	23	41
3600643	01N/04W-25K01S	EAST VALLEY WATER DISTRICT	W	PL 66	2003	0	0	0	0	0	0
3600644	01S/04W-09B03S	HOLMES ICE & COLD STORAGE	W	2	2003	0	0	0	0	0	0
3600645	01S/04W-09B01S	HOLMES ICE & COLD STORAGE	W		1960	0	0	0	0	0	0
3600651	01S/03W-28L	MOUNTAIN VIEW POWER CO.	W		1977	0	0	0	0	0	0
3600652	01S/03W-15N01S	WEATHERWAX, W. G.	W	REDLANDS	1958	0	0	0	0	0	0
3600678	01S/02W-08C01S	NORTH FORK WATER COMPANY	W	1	2001	0	0	0	0	0	0
3600679	01S/02W-08C02S	NORTH FORK WATER COMPANY	W	N FORK #2	2001	0	0	0	0	0	0
3600680	01S/03W-02J02S	EAST VALLEY WATER DISTRICT	W	PL 120 / CRAM		1,025	914	915	970	1,247	1,014
3600681	01N/03W-27M	CITY CREEK WATER COMPANY	D	CITY CREEK	2000	0	0	0	0	0	0
3600708	01S/03W-29B	LA ROSSE, CHARLES H	W	GOODWIN	1966	0	0	0	0	0	0
3600709	02N/05W-19Q01S	SAN BERNARDINO, CITY OF	W	VINCENT	1970	0	0	0	0	0	0
3600710	02N/05W-19K01S	SAN BERNARDINO, CITY OF	W	CAJON CYN		1,392	467	0	247	3	422
3600711	01N/04W-07F01S	SAN BERNARDINO, CITY OF	W	DEVIL CANYON #2		769	956	1,280	1,071	694	954
3600712	01N/04W-08M01S	SAN BERNARDINO, CITY OF	W	DEVIL CANYON #1		1,044	934	1,555	1,154	881	1,114
3600713	01N/05W-36R01S	SAN BERNARDINO, CITY OF	W	LYTLE CREEK # 3-1		203	82	0	0	0	57
3600714	01N/04W-16E01S	SAN BERNARDINO, CITY OF	W	NEWMARK #1		761	572	319	563	291	501
3600715	01N/04W-16E02S	SAN BERNARDINO, CITY OF	W	NEWMARK #2		642	672	1,046	685	218	653
3600716	01N/04W-16E03S	SAN BERNARDINO, CITY OF	W	NEWMARK #3		1,324	1,372	827	1,284	986	1,159
3600717	01N/04W-32D03S	SAN BERNARDINO, CITY OF	W	19TH ST #1		1,411	1,390	889	1,353	1,480	1,305
3600718	01N/04W-32D04S	SAN BERNARDINO, CITY OF	W	19TH ST #2		1,247	1,631	862	1,500	195	1,087
3600719	01N/04W-27G01S	SAN BERNARDINO, CITY OF	W	30TH ST.		1,365	2,266	2,702	2,522	1,477	2,066
3600720	01N/04W-27M02S	SAN BERNARDINO, CITY OF	W	27TH ST. & ACACIDA		306	340	488	828	272	447
3600721	01N/04W-27M01S	SAN BERNARDINO, CITY OF	W	25TH & N. "E" ST.		0	0	0	0	0	0
3600722	01S/04W-03D01S	SAN BERNARDINO, CITY OF	W	11TH & E ST (ACACIA)	1968	0	0	0	0	0	0
3600723	01S/04W-10F01S	SAN BERNARDINO, CITY OF	W	HANFORD 1	1968	0	0	0	0	0	0
3600724	01S/04W-10F05S	SAN BERNARDINO, CITY OF	W	HANFORD 2	1968	0	0	0	0	0	0

**WESTERN - SAN BERNARDINO WATERMASTER
VERIFIED PRODUCTION DATA - NON PLAINTIFFS
CROSS INDEX BY RECORDATION NUMBER
SAN BERNARDINO BASIN**

RECRDTN NUMBER	STATE WELL NUMBER	OWNER	WELL TYPE	LOCAL DESIGNATION	YEAR CLOSED	-----CALENDAR YEAR EXTRACTIIONS-----					
						2001	2002	2003	2004	2005	AVG
3600725	01N/04W-34G01S	SAN BERNARDINO, CITY OF	W	17 ST/SIERRA WAY #1		0	0	0	0	0	0
3600726	01N/04W-34G03S	SAN BERNARDINO, CITY OF	W	16TH ST & SIERRA WAY		2	2	9	3	3	4
3600727	01N/04W-26E02S	SAN BERNARDINO, CITY OF	W	LYNWOOD		1,999	2,371	1,717	1,087	901	1,615
3600728	01N/04W-27A01S	SAN BERNARDINO, CITY OF	W	WATERMAN AVE.		1,445	1,837	2,041	1,240	1,753	1,663
3600729	01N/04W-35M03S	SAN BERNARDINO, CITY OF	W	GILBERT ST.		554	1,002	1,753	1,485	92	977
3600730	01S/04W-02K01S	SAN BERNARDINO, CITY OF	W	ANTIL #3	1981	0	0	0	0	0	0
3600731	01S/04W-02K02S	SAN BERNARDINO, CITY OF	W	ANTIL #5		0	0	0	0	0	0
3600732	01S/04W-02K05S	SAN BERNARDINO, CITY OF	W	ANTIL #2	1978	0	0	0	0	0	0
3600733	01S/04W-02K04S	SAN BERNARDINO, CITY OF	W	ANTIL #1	1981	0	0	0	0	0	0
3600734	01S/04W-02K03S	SAN BERNARDINO, CITY OF	W	ANTIL #4		0	0	0	0	0	0
3600735	01S/04W-09P01S	SAN BERNARDINO, CITY OF	W	BIRCH ST.	1981	0	0	0	0	0	0
3600736	01S/04W-09J01S	SAN BERNARDINO, CITY OF	W	SOUTH G ST	1978	0	0	0	0	0	0
3600737	01S/04W-10N06S	SAN BERNARDINO, CITY OF	W	MILL & D		415	386	350	387	443	396
3600738	01N/04W-06J	SAN BERNARDINO, CITY OF	D	DEVIL CYN DIVERSION		0	0	0	0	0	0
3600739	01N/05W-06E	SAN BERNARDINO, CITY OF	D	LYTLE CK DIV.		0	0	0	0	0	0
3600742	01N/04W-26N	MT. VIEW CEMETERY	W	1	1978	0	0	0	0	0	0
3600742-	01N/04W-26N	MT. VIEW CEMETERY	W	3		148	149	200	200	200	179
3600743	01N/04W-26M	MT. VIEW CEMETERY	W	2		135	137	200	200	200	174
3600747	01N/03W-31P02S	FRIEDEMANN, ERNEST C.	W	WELL 1	1971	0	0	0	0	0	0
3600748	01S/03W-24A01S	REDLANDS, CITY OF	W	MENTONE ACRES #2		125	125	0	0	1,009	252
3600749	01S/03W-13P01S	REDLANDS, CITY OF	W	MENTONE ACRES #1		877	1,609	1,854	784	0	1,025
3600756	01S/03W-19L01S	REDLANDS, CITY OF	W	MISSION #1		0	0	0	0	0	0
3600757	01S/03W-19L	MARIGOLD FARMS COMPANY	W	2, MISSION #2		253	280	216	200	279	246
3600760	01N/05W-01R	MEYER, CHARLES R	W	1	1991	0	0	0	0	0	0
3600765	01N/03W-33C01S	NORTH FORK WATER COMPANY	W	113		0	0	0	0	0	0
3600766	01S/03W-29A01S	ELTINGE & GRAZIADIO	W	COLTAMA	1971	0	0	0	0	0	0
3600815	01S/03W-06L	CHARLES, J. J.	W		1959	0	0	0	0	0	0
3600817	01S/03W-29H	WOEHR MUTUAL WATER COMPANY	W		1991	0	0	0	0	0	0
3600828	01S/03W-16J	WILLIAMS WELL CORPORATION LTD	W	-		614	559	538	493	865	614
3600855	01N/03W-28P01S	EAST VALLEY WATER DISTRICT	W	PL 54		0	0	0	0	0	0
3600856	01N/03W-27M	GUERTH, WILLIAM H.	D	CITY CREEK	1967	0	0	0	0	0	0
3600864	01N/03W-19F	EAST VALLEY WATER DISTRICT	W	PL 79	2003	0	0	0	0	0	0
3600865	01N/04W-24H	LA BONTE, JIM	W	MULTOWN2	1959	4	4	4	0	4	3
3600918	02S/03W-01D01S	REDLANDS, CITY OF	W	1, REDLANDS HEIGHTS		0	0	0	0	100	20
3600923	01N/03W-32C01S	CALIF DEPT OF MENTAL HEALTH- PLANT OPERAT	W	PATTON 1	1972	0	0	0	0	0	0
3600924	01N/03W-29M01S	CALIF DEPT OF MENTAL HEALTH- PLANT OPERAT	W	PATTON 2	1978	0	0	0	0	0	0
3600924-	01N/03W-29M	CALIF DEPT OF MENTAL HEALTH- PLANT OPERAT	W	2A		381	478	189	72	148	254

**WESTERN - SAN BERNARDINO WATERMASTER
VERIFIED PRODUCTION DATA - NON PLAINTIFFS
CROSS INDEX BY RECORDATION NUMBER
SAN BERNARDINO BASIN**

RECRDTN NUMBER	STATE WELL NUMBER	OWNER	WELL TYPE	LOCAL DESIGNATION	YEAR CLOSED	-----CALENDAR YEAR EXTRACTIONS-----					
						2001	2002	2003	2004	2005	AVG
3600925	01S/04W-01Q01S	EAST VALLEY WATER DISTRICT	W	PL 100	2003	0	0	0	0	0	0
3600926	01S/04W-01F02S	EAST VALLEY WATER DISTRICT	W	PL 115	2003	0	0	0	0	0	0
3600927	01N/03W-31B01S	EAST VALLEY WATER DISTRICT	W	PL 116	2003	0	0	0	0	0	0
3600928	01N/03W-31L02S	EAST VALLEY WATER DISTRICT	W	PL 117	2003	0	0	0	0	0	0
3600929	01N/03W-31K02S	CALIF DEPT OF MENTAL HEALTH- PLANT OPERAT	W	PATTON 8	1967	0	0	0	0	0	0
3600930	01N/03W-31L03S	EAST VALLEY WATER DISTRICT	W	PL 118	2003	0	0	0	0	0	0
3600931	01N/03W-29N01S	CALIF DEPT OF MENTAL HEALTH- PLANT OPERAT	W	PATTON10		0	42	103	55	40	48
3600933	01S/03W-23F	NORTHSIDE WATER COMPANY	W	1	1978	0	0	0	0	0	0
3600935	01N/04W-31N	TRI-CITY CONCRETE	W	WILSON 2	1978	0	0	0	0	0	0
3600970	01N/03W-19G	EAST VALLEY WATER DISTRICT	W	PL 57	2000	0	0	0	0	0	0
3600971	01N/03W-19F	EAST VALLEY WATER DISTRICT	W	PL 58/LT SAND CK	2000	0	0	0	0	0	0
3600973	01S/04W-12D	CARDIFF FARMS MUTUAL WATER COMPANY	W	1	1991	0	0	0	0	0	0
3600981	01S/02W-21H01S	REYNOLDS, BILL	W		1957	5	5	5	5	5	5
3600996	01N/05W-36J03S	WEST VALLEY WATER DIST	W	#8 / LORD 1	2003	0	0	0	0	0	0
3600997	01N/05W-36H04S	WEST VALLEY WATER DIST	W	#7 / LORD #7		1,581	2,098	1,657	1,621	1,153	1,622
3600998	01N/05W-25E02S	WEST VALLEY WATER DIST	W	FERG 1	1973	0	0	0	0	0	0
3600999	01S/04W-06J01S	WEST VALLEY WATER DIST	W	DIXON 1	1973	0	0	0	0	0	0
3601000	01S/04W-06J02S	WEST VALLEY WATER DIST	W	DIXON 2	1967	0	0	0	0	0	0
3601002	01N/04W-31P03S	WEST VALLEY WATER DIST	W	RAYNOR 1	1973	0	0	0	0	0	0
3601003	01S/04W-06H01S	WEST VALLEY WATER DIST	W	#13 / RAYNOR 4	1977	0	0	0	0	0	0
3601012	01S/04W-08R	MOUNTAIN VIEW POWER CO.	W	STM PL 1	1977	0	0	0	0	0	0
3601013	01S/04W-08R	MOUNTAIN VIEW POWER CO.	W	STM PL 2	1977	0	0	0	0	0	0
3601014	01S/03W-18N03S	MOUNTAIN VIEW POWER CO.	W	MTN. VIEW STPM 66		180	75	6	564	121	189
3601015	01S/03W-18N02S	MOUNTAIN VIEW POWER CO.	W	MT VIEW STMP2 #67		1	0	0	4	7	2
3601016	01S/04W-22G01S	MOUNTAIN VIEW POWER CO.	W	THORN 1	1977	0	0	0	0	0	0
3601046	01S/03W-21A	RAMIREZ, J. J.	W	STOWE	1956	0	0	0	0	0	0
3601046-	01S/03W-21A	RAMIREZ, J. J.	W	STOWE		115	135	13	0	0	53
3601069	01N/03W-33M02S	EAST VALLEY WATER DISTRICT	W	CHURCH	1987	0	0	0	0	0	0
3601084	01S/02W-20K	SOUZA, JOHN	W		1980	0	0	0	0	0	0
3601085	01N/04W-31N02S	RIALTO, CITY OF	W	CITY 4 / #1	1992	0	0	0	0	0	0
3601092	01S/03W-28D01S	KANSAS STREET MUTUAL WATER COMPANY	W	KANSAS	2004	81	88	36	0	0	41
3601093	01N/04W-24H	SOMERS, R.	D	SPRING	1974	0	0	0	0	0	0
3601099	01S/03W-22F	PENN WELL COMPANY	W	1	1957	0	0	0	0	0	0
3601102	01S/03W-21E	MAJESTIC MANAGEMENT	W	2 / MASCART		0	89	56	0	0	29
3601114	01N/04W-35C01S	SAN BERNARDINO, CITY OF	W	PERRIS HILL 2	1981	0	0	0	0	0	0
3601115	01N/04W-26P03S	SAN BERNARDINO, CITY OF	W	PERRIS HILL 5		113	99	363	304	204	217
3601116	01N/04W-35C02S	SAN BERNARDINO, CITY OF	W	PERRIS HILL 3		0	0	0	0	0	0

**WESTERN - SAN BERNARDINO WATERMASTER
VERIFIED PRODUCTION DATA - NON PLAINTIFFS
CROSS INDEX BY RECORDATION NUMBER
SAN BERNARDINO BASIN**

RECRDTN NUMBER	STATE WELL NUMBER	OWNER	WELL TYPE	LOCAL DESIGNATION	YEAR CLOSED	-----CALENDAR YEAR EXTRACTIONS-----					
						2001	2002	2003	2004	2005	AVG
3601117	01N/04W-35C03S	SAN BERNARDINO, CITY OF	W	PERRIS HILL 4		114	105	428	105	71	165
3601121	01S/02W-31F	7TH AVE WELL	W	1	1979	0	0	0	0	0	0
3601126	01S/02W-30H	GAY GROVE / LARRY JACINTO	W	1		86	86	53	41	28	59
3601130	01S/03W-32D	SAN BERNARDINO COUNTY FLOOD CONTROL DI	W	NICK'S WELL		0	0	44	56	5	21
3601131	01S/03W-30K	FRINK RANCH	W	1	1958	0	0	0	0	0	0
3601161	01S/03W-16L	TENNESSEE MUTUAL WELL COMPANY	W	PIONEER 1		426	543	303	258	340	374
3601168	01S/04W-26F	UNGER, V. E.	W		1977	0	0	0	0	0	0
3601171	01S/03W-20F	SAN BERNARDINO COUNTY	W	1/CRIM		197	132	67	34	0	86
3601172	01S/03W-20C	K INV/ EVCA/ Y UN WELL	W			449	615	430	271	159	385
3601173	01S/03W-32K	SOJKA, DONALD R.	W		1980	0	0	0	0	0	0
3601184	01N/03W-33F01S	NORTH FORK WATER COMPANY	W	PL 94 / CORWIN		0	0	0	0	0	0
3601186	01N/04W-36F03S	CONEJO RANCHOS MUTUAL WATER COMPANY	W	1	1957	0	0	0	0	0	0
3601250	01S/04W-08F10S	COLTON, CITY OF	W	4	1982	0	0	0	0	0	0
3601251	01S/04W-08R05S	COLTON, CITY OF	W	5	2002	0	0	0	0	0	0
3601252	01S/04W-05R	COLTON, CITY OF	W	6	1972	0	0	0	0	0	0
3601253	01S/04W-08Q01S	COLTON, CITY OF	W	7		783	446	0	0	0	246
3601254	01S/04W-08F08S	COLTON, CITY OF	W	8		137	385	360	165	0	209
3601256	01S/04W-09N	COLTON, CITY OF	W	PLUNGE12	1980	0	0	0	0	0	0
3601257	01S/04W-08F07S	COLTON, CITY OF	W	13		434	1,095	652	691	773	729
3601258	01S/04W-08R	COLTON, CITY OF	W	14	2002	363	0	0	0	0	73
3601260	01S/04W-08F01S	COLTON, CITY OF	W	16		260	727	789	684	862	664
3601262	01S/04W-08C02S	COLTON, CITY OF	W	BARNHL 18	1980	0	0	0	0	0	0
3601263	01N/05W-23Q01S	RIALTO, CITY OF	W	CITY #1		1	0	0	0	519	104
3601280	01S/03W-29D	YAHIKU, PAUL	W	SOUTH 1	1981	0	0	0	0	0	0
3601281	01S/02W-21M01S	REDLANDS, CITY OF	W	MAGUET #1		0	0	0	0	0	0
3601282	01S/01W-08H01S	REDLANDS, CITY OF	W	MILL CREEK #1		784	1,261	1,120	501	0	733
3601283	01S/02W-22C02S	REDLANDS, CITY OF	W	EAST LUGONIA #2		0	0	0	0	0	0
3601284	01S/02W-21E01S	REDLANDS, CITY OF	W	MAGUET #2		137	316	224	262	410	270
3601285	01S/01W-10L01S	REDLANDS, CITY OF	W	MILL CREEK #2		1,421	824	174	1,996	1,956	1,274
3601286	01S/02W-21E02S	REDLANDS, CITY OF	W	MAGUET #3	1981	0	0	0	0	0	0
3601287	01S/02W-21B02S	REDLANDS, CITY OF	W	EAST LUGONIA #3		100	370	273	255	396	279
3601288	01S/01W-11Q01S	REDLANDS, CITY OF	W	MILL CREEK #4		657	601	601	874	300	607
3601289	01S/03W-35E	REDLANDS, CITY OF	W	4R	1979	0	0	0	0	0	0
3601290	01S/02W-21D01S	REDLANDS, CITY OF	W	EAST LUGONIA #6		12	0	0	0	0	2
3601291	01S/03W-35G08S	REDLANDS, CITY OF	W	10		0	0	66	0	48	23
3601292	01S/03W-35G07S	REDLANDS, CITY OF	W	11		74	87	97	84	62	81
3601293	01S/03W-35H02S	REDLANDS, CITY OF	W	12		0	0	0	0	0	0

**WESTERN - SAN BERNARDINO WATERMASTER
VERIFIED PRODUCTION DATA - NON PLAINTIFFS
CROSS INDEX BY RECORDATION NUMBER
SAN BERNARDINO BASIN**

RECRDTN NUMBER	STATE WELL NUMBER	OWNER	WELL TYPE	LOCAL DESIGNATION	YEAR CLOSED	-----CALENDAR YEAR EXTRACTIONS-----					
						2001	2002	2003	2004	2005	AVG
3601294	01S/03W-35G09S	REDLANDS, CITY OF	W	13		43	0	0	0	0	9
3601295	01S/03W-35H04S	REDLANDS, CITY OF	W	14		0	0	0	0	0	0
3601296	01S/03W-35H03S	REDLANDS, CITY OF	W	16		74	1,462	1,032	1,039	18	725
3601297	01S/03W-35G11S	REDLANDS, CITY OF	W	17		0	0	0	0	0	0
3601298	01S/03W-21H01S	REDLANDS, CITY OF	W	32		0	0	0	0	0	0
3601299	01S/04W-24K01S	REDLANDS, CITY OF	W	34		55	0	0	0	0	11
3601300	01S/03W-27E02S	REDLANDS, CITY OF	W	40	1988	0	0	0	0	0	0
3601301	01S/03W-28H01S	REDLANDS, CITY OF	W	41		917	1,074	603	569	435	720
3601302	01S/02W-14H	REDLANDS, CITY OF	D	MILL CR/COOLIE HAT		9,496	5,867	12,541	10,168	12,574	10,129
3601308	01S/02W-19K01S	REDLANDS, CITY OF	W	AGATE 1		36	13	0	0	0	10
3601309	01S/04W-05M	TRI-CITY CONCRETE	W	PLANT	1979	0	0	0	0	0	0
3601316	01S/04W-23N	SAN BERNARDINO, CITY OF	W	INTERCITY MUTUAL 08		19	0	16	1	0	7
3601352	01S/03W-19N	GENERAL AMERICAN LIFE	W	LANGFD		30	30	180	62	62	73
3601376	01N/04W-14C	LULY, LUCIAN L	D	WATERMAN	1960	0	0	0	0	0	0
3601377	01N/04W-14C	LULY, LUCIAN L	D	WATERMAN	1960	0	0	0	0	0	0
3601378	01N/04W-14C	LULY, LUCIAN L	D	WATERMAN	1960	0	0	0	0	0	0
3601381	01N/05W-07C	NEALEY MUTUAL WATER COMPANY	D		1958	0	0	0	0	0	0
3601384	01S/04W-25C	LOMA LINDA, CITY OF	W	1	1969	0	0	0	0	0	0
3601388	01S/04W-25C	LOMA LINDA, CITY OF	W	COURT ST	1997	0	0	0	0	0	0
3601405	01S/03W-22F	PENN WELL COMPANY	W	2	1981	0	0	0	0	0	0
3601420	01S/03W-09E	CEMEX CONSTRUCTION MATERIALS, L.P.	W	ALABAMA 2		180	174	178	184	189	181
3601451	01S/02W-32G01S	KOCH, GEORGE J.	W	1	1962	0	0	0	0	0	0
3601497	01N/05W-23H01S	MUSCOY MUTUAL WATER COMPANY NO. 1	W	MUSCOY 1		1,067	410	447	288	519	546
3601498	01N/05W-24D01S	MUSCOY MUTUAL WATER COMPANY NO. 1	W	LACY #5		0	7	65	72	463	121
3601499	01N/05W-23A01S	MUSCOY MUTUAL WATER COMPANY NO. 1	W	MUSCOY 2		632	541	495	391	411	494
3601500	01N/05W-23A02S	MUSCOY MUTUAL WATER COMPANY NO. 1	W	MUSCOY 3		187	982	947	1,124	367	721
3601582	01S/04W-02R	EAST VALLEY WATER DISTRICT	W	PL 119	2003	0	0	0	0	0	0
3601584	01N/03W-33H01S	EAST VALLEY WATER DISTRICT	W	PL 47	2003	0	0	0	0	0	0
3601585	01S/03W-23A03S	BEAR VALLEY MUTUAL WATER COMPANY	W	SBDNO AV 1		0	0	0	0	0	0
3601586	01S/03W-15F01S	REDLANDS, CITY OF	W	ORANGE STREET		877	1,071	921	1,114	952	987
3601588	01N/04W-31H	SAN BERNARDINO, CITY OF	W	STATE 1		0	0	0	0	0	0
3601619	01S/04W-12D	CARDIFF FARMS MUTUAL WATER COMPANY	W	2	1991	0	0	0	0	0	0
3601626	01S/04W-10D	SAN BERNARDINO, CITY OF	W	CITYLOTS	1969	0	0	0	0	0	0
3601628	01S/02W-09Q	COGBILL, CLINTON L.	W	2		50	50	50	50	50	50
3601629	01S/03W-03P	RIEDMAN, FRED M	W	1	1961	0	0	0	0	0	0
3601631	01N/03W-34C02S	BRISTOL RANCH	W	1	1972	0	0	0	0	0	0
3601632	02S/03W-05A02S	DEER PARK LLC	W	CLOCK CYN		0	0	0	0	0	0

**WESTERN - SAN BERNARDINO WATERMASTER
VERIFIED PRODUCTION DATA - NON PLAINTIFFS
CROSS INDEX BY RECORDATION NUMBER
SAN BERNARDINO BASIN**

RECRDTN NUMBER	STATE WELL NUMBER	OWNER	WELL TYPE	LOCAL DESIGNATION	YEAR CLOSED	-----CALENDAR YEAR EXTRACTIONS-----					
						2001	2002	2003	2004	2005	AVG
3601636	01S/04W-24R	REDLANDS, CITY OF	W	LANGFORD	1973	0	0	0	0	0	0
3601637	01S/03W-30D	REDLANDS, CITY OF	W		1977	0	0	0	0	0	0
3601639	01S/03W-03R01S	EAST VALLEY WATER DISTRICT	W	PL 146 / 2		990	1,157	13	98	131	478
3601640	01S/02W-14N	SUNRISE RANCH PARTNERSHIP	W	SUN 6	1991	0	0	0	0	0	0
3601641	01S/02W-30C01S	REDLANDS UNIFIED SCHOOL DISTRICT	W	OPAL ST		98	98	98	126	218	128
3601642	01S/02W-30B02S	WESSON, ROBERT CRAIG	W	KING ST		31	14	5	5	5	12
3601643	01S/03W-03Q01S	EAST VALLEY WATER DISTRICT	W	PL 121	2003	1,644	16	0	0	0	332
3601644	01S/03W-01A	NORTH FORK WATER COMPANY	W	PLUNGE CK	2000	0	0	0	0	0	0
3601645	01S/02W-30B	HINCKLEY, HORACE P.	W	1	1982	0	0	0	0	0	0
3601647	01S/03W-23A03S	JUDSON MUTUAL WATER COMPANY	W	1	1982	0	0	0	0	0	0
3601649	01S/03W-28M	HOOVER WELL	W	HOOVER	1978	0	0	0	0	0	0
3601649-	01S/03W-28M	RAMIREZ, CARLOS	W	HOOVER		63	107	114	40	0	65
3601653	01N/04W-36K04S	EAST VALLEY WATER DISTRICT	W	PL 1	2000	0	0	0	0	0	0
3601654	01N/04W-36K	EAST VALLEY WATER DISTRICT	W	PL 1A / FISHER	2000	0	0	0	0	0	0
3601655	01N/04W-36K05S	EAST VALLEY WATER DISTRICT	W	PL 2	2000	0	0	0	0	0	0
3601656	01N/04W-36Q01S	EAST VALLEY WATER DISTRICT	W	PL 6	2003	0	0	0	0	0	0
3601657	01S/04W-01B04S	EAST VALLEY WATER DISTRICT	W	PL 7	2000	0	0	0	0	0	0
3601658	01N/04W-36R10S	EAST VALLEY WATER DISTRICT	W	PL 8	2003	0	0	0	0	0	0
3601659	01S/03W-06H01S	EAST VALLEY WATER DISTRICT	W	PL 9	2000	0	0	0	0	0	0
3601660	01S/03W-06H04S	EAST VALLEY WATER DISTRICT	W	PL 9A		1	979	1,103	1,199	1,343	925
3601661	01S/04W-01J08S	EAST VALLEY WATER DISTRICT	W	PL 10	2003	0	0	0	0	0	0
3601662	01S/04W-02Q05S	EAST VALLEY WATER DISTRICT	W	PL 11	2000	0	0	0	0	0	0
3601663	01S/04W-02Q04S	EAST VALLEY WATER DISTRICT	W	PL 12		0	0	0	0	0	0
3601664	01S/04W-02N01S	EAST VALLEY WATER DISTRICT	W	PL 13	2003	0	0	0	0	0	0
3601665	01S/04W-01K04S	EAST VALLEY WATER DISTRICT	W	PL 14		0	0	0	0	0	0
3601666	01N/04W-36F08S	EAST VALLEY WATER DISTRICT	W	PL 16	2003	0	0	0	0	0	0
3601667	01S/03W-06A05S	EAST VALLEY WATER DISTRICT	W	PL 21	2000	0	0	0	0	0	0
3601668	01S/04W-01E02S	EAST VALLEY WATER DISTRICT	W	PL 22	2000	0	0	0	0	0	0
3601669	01N/04W-36H06S	EAST VALLEY WATER DISTRICT	W	PL 23	2000	0	0	0	0	0	0
3601670	01N/04W-26A10S	EAST VALLEY WATER DISTRICT	W	PL 24	2000	0	0	0	0	0	0
3601671	01N/04W-26A02S	EAST VALLEY WATER DISTRICT	W	PL 24A		596	425	471	247	526	453
3601672	01N/04W-25B	EAST VALLEY WATER DISTRICT	W	PL 25	2000	0	0	0	0	0	0
3601673	01N/04W-25C02S	EAST VALLEY WATER DISTRICT	W	PL 25A		628	556	196	382	436	440
3601674	01N/04W-25G01S	EAST VALLEY WATER DISTRICT	W	PL 26	2003	0	0	0	0	0	0
3601675	01N/04W-25A01S	EAST VALLEY WATER DISTRICT	W	PL 27		1	1	1	1	0	1
3601676	01S/04W-12B05S	EAST VALLEY WATER DISTRICT	W	PL 28	2000	0	0	0	0	0	0
3601677	01S/03W-05A02S	EAST VALLEY WATER DISTRICT	W	PL 31	2000	0	0	0	0	0	0

**WESTERN - SAN BERNARDINO WATERMASTER
 VERIFIED PRODUCTION DATA - NON PLAINTIFFS
 CROSS INDEX BY RECORDATION NUMBER
 SAN BERNARDINO BASIN**

RECRDTN NUMBER	STATE WELL NUMBER	OWNER	WELL TYPE	LOCAL DESIGNATION	YEAR CLOSED	-----CALENDAR YEAR EXTRACTIONS-----					
						2001	2002	2003	2004	2005	AVG
3601678	01S/03W-05B04S	EAST VALLEY WATER DISTRICT	W	PL 32	2000	0	0	0	0	0	0
3601679	01S/03W-05N05S	EAST VALLEY WATER DISTRICT	W	PL 38	2003	0	0	0	0	0	0
3601684	01S/04W-08F06S	TERRACE WATER COMPANY	W	LARGE 1	1978	0	0	0	0	0	0
3601684-	01S/04W-08F	TERRACE WATER COMPANY	W	#1 SMALL, 50 HP SUB		264	272	304	501	253	319
3601685	01S/04W-08F14S	TERRACE WATER COMPANY	W	SMALL 2	1962	0	0	0	0	0	0
3601686	01S/04W-08F	TERRACE WATER COMPANY	W	#2 LARGE WELL		676	709	609	327	571	578
3601718	01N/05W-22M	RIALTO, CITY OF	D	FILTER		1,305	1,143	726	1,707	1,209	1,218
3601725	01N/05W-25E	WEST VALLEY WATER DIST	D		1977	0	0	0	0	0	0
3601728	01S/03W-30K	RAMIREZ, J. J.	W	FRINK'S #1		0	0	0	0	0	0
3601748	01S/03W-18H01S	BARTON DEVELOPMENT	W	CALIF	1978	0	0	0	0	0	0
3601748-	01S/03W-19A01S	BARTON DEVELOPMENT	W	CALIF	1996	0	0	0	0	0	0
3601749	01S/03W-19B01S	MARIGOLD FARMS COMPANY	W	JAP	1974	0	0	0	0	0	0
3601750	01S/03W-18L	SPRING PACIFIC PROPERTY LLC	W	ACQUIL/MARIGOLD	2004	811	580	430	0	0	364
3601751	01S/03W-21E	SPRING PACIFIC PROPERTY LLC	W	ALABAMA/CHRISTINA		0	0	0	0	0	0
3601753	01S/03W-29D	RANCHO CITRUS AMIGOS	W	PARK AVE 1	1971	0	0	0	0	0	0
3601781	01S/03W-06K01S	EAST VALLEY WATER DISTRICT	W	PL35/BASELINE MUTUAL	2003	0	0	0	0	0	0
3601809	01N/04W-26H	DEL ROSA MUTUAL WATER COMPANY	W	GOLDNAV1	1967	0	0	0	0	0	0
3601810	01N/04W-23E	DEL ROSA MUTUAL WATER COMPANY	W	PRKSD 2	1981	0	0	0	0	0	0
3601811	01N/04W-14A	ARROWHEAD WATER & POWER	D	EAST TWIN	1981	100	100	100	100	100	100
3601823	01S/04W-23K	TRI-CITY MUTUAL WATER COMPANY	W		1964	0	0	0	0	0	0
3601837	01N/03W-34B	SYCAMORE HEIGHTS WATER COMPANY INC	W	HERCULES	1962	0	0	0	0	0	0
3601838	01N/03W-34A	SYCAMORE HEIGHTS WATER COMPANY INC	W	WALKISHA	1962	0	0	0	0	0	0
3601839	01S/03W-10D01S	MCCALLA, ROBERT	W	1		150	150	150	150	150	150
3601843	01N/05W-03H01S	SAN BERNARDINO, CITY OF	W	CAJON NO 1		0	0	0	0	0	0
3601844	01N/05W-03H02S	SAN BERNARDINO, CITY OF	W	CAJON NO 2		1,669	1,614	1,017	1,158	1,422	1,376
3601845	01N/04W-30M01S	SAN BERNARDINO, CITY OF	W	MALLORY NO. 3		349	289	146	851	837	494
3601848	01S/04W-05E05S	WEST VALLEY WATER DIST	W	PLANT NO 15		625	1,597	819	225	32	660
3601878	01N/04W-29E01S	SAN BERNARDINO, CITY OF	W	DARBY		0	0	0	0	0	0
3601879	01N/04W-29E	SAN BERNARDINO, CITY OF	W	GARDENA		0	0	0	0	0	0
3601880	01N/04W-29F01S	SAN BERNARDINO, CITY OF	W	COLIMA		0	0	0	0	0	0
3601884	01N/03W-31C02S	EAST VALLEY WATER DISTRICT	W	PL 30	2000	0	0	0	0	0	0
3601910	01S/03W-30L	LOMA LINDA UNIVERSITY	W	PUFFER	1975	0	0	0	0	0	0
3601924	01S/04W-15D	NATIONAL ORANGE SHOW	W			30	30	74	74	52	52
3601925	01N/04W-23E	ARROWHEAD COUNTRY CLUB	W	1		436	487	485	493	415	463
3601929	01S/04W-06C04S	RIALTO, CITY OF	W	WELL #6 CITY		7	3	3	2	3	4
3601930	01N/03W-32C02S	CALIF DEPT OF MENTAL HEALTH- PLANT OPERAT	W	PATTON11		0	0	0	0	0	0
3601932	01S/03W-29B01S	IOWA STREET WELL	W		1974	0	0	0	0	0	0

**WESTERN - SAN BERNARDINO WATERMASTER
VERIFIED PRODUCTION DATA - NON PLAINTIFFS
CROSS INDEX BY RECORDATION NUMBER
SAN BERNARDINO BASIN**

RECRDTN NUMBER	STATE WELL NUMBER	OWNER	WELL TYPE	LOCAL DESIGNATION	YEAR CLOSED	-----CALENDAR YEAR EXTRACTIONS-----					
						2001	2002	2003	2004	2005	AVG
3601944	01N/05W-23Q01S	WEST VALLEY WATER DIST	W	2 / LOWER 7		1,399	2,111	1,774	1,845	2,044	1,835
3601969	01S/02W-14L	SUNRISE RANCH PARTNERSHIP	W	SUNRISE 7	1991	0	0	0	0	0	0
3601978	01S/03W-04N01S	EAST VALLEY WATER DISTRICT	W	PL 40		0	0	0	0	0	0
3601979	01N/04W-14A	ARROWHEAD WATER & POWER	D	EAST TWIN	1981	0	0	0	0	0	0
3601987	01S/03W-04G02S	EAST VALLEY WATER DISTRICT	W	PL 136 / DUNKIRK 1		0	0	0	0	0	0
3601989	01S/04W-24R01S	LOMA LINDA, CITY OF	W	GOLCONDA	1974	0	0	0	0	0	0
3602003	01S/02W-16C	SOLANO WELL NO 3	W	3		100	100	100	100	100	100
3602007	01S/04W-02K	BERMAN, BUD	W	2		4	5	4	10	0	5
3602008	01S/04W-26A	LOMA LINDA UNIVERSITY	W	1	1980	0	0	0	0	0	0
3602009	01S/04W-25G01S	LOMA LINDA UNIVERSITY	W	3	1964	0	0	0	0	0	0
3602010	01S/04W-25H02S	LOMA LINDA, CITY OF	W	VAN LEUVEN	1991	0	0	0	0	0	0
3602011	01S/04W-25B02S	LOMA LINDA, CITY OF	W	DART	1990	0	0	0	0	0	0
3602012	01S/04W-25C01S	LOMA LINDA UNIVERSITY	W	6	1984	0	0	0	0	0	0
3602013	01S/04W-24N	LOMA LINDA UNIVERSITY	W	7	1967	0	0	0	0	0	0
3602014	01S/04W-26J01S	LOMA LINDA UNIVERSITY	W	8	1974	0	0	0	0	0	0
3602015	01S/04W-25B	LOMA LINDA, CITY OF	W	NIES	1992	0	0	0	0	0	0
3602016	01S/04W-25G	LOMA LINDA, CITY OF	W	ROBINSON	1972	0	0	0	0	0	0
3602017	01S/04W-25E01S	LOMA LINDA UNIVERSITY	W	2	1964	0	0	0	0	0	0
3602020	01S/02W-20K	FAR WELL	W	F A R		82	82	52	28	55	60
3602031	01S/03W-21H06S	REDLANDS, CITY OF	W	30-A		29	79	0	0	12	24
3602032	01S/03W-22A02S	REDLANDS, CITY OF	W	35		0	0	0	0	0	0
3602034	01S/04W-01Q08S	EAST VALLEY WATER DISTRICT	W	PL 12A		1,514	1,462	1,355	1,621	1,164	1,423
3602036	01S/03W-21H07S	REDLANDS, CITY OF	W	31-A		0	302	0	0	469	154
3602057	01S/04W-25C	LOMA LINDA, CITY OF	W	MITTLEID	1979	0	0	0	0	0	0
3602058	01S/04W-25F	LOMA LINDA, CITY OF	W	CROOKS	1991	0	0	0	0	0	0
3602060	01S/04W-24P	SAN BERNARDINO, CITY OF	W	JOHANSSON, RUNE	1974	0	0	0	0	0	0
3602062	01S/02W-29N	BUOYE WELL	W	1	1977	0	0	0	0	0	0
3602065	01S/03W-32J02S	REDLANDS, CITY OF	W	LEE WELL	1978	0	0	0	0	0	0
3602065-	01S/03W-32J02S	REDLANDS, CITY OF	W	LEE WELL		0	0	0	0	0	0
3602066	01S/04W-02B	SAN BERNARDINO, CITY OF	W	1, VAN LOON/BELVAN		0	0	0	0	0	0
3602067	01N/04W-35K	SAN BERNARDINO, CITY OF	W	2-GILBERT/CANYON RD		0	0	0	0	0	0
3602068	01S/04W-01A02S	ARROYO VERDE MUTUAL WATER COMPANY	W		2005	0	0	0	0	0	0
3602069	01S/04W-01A	ARROYO VERDE MUTUAL WATER COMPANY	W		2005	0	0	0	0	0	0
3602074	01N/03W-34B02S	TILDEN, M WILLIAM	W	IRRIG 1	1978	10	30	20	20	20	20
3602075	01N/03W-34B01S	TILDEN, M WILLIAM	W	DOM 2	1972	0	0	0	0	0	0
3602079	01S/03W-03F	BARNO, JOHN	W	1	1982	0	0	0	0	0	0
3602080	01N/05W-23Q02S	RIALTO, CITY OF	W	CITY 2		2,525	2,721	2,059	2,500	2,654	2,492

**WESTERN - SAN BERNARDINO WATERMASTER
VERIFIED PRODUCTION DATA - NON PLAINTIFFS
CROSS INDEX BY RECORDATION NUMBER
SAN BERNARDINO BASIN**

RECRDTN NUMBER	STATE WELL NUMBER	OWNER	WELL TYPE	LOCAL DESIGNATION	YEAR CLOSED	-----CALENDAR YEAR EXTRACTIIONS-----					
						2001	2002	2003	2004	2005	AVG
3602081	01N/04W-27B01S	SAN BERNARDINO, CITY OF	W	31ST ST. & MT VIEW		63	669	1,033	560	340	533
3602082	02S/03W-03K01S	REDLANDS, CITY OF	W	36 (CEMENTARY)		0	0	0	0	134	27
3602106	01S/03W-22A01S	REDLANDS, CITY OF	W		1968	0	0	0	0	0	0
3602109	01S/03W-31B01S	REDLANDS, CITY OF	W	4, BRYN MAWR		0	0	0	0	0	0
3602112	01S/04W-13R01S	VICTORIA FARMS MUTUAL WATER CO	W		1966	0	0	0	0	0	0
3602113	01N/03W-30N01S	EAST VALLEY WATER DISTRICT	W	PL 41		1	0	0	0	0	0
3602119	01S/03W-33C01S	LAKESIDE AVENUE MUTUAL WELL COMPANY	W	REDLANDS	1974	0	0	0	0	0	0
3602122	01S/04W-23R03S	SAN BERNARDINO, CITY OF	W	ROSEWOOD	1966	0	0	0	0	0	0
3602123	01S/04W-14J	SAN BERNARDINO, CITY OF	W	NORMAN RD		0	0	0	0	0	0
3602124	01S/04W-14J	SAN BERNARDINO, CITY OF	W	CENTRAL AVE	1984	0	0	0	0	0	0
3602125	01S/04W-24F04S	SAN BERNARDINO, CITY OF	W	GOULD #1 OLD		0	0	0	0	0	0
3602126	01S/04W-24F	SAN BERNARDINO, CITY OF	W	GOULD #2 NEW		0	0	0	0	0	0
3602127	01S/03W-15A01S	GOLDEN BEAR FOREST PRODUCTS	W	1	1991	0	0	0	0	0	0
3602128	01S/04W-14A	SAN BERNARDINO, CITY OF	W	GIFFORD PK/ #1		0	0	0	0	0	0
3602130	01S/04W-01P01S	EASTWOOD FARMS COMMUNITY WATER USERS	W	1	2002	0	0	0	0	0	0
3602131	01S/04W-01P02S	EASTWOOD FARMS COMMUNITY WATER USERS	W	2	2002	0	0	0	0	0	0
3602170	01S/02W-31M	ROBBINS, H W	W		1974	0	0	0	5	5	2
3602171	01S/02W-18M	REES & PERRICONE RANCH	W	1	1981	0	0	0	0	0	0
3602174	01S/04W-02A05S	EAST VALLEY WATER DISTRICT	W	PL 105 / MYERS	2000	0	0	0	0	0	0
3602186	01S/02W-21L02S	CRAFTON WATER COMPANY	W	2-GARNET/ZANJA		38	23	0	0	23	17
3602188	01S/02W-29L	DANGERMOND, JACK	W	RANCHO LADERA-ESRI		0	0	0	0	0	0
3602193	01S/03W-14R01S	RAUGHT MUTUAL WELL COMPANY	W	RAUGHT		160	196	167	228	241	198
3602205	01N/04W-06H01S	SAN BERNARDINO, CITY OF	W	DEVIL CANYON #4		5	4	2	22	54	17
3602206	01N/04W-06H02S	SAN BERNARDINO, CITY OF	W	DEVIL CANYON #3		13	23	23	15	31	21
3602211	01S/03W-26C01S	REDLANDS, CITY OF	W	37SYLVN		0	182	0	0	0	36
3602224	01S/03W-13P	EAST PIONEER MUTUAL WELL COMPANY	W		1991	0	0	0	0	0	0
3602241	01S/03W-20F03S	CARTER, JAMES	W	ALMOND		60	60	63	60	43	57
3602247	01S/04W-13R03S	VICTORIA FARMS MUTUAL WATER CO	W	2	1981	0	0	0	0	0	0
3602249	01S/04W-25D05S	LOMA LINDA UNIVERSITY	W	ANDERSON	1985	0	0	0	0	0	0
3602252	01S/04W-14B03S	SAN BERNARDINO, CITY OF	W	2	1977	0	0	0	0	0	0
3602260	01S/03W-05D06S	EAST VALLEY WATER DISTRICT	W	PL 132 / CULL#3	2004	3	1	0	0	0	1
3602264	01N/04W-27N01S	SAN BERNARDINO, CITY OF	W	23RD ST.		0	0	0	0	0	0
3602265	01S/04W-03J05S	SAN BERNARDINO, CITY OF	W	7TH ST.		120	140	701	338	91	278
3602274	01N/03W-30J05S	EAST VALLEY WATER DISTRICT	W	PL 39		5	4	880	853	603	469
3602280	01S/02W-18Q	MENTONE CITRUS GROWERS	W	#2		200	260	200	360	524	309
3602285	01S/04W-15D05S	SAN BERNARDINO, CITY OF	W	15D5	1979	0	0	0	0	0	0
3602320-	01S/03W-16L	NEW ENGLAND WATER COMPANY	W			472	559	390	403	364	438

**WESTERN - SAN BERNARDINO WATERMASTER
VERIFIED PRODUCTION DATA - NON PLAINTIFFS
CROSS INDEX BY RECORDATION NUMBER
SAN BERNARDINO BASIN**

RECRDTN NUMBER	STATE WELL NUMBER	OWNER	WELL TYPE	LOCAL DESIGNATION	YEAR CLOSED	-----CALENDAR YEAR EXTRACTIONS-----					
						2001	2002	2003	2004	2005	AVG
3602337	01N/04W-26A03S	EAST VALLEY WATER DISTRICT	W	PL 24B		1,625	1,455	2,437	2,346	2,284	2,029
3602338	01S/03W-04N03S	EAST VALLEY WATER DISTRICT	W	PL 40A		2,215	2,010	1,973	1,933	1,385	1,903
3602345	01N/05W-24E01S	MUSCOY MUTUAL WATER COMPANY NO. 1	W	MUSCOY 4		104	213	155	323	357	230
3602346	01S/03W-28K01S	REDLANDS, CITY OF	W	NEW YORK ST. WELL		1,296	1,870	1,294	1,110	1,144	1,343
3602351	01S/02W-13A01S	REDLANDS, CITY OF	W	MILL CREEK 0-A		620	275	476	370	34	355
3602370	01N/04W-25C04S	EAST VALLEY WATER DISTRICT	W	PL 107		613	573	741	740	419	617
3602381	01N/03W-29M	CALIF DEPT OF MENTAL HEALTH- PLANT OPERAT	W	14		172	185	190	243	69	172
3602382	02N/05W-28D	DEVORE WATER COMPANY	W	1	1957	0	0	0	0	0	0
3602383	02N/05W-28C02S	DEVORE WATER COMPANY	W	2A		226	286	177	193	75	191
3602384	02N/05W-28C03S	DEVORE WATER COMPANY	W	3		31	38	84	65	29	49
3602385	02N/05W-20H	DEVORE WATER COMPANY	W	MIDDLEMAN FALLS CK		11	10	6	7	9	9
3602386	02N/05W-21E	DEVORE WATER COMPANY	W	LETHIN SP		29	17	23	23	24	23
3602387	02N/05W-22E	DEVORE WATER COMPANY	D	E KIMBARK		36	26	44	29	97	46
3602388	02N/05W-21G	DEVORE WATER COMPANY	W	KIMBARK		226	82	150	126	23	121
3602389	02N/05W-22N	DEVORE WATER COMPANY	D	HOPPER	1968	0	0	0	0	0	0
3602390	02N/05W-28B	DEVORE WATER COMPANY	D	SANTA FE	1968	0	0	0	0	0	0
3602391	02N/05W-28D	DEVORE WATER COMPANY	D	CASADY	1968	0	0	0	0	0	0
3602399	01N/04W-16E04S	SAN BERNARDINO, CITY OF	W	NEWMARK #4		1,197	1,071	1,919	1,534	1,052	1,355
3602400	01N/04W-32N01S	SAN BERNARDINO, CITY OF	W	BASELINE & CALIFORNI		492	438	416	284	182	362
3602401	01N/04W-27A02S	SAN BERNARDINO, CITY OF	W	LEROY		590	1,574	1,969	1,536	681	1,270
3602405	01S/04W-08C04S	COLTON, CITY OF	W	19		995	851	139	0	410	479
3602417	01S/03W-05D07S	EAST VALLEY WATER DISTRICT	W	PL 132 / CULL #4	2004	63	2	0	0	0	13
3602422	01S/04W-02K08S	SAN BERNARDINO, CITY OF	W	ANTIL 6		1,250	1,771	1,407	1,680	2	1,222
3602426	02N/05W-19Q01S	SAN BERNARDINO, CITY OF	D	VINCENT (CAJON CRK)		925	897	1,430	580	5	767
3602428	02N/05W-33E01S	DEVORE WATER COMPANY	W	4		58	58	30	34	9	38
3602474	01N/03W-25Q	EAST HIGHLAND RANCH	D	PLUNGE/BOX SPRING	2004	80	80	0	0	0	32
3602498	01S/04W-08R07S	COLTON, CITY OF	W	NO 6B	2002	0	0	0	0	0	0
3602499	01S/04W-22A01S	J. G. GOLFING ENTERPRISES	W	PAYNE H 25		133	221	129	109	88	136
3602521	01S/04W-23N04S	SAN BERNARDINO, CITY OF	W	NO 2	1977	0	0	0	0	0	0
3602525	01S/03W-13C	L P R ICE COMPANY WELL	W	LPR ICE CO	1991	0	0	0	0	0	0
3602528	01N/04W-35R01S	BASELINE GARDENS MUTUAL WATER COMPANY	W	#3-7251 BARTON ST		449	448	446	423	350	423
3602529	01S/02W-09P02S	BLUE GOOSE GROWERS INC	W	GRNSPOT 6	1980	0	0	0	0	0	0
3602530	01S/02W-09L02S	BLUE GOOSE GROWERS INC	W	BLOCK 11	1980	0	0	0	0	0	0
3602531	01S/02W-09L03S	BLUE BANNER COMPANY	W	TUNNEL DIV	1985	100	100	100	100	100	100
3602549	01S/03W-19J07S	PHARAOHS LOST KINDGOM	W	CALIF ST		50	50	50	50	50	50
3602550	01S/03W-17R04S	DANIELS RANCH	W	ALABAMA ST		150	150	150	150	150	150
3602560	01S/03W-04G03S	EAST VALLEY WATER DISTRICT	W	PL 136 / DUNKIRK#2		0	0	0	0	0	0

**WESTERN - SAN BERNARDINO WATERMASTER
VERIFIED PRODUCTION DATA - NON PLAINTIFFS
CROSS INDEX BY RECORDATION NUMBER
SAN BERNARDINO BASIN**

RECRDTN NUMBER	STATE WELL NUMBER	OWNER	WELL TYPE	LOCAL DESIGNATION	YEAR CLOSED	-----CALENDAR YEAR EXTRACTIONS-----					
						2001	2002	2003	2004	2005	AVG
3602563	01S/04W-02Q10S	EAST VALLEY WATER DISTRICT	W	PL 11A		2,411	1,756	1,149	1,658	1,135	1,622
3602564	01S/04W-12B07S	EAST VALLEY WATER DISTRICT	W	PL 28A		3,352	3,133	3,037	2,945	2,874	3,068
3602571	01S/03W-03F02S	EAST VALLEY WATER DISTRICT	W	PL 122	2000	0	0	0	0	0	0
3602574	01S/04W-13R04S	VICTORIA FARMS MUTUAL WATER CO	W	NO. 3	1999	0	0	0	0	0	0
3602596	01S/04W-24R07S	LOMA LINDA, CITY OF	W	NEW GOLCONDA	1978	0	0	0	0	0	0
3602653	01S/02W-19J01S	REDLANDS, CITY OF	W	2	1979	0	0	0	0	0	0
3602654	01S/02W-19J02S	REDLANDS, CITY OF	W	CRAFTON		93	835	151	114	81	255
3602657	01S/01W-20D01S	YUCAIPA VALLEY WATER DISTRICT	W	WELL NO 31	1980	0	0	0	0	0	0
3602658	01S/01W-20D03S	YUCAIPA VALLEY WATER DISTRICT	W	WELL NO 32	1980	0	0	0	0	0	0
3602659	01S/01W-19B02S	YUCAIPA VALLEY WATER DISTRICT	W	WELL NO 33	1997	0	0	0	0	0	0
3602664	01N/05W-06M01S	STORKSON, WILLIAM F.	W	SPRING NO 1		18	30	31	31	30	28
3602712	01N/04W-08P01S	CALIFORNIA STATE UNIVERSITY, SAN BERNARDI	W	ELLENA BROS.	2004	0	0	0	0	0	0
3602714	01S/04W-13R01S	VICTORIA FARMS MUTUAL WATER CO	W	NO 1	1999	0	0	0	0	0	0
3602727	01N/05W-15Q02S	FONTANA UNION WATER COMPANY	W	FU 8		821	1	0	0	820	328
3602759	01S/04W-24A	LOMA LINDA, CITY OF	W	MT VIEW 1	1999	0	0	0	0	0	0
3602760	01S/04W-24B01S	LOMA LINDA, CITY OF	W	MT VIEW 2	2000	0	0	0	0	0	0
3602766	01S/04W-06H02S	WEST VALLEY WATER DIST	W	30		0	0	603	606	160	274
3602781	01S/04W-25D06S	LOMA LINDA UNIVERSITY	W	ANDERSON II		653	816	1,060	926	1,070	905
3602791	01S/02W-20B01S	REDLANDS, CITY OF	W	EAST LUGONIA #4		0	0	0	0	0	0
3602792	01S/02W-19A01S	REDLANDS, CITY OF	W	AGATE #2		1,788	2,218	2,396	1,613	1,428	1,889
3602793	01S/04W-08F15S	COLTON, CITY OF	W	WELL 21		1,340	1,918	1,412	534	2,320	1,505
3602799	01S/02W-07F01S	EAST VALLEY WATER DISTRICT	W	PL 125		660	730	751	953	1,331	885
3602821	01N/05W-03A02S	SAN BERNARDINO, CITY OF	W	CAJON #3		934	675	880	672	1,021	836
3602844	01N/04W-08M02S	SAN BERNARDINO, CITY OF	W	DEVIL CANYON #5		70	136	309	277	121	183
3602846	01S/04W-22A01S	J. G. GOLFING ENTERPRISES	W	KLINE & THORN		297	295	390	474	387	369
3602848	01N/05W-36B01S	RIALTO, CITY OF	W	CITY #3		3	4	378	187	876	290
3602855	01S/04W-25D07S	LOMA LINDA UNIVERSITY	W	ANDERSON III		621	499	285	287	221	383
3602895	01S/03W-13H02S	REDLANDS, CITY OF	W	AIRPORT #1		918	1,293	1,196	1,579	1,425	1,282
3602896	01S/02W-20D01S	REDLANDS, CITY OF	W	MADEIRA		900	872	411	1,081	1,260	905
3602897	01N/05W-23P	WEST VALLEY WATER DIST	W	#34		131	423	324	350	14	248
3602917	01S/03W-33D01S	BROOKSIDE PLAZA	W	STATER BROS PLAZA		10	13	12	11	14	12
3603027	01N/05W-36J01S	SAN BERNARDINO, CITY OF	W	LYTLE CK #2		1,427	1,089	954	476	0	789
3603030	01S/04W-06B01S	RIALTO, CITY OF	W	#5 CITY		3	0	0	0	0	1
3603045	01S/01W-09J01S	REDLANDS, CITY OF	W	MILL CK #2A		378	711	601	515	142	469
3603054	01N/05W-25E03S	WEST VALLEY WATER DIST	W	#35	2003	0	0	0	0	0	0
3603055	01N/05W-36H05S	WEST VALLEY WATER DIST	W	#36		893	594	1,486	1,161	33	833
3603057	01S/04W-24C02S	LOMA LINDA, CITY OF	W	RICHARDSON #1		442	623	573	444	534	523

**WESTERN - SAN BERNARDINO WATERMASTER
VERIFIED PRODUCTION DATA - NON PLAINTIFFS
CROSS INDEX BY RECORDATION NUMBER
SAN BERNARDINO BASIN**

RECRDTN NUMBER	STATE WELL NUMBER	OWNER	WELL TYPE	LOCAL DESIGNATION	YEAR CLOSED	-----CALENDAR YEAR EXTRACTIONS-----					
						2001	2002	2003	2004	2005	AVG
3603058	01S/04W-24C03S	LOMA LINDA, CITY OF	W	RICHARSON # 2	2001	0	0	0	0	0	0
3603116	01S/03W-13Q01S	SAN BERNARDINO VALLEY M.W.D.	W	SB AVE #1/BIG BEAR		48	1,205	1,135	776	599	753
3603141	01S/04W-04E01S	SAN BERNARDINO VALLEY M.W.D.	W	9TH ST.		2,713	2,016	1,824	1,990	1,195	1,948
3603174	01S/04W-04F02S	SAN BERNARDINO VALLEY M.W.D.	W	PERRIS ST		2,620	1,289	2,070	2,202	2,688	2,174
3603206	01S/04W-04D02S	SAN BERNARDINO, CITY OF	W	OLIVE/GARNER		1,672	2,487	1,533	2,589	1,356	1,927
3603207	01S/04W-04B04S	SAN BERNARDINO, CITY OF	W	10TH & J ST		2,932	3,149	2,644	2,864	1,442	2,606
3603208	01N/04W-34G04	SAN BERNARDINO, CITY OF	W	17TH ST. & SIERRA #2		2	2	1	2	2	2
3603247	01S/03W-06P18S	EAST VALLEY WATER DISTRICT	W	PL 141		1,744	1,785	1,989	1,823	2,263	1,921
3603262	01N/04W-31M03S	HOLLIDAY TRUCKING	W	SB #1		209	62	64	65	65	93
3603471	02N/05W-19R04S	SAN BERNARDINO, CITY OF	W	KENWOOD #1		2,739	1,826	1,561	959	1,155	1,648
3603472	01N/04W-14P03S	SAN BERNARDINO, CITY OF	W	40TH & VALENCIA		51	41	55	26	33	41
3603523	01S/04W-24P04S	LOMA LINDA, CITY OF	W	RICHARDSON #3		929	2,330	1,658	1,600	1,496	1,603
3603538	01S/04W-06H03S	RIALTO, CITY OF	W	CITY #4		1,486	773	1,760	2,736	4,921	2,335
3603539	01S/02W-24C01S	YUCAIPA VALLEY WATER DISTRICT	W	YVWD 51/MILL CREEK		0	174	286	301	393	231
3603554	01S/03W-19A01S	BARTON DEVELOPMENT	W	CALIF ST		808	806	420	420	393	569
3603579	01N/04W-06A02S	SAN BERNARDINO, CITY OF	W	DEVIL CYN #7		12	25	30	12	69	30
3603580	01N/04W-06A01S	SAN BERNARDINO, CITY OF	W	DEVIL CYN #6		280	142	159	78	135	159
3603581	01S/04W-22C05S	SAN BERNARDINO, CITY OF	W	CENTURY		1,523	1,771	1,434	343	1,341	1,282
3603582	01S/04W-15P05S	SAN BERNARDINO, CITY OF	W	CHANDLER		267	880	426	1,896	452	784
3603583	01S/03W-02N02S	EAST VALLEY WATER DISTRICT	W	PLANT 143		744	1,126	938	967	969	949
3603646	01S/03W-07D	INLAND VALLEY DEVELOPMENT AGENCY	W	NORTON #2A		0	0	0	0	0	0
3603647	01S/04W-12C01S	INLAND VALLEY DEVELOPMENT AGENCY	W	NORTON #3		20	8	24	9	407	94
3603648	01S/04W-12F	INLAND VALLEY DEVELOPMENT AGENCY	W	NORTON #5		409	404	411	483	79	357
3603649	01S/03W-07A	INLAND VALLEY DEVELOPMENT AGENCY	W	NORTON #11		120	177	194	266	289	209
3603650	01S/03W-18C	INLAND VALLEY DEVELOPMENT AGENCY	W	NORTON GOLF COURSE		483	522	546	562	681	559
3603653	01S/03W-10J	CEMEX CONSTRUCTION MATERIALS, L.P.	W	ORANGE STREET		1,115	1,081	1,000	2,010	2,046	1,450
3603655	01S/03W-29Q01S	REDLANDS, CITY OF	W	#38		1,510	1,533	1,383	1,840	1,988	1,651
3603656	01S/03W-14E01S	REDLANDS, CITY OF	W	CHURCH STREET		1,025	1,568	642	1,416	944	1,119
3603688	01S/04W-03D04S	SAN BERNARDINO, CITY OF	W	EPA #1		1,732	2,024	1,690	2,061	2,268	1,955
3603689	01S/04W-03C03S	SAN BERNARDINO, CITY OF	W	EPA #2		2,432	2,210	1,776	2,279	2,132	2,166
3603690	01S/04W-03C04S	SAN BERNARDINO, CITY OF	W	EPA #3		2,829	2,788	2,043	2,381	2,371	2,482
3603691	01S/04W-03B03S	SAN BERNARDINO, CITY OF	W	EPA #4		2,665	2,434	1,871	2,232	2,337	2,308
3603692	01S/04W-03A04S	SAN BERNARDINO, CITY OF	W	EPA #5		1,940	2,091	1,695	2,232	2,424	2,076
3603693	01N/04W-16M03S	SAN BERNARDINO, CITY OF	W	EPA #6		840	750	480	547	672	658
3603694	01N/04W-16M04S	SAN BERNARDINO, CITY OF	W	EPA #7		1,328	1,631	1,563	822	2,158	1,500
3603695	01N/05W-25Q	VULCAN - CAL MAT	W	HIGHLAND PLANT		1,445	1,571	1,571	1,571	1,571	1,546
3603696	01N/05W-02N	VULCAN - CAL MAT	W	CAJON CK AREA D		28	28	28	28	28	28

**WESTERN - SAN BERNARDINO WATERMASTER
 VERIFIED PRODUCTION DATA - NON PLAINTIFFS
 CROSS INDEX BY RECORDATION NUMBER
 SAN BERNARDINO BASIN**

RECRDTN NUMBER	STATE WELL NUMBER	OWNER	WELL TYPE	LOCAL DESIGNATION	YEAR CLOSED	-----CALENDAR YEAR EXTRACTIONS-----					
						2001	2002	2003	2004	2005	AVG
3603697	01N/05W-14A	VULCAN - CAL MAT	W	CAJON CK PLNG. "M"		130	140	197	197	196	172
3603698	02N/05W-27L	PAYNE, LARRY	W	OWNERS #1		69	40	40	69	69	57
3603699	02N/05W-27L02S	PAYNE, LARRY	W	OWNERS #2		48	27	27	48	48	40
3603700	02N/05W-27L03S	PAYNE, LARRY	W	OWNERS #3		32	0	3	52	32	24
3603704	01S/04W-08R	COLTON, CITY OF	W	26		1,027	1,995	2,003	1,096	0	1,224
3603719	01S/04W-24A05S	LOMA LINDA, CITY OF	W	MTN. VIEW #3		1,244	1,048	653	550	599	819
3603720	01S/04W-24F11S	LOMA LINDA, CITY OF	W	RICHARDSON #4		929	1,400	1,345	1,112	765	1,110
3603721	01S/04W-24R08S	LOMA LINDA, CITY OF	W	MTN. VIEW #4		24	1	0	0	0	5
3603734	01S/03W-02P06S	EAST VALLEY WATER DISTRICT	W	PLANT 147		417	2,087	1,786	1,813	1,992	1,619
3603760	01S/03W-29Q02S	REDLANDS, CITY OF	W	WELL 39			1,241	704	1,378	1,172	899
3603761	01S/03W-18R	REDLANDS, CITY OF	W	CALIF. ST. IRRIGATION				155	208	201	113
3603762	01S/03W-13M	REDLANDS, CITY OF	W	AIRPORT 2			2,218	729	580	942	894
3603766	01S/03W-10K01S	REDLANDS, CITY OF	W	NORTH ORANGE #1				0	26	1,502	306
3603767	01S/03W-10K02S	REDLANDS, CITY OF	W	NORTH ORANGE #2				1,026	2,074	2,975	1,215
3603769	01N/05W-25E01S	WEST VALLEY WATER DIST	W	WELL #5A		0	874	631	396	1,105	601
3603774	01N/03W-03R04S	EAST VALLEY WATER DISTRICT	W	146A - 7938 CHURCH				350	1,236	967	511
3603776	01S/04W-24B03S	LOMA LINDA, CITY OF	W	MTN. VIEW #5				0	1,970	1,933	781
3603777	01N/05W-26A06S	WEST VALLEY WATER DIST	W	4A					653	2,631	657
3603778	01N/05W-36R06S	WEST VALLEY WATER DIST	W	8A					693	1,269	392
3603786	01N/04W-33R	SAN BERNARDINO, CITY OF	W	EPA 108					1	1,624	325
3603787	01N/04W-33P	SAN BERNARDINO, CITY OF	W	EPA 109					0	1,592	318
3603788	01N/04W-33N	SAN BERNARDINO, CITY OF	W	EPA 110					0	2,471	494
3603789	01N/04W-32R	SAN BERNARDINO, CITY OF	W	EPA 111					0	2,520	504
3603790	01N/04W32Q	SAN BERNARDINO, CITY OF	W	EPA 112					1	1,389	278
3603791	02N/05W-19R05S	SAN BERNARDINO, CITY OF	W	KENWOOD 2					2,577	3,186	1,153
3603792	01N/05W-30A03S	SAN BERNARDINO, CITY OF	W	CAJON 4					848	931	356
3603795	01S/03W-18N06S	MOUNTAIN VIEW POWER CO.	W	MVL MID-AQUIFER #1						386	77
3603796	01S/03W-18M01S	MOUNTAIN VIEW POWER CO.	W	MVL MID-AQUIFER #2						342	68
3603900	01S/02W-04N	SAN BERNARDINO COUNTY FLOOD CONTROL DI	W	DOMESTIC WELL NO. 3		1	1	1	1	1	1
3604006	01S/04W-08R	COLTON, CITY OF	W	#27					1,787	682	494
3604007	01S/04W-08F	COLTON, CITY OF	W	#28					888	568	291
3604011	01S/03W-18N04S	MOUNTAIN VIEW POWER CO.	W	AUX 2A	2005				5	0	1
3604012	01N/01W-35R	BASELINE GARDENS MUTUAL WATER COMPANY	W	WELL #4						0	0
3604014	01N/06W-24C01S	WEST VALLEY WATER DIST	W	#54						0	0
3690723	01S/04W-10F01S	SOUTHERN CALIFORNIA EDISON	W	HANFORD1	1981	0	0	0	0	0	0
3690927	01N/03W-31B01S	SAN BERNARDINO, CITY OF	W	PATTON 6	1984	0	0	0	0	0	0
3692174	01S/04W-02A	EAST VALLEY WATER DISTRICT	W	PL 105	1984	0	0	0	0	0	0

WESTERN - SAN BERNARDINO WATERMASTER
VERIFIED PRODUCTION DATA - NON PLAINTIFFS
CROSS INDEX BY RECORDATION NUMBER
SAN BERNARDINO BASIN

RECRDTN NUMBER	STATE WELL NUMBER	OWNER	WELL TYPE	LOCAL DESIGNATION	YEAR CLOSED	-----CALENDAR YEAR EXTRACTIONS-----					
						2001	2002	2003	2004	2005	AVG
TOTALS FOR 777 WELLS						184,626	195,502	172,248	183,780	192,538	185,739

CHANGE IN OWNERSHIP FROM BASE PERIOD

CHANGE IN OWNERSHIP FROM BASE PERIOD

FORMER OWNER	PRESENT OWNER	RECORDATION NUMBER	STATE WELL NUMBER	YEAR CHANGE SHOWN IN VOLUME 1
AEROSPACE	SAN BERNARDINO, COUNTY OF	NF	1S4W14A	1973
ANDERSON MUTUAL WELL COMPANY, INC	EAST SAN BDNO. COUNTY WATER DIST.	3600275	1N3W32	1970
	EAST VALLEY WATER DISTRICT	3600275	1N3W32	1982
BASELINE & LAPRAIX WELL	EAST SAN BDNO. COUNTY WATER DIST.	3600466	1N3W04	1973
	EAST VALLEY WATER DISTRICT	3600466	1N3W04	1982
BEAR VALLEY MUTUAL WATER COMPANY	EAST SAN BDNO. COUNTY WATER DIST.	3600026	1S3W4J	1971
	EAST VALLEY WATER DISTRICT	3600026	1S3W4J	1982
	REDLANDS, CITY OF	3601586	1S3W15F02S	1987
BEEELER, RAYMOND A.	TROJAN GROVES	3600451	1S3W15	1989
BEVERLY ASSOCIATES REC 3602065	REDLANDS, CITY OF REC 3602732	3602732	1S3W32J2	1978
BIG BEAR MUNICIPAL WATER DISTRICT	SAN BERNARDINO VALLEY MWD	3603116	1S3W13R01S	1996
BIG BEAR TIMBER COMPANY	GOLDEN STATE BLDG. PRODUCTS	3602127	1S3W15A1	1973
	GOLDEN BEAR FOREST PROD.	3602127	1S3W15A1	1980
BRYN MAWR MUTUAL WATER COMPANY	REDLANDS, CITY OF	3600053	1S3W31A02S	2002
		3600054	1S3W31A03S	2003
		3600055	1S3W31A06S	2003
		3602109	1S3W31B01S	2002
C.L. PHARRIS	SUNWEST	3603653	1S3W10J2	1997
	C. L. PHARRIS	3603653	1S4W10J2	1998
	CEMEX CONSTRUCTION MATERIALS, INC.	3603653	1S2W10J2	2000
CALAGONIA GROVES	CRIM, W. ROSCOE	3601171	1S3W20F	1974
CALIFORNIA, STATE OF PATTON HOSPITAL	EAST SAN BDNO. COUNTY WATER DIST.	3600926	1S4W01F2	1973
	EAST VALLEY WATER DISTRICT	3600926	1N4W01F2	1982
	EAST SAN BDNO. COUNTY WATER DIST.	3600928	1N3W31L2	1973
	EAST VALLEY WATER DISTRICT	3600928	1N3W31L2	1982
	EAST SAN BDNO. COUNTY WATER DIST.	3600930	1N3W31L3	1973
	EAST VALLEY WATER DISTRICT	3600930	1N3W31L3	1982
CALIFORNIA, STATE OF PATTON HOSPITAL	SAN BERNARDINO, CITY OF	3600927	1N3W31B1	1973
	EAST SAN BDNO. COUNTY WATER DIST.	3600927	1N3W31B1	1980
	EAST VALLEY WATER DISTRICT	3600927	1N3W31B1	1982
CAMPUS CRUSADE FOR CHRIST	ARROWHEAD WATER AND POWER	3601979	1N4W14A	2004
CAMERON RANCHO MUTUAL WATER COMPANY	EAST SAN BDNO. COUNTY WATER DIST.	3600643	1N4W25K1	1973
	EAST VALLEY WATER DISTRICT	3600643	1N4W25K1	1982
CANYON KNOLLS RANCH	LOMA LINDA HEIGHTS RANCHO	3601632	2S3W05A2	1979
	CANYON KNOLLS RANCH	3601632	2S3W05A2	1982
CARDEY, MAX	DEER PARK LLC	3601632	2S3W05A02S	2004

CHANGE IN OWNERSHIP FROM BASE PERIOD

FORMER OWNER	PRESENT OWNER	RECORDATION NUMBER	STATE WELL NUMBER	YEAR CHANGE SHOWN IN VOLUME 1
CARL'S RANCH C/O REDLANDS FARMING CO.	AIELLO RANCH C/O CRIM GROVE CARE 1970-71	3601172	1S3W20C	1970
	CRIM WELL C/O REDLANDS FARMING CO. 1972-75	3601172	1S3W20C	1972
	HUNTER/CRIM/ZARUBICA WELL 1975-	3601172	1S3W20C	1975
	K INV./TRUTANIC/Y UN WELL	3601172	1S3W20C	1981
CHURCH STREET MUTUAL WELL CO	REDLANDS, CITY OF	3602106	1S3W22A1	1970
CITRUS PROPERTY MANAGEMENT CO.	BELL, H. EUGENE	3600449	1S3W20	1974
CLIFFSIDE RANCH	TEAGLE, M., ESTATE	3602571	1S3W03F	1974
	EAST SAN BER. CO. WATER DIST.	3602571	1S3W3F	1978
	EAST VALLEY WATER DISTRICT	3602571	1S3W3F	1982
COLTON AVENUE WATER COMPANY	REDLANDS, CITY OF	3600085	1S3W28J1	1973
		3602346	1S3W28J2	1973
COOK ORCHARDS CO.	EADINGTON FRUIT CO. COOK RANCH	3600527	1S3W16	1975
CORWIN WELL COMPANY	EAST SAN BDNO. COUNTY WATER DIST.	3601184	1N3W33F1	1973
	EAST VALLEY WATER DISTRICT	3601184	1N3W33F1	1982
COUNTY HOSPITAL	SAN BERNARDINO, COUNTY OF	NF	1N4W35F	1971
COURT STREET WATER COMPANY	LOMA LINDA, CITY OF	3601384	1S4W25	1971
		3601388	1S4W25	1971
CRAM, FRANCES L.	COGBILL, CLINTON L.	3601628	1S2W09Q	1979
CRIM, W. ROSCOE	RAMIREZ, J.J.	3601171	1S3W20F	1996
DANIELS, DON	DANIELS AND BEST RANCH	3602549	1S3W19J	1973
	PHAROAH'S LOST KINGDOM			1996
DANIELS, HAROLD	DANIELS AND BEST RANCH	3602550	1S3W17R	1973
DEL ROSA MUTUAL WATER CO.	EAST SAN BDNO. COUNTY WATER DIST.	3602370	1N4W25F	1976
	EAST VALLEY WATER DISTRICT	3602370	1N4W25F	1982
DEL ROSA MUTUAL WATER CO.	HODGDON, WARNER	3601810	1N4W23E	1976
	CAMPUS CRUSADE FOR CHRIST	3601810	1N4W23E	1987
	HODGDON, WARNER	3601811	1N4W14	1976
	CAMPUS CRUSADE FOR CHRIST	3601811	1N4214	1987
DOUGLAS GAS STATION	TEXACO GAS STATION	NF	1S4W24J	1973
DUDA, WALTER AND BETTY	MCCALLA, ROBERT	3601839	1S3210D01S	1992
E R DUNLOP	HOOVER WELL	3601649	1S3W28M	1973
	RAMIREZ, CARLOS	3601649	1S3W28M	1980
	HOOVER WELL	3601649-	1S3W28M	1973
	RAMIREZ, CARLOS	3601649-	1S3W28M	1980
	EADINGTON FRUIT CO. COOK RANCH	RAMIREZ, J.J.	3600527	1S3216

CHANGE IN OWNERSHIP FROM BASE PERIOD

FORMER OWNER	PRESENT OWNER	RECORDATION NUMBER	STATE WELL NUMBER	YEAR CHANGE SHOWN IN VOLUME 1
EAST COLTON AVENUE WATER COMPANY	HINCKLEY, HORACE P.	3600240	1S2W30D	1982
		3601645	1S2W30B	1982
EAST HIGHLANDS DOMESTIC WATER CO	SARATOGA DEVELOPMENT CO.	3600607	1S3W02	1973
	EAST HIGHLANDS RANCH INC.	3600607	1S3W02	1980
	SARATOGA DEVELOPMENT CO.	3600607-	1S3W02	1973
	EAST HIGHLANDS RANCH INC.	3600607-	1S3W02	1980
EAST HIGHLANDS ORANGE COMPANY	SARATOGA DEVELOPMENT CO.	NF	1S2W06	1977
		3600598	1S3W02	1973
	EAST HIGHLANDS RANCH INC.	3600598	1S3W02	1980
	SARATOGA DEVELOPMENT CO.	3600604	1S2W07B	1973
	EAST HIGHLANDS RANCH INC.	3600604	1S2W07B	1980
	SARATOGA DEVELOPMENT CO.	3600605	1N3W36	1973
	EAST HIGHLANDS RANCH INC.	3600605	1N3W36	1980
	SARATOGA DEVELOPMENT CO.	3600606	1N3W35	1973
	EAST HIGHLANDS RANCH INC.	3600606	1N3W35	1980
	SARATOGA DEVELOPMENT CO.	3601639	1S3W03R1	1973
	EAST HIGHLANDS RANCH INC.	3601639	1S3W03R1	1980
	EAST VALLEY WATER DISTRICT	3601639	1S3W03R1	1995
	SARATOGA DEVELOPMENT CO.	3602474	1N3W25Q	1973
	EAST HIGHLANDS RANCH INC.	3602474	1N3W25Q	1980
	SUNRISE RANCH PART. C/O LIFE DEVEL. CO.	3600599	1S2W13	1973
		3600600	1S2W13	1973
		3600601	1S2W14	1973
		3600602	1S2W15P	1973
		3600603	1S2W15G	1973
		3601640	1S2W14	1973
EAST HIGHLANDS ORANGE COMPANY	SUNRISE RANCH PART. C/O LIFE DEVEL. CO.	3601969	1S2W14L	1973
EAST LUGONIA MUTUAL WATER CO.	REDLANDS, CITY OF	3600005	1S3W35H08S	1996
		3600006	1S2W19G01S	1996
		3600038	1S2W17	1996
EAST SAN BDNO. COUNTY WATER DISTRICT	EAST VALLEY WATER DISTRICT	NF	1N3W30C	1982
		NF	1S3W04P	1982
		NF	1N3W30C	1982
		NF	1N3W31A	1982
		NF	1S3W05Q	1982
		NF	1N4W36H	1982

CHANGE IN OWNERSHIP FROM BASE PERIOD

FORMER OWNER	PRESENT OWNER	RECORDATION NUMBER	STATE WELL NUMBER	YEAR CHANGE SHOWN IN VOLUME 1
EAST SAN BDNO. COUNTY WATER DISTRICT	EAST VALLEY WATER DISTRICT	NF	1S3W06	1982
		NF	1N3W31D	1982
		NF	1S3W06E	1982
		NF	1S3W06B	1982
		NF	1S3W06C	1982
		NF	1S4W02L	1982
		NF	1S3W06P	1982
		NF	1S3W05Q	1982
		NF	1S3W06M	1982
		NF	1S3W06Q	1982
		NF	1S3W03N	1982
		NF	1N4W25D	1982
		NF	1S3W03N	1982
		NF	1S3W05J	1982
		NF	1S4W01D	1982
		NF	1S3W06N	1982
		EAST SAN BDNO. COUNTY WATER DISTRICT	EAST VALLEY WATER DISTRICT	3600058
3600183	1S4W02			1982
3600269	1N3W31L			1982
3600444	1N3W30H01S			1982
3600855	1N3W28P01S			1982
3600864	1N3W19			1982
3600970	1N3W19			1982
3600971	1N3W19F			1982
3601584	1N3W33H01S			1982
3601653	1N4W36K04S			1982
3601654	1N4W36			1982
3601655	1N4W36K05S			1982
3601656	1N4W36Q01S			1982
3601657	1S4W01B04S			1982
3601658	1N4W36R01S			1982
3601659	1S3W06H01S			1982
3601660	1D3W06H04S			1982
3601661	1S4W01J08S			1982
3601662	1S4W02Q05S			1982
3601663	1S4W02Q04S	1982		
3601664	1S4W02N01S	1982		

CHANGE IN OWNERSHIP FROM BASE PERIOD

FORMER OWNER	PRESENT OWNER	RECORDATION NUMBER	STATE WELL NUMBER	YEAR CHANGE SHOWN IN VOLUME 1		
EAST SAN BDNO. COUNTY WATER DISTRICT	EAST VALLEY WATER DISTRICT	3601665	1S4W01K04S	1982		
		3601666	1N4W36F08S	1982		
		3601667	1S3W06A05S	1982		
		3601668	1S4W01E02S	1982		
		3601669	1N4W36H06S	1982		
		3601670	1N4W26A01S	1982		
		3601671	1N4W26A02S	1982		
		3601672	1N4W25B	1982		
		3601673	1N4W25C02S	1982		
		3601674	1N4W25G01S	1982		
		3601675	1N4W25A01S	1982		
		3601676	1S4W12B05S	1982		
		3601677	1S3W05A02S	1982		
		3601678	1S3W05B04S	1982		
		3601679	1S3W05N05S	1982		
		3601781	1S3W06K01S	1982		
		3601884	1N3W31C02S	1982		
		3601978	1S3W04N	1982		
			HODGDON, WARNER	3601979	1N4W14A	1976
			CAMPUS CRUSADE FOR CHRIST	3601979	1N4W14A	1987
			EAST VALLEY WATER DISTRICT	3602034	1S4W01Q	1982
				3602113	1N3W30N	1982
				3602274	1N3W30J	1982
				3602337	1N4W26A	1982
				3602338	1S3W04N	1982
				3602563	1S4W02Q	1982
				3602564	1S4W12B	1982
		3602799	1S2W07H01	1982		
		3602712	1N4W08N	1977		
ELLENA, JOHN B.	SAN BERNARDINO, CITY OF	3602727	1N5W15Q02S	1977		
FONTANA UNION WATER COMPANY 3600566	FONTANA UNION WATER COMPANY 3602727	3601728	1S3W30	1970		
FRINK RANCH RECORDATION NO 3601131	RAMIREZ BROTHERS REC. NO. 3601728	3602128	1S4W14A	1987		
GIFFORD PARK MUTUAL WATER CO.	SAN BERNARDINO, CITY OF	3602252	1S4W14B	1987		
		NF	1S3W04Q	1970		
HACIENDA TRAILER PARK	EAST SAN BDNO. COUNTY WATER DIST.	NF	1S3W04Q	1982		
	EAST VALLEY WATER DISTRICT					
HICKS, JOHN/LOUISE	REYNOLDS, BILL	3600981	1S2W21H01	1978		

CHANGE IN OWNERSHIP FROM BASE PERIOD

FORMER OWNER	PRESENT OWNER	RECORDATION NUMBER	STATE WELL NUMBER	YEAR CHANGE SHOWN IN VOLUME 1
HOBBS WELL PARTNERSHIP	REDLANDS COUNTRY CLUB	3600049	1S3W25M	1994
		3600049-	1S3W25M	1994
HOLIDAY ROCK CO.	REDLANDS TRAP/SKEET	3600628	1S3W15G	1974
HOMART DEVELOPMENT CO	SAN BERNARDINO, CITY OF	3600034	1S4W16H	1970
HOMART DEVELOPMENT CO	SAN BERNARDINO, CITY OF	3600035	1S4W15M1	1970
		3602285	1S4W15D5	1970
ICE PRODUCTS INC.	HOLMES ICE & COLD STORAGE CO., INC.	3600644	1S4W09B03S	1983
		3600645	1S4W09B01S	1983
INDUST. ACRES C/O CITRUS INVESTMENT	MENTONE CITRUS GROVES	3600139	1S2W18R01S	1975
		3602280	1S2W18Q	1975
INLAND FARMING CO.	RIEDMAN, FRED M.	3602079	1S3W03F	1974
	BARNO, JOHN	3602079	1S3W03F	1977
INTER CITY MUTUAL WATER CO.	SAN BERNARDINO, CITY OF	3601316	1S4W23N	1977
		3602521	1S4W23N4	1977
JACINTO, FRANK JR	F. A. R. WELL	3602020	1S2W20K	1973
JACINTO FARMING, INC	MCCLINTOCK, W.L. 1970-1972	3601280	1S3W29D	1970
	YAHIKU, PAUL 1973-	3601280	1S3W29D	1973
JOHANSSON, RUNE	BENNETT 1976-1978	3602060	1S4W24P	1976
	SO. SAN BERNARDINO CO. WATER DIST	3602060	1S4W24P	1979
	SAN BERNARDINO, CITY OF	3602060	1S4W24P	1990
LAND CAPITOL CORP & DONALD SOJKA	SOJKA, DONALD R.	3601173	1S3W32K	1975
LANGFORD RANCHES	CANYON RANCH	3600523	1S3W32G3	1973
	REDLANDS FARMING	3600525	1S3W17H01S	2006
LANKERSHIM MUT. WTR. CO.	EAST VALLEY WATE DISTRICT	0000076	1S3W06L	1990
	EAST VALLEY WATE DISTRICT	0000077	1S3W06F	1990
LARSEN, ERNEST R.	LARANNI GUNTER WELL	3600160	1S3W32G1	1974
LA TOURETTE	DANGERMOND, JACK	0000078	1S2W28M	2006
LEONARD, WILLIAM E.	SAN BERNARDINO INVESTORS	3602499	1S4W22A01	1979
	J. G. GOLFING ENTERPRISES, INC.	3602499	1S4W22A01	1981
LORD	DANGERMOND, JACK	0000079	1S2W28M	2006
LOMA LINDA, CITY OF	SAN BERNARDINO COUNTY	3601130	1S3W32D	2004
LONG ACRES MUTUAL WATER CO	STORKSON, WILLIAM F.	3600083	1N5W6	1970
L.P.R. RANCH	L.P.R. ICE COMPANY	3602525	1S3W13C	1971
		3600018	1S2W29	1976
LUGO WATER COMPANY	REDLANDS, CITY OF	3600510	1S3W21K01S	2001

CHANGE IN OWNERSHIP FROM BASE PERIOD

FORMER OWNER	PRESENT OWNER	RECORDATION NUMBER	STATE WELL NUMBER	YEAR CHANGE SHOWN IN VOLUME 1
LUGONIA WATER COMPANY	REDLANDS, CITY OF	3601585	1S3W23A03S	1987
	BEAR VALLEY MUTUAL WATER COMPANY	3601585	1S3W23A03S	1990
MARIGOLD FARMS COMPANY	BARTON DEVELOPMENT	3600418	1S4W19	1994
		3601748	1S3W18H01	1994
		3601748-	1S3W19A01	1994
MASCART WATER COMPANY	MAJESTIC MANAGEMENT	3601102	1S3W21E	2001
MEEKS & DALEY (1N3W31)	BASELINE LAUNDRY	NF	1N3W31	1973
MENTONE ACRES MUTUAL WELL CO.	REDLANDS, CITY OF	3600749	1S3W13	1983
		3600748	1S3W24A1	1999
MENTONE DOMESTIC WATER CO.	REDLANDS, CITY OF	3601308	1S2W19K1	1978
		3602653	1S2W19J	1978
		3602654	1S2W19J	1978
MEYER, ERNEST	EAST SAN BDNO. COUNTY WATER DIST.	3602174	1S4W02	1974
	MEYER, ERNEST	3602174	1S4W02	1975
	EAST SAN BDNO. COUNTY WATER DIST.	3602174	1S4W02	1980
	EAST VALLEY WATER DISTRICT	3602174	1S4W02	1982
MISSION MUTUAL WATER COMPANY	REDLANDS, CITY OF	3600756	1S3W19H	1987
	MARIGOLD FARMS COMPANY	3600757	1S3W19L	1987
MONTECITO MUTUAL WATER COMPANY	MT. VIEW CEMETERY OF SAN BERNARDINO	3600119	1S4W26F01	1995
MT. HARRISON MUTUAL WATER CO.	EAST VALLEY WATER DISTRICT	3600220	1S3W01H	1994
MOUNT VERNON WATER COMPANY	SAN BERNARDINO, CITY OF	3600320	1N5W22M	1997
MULLINS, JAMES C., JR., EXECUTOR	TILDEN, M. WILLIAM	3602074	1N3W34B02	1991
		3602075	1N3W34B01	1991
MUTUAL WELL CO. (OF HIGHLAND)	NORTH FORK WATER	3600765	1N3W33C01	1981
NAMIHAS, M.D. IVAN/SHIRLEY	SOUZA, JOHN	3601084	1S2W20K	1980
NICKERSON, E. D.	WARMINGTON, ROBT. P.	3600270	1S3W20P	1982
NORTH FORK WATER COMPANY	EAST SAN BDNO. COUNTY WATER DIST.	3600680	1S3W02	1982
	EAST VALLEY WATER DISTRICT	3600680	1S3W02	1982
	EAST SAN BDNO. COUNTY WATER DIST.	3601643	1S3W03Q	1982
	EAST VALLEY WATER DISTRICT	3601643	1S3W03Q	1982
NORTON AIR FORCE BASE	INLAND VALLEY DEVELOPMENT AGENCY	0000086	1S4W12B	1997
	0000086 BECOMES FILER	3600645	1S4W07D	1998
		0000087	1S4W12C	1997
	0000087 BECOMES FILER	3603647		1998
		0000088	1S4W12D	1997
		0000089	1S3W07A	1997

CHANGE IN OWNERSHIP FROM BASE PERIOD

FORMER OWNER	PRESENT OWNER	RECORDATION NUMBER	STATE WELL NUMBER	YEAR CHANGE SHOWN IN VOLUME 1
NORTON AIR FORCE BASE	0000089 BECOMES FILER	3603649	1S3W07A	1998
		0000090	1S3218C	1997
NORTON VILLAGE, LTD.	0000090 BECOMES FILER	3603650		1998
		3600925	1S4W01Q1	1973
NYE	EAST SAN BDNO. COUNTY WATER DIST.	3600925	1S4W01Q1	1982
		3600313	1S2W29N01S	2006
ORANGE ST. RANCH	DANGERMOND, JACK	3600241	1S3W03Q	1980
PAINE, ROBERT T. TRUSTEE	CRAM RANCH ASSOCIATES	3601641	1S2W30C01S	1996
PEYTON, A.L. OR IRENE A.	REDLANDS UNIFIED SCHOOL DISTRICT	3601093	1N4W24	1977
PEYTON, MRS. A.L.	SOMERS, R.	3600865	1N4W24	1978
RAMIREZ, J.J.	LA BONTE, JIM	3601171	1S3W20F	2004
RANCHERIA WATER CO. TOBIN	SAN BERNADINO COUNTY	3601929	1S4W06C04S	1987
RANCHO LADERA	RIALTO, CITY OF	3602188	1S2W29L	2002
REDLANDS ASSOCIATES	ESRI	3602529	1S2W09P2	1971
		3602530	1S2W09L2	1971
		3602531	1S2W09L3	1971
		3602531	1S2W09L3	1980
REDLANDS HEIGHTS WATER COMPANY	BLUE BANNER CO.	3600918	2S3W01E	1983
REES-REES RANCHES, INC.	REDLANDS, CITY OF	3600017	1S2W29	1976
		3600018	1S2W29	1976
RIALTO MUTUAL LAND AND WATER COMPANY	REDLANDS, CITY OF	3600019	1S3W23	1978
		3601085	1N4W31N	1973
RIVERSIDE, CITY OF 3601478	RIALTO, CITY OF	3602846	1S4W22A	1985
ROBERTS, DR. G.	J. G. GOLFING ENTERPRISES, INC. 3602846	NF	1N3W34Q	1977
ROZEMA CHICKEN RANCH	PATTERSON, ROY H.	NF	1S3W04R	1975
SAN BERNARDINO COUNTY SERVICE AREA 2	QUALITY FARMS	3601989	1S4W24R1	1970
		3602010	1S4W25H2	1970
		3602011	1S4W25B2	1970
		3602015	1S4W25B	1970
		3602016	1S4W25G	1970
		3602057	1S4W25C	1970
SAN BERNARDINO WATER UTILITIES	SAN BERNARDINO, CITY OF	3602058	1S4W25F	1970
		3601843	1N5W03H01S	1987
		3601844	1N5W03	1987
		3601845	1N4W30L	1987
SARATOGO DEVELOPMENT	LOMA LINDA, CITY OF	3600607	1N3W02L	2004
	EAST HIGHLAND RANCH			

CHANGE IN OWNERSHIP FROM BASE PERIOD

FORMER OWNER	PRESENT OWNER	RECORDATION NUMBER	STATE WELL NUMBER	YEAR CHANGE SHOWN IN VOLUME 1
SECHREST, RALPH F. SELEY WELL CO	RAMIREZ, J.J. EAST SAN BDNO. COUNTY WATER DIST. EAST VALLEY WATER DISTRICT	3600484 3600545 3600545	1S3W16 1N3W30 1N3W30	1978 1970 1982
SMITH, LEONA BERNICE	PAXTON, R. H.	3600468 3600378 3601069	1S3W30 1N3W27N02S 1N3W33M02S	1971 1987 1987
SO. SAN BERNARDINO COUNTY WATER DIST.	SAN BERNARDINO, CITY OF	3602122 3602123 3602124	1S4W23R03S 1S4W14J 1S4W14J	1990 1990 1990
SO. SAN BERNARDINO COUNTY WATER DIST.	SAN BERNARDINO, CITY OF	3602125 3602126	1S4W24F04S 1S4W24F	1990 1990
SOUTHERN CALIFORNIA EDISON	THERMO ECOTEK CORPORATION MOUNTAINVIEW POWER COMPANY THERMO ECOTEK CORPORATION MOUNTAINVIEW POWER COMPANY	3601014 3601014 3601015 3601015	1S3W18N 1S3W18N 1S3W18N 1S3W18N	1998 1999 1998 1999
SOUTHERN CALIFORNIA WATER COMPANY	EAST VALLEY WATER DISTRICT SAN BERNARDINO, CITY OF EAST VALLEY WATER DISTRICT	3600374 3600375 3600376 3600377 3601588 3601878 3601879 3601880 3601987 3602260 3602417 3602560	1N3W33M01S 1S3W05 1S3W05 1N3W27N08S 1N4W31H 1N4W29E01S 1N4W29 1N4W29F01S 1S3W04G 1S3W05D06 1S3W05D 1S3W04G	1987 1987 1987 1987 1987 1987 1987 1987 1987 1987 1987 1987
STANLEY BROWN CO.	LEWIS DEVELOPMENT CO. CHRISTENSEN, JACK. O. AMERICAN GENERAL LIFE INS. CO. GENERAL AMERICAN LIFE INS. CO.	3601352 3601352 3601352 3601352	1S3W19N 1S3W19N 1S3W19N 1S3W19N	1980 1981 1987 1988
STOWE WATER COMPANY STUCKER RANCH SUNNYSIDE MUTUAL WATER COMPANY	RAMIREZ, J. J. BEELER, RAYMOND A. EAST SAN BDNO. COUNTY WATER DIST. EAST VALLEY WATER DISTRICT	3601046 3600451 3601582 3601582	1S3W21A 1S3W15 1S4W02R 1S4W02R	2000 1970 1975 1982
TRI CITY BASELINE	TRI CITY CONCRETE	3600935	1N4W31N	1973

CHANGE IN OWNERSHIP FROM BASE PERIOD

FORMER OWNER	PRESENT OWNER	RECORDATION NUMBER	STATE WELL NUMBER	YEAR CHANGE SHOWN IN VOLUME 1
TRI CITY ROCK	TRI CITY CONCRETE	3601420	1S3W09E	1970
	LIVINGSTON-GRAHAM	3601420	1S3W09E	1980
	C. L. PHARRIS SAND & GRAVEL	3601420	1S3W09E	1992
	SUNWEST	3601420	1S3W09E	1997
	C. L. PHARRIS SAND & GRAVEL	3601420	1S3W09E	1998
	CEMEX CONSTRUCTION MATERIALS, INC.	3601420	1S3W09E	2000
TRIPLE FALLS MUT. WTR. CO.	YUCAIPA VALLEY COUNTY WATER DISTRICT	3602657	1S1W20D	1975
	YUCAIPA VALLEY WATER DISTRICT	3602657	1S1W20D	1987
	YUCAIPA VALLEY COUNTY WATER DISTRICT	3602658	1S1W20D	1975
	YUCAIPA VALLEY WATER DISTRICT	3602658	1S1W20D	1987
TRIPLE FALLS MUT. WTR. CO.	YUCAIPA VALLEY COUNTY WATER DISTRICT	3602659	1S1W19G	1975
	YUCAIPA VALLEY WATER DISTRICT	3602659	1S1W19G	1987
UNIVERSITY OF REDLANDS	KARAHALOIS	NF	1S2W17	1975
VALDEPENA ACRES	CARTER, DR. JAMES E.	3602241	1S3W20F03	1997
VALLE VISTA RANCH CO.	LOMA LINDA, CITY OF	3601130	1S3W32D	1973
VAN CAMP, GILBERT C.	CALLISON, ROY A. 1977-1978	3600218	1N4W24	1977
	LANGSTON-NEWBY DEVELOPMENT CO. 1979-	3600218	1N4W24	1979
VAN LEUVEN NURSING HOME	MT. VIEW CHILD CARE CENTER	NF	1S4W24J	1978
VAN LEUVEN, ED	VICTORIA SEVENTH DAY ADVENTIST	NF	1S4W24J	1978
VAN LOON MUTUAL WATER COMPANY	SAN BERNARDINO, CITY OF	3602066	1S4W02B	1990
WEST HIGHLAND WELL COMPANY	EAST SAN BDNO. COUNTY WATER DIST.	3600221	1N3W30	1970
	EAST VALLEY WATER DISTRICT	3600221	1N3W30	1982
WEST TWIN CREEK WATER COMPANY	HODGDON, WARNER	NF	1N4W14C	1976
	CAMPUS CRUSADE FOR CHRIST	NF	1N4W14C	1987
YORK	SAN MANUEL INDIAN RESERVATION	0000160	1N3W19R	1999
		0000161	1N3W19R	1999
		0000162	1N3W19R	1999

Historic Footnotes to Western San Bernardino Watermaster
Volume 1 - Verified Extraction by Non-Plaintiffs who have filed with SWRCB

Recordation
Number

3600005 Redlands, City of - formerly East Lugonia Mutual Water Co.
3600006 Redlands, City of - formerly East Lugonia Mutual Water Co.
3600017 Selby, Dr. & Mrs. Arthur - formerly Ree Ree Ranches, Inc.
3600018 Selby, Dr. & Mrs. Arthur - formerly Ree Ree Ranches, Inc.
3600019 Redlands, City of - formerly Rees Rees Ranches, Inc.
3600023 Bear Valley Mutual Water Company - Well renovated in 1998
3600026 East Valley Water District - formerly formerly Bear Valley Mutual Water company, formerly East San Bernardino County Water District
3600027 Bear Valley Mutual Water Company - Commencing in 1974 includes gross Santa Ana River Diversions - See Table No. 6 for verified diversions
3600028 Bear Valley Mutual Water Company - Commencing in 1974 includes gross Santa Ana River Diversions - See Table No. 6 for verified diversions
3600034 San Bernardino, City of - former Homart Development Co.
3600035 San Bernardino, City of - formerly Homart Development Co.
3600038 Redlands, City of - formerly East Lugonia Mutual Water Co.
3600049 Redland Country Club - formerly Hobs Well Partnership
3600049- Redland Country Club - formerly Hobs Well Partnership
3600054 Redlands, City of - formerly Bryn Mawr Mutual Water Company (nc in 2003)
3600055 Redlands, City of - formerly Bryn Mawr Mutual Water Company (nc in 2003)
3600058 East Valley Water District - formerly East San Bernardino County Water District
3600083 Storkson, William F. - formerly Long Acres Mutual Water Co.
3600085 Redlands, City of - formerly Colton Avenue Water Co.
3600119 Mt. View Cemetary of San Bernardino - formerly Montecito Mutual Water Company
3600139 Mentone Citrus Groves - formerly Indust. Acres c/o Citrust Investment
3600160 Laranni Gunter Well - formerly Larsen, Ernest G.
3600174 San Bernardino Valley MWD - well drilled 1990
3600183 East Valley Water District - formerly East San Bernardino County Water District
3600218 Langston-Newby Developing Company - formerly Van Camp, Gilbert C., formerly Callison, Roy A.
3600220 East Valley Water District - formerly Mt. Harrison Mutual Water Company
3600221 East Valley Water District - formerly West Highland Well Company, formerly East San Bernardino Valley County Water District
3600240 Hinckley, Horace P. - Formerly East Colton Avenue Water Company
3600241 Cram Ranch Associates - formerly Orange Street Ranch
3600269 East Valley Water District - formerly East San Bernardino County Water District
3600270 Warmington, Robert P. - formerly Nickerson, E.D.
3600275 East Valley Water District - formerly Anderson Mutual Well Company Inc., formerly East San Bernardino Valley County Water District
3600312 West San Bernardino County Water District - includes gross Lytle Creek diversions--see table no. 4 for verified diversions from Lytle Creek
3600320 San Bernardino, City of - includes gross Lytle Creek diversions--see tbl 4 for verified diversions from Lytle Creek - formerly Mt. Vernon Water Co.
3600374 East Valley Water District - formerly Southern California Water Company
3600375 East Valley Water District - formerly Southern California Water Company
3600376 East Valley Water District - formerly Southern California Water Company
3600377 East Valley Water District - formerly Southern California Water Company
3600378 East Valley Water District - formerly Southern California Water Company
3600418 Barton Development - formerly Marigold Farms Company
3600444 East Valley Water District - formerly East San Bernardino County Water District
3600449 Bell, Eugene H. - formerly Citrus Proerty Management Company
3600451 Trojan Groves - formerly Stucker Ranch, formerly Beeler, Raymond A.
3600466 East Valley Water District - formerly Baseline & Lapraiz Well, formerly East San Bernardino Valley County Water District
3600468 Paxton, R.H. - formerly Smith, Leona Bernice - now San Bernardino County
3600484 Ramirez, J.J. - formerly Sechrest, Ralph F.
3600510 Redlands, City of - formerly Lugo Water Company
3600523 Canyon Ranch - formerly Langford Ranches
3600527 Ramirez, J.J. - formerly Cook Orchards Co., formerly Eadington Fruit co. Cook Ranch
3600545 East Valley Water District - formerly Seley Well Company, formerly East San Bernardino Valley County Water District

Historic Footnotes to Western San Bernardino Watermaster
Volume 1 - Verified Extraction by Non-Plaintiffs who have filed with SWRCB

Recordation

Number

3600591 Fontana Union Water Company - includes gross Lytle Creek diversions--see Table no. 4 for verified diversions from Lytle Creek

3600598 East Highlands Ranch Inc. - formerly East Highlands Orange Company, formerly Saratoga Development Company

3600599 Sunrise Ranch Part c/o Life Development - formerly East Highlands Orange Co.

3600600 Sunrise Ranch Part c/o Life Development - formerly East Highlands Orange Co.

3600601 Sunrise Ranch Part c/o Life Development - formerly East Highlands Orange Co.

3600602 Sunrise Ranch Part c/o Life Development - formerly East Highlands Orange Co.

3600603 Sunrise Ranch Part c/o Life Development - formerly East Highlands Orange Co.

3600604 East Highlands Ranch Inc. - formerly East Highlands Orange Company, formerly Saratoga Development Company

3600605 East Highlands Ranch Inc. - formerly East Highlands Orange Company, formerly Saratoga Development Company

3600606 East Highlands Ranch Inc. - formerly East Highlands Orange Company, formerly Saratoga Development Company

3600607 East Highlands Ranch Inc. - formerly East Highlands Orange Company, formerly Saratoga Development Company

3600607- East Highlands Ranch Inc. - formerly East Highlands Orange Company, formerly Saratoga Development Company

3600628 Redlands Trap/Skeet - formerly Holiday Rock Co.

3600643 East Valley Water District - formerly Cameron Rancho Mutual Water Company, well filled and capped in 1969, formerly East San Bernardino Valley County Water District

3600644 Holmes Ice and Cold Storage Co., Inc. - formerly Ice Products, Inc.

3600645 Holmes Ice and Cold Storage Co., Inc. - formerly Ice Products, Inc.

3600680 East Valley Water District - formerly North Fork Water Company, formerly East San Bernardino Valley County Water District

3600681 North Fork Water Company - 1996 verified amount corrected during 1998 verification

3600723 San Bernardino, City of - see also Southern California Edison Company 3690723

3600739 San Bernardino, City of - includes gross Lytle Creek diversions--see tbl 4 for verified diversions from Lytle Creek

3600748 Redlands, City of - well rehabilitated 1994, formerly Mentone Acres Mutual Water Company

3600749 Redlands, City of - formerly Mentone Acres Mutual Water Company

3600756 Redlands, City of - formerly Mission Mutual Water Co.

3600757 Marigold Farms - formerly Mission Mutual Water Co., formerly Redlands, City of

3600765 North Fork Water Company - formerly Mutual Well Company (of Highland)

3600855 East Valley Water District - formerly East San Bernardino County Water District

3600864 East Valley Water District - formerly East San Bernardino County Water District

3600865 La Bonte, Jim - formerly Peyton, Mrs. A.L.

3600918 Redlands, City of - formerly Redland Heights Water Co.

3600925 East Valley Water District - formerly Norton Village LTD., formerly East San Bernardino Valley County Water District

3600926 East Valley Water District - formerly State of California Patton Hospital, formerly East San Bernardino Valley County Water District

3600927 East Valley Water District - formerly State of California Patton Hospital, formerly City of San Bernardino, ESBCWD includes 3690927 production

3600928 East Valley Water District - formerly State of California Patton Hospital, formerly East San Bernardino Valley County Water District

3600930 East Valley Water District - formerly State of California Patton Hospital, formerly East San Bernardino Valley County Water District

3600935 Tri City Concrete - formerly Tri City Baseline

3600970 East Valley Water District - formerly East San Bernardino County Water District

3600971 East Valley Water District - formerly East San Bernardino County Water District

3600981 Reynolds, Bill - formerly Hicks, John/Louise

3601014 Mountain View Power Company - formerly Southern California Edison, formerly Thermo Ecotek Corp.

3601015 Mountain View Power Company - formerly Southern California Edison, 1997 amount corrected during 1998 verification, formerly Thermo Ecotek Corp.

3601046 Ramirez, J.J. - formerly Stowe Water Co.

3601046- Ramirez, J.J. - formerly Stowe Water Co.

3601069 East Valley Water District - formerly Southern California Water Company

3601084 Souza, John - formerly Namihas, M.D., Ivan/Shirley

3601085 Rialto, City of - formerly Rialto Mutual Land and Water Co.

3601093 Somers, R. - formerly Peyton, A.L. or Irene A.

3601102 Majestic Management - formerly Mascart Water Co.

3601130 San Bernardino County Flood Control (NC 2004) - formally Loma Linda, City of - formerly Valle Vista Ranch Co.

3601131 Frink Ranch - now Ramirez Brothers Recordation no. 3601728

3601171 San Bernardino County (nc 2004) - formally Ramirez, J.J. - formerly Calagonia Groves; formerly Crim, W. Roscoe

Historic Footnotes to Western San Bernardino Watermaster
Volume 1 - Verified Extraction by Non-Plaintiffs who have filed with SWRCB

Recordation

Number

3601172 K. Inv./Trutanic/Y Un Well - formerly Carl's Ranch, formerly Atello Ranch, formerly Crim Well, formerly Hunter/Crim/Zarubica
3601173 Sojka, Donald R. - formerly Land Capitol Corp & Donald Sojka
3601184 East Valley Water District - formerly Corwin Well Company, formerly East San Bernardino Valley County Water District
3601280 Yahiku, Paul - formerly Jacinto Farming Inc.
3601302 Redlands, City of - commencing 1974 includes gross Mill Creek diversions--see Table no. 5 for verified diversions
3601308 Redlands, City of - formerly Mentone Domestic Water Company, Inc.
3601316 San Bernardino, City of - formerly Inter City Mutual Water Co.
3601352 General American Life Insurance Company - after 1968 includes water pumped by city of Redlands from this well - formerly Stanley Brown Co.- formerly Christensen, Jack O.
3601384 Loma Linda, City of - formerly Court St. Water Co.
3601388 Loma Linda, City of - formerly Court St. Water Co.
3601420 Cemex Construction Materials Inc., formerly Tri City Rock, Tri City Concrete, Livingston-Graham, Pharris Sand and Gravel, Southwest Materials
3601498 Muscoy Mutual Water Company no. 1 - well renovated 1979
3601582 East Valley Water District - formerly Sunnyside Mutual Water Company, formerly East San Bernardino Valley County Water District
3601584 East Valley Water District - formerly East San Bernardino County Water District
3601585 Bear Valley Mutual Water Company - formerly Lugonia Water Company, formerly City of Redlands
3601586 Redlands, City of - formerly Bear Valley Mutual Water Company
3601588 San Bernardino, City of - formerly Southern California Water Co.
3601628 Cogbill, Clinton L. - formerly Frances L. Cram
3601632 Deer Park LLC (NC 2004) - formally Max Cardey/Clock Canyon
3601636 Redlands, City of - production included in amount reported by Stanley Brown Co., recordation no. 3601352 subsequeunt to 1968
3601639 East Valley Water District - formerly East Highlands Ranch, East Highlands Orange Company, Saratoga Development
3601640 Sunrise Ranch Part c/o Life Development - formerly east Highlands Orange Co.
3601641 Redlands Unified School District - fomerly Paine, Robert T., trustee
3601643 East Valley Water District - formerly North Fork Water Company, formerly East San Bernardino Valley County Water District
3601645 Hinckley, Horace P. - Formerly East Colton Avenue Water Company
3601649 Ramirez, Carlos - formerly E.R. Dunlop, formerly Hoover Well
3601649- Ramirez, Carlos - formerly E.R. Dunlop, formerly Hoover Well
3601653 East Valley Water District - formerly East San Bernardino County Water District
3601654 East Valley Water District - formerly East San Bernardino County Water District
3601655 East Valley Water District - formerly East San Bernardino County Water District
3601656 East Valley Water District - formerly East San Bernardino County Water District
3601657 East Valley Water District - formerly East San Bernardino County Water District
3601658 East Valley Water District - formerly East San Bernardino County Water District
3601659 East Valley Water District - formerly East San Bernardino County Water District
3601660 East Valley Water District - formerly East San Bernardino County Water District
3601661 East Valley Water District - formerly East San Bernardino County Water District
3601662 East Valley Water District - formerly East San Bernardino County Water District
3601663 East Valley Water District - formerly East San Bernardino County Water District
3601664 East Valley Water District - formerly East San Bernardino County Water District
3601665 East Valley Water District - formerly East San Bernardino County Water District
3601666 East Valley Water District - formerly East San Bernardino County Water District
3601667 East Valley Water District - formerly East San Bernardino County Water District
3601668 East Valley Water District - formerly East San Bernardino County Water District
3601669 East Valley Water District - formerly East San Bernardino County Water District
3601670 East Valley Water District - formerly East San Bernardino County Water District
3601671 East Valley Water District - formerly East San Bernardino County Water District
3601672 East Valley Water District - formerly East San Bernardino County Water District
3601673 East Valley Water District - formerly East San Bernardino County Water District
3601674 East Valley Water District - formerly East San Bernardino County Water District
3601675 East Valley Water District - formerly East San Bernardino County Water District

Historic Footnotes to Western San Bernardino Watermaster
Volume 1 - Verified Extraction by Non-Plaintiffs who have filed with SWRCB

Recordation

Number

3601676 East Valley Water District - formerly East San Bernardino County Water District

3601677 East Valley Water District - formerly East San Bernardino County Water District

3601678 East Valley Water District - well destroyed prior to base period, formerly East San Bernardino County Water District

3601679 East Valley Water District - formerly East San Bernardino County Water District

3601718 Rialto, City of - includes gross Lytle Creek diversions--see table no. 4 for verified diversions from Lytle Creek

3601728 Ramirez Brothers - formerly Frink Ranch recordation no. 3601131

3601748 Barton Development - formerly Marigold Farms Company

3601748- Barton Development - formerly Marigold Farms Company

3601781 East Valley Water District - formerly East San Bernardino County Water District

3601810 Campus Crusade for Christ - formerly Del Rosa Mutual Water Company. Formerly Warner Hodgdon, then Arrowhead Water and Power

3601811 Campus Crusade for Christ - formerly Del Rosa Mutual Water Company. Formerly Warner Hodgdon, then Arrowhead Water and Power

3601839 McCalla, Robert - formerly Duda, Walter and Betty

3601843 San Bernardino, City of - formerly San Bernardino Water Utilities Cor

3601844 San Bernardino, City of - formerly San Bernardino Water Utilities Cor

3601845 San Bernardino, City of - formerly San Bernardino Water Utilities Cor

3601878 San Bernardino, City of - formerly Southern California Water Co.

3601879 San Bernardino, City of - formerly Southern California Water Co.

3601880 San Bernardino, City of - formerly Southern California Water Co.

3601884 East Valley Water District - formerly East San Bernardino County Water District

3601929 Rialto, City of - formerly Rancieria Water Co. Tobin, well rehabilitated 1985

3601969 Sunrise Ranch Part c/o Life Development - formerly east Highlands Orange Co.

3601978 East Valley Water District - formerly East San Bernardino County Water District

3601979 Campus Crusade for Christ - formerly East Valley Water District, formerly Warner Hodgdon, then Arrowhead Water and Power

3601979 Arrowhead Water and Power(nc 2003) - formerly Campus Crusade for Christ

3601987 East Valley Water District - formerly Southern California Water Company

3601989 Loma Linda, City of - formerly San Bernardino County Service Area No. 2

3602010 Loma Linda, City of - formerly San Bernardino County Service Area No. 2

3602011 Loma Linda, City of - formerly San Bernardino County Service Area No. 2

3602015 Loma Linda, City of - formerly San Bernardino County Service Area No. 2

3602016 Loma Linda, City of - formerly San Bernardino County Service Area No. 2

3602020 F.A.R. Well - formerly Jacinto, Frank Jr.

3602034 East Valley Water District - formerly East San Bernardino County Water District

3602057 Loma Linda, City of - formerly San Bernardino County Service Area no. 2

3602058 Loma Linda, City of - formerly San Bernardino County Service Area no. 2

3602060 San Bernardino, City of - formerly Johansson, Rune, formerly Bennett, formerly South San Bernardino County Water District

3602065 Redlands, City of - formerly Beverly Associates recordation no. 3602732

3602066 San Bernardino, City of - formerly Van Loon Mutual Water Co.

3602067 San Bernardino, City of - formerly Van Loon Mutual Water Co.

3602074 Tilden, M. William - formerly Mullins, James C., Jr., executor

3602075 Tilden, M. William - formerly Mullins, James C., Jr., executor

3602079 Barno, John - formerly Inland Farming

3602106 Redlands, City of - formerly Church Street Mutual Well Co.

3602113 East Valley Water District - formerly East San Bernardino County Water District

3602122 San Bernardino, City of - formerly South San Bernardino County Water District

3602123 San Bernardino, City of - formerly South San Bernardino County Water District

3602124 San Bernardino, City of - formerly South San Bernardino County Water District

3602125 San Bernardino, City of - formerly South San Bernardino County Water District

3602126 San Bernardino, City of - formerly South San Bernardino County Water District

3602127 Golden Bear Forest Products - formerly Big Bear Timber Company

3602128 San Bernardino, City of - formerly Gifford Park Mutual Water Co.

Historic Footnotes to Western San Bernardino Watermaster
Volume 1 - Verified Extraction by Non-Plaintiffs who have filed with SWRCB

Recordation

Number

3602174 East Valley Water District - formerly Meyer, Ernest, formerly East San Bernardino County Water District; includes 3692174 production
3602188 ESRI - formerly Rancho Ladera
3602241 Carter, James E. M.D. - formerly Valepena Acres
3602252 San Bernardino, City of - formerly Gifford Park Mutual Water Co.
3602260 East Valley Water District - formerly Southern California Water Company
3602274 East Valley Water District - formerly East San Bernardino County Water District
3602280 Mentone Citrus Groves - formerly Indust. Acres c/o Citrust Investment
3602285 San Bernardino, City of - former Homart Development Co.
3602337 East Valley Water District - formerly East San Bernardino County Water District
3602338 East Valley Water District - formerly East San Bernardino County Water District
3602346 Redlands, City of - formerly Colton Avenue Water Co.
3602370 East Valley Water District - formerly Del Rosa Mutual Water Company, formerly East San Bernardino County Water District
3602417 East Valley Water District - formerly Southern California Water Company
3602474 East Highlands Ranch Inc. - formerly East Highlands Orange Company, formerly Saratoga Development Company
3602498 Colton, City of - well drilled in 1972
3602499 J.G. Golfing Enterprises., Inc. - formerly Leonard, William E., formerly San Bernardino Investors
3602521 San Bernardino, City of - formerly Inter City Mutual Water Co. Non-filed no. 72 prior to 1972
3602525 L.P.R. Ice Company - formerly L.P.R.Ranch non-filed no. 80 prior to 1972
3602529 Blue Goose Growers Inc. - formerly Redlands Associates non-filer # 100 prior to 1972
3602530 Blue Goose Growers Inc. - formerly Redlands Associates non-filer # 101 prior to 1972
3602531 Blue Banner Company - formerly Redlands Associates non-filer # 102 prior to 1972
3602549 Pharohs Lost Kingdom - prior to 1973 see non-filed extractions table no. 2 Daniels, Don - formerly Daniels and Best Ranch
3602550 Daniels and Best Ranch - prior to 1973, see non-filed extractions Table #2 under Harold Daniels
3602560 East Valley Water District - formerly Southern California Water Company; well drilled 1973 extractions; verified during 1974 verification
3602563 East Valley Water District - well drilled 1972 extractions verified during 1974 verification; formerly E.S.B.C.W.D.
3602564 East Valley Water District - formerly East San Bernardino County Water District
3602571 East Valley Water District - formerly Cliffside Ranch; prior to 1974 see non-filed extractions table N. 2 Cliffside Ranch; formerly E.S.B.C.W.D.
3602574 Victoria Farms Mutual Water Company - well drilled 1972 State Well number corrected during 1983 verification
3602596 Loma Linda, City of -well drilled 1974
3602653 Redlands, City of - formerly Menton Domestic Water Company, Inc., prior to 1975 see non-filed extractions table no. 2
3602654 Redlands, City of - formerly Menton Domestic Water Company, Inc., prior to 1975 see non-filed extractions table no. 2
3602657 Yucaipa Valley Water District - formerly Y.V.C.W.D., formerly Triple Falls Mut. Wtr. Co. non-filed no. 136 prior to 1975
3602658 Yucaipa Valley Water District - formerly Y.V.C.W.D., formerly Triple Falls Mut. Wtr. Co. non-filed no. 135 prior to 1975
3602659 Yucaipa Valley Water District - formerly Y.V.C.W.D., formerly Triple Falls Mut. Wtr. Co. non-filed no. 134 prior to 1975
3602664 Storkson, William F. - original verification done during the 1975 verification
3602712 San Bernardino, City of - formerly Ellena, John B.; prior to 1977 see non-filed extractions table no. 2 Ellena, John B.
3602727 Fontana Union Water Company - formerly Fontana Union Water Company Recordation no. 3600566; well renovated 1977
3602759 Loma Linda, City of -well drilled 1979
3602760 Loma Linda, City of -well drilled 1980
3602766 West San Bernardino County Water District - well drilled 1979
3602781 Loma Linda University - well drilled 1980
3602791 Redlands, City of - well drilled 1980
3602792 Redlands, City of - well drilled 1981
3602793 Colton, City of - well drilled in 1981
3602799 East Valley Water District - well drilled 1981; formerly East San Bernardino County Water District
3602821 San Bernardino, City of - well drilled 1983, extractions verified during the 1986 verification
3602844 San Bernardino, City of - well drilled 1985, extractions verified during the 1986 verification
3602846 J.G. Golfing Enterprises., Inc. - formerly City of Riverside recordation no. 3601478
3602848 Rialto, City of - well drilled 1985
3602855 Loma Linda University - well drilled 1986

Historic Footnotes to Western San Bernardino Watermaster
Volume 1 - Verified Extraction by Non-Plaintiffs who have filed with SWRCB

Recordation

Number

3602895 Redlands, City of - well drilled 1986

3602896 Redlands, City of - well drilled 1986

3602897 West San Bernardino County Water District - well drilled 1987

3602917 Brookside Plaza - Well drilled in 1988

3603027 San Bernardino, City of - well drilled 1989

3603030 Rialto, City of - well drilled 1986, extractions commenced 1989

3603045 Redlands, City of - well drilled 1989

3603054 West San Bernardino County Water District - well drilled 1988

3603055 West San Bernardino County Water District - well drilled 1988

3603057 Loma Linda, City of - well drilled 1988

3603058 Loma Linda, City of - well drilled 1988

3603116 San Bernardino Valley MWD - well drilled 1989, formerly Big Bear Municipal Water District

3603141 San Bernardino Valley MWD - well drilled 1990

3603206 San Bernardino, City of - well drilled 1991

3603207 San Bernardino, City of - well drilled 1991

3603208 San Bernardino, City of - well drilled 1991

3603247 East Valley Water District - well drilled 1991

3603262 Holliday Trucking - well drilled 1991

3603471 San Bernardino, City of - well drilled 1992. extractions verified during 1993 verification

3603472 San Bernardino, City of - well drilled 1992. extractions verified during 1993 verification

3603523 Loma Linda, City of - well drilled 1992

3603538 Rialto, City of - well drilled 1993

3603539 Yucaipa Valley Water District - well drilled 1993

3603554 Barton Delvelopment - Well 3601748- refilled under 3603554 in 1993

3603579 San Bernardino, City of - well drilled 1994

3603580 San Bernardino, City of - well drilled 1994

3603581 San Bernardino, City of - well drilled 1994

3603582 San Bernardino, City of - well drilled 1994

3603583 East Valley Water District - well drilled 1994

3603646 Inland Valley Development Agency - formerly Norton Air Force Base; Inland Valley Development Agency non-filed 0000086 prior to 1997

3603647 Inland Valley Development Agency - formerly Norton Air Force Base; Inland Valley Development Agency non-filed 0000087 prior to 1997

3603648 Inland Valley Development Agency - formerly Norton Air Force Base; Inland Valley Development Agency non-filed 0000089 prior to 1997

3603649 Inland Valley Development Agency - formerly Norton Air Force Base; Inland Valley Development Agency non-filed 0000090 prior to 1997

3603650 Inland Valley Development Agency - Well drilled 1997

3603653 Cemex Construction Materials Inc., well drilled in 1987, formerly Pharris Sand and Gravel, Southwest Materials

3603655 Redlands, City of - well drilled 1996

3603656 Redlands, City of - well drilled 1996

3603688 San Bernardino, City of - well first used 1998

3603689 San Bernardino, City of - well first used 1998

3603690 San Bernardino, City of - well first used 1998

3603691 San Bernardino, City of - well first used 1998

3603692 San Bernardino, City of - well first used 1998

3603693 San Bernardino, City of - well first used 1998

3603694 San Bernardino, City of - well first used 1998

3603695 Cal Mat Company - Extractions first verified in 1999

3603696 Cal Mat Company - Extractions first verified in 1999

3603697 Cal Mat Company - Extractions first verified in 1999

3603719 Loma Linda, City of - extractions first verified 1999

3603720 Loma Linda, City of - extractions first verified 2000

3603721 Loma Linda, City of - extractions first verified 2000

Historic Footnotes to Western San Bernardino Watermaster

Volume 1 - Verified Extraction by Non-Plaintiffs who have filed with SWRCB

Recordation
Number

3690723 Southern California Edison Company - see also San Bernardino, City of 3600723

Historic Footnotes to Western San Bernardino Watermaster

Volume 1 - Verified Extraction by Non-Plaintiffs who have not filed with SWRCB

Non Filer

Number

1 San Bernardino County - formerly Aerospace
 17 Cliffside Ranch - commencing with 1978, filed by EVWD under recordation number 3602571 in Table 1
 19 San Bernardino County - formerly County Hospital
 22 Daniels Harold - commencing in 1973, filed by Daniels and Best Ranch under recordation number 3602550 in Table 1
 27 Texaco Gas Stations - formerly Douglas Gas Station
 28 Saratoga Development Company - formerly East Highlands Orange Company then to East Highlands Ranch
 29 East Highland Orange Company - commencing in 1980, filed by East Highlands Ranch Inc under recordation number 3602474 in Table 1
 53 Quality Farms - formerly Rozema Chicken Ranch
 54 Ellena, John B. - commencing in 1977, filed by the City of San Bernardino under recordation number 3602712, then transferred to CSUSB
 59 East Valley Water District - was Hacienda Trailer Park
 72 Inter City Mutual Water Company - commencing in 1997, filed by the City of San Bernardino under recordation number 3602521 in Table 1
 76 East Valley Water District - was Lankershim Mutual Water Company
 80 L.P.R. Ranch - commencing in 1972, filed L.P.R. Ice Company under recordation number 3602525 in Table 1
 82 Baseline Laundry - formally Meeks and Daley
 83 Mentone Domestic Water Company - commencing in 1978, filed by the City of Redlands under recordation number 3602653 in Table 1
 86 Inland Valley Development Agency, see Table 1 commencing 1997
 87 Inland Valley Development Agency, see Table 1 commencing 1997
 88 Inland Valley Development Agency, formerly Norton Air Force Base
 89 Inland Valley Development Agency, see Table 1 commencing 1997
 90 Inland Valley Development Agency, see Table 1 commencing 1997
 91 Inland Valley Development Agency, formerly Norton Air Force Base
 92 Inland Valley Development Agency, formerly Norton Air Force Base
 93 Inland Valley Development Agency, formerly Norton Air Force Base
 94 Inland Valley Development Agency, formerly Norton Air Force Base
 97 Pierson - Well destroyed
 100 Redlands Associates - commencing in 1972, filed by Blue Goose Growers Inc. under recordation number 3602529 in Table 1
 101 Redlands Associates - commencing in 1972, filed by Blue Goose Growers Inc. under recordation number 3602530 in Table 2
 102 Redlands Associates - commencing in 1980, filed by Blue Goose Growers Inc. under recordation number 3602531 in Table 3
 103 Redlands, City of - commencing in 1974, see Table #5, Mill Creek verification of extractions, Mill Creek Ranger Station terminated May 1979
 104 Redlands Water Company - commencing in 1974, see Table #6, Santa Ana River verification of Extractions
 122 Seley - original verification done during the 1993 verification
 126 Smith Meat Packing Plant - well destroyed
 127 Stanley, Silas - 1982 verified amount corrected during 1983 verification
 134 Triple Falls Mutual Water Company - commencing in 1975, file by Yucaipa Valley Water District under recordation number 3602659 in Table 1
 135 Triple Falls Mutual Water Company - commencing in 1975, file by Yucaipa Valley Water District under recordation number 3602658 in Table 1
 136 Triple Falls Mutual Water Company - commencing in 1975, file by Yucaipa Valley Water District under recordation number 3602657 in Table 1
 139 University of Redlands - Formerly Karahalois
 144 Victoria Seventh Day Adventist - formerly Ed Vanleuven
 145 Mt. View Child Care Center - formerly Vanleuven Nursing Home
 155 Arrowhead Power and Water - Formerly Campus Crusade for Christ, West Twin Creek Water Company, Warner Hodgdon
 160 San Manuel Indian Reservation - formerly York
 161 San Manuel Indian Reservation - formerly York
 162 San Manuel Indian Reservation - formerly York
 163 Patterson, Roy H. - formerly Dr. G. Roberts

Historic Footnotes to Western San Bernardino Watermaster

Volume 1 - Verified Extraction by Non-Plaintiffs who have not filed with SWRCB

Non Filer

Number

- 175 Daniels Don - commencing in 1973, filed by Daniels and Best Ranch under recordation number 3602549 in Table 1
- 176 Mentone Domestic Water Company - commencing in 1975, filed by the City of Redlands under recordation number 3602654 in Table 2
- 177 San Bernardino County - original verification done during the 1973 verification
- 178 Kuhn, Richard J - well drilled in 1976

TABLE NO. 1

EXTRACTIONS BY OWNERS (NON-PLAINTIFFS) WHICH
HAVE RECORDATION FILINGS WITH THE STATE
WATER RESOURCES CONTROL BOARD

**WESTERN - SAN BERNARDINO WATERMASTER
TABLE 1 - SAN BERNARDINO BASIN AREA
VERIFIED EXTRACTIONS - FILED**

RECRDTN NUMBER	STATE WELL NUMBER	WELL TYPE	LOCAL DESIGNATION	-----BASE YEARS-----						-----CALENDAR YEAR EXTRACTIONS-----					
				1959	1960	1961	1962	1963	AVG	2001	2002	2003	2004	2005	AVG
7TH AVE WELL															
3601121	01S/02W-31F	W	1	230	342	514	161	271	304	0	0	0	0	0	0
TOTALS FOR 7TH AVE WELL				230	342	514	161	271	304	0	0	0	0	0	0
ALLISON FARMS															
3600418	01S/03W-19G	W	LUGONIA	182	173	116	66	57	119	814	863	428	596	507	642
TOTALS FOR ALLISON FARMS				182	173	116	66	57	119	814	863	428	596	507	642
ARMSTRONG, DOUGLAS															
3600076	01S/03W-17G	W	2	286	342				126	0	0	0	0	0	0
TOTALS FOR ARMSTRONG, DOUGLAS				286	342				126	0	0	0	0	0	0
ARROWHEAD COUNTRY CLUB															
3601925	01N/04W-23E	W	1	600	607	650	650	650	631	436	487	485	493	415	463
TOTALS FOR ARROWHEAD COUNTRY CLUB				600	607	650	650	650	631	436	487	485	493	415	463
ARROWHEAD WATER & POWER															
3601811	01N/04W-14A	D	EAST TWIN	400	300	302	272	211	297	100	100	100	100	100	100
3601979	01N/04W-14A	D	EAST TWIN	146	146	146	146	146	146	0	0	0	0	0	0
TOTALS FOR ARROWHEAD WATER & POWER				546	446	448	418	357	443	100	100	100	100	100	100
ARROYO VERDE MUTUAL WATER COMPANY															
3602068	01S/04W-01A02S	W		166	186	162	168	141	165	0	0	0	0	0	0
3602069	01S/04W-01A	W							0	0	0	0	0	0	0
TOTALS FOR ARROYO VERDE MUTUAL WATER COMPANY				166	186	162	168	141	165	0	0	0	0	0	0
ATCHISON TOPEKA & SANTA FE RAILWAY															
3600178	01S/04W-08F02S	W	3	158	127	113	110	69	115	0	0	0	0	0	0
3600179	01S/04W-08F	W	4	158	127	113	110	69	115	0	0	0	0	0	0
TOTALS FOR ATCHISON TOPEKA & SANTA FE RAILWAY				316	254	226	220	138	231	0	0	0	0	0	0
B M I FUNDS															
3600107	01S/03W-21P01S	W	COLTON 1	343	323	165	165		199	0	0	0	0	0	0
TOTALS FOR B M I FUNDS				343	323	165	165		199	0	0	0	0	0	0

**WESTERN - SAN BERNARDINO WATERMASTER
TABLE 1 - SAN BERNARDINO BASIN AREA
VERIFIED EXTRACTIONS - FILED**

RECRDTN NUMBER	STATE WELL NUMBER	WELL TYPE	LOCAL DESIGNATION	-----BASE YEARS-----						-----CALENDAR YEAR EXTRACTIONS-----									
				1959	1960	1961	1962	1963	AVG	2001	2002	2003	2004	2005	AVG				
BARNO, JOHN																			
3602079	01S/03W-03F	W	1					34	7	0	0	0	0	0	0				
TOTALS FOR BARNO, JOHN								34	7	0	0	0	0	0	0				
BARTON DEVELOPMENT																			
3601748	01S/03W-18H01S	W	CALIF	1,133	1,622	1,145	300	475	935	0	0	0	0	0	0				
3601748-	01S/03W-19A01S	W	CALIF						0	0	0	0	0	0	0				
3603554	01S/03W-19A01S	W	CALIF ST						0	808	806	420	420	393	569				
TOTALS FOR BARTON DEVELOPMENT								1,133	1,622	1,145	300	475	935	808	806	420	420	393	569
BASE LINE WELL COMPANY																			
3600456	01N/03W-33R02S	W	1	0	0	0	0	0	0	0	0	0	0	0	0				
TOTALS FOR BASE LINE WELL COMPANY								0	0	0	0	0	0	0	0	0	0		
BASELINE GARDENS MUTUAL WATER COMPANY																			
3600457	01N/04W-35J02S	W	1 STANDBY	28	28	28	28	28	28	0	0	0	0	0	0				
3600458	01N/04W-36M01S	W	PS & B 2	275	275	275	275	275	275	0	0	0	0	0	0				
3602528	01N/04W-35R01S	W	#3-7251 BARTON ST						0	449	448	446	423	350	423				
3604012	01N/01W-35R	W	WELL #4						0	-	-	-	-	0	0				
TOTALS FOR BASELINE GARDENS MUTUAL WATER COMPANY								303	303	303	303	303	303	449	448	446	423	350	423
BEAR VALLEY MUTUAL WATER COMPANY																			
3600021	01N/02W-26H	W	SANTA A1	687	556	465	555	532	559	140	58	114	67	0	76				
3600022	01N/02W-26H	W	SA #2	531	522	351	472	458	467	0	0	0	0	0	0				
3600023	01S/03W-24C	W	JUDSON1	1,780	1,845	2,434	1,726	1,444	1,846	0	0	0	0	0	0				
3600024	01S/02W-19D	W	WABASH 2	0	219	163	32	8	84	0	0	0	0	0	0				
3600025	01N/03W-29R01S	W	PALM AV3	0	0	170	0	0	34	0	0	0	0	0	0				
3600027	01N/02W-10N	D		266	170	196	180	106	184	0	0	0	0	0	0				
3600028	01S/02W-04N	D	SAR DIV - RED TUNNEL	19,622	15,927	11,418	13,528	10,836	14,266	26,301	23,458	12,633	11,227	12,516	17,227				
3601585	01S/03W-23A03S	W	SBDNO AV 1	0	0	1,012	974	882	574	0	0	0	0	0	0				
TOTALS FOR BEAR VALLEY MUTUAL WATER COMPANY								22,886	19,239	16,209	17,467	14,266	18,013	26,441	23,516	12,747	11,294	12,516	17,303
BELL, EUGENE																			
3600449	01S/03W-20A	W		115	88	30	85	167	97	20	30	30	30	30	28				

**WESTERN - SAN BERNARDINO WATERMASTER
TABLE 1 - SAN BERNARDINO BASIN AREA
VERIFIED EXTRACTIONS - FILED**

RECRDTN NUMBER	STATE WELL NUMBER	WELL TYPE	LOCAL DESIGNATION	-----BASE YEARS-----						-----CALENDAR YEAR EXTRACTIONS-----					
				1959	1960	1961	1962	1963	AVG	2001	2002	2003	2004	2005	AVG
TOTALS FOR BELL, EUGENE				115	88	30	85	167	97	20	30	30	30	30	28
BERMAN, BUD															
3602007	01S/04W-02K	W	2				28	32	12	4	5	4	10	0	5
TOTALS FOR BERMAN, BUD							28	32	12	4	5	4	10	0	5
BLUE BANNER COMPANY															
3602531	01S/02W-09L03S	W	TUNNEL DIV						0	100	100	100	100	100	100
TOTALS FOR BLUE BANNER COMPANY									0	100	100	100	100	100	100
BLUE GOOSE GROWERS INC															
3602529	01S/02W-09P02S	W	GRNSPOT 6						0	0	0	0	0	0	0
3602530	01S/02W-09L02S	W	BLOCK 11						0	0	0	0	0	0	0
TOTALS FOR BLUE GOOSE GROWERS INC									0	0	0	0	0	0	0
BRISTOL RANCH															
3601631	01N/03W-34C02S	W	1	90	100	160	108	108	113	0	0	0	0	0	0
TOTALS FOR BRISTOL RANCH				90	100	160	108	108	113	0	0	0	0	0	0
BROOKSIDE DAIRY INC															
3600036	01S/03W-33D	W	1	302	302	312	312	313	308	0	0	0	0	0	0
TOTALS FOR BROOKSIDE DAIRY INC				302	302	312	312	313	308	0	0	0	0	0	0
BROOKSIDE PLAZA															
3602917	01S/03W-33D01S	W	STATER BROS PLAZA						0	10	13	12	11	14	12
TOTALS FOR BROOKSIDE PLAZA									0	10	13	12	11	14	12
BUOYE WELL															
3602062	01S/02W-29N	W	1	0	0	146	160	177	97	0	0	0	0	0	0
TOTALS FOR BUOYE WELL				0	0	146	160	177	97	0	0	0	0	0	0
CALIF DEPT OF MENTAL HEALTH- PLANT OPERATIONS															
3600923	01N/03W-32C01S	W	PATTON 1	211	286	257	218	212	237	0	0	0	0	0	0
3600924	01N/03W-29M01S	W	PATTON 2	175	223	146	156	143	169	0	0	0	0	0	0
3600924-	01N/03W-29M	W	2A						0	381	478	189	72	148	254

**WESTERN - SAN BERNARDINO WATERMASTER
TABLE 1 - SAN BERNARDINO BASIN AREA
VERIFIED EXTRACTIONS - FILED**

RECRDTN NUMBER	STATE WELL NUMBER	WELL TYPE	LOCAL DESIGNATION	-----BASE YEARS-----						-----CALENDAR YEAR EXTRACTIONS-----					
				1959	1960	1961	1962	1963	AVG	2001	2002	2003	2004	2005	AVG
3600929	01N/03W-31K02S	W	PATTON 8	41				0	8	0	0	0	0	0	0
3600931	01N/03W-29N01S	W	PATTON10	520	227	282	303	307	328	0	42	103	55	40	48
3601930	01N/03W-32C02S	W	PATTON11		340	400	326	295	272	0	0	0	0	0	0
3602381	01N/03W-29M	W	14						0	172	185	190	243	69	172
TOTALS FOR CALIF DEPT OF MENTAL HEALTH- PLANT OPERAT				947	1,076	1,085	1,003	957	1,014	553	705	482	370	257	473
CALIFORNIA STATE UNIVERSITY, SAN BERNARDINO															
3602712	01N/04W-08P01S	W	ELLENA BROS.						0	0	0	0	0	0	0
TOTALS FOR CALIFORNIA STATE UNIVERSITY, SAN BERNARDI									0	0	0	0	0	0	0
CANYON RANCH															
3600160	01S/03W-32G01S	W	GUNTER	200	200	200	200	200	200	331	200	0	0	0	106
TOTALS FOR CANYON RANCH				200	200	200	200	200	200	331	200	0	0	0	106
CARDIFF FARMS MUTUAL WATER COMPANY															
3600973	01S/04W-12D	W	1	445	391	432	339	384	398	0	0	0	0	0	0
3601619	01S/04W-12D	W	2	73	64	70	64	62	67	0	0	0	0	0	0
TOTALS FOR CARDIFF FARMS MUTUAL WATER COMPANY				518	455	502	403	446	465	0	0	0	0	0	0
CARTER, JAMES															
3602241	01S/03W-20F03S	W	ALMOND	25	25	25	27	8	22	60	60	63	60	43	57
TOTALS FOR CARTER, JAMES				25	25	25	27	8	22	60	60	63	60	43	57
CEMEX CONSTRUCTION MATERIALS, L.P.															
3601420	01S/03W-09E	W	ALABAMA 2	221	225	220	293	295	251	180	174	178	184	189	181
3603653	01S/03W-10J	W	ORANGE STREET						0	1,115	1,081	1,000	2,010	2,046	1,450
TOTALS FOR CEMEX CONSTRUCTION MATERIALS, L.P.				221	225	220	293	295	251	1,295	1,255	1,178	2,194	2,235	1,631
CHARLES, J. J.															
3600815	01S/03W-06L	W		0	0	0	0	0	0	0	0	0	0	0	0
TOTALS FOR CHARLES, J. J.				0	0	0	0	0	0	0	0	0	0	0	0
CITY CREEK WATER COMPANY															
3600681	01N/03W-27M	D	CITY CREEK	123	51	7	64	30	55	0	0	0	0	0	0

**WESTERN - SAN BERNARDINO WATERMASTER
TABLE 1 - SAN BERNARDINO BASIN AREA
VERIFIED EXTRACTIONS - FILED**

RECRDTN NUMBER	STATE WELL NUMBER	WELL TYPE	LOCAL DESIGNATION	-----BASE YEARS-----						-----CALENDAR YEAR EXTRACTIONS-----					
				1959	1960	1961	1962	1963	AVG	2001	2002	2003	2004	2005	AVG
TOTALS FOR CITY CREEK WATER COMPANY				123	51	7	64	30	55	0	0	0	0	0	0
COGBILL, CLINTON L.															
3601628	01S/02W-09Q	W	2	312	296	325	181	91	241	50	50	50	50	50	50
TOTALS FOR COGBILL, CLINTON L.				312	296	325	181	91	241	50	50	50	50	50	50
COLTON, CITY OF															
3601250	01S/04W-08F10S	W	4	326	132	102	133	121	163	0	0	0	0	0	0
3601251	01S/04W-08R05S	W	5	0	101	233	578	227	228	0	0	0	0	0	0
3601252	01S/04W-05R	W	6	463	733	129	154	62	308	0	0	0	0	0	0
3601253	01S/04W-08Q01S	W	7	376	526	364	339	189	359	783	446	0	0	0	246
3601254	01S/04W-08F08S	W	8	111	172	257	378	651	314	137	385	360	165	0	209
3601256	01S/04W-09N	W	PLUNGE12	114	79	77	13	11	59	0	0	0	0	0	0
3601257	01S/04W-08F07S	W	13	786	519	726	861	919	762	434	1,095	652	691	773	729
3601258	01S/04W-08R	W	14	10	4	163	228	210	123	363	0	0	0	0	73
3601260	01S/04W-08F01S	W	16	628	1,066	967	689	595	789	260	727	789	684	862	664
3601262	01S/04W-08C02S	W	BARNHL 18	0	274	287	370	282	243	0	0	0	0	0	0
3602405	01S/04W-08C04S	W	19						0	995	851	139	0	410	479
3602498	01S/04W-08R07S	W	NO 6B						0	0	0	0	0	0	0
3602793	01S/04W-08F15S	W	WELL 21						0	1,340	1,918	1,412	534	2,320	1,505
3603704	01S/04W-08R	W	26						0	1,027	1,995	2,003	1,096	0	1,224
3604006	01S/04W-08R	W	#27						0	-	-	-	1,787	682	494
3604007	01S/04W-08F	W	#28						0	-	-	-	888	568	291
TOTALS FOR COLTON, CITY OF				2,814	3,606	3,305	3,743	3,267	3,347	5,339	7,417	5,355	5,845	5,615	5,914
CONEJO RANCHOS MUTUAL WATER COMPANY															
3601186	01N/04W-36F03S	W	1	0	0	0	0	0	0	0	0	0	0	0	0
TOTALS FOR CONEJO RANCHOS MUTUAL WATER COMPANY				0	0	0	0	0	0	0	0	0	0	0	0
CRAFTON WATER COMPANY															
3600272	01S/02W-29N	W	5TH AVE, # 1	623	750	854	483	477	637	167	620	0	118	58	193
3600313	01S/02W-29N01S	W	NYE	164	199	294	156	167	196	0	0	0	0	0	0
3602186	01S/02W-21L02S	W	2-GARNET/ZANJA			57	262	181	100	38	23	0	0	23	17
TOTALS FOR CRAFTON WATER COMPANY				787	949	1,205	901	825	933	205	643	0	118	81	209

**WESTERN - SAN BERNARDINO WATERMASTER
TABLE 1 - SAN BERNARDINO BASIN AREA
VERIFIED EXTRACTIONS - FILED**

RECRDTN NUMBER	STATE WELL NUMBER	WELL TYPE	LOCAL DESIGNATION	-----BASE YEARS-----						-----CALENDAR YEAR EXTRACTIONS-----					
				1959	1960	1961	1962	1963	AVG	2001	2002	2003	2004	2005	AVG
CRAM RANCH ASSOCIATES															
3600241	01S/03W-03Q	W	1-HOME	220	194	179	190	224	201	20	20	20	20	20	20
TOTALS FOR CRAM RANCH ASSOCIATES				220	194	179	190	224	201	20	20	20	20	20	20
CRAM-PATTERSON WELL															
3600188	01S/02W-16C	W	CRAMPAT2	413	257	361	277	294	320	338	520	405	403	389	411
TOTALS FOR CRAM-PATTERSON WELL				413	257	361	277	294	320	338	520	405	403	389	411
DANGERMOND, JACK															
3602188	01S/02W-29L	W	RANCHO LADERA-ESRI	162	148	331	206	313	232	0	0	0	0	0	0
TOTALS FOR DANGERMOND, JACK				162	148	331	206	313	232	0	0	0	0	0	0
DANIELS RANCH															
3602550	01S/03W-17R04S	W	ALABAMA ST						0	150	150	150	150	150	150
TOTALS FOR DANIELS RANCH									0	150	150	150	150	150	150
DEER PARK LLC															
3601632	02S/03W-05A02S	W	CLOCK CYN	104	85	105	88	87	94	0	0	0	0	0	0
TOTALS FOR DEER PARK LLC				104	85	105	88	87	94	0	0	0	0	0	0
DEL ROSA MUTUAL WATER COMPANY															
3601809	01N/04W-26H	W	GOLDNAV1	94	100	561	529	284	314	0	0	0	0	0	0
3601810	01N/04W-23E	W	PRKSDE 2	231	200	9	0	0	88	0	0	0	0	0	0
TOTALS FOR DEL ROSA MUTUAL WATER COMPANY				325	300	570	529	284	402	0	0	0	0	0	0
DEVORE WATER COMPANY															
3602382	02N/05W-28D	W	1	0	0	0	0	0	0	0	0	0	0	0	0
3602383	02N/05W-28C02S	W	2A	35	57	80	15	32	44	226	286	177	193	75	191
3602384	02N/05W-28C03S	W	3				5	17	4	31	38	84	65	29	49
3602385	02N/05W-20H	W	MIDDLEMAN FALLS CK	2	2	2	3	3	2	11	10	6	7	9	9
3602386	02N/05W-21E	W	LETHIN SP	9	7	6	11	9	8	29	17	23	23	24	23
3602387	02N/05W-22E	D	E KIMBARK	35	27	22	42	31	31	36	26	44	29	97	46
3602388	02N/05W-21G	W	KIMBARK	45	36	30	56	44	42	226	82	150	126	23	121
3602389	02N/05W-22N	D	HOPPER	0	0	0	0	0	0	0	0	0	0	0	0
3602390	02N/05W-28B	D	SANTA FE	0	0	0	0	0	0	0	0	0	0	0	0

**WESTERN - SAN BERNARDINO WATERMASTER
TABLE 1 - SAN BERNARDINO BASIN AREA
VERIFIED EXTRACTIONS - FILED**

RECRDTN NUMBER	STATE WELL NUMBER	WELL TYPE	LOCAL DESIGNATION	-----BASE YEARS-----						-----CALENDAR YEAR EXTRACTIONS-----						
				1959	1960	1961	1962	1963	AVG	2001	2002	2003	2004	2005	AVG	
3602391	02N/05W-28D	D	CASADY	0	0	0	0	0	0	0	0	0	0	0	0	
3602428	02N/05W-33E01S	W	4						0	58	58	30	34	9	38	
TOTALS FOR DEVORE WATER COMPANY				126	129	140	132	136	133	617	517	514	477	266	478	
EAST BARTON WATER COMPANY																
3600608	01S/03W-28B01S	W	BARTON	168	127	135	274	145	170	0	0	0	0	0	0	
TOTALS FOR EAST BARTON WATER COMPANY				168	127	135	274	145	170	0	0	0	0	0	0	0
EAST HIGHLAND RANCH																
3600598	01S/03W-02L	W	NEW 1	1,116	1,071	1,166	1,111	1,071	1,107	0	0	0	0	0	0	
3600604	01S/02W-07B	W	RANNEY	315	325	0	67	0	141	0	0	0	0	0	0	
3600605	01N/03W-35G	D	PLUNGE CK	757	430	399	828	662	615	0	0	0	0	0	0	
3600606	01N/03W-35K	D	ELDER GULCH	135	135	135	135	135	135	0	0	0	0	0	0	
3600607	01S/03W-02L01S	W	SMALL	955	900	990	945	875	933	0	0	0	0	0	0	
3600607-	01S/03W-02L02S	W	WELL 3						0	0	0	0	0	0	0	
3602474	01N/03W-25Q	D	PLUNGE/BOX SPRING						0	80	80	0	0	0	32	
TOTALS FOR EAST HIGHLAND RANCH				3,278	2,861	2,690	3,086	2,743	2,932	80	80	0	0	0	32	
EAST PIONEER MUTUAL WELL COMPANY																
3602224	01S/03W-13P	W		776	692	876	403	431	636	0	0	0	0	0	0	
TOTALS FOR EAST PIONEER MUTUAL WELL COMPANY				776	692	876	403	431	636	0	0	0	0	0	0	0
EAST VALLEY WATER DISTRICT																
3600026	01S/03W-04J01S	W	PL 102	1,711	1,467	2,031	1,017	760	1,397	0	0	0	0	0	0	
3600058	01S/03W-03F02S	W	PL 53 / EUCALYPTUS	178	160	130	124	28	124	0	0	0	0	0	0	
3600183	01S/04W-02A	W	PL 60	75	70	69	28	28	54	0	0	0	0	0	0	
3600220	01S/03W-01H01S	W	PLANT #142 / MT. H	753	874	303	371	310	522	0	292	415	286	466	292	
3600221	01N/03W-30J	W	PL 63	413	339	339	415	498	401	0	0	0	0	0	0	
3600269	01N/03W-31L01S	W	PL 68	40	33	62	53	4	38	0	0	0	0	0	0	
3600275	01N/03W-32B	W	PL 64	126	126	159	170	0	116	0	0	0	0	0	0	
3600374	01N/03W-33M01S	W	PL 138/PALM 1	81	105	186	45	102	104	0	0	0	0	0	0	
3600375	01S/03W-05D	W	PL 132/CULL 1	170	198	234	155	195	190	0	0	0	0	0	0	
3600376	01S/03W-05D03S	W	PL 132/CULL 2	238	174	240	379	281	262	1	1	58	689	565	263	
3600377	01N/03W-27N08S	W	PL 134/CC1	103	11	0	1	0	23	0	0	0	0	0	0	
3600378	01N/03W-27N02S	W	PL 134/CC3	278	330	201	196	136	228	0	0	0	0	0	0	

**WESTERN - SAN BERNARDINO WATERMASTER
TABLE 1 - SAN BERNARDINO BASIN AREA
VERIFIED EXTRACTIONS - FILED**

RECRDTN NUMBER	STATE WELL NUMBER	WELL TYPE LOCAL DESIGNATION	-----BASE YEARS-----							-----CALENDAR YEAR EXTRACTIONS-----					
			1959	1960	1961	1962	1963	AVG	2001	2002	2003	2004	2005	AVG	
3600444	01N/03W-30H01S	W PL 98	115	174	302	383	204	236	0	0	0	0	0	0	
3600466	01S/03W-04C	W PL 48	318	248	316	225	244	270	0	0	0	0	0	0	
3600545	01N/03W-30J	W PL 62	208	174	141	174	3	140	0	0	0	0	0	0	
3600643	01N/04W-25K01S	W PL 66		21	14	12	10	11	0	0	0	0	0	0	
3600680	01S/03W-02J02S	W PL 120 / CRAM	789	573	715	533	593	641	1,025	914	915	970	1,247	1,014	
3600855	01N/03W-28PO1S	W PL 54						0	0	0	0	0	0	0	
3600864	01N/03W-19F	W PL 79	1					0	0	0	0	0	0	0	
3600925	01S/04W-01Q01S	W PL 100	384	258	244	292	151	266	0	0	0	0	0	0	
3600926	01S/04W-01F02S	W PL 115	368	441	512	441	490	450	0	0	0	0	0	0	
3600927	01N/03W-31B01S	W PL 116	399	401	259	301	242	320	0	0	0	0	0	0	
3600928	01N/03W-31L02S	W PL 117	0	114	229	200	152	139	0	0	0	0	0	0	
3600930	01N/03W-31L03S	W PL 118	206	133	114	214	110	155	0	0	0	0	0	0	
3600970	01N/03W-19G	W PL 57	20	20	15	10	10	15	0	0	0	0	0	0	
3600971	01N/03W-19F	W PL 58/LT SAND CK	49	49	49	49	49	49	0	0	0	0	0	0	
3601069	01N/03W-33M02S	W CHURCH	86	28	61	148	144	93	0	0	0	0	0	0	
3601582	01S/04W-02R	W PL 119	209	161	154	153	153	166	0	0	0	0	0	0	
3601584	01N/03W-33H01S	W PL 47	84	77	75	54	44	67	0	0	0	0	0	0	
3601639	01S/03W-03R01S	W PL 146 / 2	841	944	1,116	1,095	1,111	1,021	990	1,157	13	98	131	478	
3601643	01S/03W-03Q01S	W PL 121	0	0	1,411	1,286	1,064	752	1,644	16	0	0	0	332	
3601653	01N/04W-36K04S	W PL 1	0	0	0	0	0	0	0	0	0	0	0	0	
3601654	01N/04W-36K	W PL 1A / FISHER	10	0	0	0	0	2	0	0	0	0	0	0	
3601655	01N/04W-36K05S	W PL 2	0	0	0	0	0	0	0	0	0	0	0	0	
3601656	01N/04W-36Q01S	W PL 6	0	0	2	28	0	6	0	0	0	0	0	0	
3601657	01S/04W-01B04S	W PL 7	0	60	21	17	67	33	0	0	0	0	0	0	
3601658	01N/04W-36R10S	W PL 8	0	0	0	0	0	0	0	0	0	0	0	0	
3601659	01S/03W-06H01S	W PL 9	0	0	0	0	0	0	0	0	0	0	0	0	
3601660	01S/03W-06H04S	W PL 9A	260	572	803	543	771	590	1	979	1,103	1,199	1,343	925	
3601661	01S/04W-01J08S	W PL 10			0	0	0	0	0	0	0	0	0	0	
3601662	01S/04W-02Q05S	W PL 11	739	556	541	407	487	546	0	0	0	0	0	0	
3601663	01S/04W-02Q04S	W PL 12	257	284	279	265	204	258	0	0	0	0	0	0	
3601664	01S/04W-02N01S	W PL 13	0	0	0	0	0	0	0	0	0	0	0	0	
3601665	01S/04W-01K04S	W PL 14	254	423	382	153	33	249	0	0	0	0	0	0	
3601666	01N/04W-36F08S	W PL 16	0	0	0	0	0	0	0	0	0	0	0	0	
3601667	01S/03W-06A05S	W PL 21	0	0	0	0	0	0	0	0	0	0	0	0	
3601668	01S/04W-01E02S	W PL 22	68	92	82	104	217	113	0	0	0	0	0	0	

**WESTERN - SAN BERNARDINO WATERMASTER
TABLE 1 - SAN BERNARDINO BASIN AREA
VERIFIED EXTRACTIONS - FILED**

RECRDTN NUMBER	STATE WELL NUMBER	WELL TYPE LOCAL DESIGNATION	-----BASE YEARS-----							-----CALENDAR YEAR EXTRACTIONS-----					
			1959	1960	1961	1962	1963	AVG	2001	2002	2003	2004	2005	AVG	
3601669	01N/04W-36H06S	W PL 23							0	0	0	0	0	0	0
3601670	01N/04W-26A10S	W PL 24		252	261	264	332	168	255	0	0	0	0	0	0
3601671	01N/04W-26A02S	W PL 24A		671	830	833	1,042	817	839	596	425	471	247	526	453
3601672	01N/04W-25B	W PL 25		0	0	0	0	0	0	0	0	0	0	0	0
3601673	01N/04W-25C02S	W PL 25A		656	602	920	865	1,059	820	628	556	196	382	436	440
3601674	01N/04W-25G01S	W PL 26		0	0	0	0	0	0	0	0	0	0	0	0
3601675	01N/04W-25A01S	W PL 27		913	824	809	538	456	708	1	1	1	1	0	1
3601676	01S/04W-12B05S	W PL 28		125	145	174	238	264	189	0	0	0	0	0	0
3601677	01S/03W-05A02S	W PL 31		0					0	0	0	0	0	0	0
3601678	01S/03W-05B04S	W PL 32							0	0	0	0	0	0	0
3601679	01S/03W-05N05S	W PL 38		0	0	0	0	0	0	0	0	0	0	0	0
3601781	01S/03W-06K01S	W PL35/BASELINE MUTUAL		0	0	0	0	0	0	0	0	0	0	0	0
3601884	01N/03W-31C02S	W PL 30		116	116	116	116	90	111	0	0	0	0	0	0
3601978	01S/03W-04N01S	W PL 40		1	3	6	6	5	4	0	0	0	0	0	0
3601987	01S/03W-04G02S	W PL 136 / DUNKIRK 1		16	115	200	204	332	173	0	0	0	0	0	0
3602034	01S/04W-01Q08S	W PL 12A					252	1,021	255	1,514	1,462	1,355	1,621	1,164	1,423
3602113	01N/03W-30N01S	W PL 41		273	216	254	159	241	229	1	0	0	0	0	0
3602174	01S/04W-02A05S	W PL 105 / MYERS		172	172	172	172	172	172	0	0	0	0	0	0
3602260	01S/03W-05D06S	W PL 132 / CULL#3							0	3	1	0	0	0	1
3602274	01N/03W-30J05S	W PL 39							0	5	4	880	853	603	469
3602337	01N/04W-26A03S	W PL 24B							0	1,625	1,455	2,437	2,346	2,284	2,029
3602338	01S/03W-04N03S	W PL 40A							0	2,215	2,010	1,973	1,933	1,385	1,903
3602370	01N/04W-25C04S	W PL 107							0	613	573	741	740	419	617
3602417	01S/03W-05D07S	W PL 132 / CULL #4							0	63	2	0	0	0	13
3602560	01S/03W-04G03S	W PL 136 / DUNKIRK#2							0	0	0	0	0	0	0
3602563	01S/04W-02Q10S	W PL 11A							0	2,411	1,756	1,149	1,658	1,135	1,622
3602564	01S/04W-12B07S	W PL 28A							0	3,352	3,133	3,037	2,945	2,874	3,068
3602571	01S/03W-03F02S	W PL 122							0	0	0	0	0	0	0
3602799	01S/02W-07F01S	W PL 125							0	660	730	751	953	1,331	885
3603247	01S/03W-06P18S	W PL 141							0	1,744	1,785	1,989	1,823	2,263	1,921
3603583	01S/03W-02N02S	W PLANT 143							0	744	1,126	938	967	969	949
3603734	01S/03W-02P06S	W PLANT 147							0	417	2,087	1,786	1,813	1,992	1,619
3603774	01S/03W-03R04S	W 146A - 7938 CHURCH							0	-	-	350	1,236	967	511
3692174	01S/04W-02A	W PL 105							0	0	0	0	0	0	0

**WESTERN - SAN BERNARDINO WATERMASTER
TABLE 1 - SAN BERNARDINO BASIN AREA
VERIFIED EXTRACTIONS - FILED**

RECRDTN NUMBER	STATE WELL NUMBER	WELL TYPE	LOCAL DESIGNATION	-----BASE YEARS-----						-----CALENDAR YEAR EXTRACTIONS-----					
				1959	1960	1961	1962	1963	AVG	2001	2002	2003	2004	2005	AVG
TOTALS FOR EAST VALLEY WATER DISTRICT				13,026	12,974	15,539	13,965	13,520	13,805	20,253	20,465	20,558	22,760	22,100	21,227
EASTWOOD FARMS COMMUNITY WATER USERS															
3602130	01S/04W-01P01S	W	1	99	115	165	105	125	122	0	0	0	0	0	0
3602131	01S/04W-01P02S	W	2	101	115	165	105	125	122	0	0	0	0	0	0
TOTALS FOR EASTWOOD FARMS COMMUNITY WATER USERS				200	230	330	210	250	244	0	0	0	0	0	0
ELTINGE & GRAZIADIO															
3600766	01S/03W-29A01S	W	COLTAMA	122	81	64	49	32	70	0	0	0	0	0	0
TOTALS FOR ELTINGE & GRAZIADIO				122	81	64	49	32	70	0	0	0	0	0	0
FAIRVIEW WATER COMPANY															
3600554	01S/03W-17R	W	FAIRVW 1	1,395	875	825	780	575	890	341	401	229	277	190	288
TOTALS FOR FAIRVIEW WATER COMPANY				1,395	875	825	780	575	890	341	401	229	277	190	288
FAR WELL															
3602020	01S/02W-20K	W	F A R				272	264	107	82	82	52	28	55	60
TOTALS FOR FAR WELL							272	264	107	82	82	52	28	55	60
FONTANA UNION WATER COMPANY															
3600561	01N/05W-23K01S	W	FU 1	1,393	1,396	1,765	746	726	1,205	0	0	0	0	0	0
3600562	01N/05W-22F02S	W	FU 3	1,095	880	994	588	714	854	1,047	1,185	1,084	1,034	2,899	1,450
3600563	01N/05W-22C02S	W	FU 4	938	625	371	231	195	472	765	487	0	0	1,413	533
3600566	01N/05W-15Q02S	W	FU 8				0	0	0	0	0	0	0	0	0
3600569	01N/05W-22A01S	W	FU 13	1,783	1,876	1,539	272	47	1,103	2,663	2,228	1,364	590	1,301	1,629
3600579	01N/05W-22F03S	W	FU 24	0	0	0	0	0	0	299	221	0	1	264	157
3600580	01N/05W-22F01S	W	FU 25	1,631	1,329	942	855	881	1,128	741	847	855	497	453	679
3600581	01N/05W-07H01S	W	FU 26	319	0	0	105	0	85	353	666	931	1,075	1,063	818
3600582	01N/05W-06G01S	W	FU 27	652	204	58	306	42	252	15	1	1	1	542	112
3600585	01N/05W-16K01S	W	FU 32	1,051	6	0	0	0	211	668	655	618	706	1,047	739
3600586	01N/05W-06K02S	W	FU 33	307	355	299	418	174	311	1,497	1,229	1,176	1,762	1,622	1,457
3600588	02N/06W-26L02S	W	MILLER NARROWS #1	0	0	0	0	0	0	0	0	0	0	0	0
3600590	02N/06W-26L01S	W	MIL NAR 2	2,185	3,145	3,006	2,421	3,162	2,784	0	0	0	0	0	0
3600591	01N/05W-06E	W	BL AND FTF	8,487	5,833	4,321	8,732	6,145	6,704	0	0	0	0	0	0
3602727	01N/05W-15Q02S	W	FU 8						0	821	1	0	0	820	328

**WESTERN - SAN BERNARDINO WATERMASTER
TABLE 1 - SAN BERNARDINO BASIN AREA
VERIFIED EXTRACTIONS - FILED**

RECRDTN NUMBER	STATE WELL NUMBER	WELL TYPE	LOCAL DESIGNATION	-----BASE YEARS-----						-----CALENDAR YEAR EXTRACTIONS-----					
				1959	1960	1961	1962	1963	AVG	2001	2002	2003	2004	2005	AVG
TOTALS FOR FONTANA UNION WATER COMPANY				19,841	15,649	13,295	14,674	12,086	15,109	8,869	7,520	6,029	5,666	11,424	7,902
FRIEDEMANN, ERNEST C.															
3600747	01N/03W-31P02S	W	WELL 1	90	85	75	50	50	70	0	0	0	0	0	0
TOTALS FOR FRIEDEMANN, ERNEST C.				90	85	75	50	50	70	0	0	0	0	0	0
FRINK RANCH															
3601131	01S/03W-30K	W	1	0	0	0	0	0	0	0	0	0	0	0	0
TOTALS FOR FRINK RANCH				0	0	0	0	0	0	0	0	0	0	0	0
GAY GROVE / LARRY JACINTO															
3601126	01S/02W-30H	W	1	200	200	260	250	200	222	86	86	53	41	28	59
TOTALS FOR GAY GROVE / LARRY JACINTO				200	200	260	250	200	222	86	86	53	41	28	59
GENERAL AMERICAN LIFE															
3601352	01S/03W-19N	W	LANGFD	507	493	300	285	280	373	30	30	180	62	62	73
TOTALS FOR GENERAL AMERICAN LIFE				507	493	300	285	280	373	30	30	180	62	62	73
GLADYSTA WELL & WATER COMPANY															
3600182	01S/03W-20H01S	W	1	527	486				203	0	0	0	0	0	0
3600182-	01S/03W-20H02S	W				609	517	507	327	273	313	219	237	269	262
TOTALS FOR GLADYSTA WELL & WATER COMPANY				527	486	609	517	507	529	273	313	219	237	269	262
GOLDEN BEAR FOREST PRODUCTS															
3602127	01S/03W-15A01S	W	1	30	30	33	33	33	32	0	0	0	0	0	0
TOTALS FOR GOLDEN BEAR FOREST PRODUCTS				30	30	33	33	33	32	0	0	0	0	0	0
GRANT WATER COMPANY															
3600075	01S/03W-28C01S	W	GRANT	429	424	483	436	363	427	0	0	0	0	0	0
TOTALS FOR GRANT WATER COMPANY				429	424	483	436	363	427	0	0	0	0	0	0
GREENSPOT MUTUAL WELL COMPANY															
3600266	01S/02W-16C01S	W	GRNSPTMU	142	149	121	105	76	119	192	287	185	133	113	182
TOTALS FOR GREENSPOT MUTUAL WELL COMPANY				142	149	121	105	76	119	192	287	185	133	113	182

**WESTERN - SAN BERNARDINO WATERMASTER
TABLE 1 - SAN BERNARDINO BASIN AREA
VERIFIED EXTRACTIONS - FILED**

RECRDTN NUMBER	STATE WELL NUMBER	WELL TYPE	LOCAL DESIGNATION	-----BASE YEARS-----						-----CALENDAR YEAR EXTRACTIONS-----					
				1959	1960	1961	1962	1963	AVG	2001	2002	2003	2004	2005	AVG
GUERTH, WILLIAM H.															
3600856	01N/03W-27M	D	CITY CREEK	1,585	695	922	1,230	860	1,058	0	0	0	0	0	0
TOTALS FOR GUERTH, WILLIAM H.				1,585	695	922	1,230	860	1,058	0	0	0	0	0	0
HAPPE MUTUAL WELL COMPANY															
3600238	01S/02W-29M01S	W	1	526	592	649	358	500	525	267	613	51	0	40	194
TOTALS FOR HAPPE MUTUAL WELL COMPANY				526	592	649	358	500	525	267	613	51	0	40	194
HEAD, JOE T.															
3600226	01S/02W-21L01S	W	1		0	0	0	0	0	0	0	0	0	0	0
TOTALS FOR HEAD, JOE T.					0	0	0	0	0	0	0	0	0	0	0
HIGHLAND ACRES RANCH															
3600323	01S/02W-06M	W	ELEC 1	250	160	350	400	400	312	0	0	0	0	0	0
TOTALS FOR HIGHLAND ACRES RANCH				250	160	350	400	400	312	0	0	0	0	0	0
HIGHLAND WELL COMPANY															
3600184	01N/03W-28N01S	W	HWC 1	278	263	265	232	184	244	0	0	0	0	0	0
TOTALS FOR HIGHLAND WELL COMPANY				278	263	265	232	184	244	0	0	0	0	0	0
HINCKLEY, HORACE P.															
3600240	01S/02W-30B	W	SOUTH WELL	401	325	337	230	176	294	0	0	0	0	0	0
3601645	01S/02W-30B	W	1	417	310	275	232	215	290	0	0	0	0	0	0
TOTALS FOR HINCKLEY, HORACE P.				818	635	612	462	391	584	0	0	0	0	0	0
HOLLIDAY TRUCKING															
3603262	01N/04W-31M03S	W	SB #1						0	209	62	64	65	65	93
TOTALS FOR HOLLIDAY TRUCKING									0	209	62	64	65	65	93
HOLMES ICE & COLD STORAGE															
3600644	01S/04W-09B03S	W	2	591	405	410	345	344	419	0	0	0	0	0	0
3600645	01S/04W-09B01S	W			0	0	0	0	0	0	0	0	0	0	0
TOTALS FOR HOLMES ICE & COLD STORAGE				591	405	410	345	344	419	0	0	0	0	0	0

**WESTERN - SAN BERNARDINO WATERMASTER
TABLE 1 - SAN BERNARDINO BASIN AREA
VERIFIED EXTRACTIONS - FILED**

RECRDTN NUMBER	STATE WELL NUMBER	WELL TYPE	LOCAL DESIGNATION	-----BASE YEARS-----					-----CALENDAR YEAR EXTRACTIONS-----							
				1959	1960	1961	1962	1963	AVG	2001	2002	2003	2004	2005	AVG	
HOOVER WELL																
3601649	01S/03W-28M	W	HOOVER	100	100	100				60	0	0	0	0	0	0
TOTALS FOR HOOVER WELL				100	100	100				60	0	0	0	0	0	0
INLAND VALLEY DEVELOPMENT AGENCY																
3603646	01S/03W-07D	W	NORTON #2A							0	0	0	0	0	0	0
3603647	01S/04W-12C01S	W	NORTON #3							0	20	8	24	9	407	94
3603648	01S/04W-12F	W	NORTON #5							0	409	404	411	483	79	357
3603649	01S/03W-07A	W	NORTON #11							0	120	177	194	266	289	209
3603650	01S/03W-18C	W	NORTON GOLF COURSE							0	483	522	546	562	681	559
TOTALS FOR INLAND VALLEY DEVELOPMENT AGENCY										0	1,032	1,111	1,175	1,320	1,456	1,219
IOWA STREET WELL																
3601932	01S/03W-29B01S	W		62	62	21	10	7	32	0	0	0	0	0	0	0
TOTALS FOR IOWA STREET WELL				62	62	21	10	7	32	0	0	0	0	0	0	0
J. G. GOLFING ENTERPRISES																
3602499	01S/04W-22A01S	W	PAYNE H 25							0	133	221	129	109	88	136
3602846	01S/04W-22A01S	W	KLINE & THORN							0	297	295	390	474	387	369
TOTALS FOR J. G. GOLFING ENTERPRISES										0	430	516	519	583	475	505
JEWEL WATER COMPANY																
3600091	01S/03W-20R	W	1	504	408	356	293	258	364	0	0	0	0	0	0	0
TOTALS FOR JEWEL WATER COMPANY				504	408	356	293	258	364	0	0	0	0	0	0	0
JUDSON MUTUAL WATER COMPANY																
3601647	01S/03W-23A03S	W	1	403	356	348	367	363	367	0	0	0	0	0	0	0
TOTALS FOR JUDSON MUTUAL WATER COMPANY				403	356	348	367	363	367	0	0	0	0	0	0	0
K INV/ EVCA/ Y UN WELL																
3601172	01S/03W-20C	W		380	350	415	362	358	373	449	615	430	271	159	385	385
TOTALS FOR K INV/ EVCA/ Y UN WELL				380	350	415	362	358	373	449	615	430	271	159	385	385
KANSAS STREET MUTUAL WATER COMPANY																
3601092	01S/03W-28D01S	W	KANSAS	376	327	378	328	353	352	81	88	36	0	0	41	41

WESTERN - SAN BERNARDINO WATERMASTER
TABLE 1 - SAN BERNARDINO BASIN AREA
VERIFIED EXTRACTIONS - FILED

RECRDTN NUMBER	STATE WELL NUMBER	WELL TYPE	LOCAL DESIGNATION	-----BASE YEARS-----						-----CALENDAR YEAR EXTRACTIONS-----					
				1959	1960	1961	1962	1963	AVG	2001	2002	2003	2004	2005	AVG
TOTALS FOR KANSAS STREET MUTUAL WATER COMPANY				376	327	378	328	353	352	81	88	36	0	0	41
KING STREET MUTUAL WELL COMPANY															
3600530	01S/02W-30G01S	W	1	408	371	358	281		284	0	0	0	0	0	0
3600530-	01S/02W-30G02S	W	2					372	74	17	206	0	0	0	45
TOTALS FOR KING STREET MUTUAL WELL COMPANY				408	371	358	281	372	358	17	206	0	0	0	45
KOCH, GEORGE J.															
3601451	01S/02W-32G01S	W	1				0	0	0	0	0	0	0	0	0
TOTALS FOR KOCH, GEORGE J.							0	0	0	0	0	0	0	0	0
L P R ICE COMPANY WELL															
3602525	01S/03W-13C	W	LPR ICE CO						0	0	0	0	0	0	0
TOTALS FOR L P R ICE COMPANY WELL									0	0	0	0	0	0	0
LA BONTE, JIM															
3600865	01N/04W-24H	W	MULTOWN2	5	5	5	5	5	5	4	4	4	0	4	3
TOTALS FOR LA BONTE, JIM				5	5	5	5	5	5	4	4	4	0	4	3
LA ROSSE, CHARLES H															
3600708	01S/03W-29B	W	GOODWIN	38	21	35	18	14	25	0	0	0	0	0	0
TOTALS FOR LA ROSSE, CHARLES H				38	21	35	18	14	25	0	0	0	0	0	0
LAKESIDE AVENUE MUTUAL WELL COMPANY															
3602119	01S/03W-33C01S	W	REDLANDS	79	48	58	51	20	51	0	0	0	0	0	0
TOTALS FOR LAKESIDE AVENUE MUTUAL WELL COMPANY				79	48	58	51	20	51	0	0	0	0	0	0
LANDMARK LAND COMPANY															
3600187	01S/02W-09Q01S	W	1, SOLANO WELL #1	212	143	147	88	43	127	0	0	0	0	0	0
TOTALS FOR LANDMARK LAND COMPANY				212	143	147	88	43	127	0	0	0	0	0	0
LANGSTON-NEWBY DEVELOPMENT COMPANY															
3600218	01N/04W-24A	W	1	50	50	50	50	50	50	0	0	0	0	0	0
TOTALS FOR LANGSTON-NEWBY DEVELOPMENT COMPANY				50	50	50	50	50	50	0	0	0	0	0	0

**WESTERN - SAN BERNARDINO WATERMASTER
TABLE 1 - SAN BERNARDINO BASIN AREA
VERIFIED EXTRACTIIONS - FILED**

RECRDTN NUMBER	STATE WELL NUMBER	WELL TYPE	LOCAL DESIGNATION	-----BASE YEARS-----						-----CALENDAR YEAR EXTRACTIIONS-----					
				1959	1960	1961	1962	1963	AVG	2001	2002	2003	2004	2005	AVG
LOMA LINDA UNIVERSITY															
3601910	01S/03W-30L	W	PUFFER	112	129	129	97	87	111	0	0	0	0	0	0
3602008	01S/04W-26A	W	1	146	98	177	203	209	167	0	0	0	0	0	0
3602009	01S/04W-25G01S	W	3	195	364	407	304	78	270	0	0	0	0	0	0
3602012	01S/04W-25C01S	W	6	323	369	376	463	347	376	0	0	0	0	0	0
3602013	01S/04W-24N	W	7	149	70	27	13	69	66	0	0	0	0	0	0
3602014	01S/04W-26J01S	W	8	86	86	86	86	111	91	0	0	0	0	0	0
3602017	01S/04W-25E01S	W	2					0	0	0	0	0	0	0	0
3602249	01S/04W-25D05S	W	ANDERSON						0	0	0	0	0	0	0
3602781	01S/04W-25D06S	W	ANDERSON II						0	653	816	1,060	926	1,070	905
3602855	01S/04W-25D07S	W	ANDERSON III						0	621	499	285	287	221	383
TOTALS FOR LOMA LINDA UNIVERSITY				1,011	1,116	1,202	1,166	901	1,079	1,274	1,315	1,345	1,213	1,291	1,288
LOMA LINDA, CITY OF															
3601384	01S/04W-25C	W	1	0	0	0	20	73	19	0	0	0	0	0	0
3601388	01S/04W-25C	W	COURT ST	111	114	147	140	98	122	0	0	0	0	0	0
3601989	01S/04W-24R01S	W	GOLCONDA	44	40	37	32	42	39	0	0	0	0	0	0
3602010	01S/04W-25H02S	W	VAN LEUVEN	123	160	100	105	131	124	0	0	0	0	0	0
3602011	01S/04W-25B02S	W	DART	61	150	166	232	219	166	0	0	0	0	0	0
3602015	01S/04W-25B	W	NIES	1,077	772	760	615	627	770	0	0	0	0	0	0
3602016	01S/04W-25G	W	ROBINSON	57	161	228	157	59	132	0	0	0	0	0	0
3602057	01S/04W-25C	W	MITTLEID	335	420	524	400	16	339	0	0	0	0	0	0
3602058	01S/04W-25F	W	CROOKS	19	23	29	28	25	25	0	0	0	0	0	0
3602596	01S/04W-24R07S	W	NEW GOLCONDA						0	0	0	0	0	0	0
3602759	01S/04W-24A	W	MT VIEW 1						0	0	0	0	0	0	0
3602760	01S/04W-24B01S	W	MT VIEW 2						0	0	0	0	0	0	0
3603057	01S/04W-24C02S	W	RICHARDSON #1						0	442	623	573	444	534	523
3603058	01S/04W-24C03S	W	RICHARSON # 2						0	0	0	0	0	0	0
3603523	01S/04W-24P04S	W	RICHARDSON #3						0	929	2,330	1,658	1,600	1,496	1,603
3603719	01S/04W-24A05S	W	MTN. VIEW #3						0	1,244	1,048	653	550	599	819
3603720	01S/04W-24F11S	W	RICHARDSON #4						0	929	1,400	1,345	1,112	765	1,110
3603721	01S/04W-24R08S	W	MTN. VIEW #4						0	24	1	0	0	0	5
3603776	01S/04W-24B03S	W	MTN. VIEW #5						0	-	-	0	1,970	1,933	781
TOTALS FOR LOMA LINDA, CITY OF				1,827	1,840	1,991	1,729	1,290	1,735	3,568	5,402	4,229	5,676	5,327	4,840

**WESTERN - SAN BERNARDINO WATERMASTER
TABLE 1 - SAN BERNARDINO BASIN AREA
VERIFIED EXTRACTIONS - FILED**

RECRDTN NUMBER	STATE WELL NUMBER	WELL TYPE	LOCAL DESIGNATION	-----BASE YEARS-----						-----CALENDAR YEAR EXTRACTIONS-----						
				1959	1960	1961	1962	1963	AVG	2001	2002	2003	2004	2005	AVG	
LULY, LUCIAN L																
3601376	01N/04W-14C	D	WATERMAN		0	0	0	0	0	0	0	0	0	0	0	
3601377	01N/04W-14C	D	WATERMAN		0	0	0	0	0	0	0	0	0	0	0	
3601378	01N/04W-14C	D	WATERMAN		0	0	0	0	0	0	0	0	0	0	0	
TOTALS FOR LULY, LUCIAN L					0	0	0	0	0	0	0	0	0	0	0	
MAJESTIC MANAGEMENT																
3601102	01S/03W-21E	W	2 / MASCART		395	302	468	381	367	383	0	89	56	0	0	29
TOTALS FOR MAJESTIC MANAGEMENT					395	302	468	381	367	383	0	89	56	0	0	29
MARIGOLD FARMS COMPANY																
3600757	01S/03W-19L	W	2, MISSION #2		374	272	367	433	322	354	253	280	216	200	279	246
3601749	01S/03W-19B01S	W	JAP		91	364	180	600	64	260	0	0	0	0	0	0
TOTALS FOR MARIGOLD FARMS COMPANY					465	636	547	1,033	386	613	253	280	216	200	279	246
MAYBELL, N O																
3600291	01S/04W-12N	W			26	26	12	12	12	18	0	0	0	0	0	0
TOTALS FOR MAYBELL, N O					26	26	12	12	12	18	0	0	0	0	0	0
MCCALLA, ROBERT																
3601839	01S/03W-10D01S	W	1		5	13	37	21	22	20	150	150	150	150	150	150
TOTALS FOR MCCALLA, ROBERT					5	13	37	21	22	20	150	150	150	150	150	150
MEADOWBROOK DAIRY																
3600030	01S/04W-23D	W	IRRIG 2		443	343	295	288	421	358	0	0	0	0	0	0
3600037	01S/04W-23D	W	DOMESTC 1		49	45	45	43	41	45	66	72	82	91	0	62
TOTALS FOR MEADOWBROOK DAIRY					492	388	340	331	462	403	66	72	82	91	0	62
MENTONE CITRUS GROWERS																
3600139	01S/02W-18R01S	W	1-PRH RANCH		714	873	637	409	306	588	1	0	1	0	0	0
3602280	01S/02W-18Q	W	#2							0	200	260	200	360	524	309
TOTALS FOR MENTONE CITRUS GROWERS					714	873	637	409	306	588	201	260	201	360	524	309
MEYER, CHARLES R																
3600760	01N/05W-01R	W	1		42	42	55	51	53	49	0	0	0	0	0	0

**WESTERN - SAN BERNARDINO WATERMASTER
TABLE 1 - SAN BERNARDINO BASIN AREA
VERIFIED EXTRACTIONS - FILED**

RECRDTN NUMBER	STATE WELL NUMBER	WELL TYPE	LOCAL DESIGNATION	-----BASE YEARS-----						-----CALENDAR YEAR EXTRACTIONS-----					
				1959	1960	1961	1962	1963	AVG	2001	2002	2003	2004	2005	AVG
TOTALS FOR MEYER, CHARLES R				42	42	55	51	53	49	0	0	0	0	0	0
MILLER MUTUAL WELL COMPANY															
3600630	01N/03W-32D	W		20	8	0	0	0	6	0	0	0	0	0	
3600630-	01N/03W-32D	W				41	58	53	30	0	0	0	0	0	
TOTALS FOR MILLER MUTUAL WELL COMPANY				20	8	41	58	53	36	0	0	0	0	0	
MONTECITO MEMORIAL PARK															
3600119	01S/04W-26F01S	W	1	104	109	110	77	71	94	166	169	166	166	278	
TOTALS FOR MONTECITO MEMORIAL PARK				104	109	110	77	71	94	166	169	166	166	278	
MOUNT VERNON WATER CO.															
3600319	01N/04W-31A01S	W	1	1,020	748	1,030	624	508	786	778	975	1,442	754	70	
TOTALS FOR MOUNT VERNON WATER CO.				1,020	748	1,030	624	508	786	778	975	1,442	754	70	
MOUNTAIN VIEW POWER CO.															
3600651	01S/03W-28L	W		58	35	64	47	49	51	0	0	0	0	0	
3601012	01S/04W-08R	W	STM PL 1	2	2	2	2	2	2	0	0	0	0	0	
3601013	01S/04W-08R	W	STM PL 2	0	0	0	0	0	0	0	0	0	0	0	
3601014	01S/03W-18N03S	W	MTN. VIEW STPM 66	266	182	312	307	110	235	180	75	6	564	121	
3601015	01S/03W-18N02S	W	MT VIEW STMP2 #67	266	239	362	368	583	364	1	0	0	4	7	
3601016	01S/04W-22G01S	W	THORN 1	818	761	685	2	0	453	0	0	0	0	0	
3603795	01S/03W-18N06S	W	MVL MID-AQUIFER #1						0	-	-	-	-	386	
3603796	01S/03W-18M01S	W	MVL MID-AQUIFER #2						0	-	-	-	-	342	
3604011	01S/03W-18N04S	W	AUX 2A						0	-	-	-	5	0	
TOTALS FOR MOUNTAIN VIEW POWER CO.				1,410	1,219	1,425	726	744	1,105	181	75	6	573	856	
MT. VIEW CEMETERY															
3600742	01N/04W-26N	W	1	17	15	12	13	4	12	0	0	0	0	0	
3600742-	01N/04W-26N	W	3						0	148	149	200	200	179	
3600743	01N/04W-26M	W	2	211	170	133	237	137	178	135	137	200	200	174	
TOTALS FOR MT. VIEW CEMETERY				228	185	145	250	141	190	283	286	400	400	400	
MUSCOY MUTUAL WATER COMPANY NO. 1															
3601497	01N/05W-23H01S	W	MUSCOY 1	648	624	676	621	562	626	1,067	410	447	288	519	

**WESTERN - SAN BERNARDINO WATERMASTER
TABLE 1 - SAN BERNARDINO BASIN AREA
VERIFIED EXTRACTIONS - FILED**

RECRDTN NUMBER	STATE WELL NUMBER	WELL TYPE	LOCAL DESIGNATION	-----BASE YEARS-----						-----CALENDAR YEAR EXTRACTIONS-----					
				1959	1960	1961	1962	1963	AVG	2001	2002	2003	2004	2005	AVG
3601498	01N/05W-24D01S	W	LACY #5	0					0	0	7	65	72	463	121
3601499	01N/05W-23A01S	W	MUSCOY 2	648	623	676	621	561	626	632	541	495	391	411	494
3601500	01N/05W-23A02S	W	MUSCOY 3	647	623	676	621	561	626	187	982	947	1,124	367	721
3602345	01N/05W-24E01S	W	MUSCOY 4						0	104	213	155	323	357	230
TOTALS FOR MUSCOY MUTUAL WATER COMPANY NO. 1				1,943	1,870	2,028	1,863	1,684	1,878	1,990	2,153	2,109	2,198	2,117	2,113
NATIONAL ORANGE SHOW															
3601924	01S/04W-15D	W		135	135	135	135	135	135	30	30	74	74	52	52
TOTALS FOR NATIONAL ORANGE SHOW				135	135	135	135	135	135	30	30	74	74	52	52
NEALEY MUTUAL WATER COMPANY															
3601381	01N/05W-07C	D		0	0	0	0	0	0	0	0	0	0	0	0
TOTALS FOR NEALEY MUTUAL WATER COMPANY				0	0	0	0	0	0	0	0	0	0	0	0
NEW ENGLAND WATER COMPANY															
3602320-	01S/03W-16L	W		946	892	1,023	836	880	915	472	559	390	403	364	438
TOTALS FOR NEW ENGLAND WATER COMPANY				946	892	1,023	836	880	915	472	559	390	403	364	438
NICKERSON WATER COMPANY															
3600123	01S/03W-20R01S	W	1	212	220	348	297	250	265	0	0	0	0	0	0
TOTALS FOR NICKERSON WATER COMPANY				212	220	348	297	250	265	0	0	0	0	0	0
NICKERSON WATER COMPANY NO 2															
3600124	01S/03W-21M01S	W	2	466	331	490	424	290	400	0	0	0	0	0	0
TOTALS FOR NICKERSON WATER COMPANY NO 2				466	331	490	424	290	400	0	0	0	0	0	0
NORTH FORK WATER COMPANY															
3600678	01S/02W-08C01S	W	1	310	291	285	266	277	286	0	0	0	0	0	0
3600679	01S/02W-08C02S	W	N FORK #2	163	142	131	136	119	138	0	0	0	0	0	0
3600765	01N/03W-33C01S	W	113	252	243	353	250	244	268	0	0	0	0	0	0
3601184	01N/03W-33F01S	W	PL 94 / CORWIN	229	485	573	575	497	472	0	0	0	0	0	0
3601644	01S/03W-01A	W	PLUNGE CK	3	10	0	62	0	15	0	0	0	0	0	0
TOTALS FOR NORTH FORK WATER COMPANY				957	1,171	1,342	1,289	1,137	1,179	0	0	0	0	0	0

**WESTERN - SAN BERNARDINO WATERMASTER
TABLE 1 - SAN BERNARDINO BASIN AREA
VERIFIED EXTRACTIONS - FILED**

RECRDTN NUMBER	STATE WELL NUMBER	WELL TYPE	LOCAL DESIGNATION	-----BASE YEARS-----						-----CALENDAR YEAR EXTRACTIONS-----					
				1959	1960	1961	1962	1963	AVG	2001	2002	2003	2004	2005	AVG
NORTHBRAE WATER COMPANY															
3600296	01S/03W-15R01S	W	1	394	530	608	395	466	479	0	0	0	0	0	0
TOTALS FOR NORTHBRAE WATER COMPANY				394	530	608	395	466	479	0	0	0	0	0	0
NORTHSIDE WATER COMPANY															
3600933	01S/03W-23F	W	1	398	402	491	385	333	402	0	0	0	0	0	0
TOTALS FOR NORTHSIDE WATER COMPANY				398	402	491	385	333	402	0	0	0	0	0	0
OLD TOWN WELL COMPANY															
3600493	01S/03W-29K	W	2 NEW WELL	205	225	250	220	247	229	59	76	48	1	0	37
3600494	01S/03W-29K	W	1 OLD WELL	283	309	322	305	268	297	0	0	0	50	46	19
TOTALS FOR OLD TOWN WELL COMPANY				488	534	572	525	515	527	59	76	48	51	46	56
PAYNE, LARRY															
3603698	02N/05W-27L	W	OWNERS #1						0	69	40	40	69	69	57
3603699	02N/05W-27L02S	W	OWNERS #2						0	48	27	27	48	48	40
3603700	02N/05W-27L03S	W	OWNERS #3						0	32	0	3	52	32	24
TOTALS FOR PAYNE, LARRY									0	149	67	70	169	149	121
PENN WELL COMPANY															
3601099	01S/03W-22F	W	1	0	0	0	0	0	0	0	0	0	0	0	0
3601405	01S/03W-22F	W	2	539	447	504	550	440	496	0	0	0	0	0	0
TOTALS FOR PENN WELL COMPANY				539	447	504	550	440	496	0	0	0	0	0	0
PHARAOHS LOST KINDGOM															
3602549	01S/03W-19J07S	W	CALIF ST						0	50	50	50	50	50	50
TOTALS FOR PHARAOHS LOST KINDGOM									0	50	50	50	50	50	50
PHAROAH-POWELL WATER CO															
3600415	01S/03W-29J01S	W		326	350	365	371	322	347	227	298	197	210	230	232
TOTALS FOR PHAROAH-POWELL WATER CO				326	350	365	371	322	347	227	298	197	210	230	232
PIONEER MUTUAL WATER CO															
3600642	01S/03W-14P01S	W	SBDNO 1	314	222	288	316	275	283	86	47	23	24	23	41

**WESTERN - SAN BERNARDINO WATERMASTER
TABLE 1 - SAN BERNARDINO BASIN AREA
VERIFIED EXTRACTIONS - FILED**

RECRDTN NUMBER	STATE WELL NUMBER	WELL TYPE	LOCAL DESIGNATION	-----BASE YEARS-----						-----CALENDAR YEAR EXTRACTIONS-----						
				1959	1960	1961	1962	1963	AVG	2001	2002	2003	2004	2005	AVG	
TOTALS FOR PIONEER MUTUAL WATER CO				314	222	288	316	275	283	86	47	23	24	23	41	
RAMIREZ, J. J.																
3600484	01S/03W-16F	W	BUCKEYE2	246	220	352	224	259	260	65	67	24	23	31	42	
3600525	01S/03W-17H01S	W	ALABAMA	214	263	231	369	336	283	219	214	195	149	115	178	
3600527	01S/03W-16A	W	MIDAS	133	133	133	133	133	133	73	190	176	165	126	146	
3601046	01S/03W-21A	W	STOWE						0	0	0	0	0	0	0	
3601046-	01S/03W-21A	W	STOWE	630	598	622	560	667	615	115	135	13	0	0	53	
3601728	01S/03W-30K	W	FRINK'S #1	61	61	65	62	64	63	0	0	0	0	0	0	
TOTALS FOR RAMIREZ, J. J.				1,284	1,275	1,403	1,348	1,459	1,354	472	606	408	337	272	419	
RAMIREZ, CARLOS																
3601649-	01S/03W-28M	W	HOOVER				25	85	22	63	107	114	40	0	65	
TOTALS FOR RAMIREZ, CARLOS							25	85	22	63	107	114	40	0	65	
RANCHO CITRUS AMIGOS																
3601753	01S/03W-29D	W	PARK AVE 1	80	80	80	80	80	80	0	0	0	0	0	0	
TOTALS FOR RANCHO CITRUS AMIGOS				80	80	80	80	80	80	0	0	0	0	0	0	0
RAUGHT MUTUAL WELL COMPANY																
3602193	01S/03W-14R01S	W	RAUGHT	504	550	552	506	520	526	160	196	167	228	241	198	
TOTALS FOR RAUGHT MUTUAL WELL COMPANY				504	550	552	506	520	526	160	196	167	228	241	198	
REDLANDS COUNTRY CLUB																
3600049	01S/03W-25N01S	W	MORRISON	174	96				54	0	0	0	0	0	0	
3600049-	01S/03W-25N02S	W	MORRISON/HOBBS			696	692	532	384	0	0	0	0	0	0	
TOTALS FOR REDLANDS COUNTRY CLUB				174	96	696	692	532	438	0	0	0	0	0	0	
REDLANDS FARMING																
3600523	01S/03W-32G03S	W	HNTSCHKE	298	222	101	109	103	167	0	0	0	0	0	0	
3600526	01S/03W-21G01S	W	LUGONIA	475	425	343	326	360	386	0	0	0	0	0	0	
TOTALS FOR REDLANDS FARMING				773	647	444	435	463	552	0	0	0	0	0	0	
REDLANDS TRAP/SKEET																
3600628	01S/03W-15G	W		145	235	235	2	2	124	15	15	15	15	15	15	

**WESTERN - SAN BERNARDINO WATERMASTER
TABLE 1 - SAN BERNARDINO BASIN AREA
VERIFIED EXTRACTIONS - FILED**

RECRDTN NUMBER	STATE WELL NUMBER	WELL TYPE	LOCAL DESIGNATION	-----BASE YEARS-----						-----CALENDAR YEAR EXTRACTIONS-----					
				1959	1960	1961	1962	1963	AVG	2001	2002	2003	2004	2005	AVG
TOTALS FOR REDLANDS TRAP/SKEET				145	235	235	2	2	124	15	15	15	15	15	15
REDLANDS UNIFIED SCHOOL DISTRICT															
3601641	01S/02W-30C01S	W	OPAL ST	470	462	484	410	470	459	98	98	98	126	218	128
TOTALS FOR REDLANDS UNIFIED SCHOOL DISTRICT				470	462	484	410	470	459	98	98	98	126	218	128
REDLANDS, CITY OF															
3600005	01S/03W-35H08S	W	LUETCKE	741	493	543	448	391	523	0	0	0	0	0	0
3600006	01S/02W-19G01S	W	E. LUGONIA #5	261	131	94	12	0	100	0	0	0	0	0	0
3600019	01S/03W-23A05S	W	GR REES 1	531	288	342	320	461	388	1,774	1,360	631	1,643	2,248	1,531
3600038	01S/02W-17N	D	DRRY CREE DIVERSION						0	0	0	0	0	0	0
3600053	01S/03W-31A02S	W	1, BRYN MAWR	585	470	583	296	249	437	0	0	0	0	0	0
3600054	01S/03W-31A03S	W	2, BRYN MAWR MUTUAL	306	330	375	295	0	261	0	0	0	0	0	0
3600055	01S/03W-31A06S	W	3, BRYN MAWR MUTUAL	306	330	375	0	249	252	0	0	0	0	0	0
3600085	01S/03W-28J01S	W	NY ST 1	190	186	180	180	180	183	0	0	0	0	0	0
3600510	01S/03W-21K01S	W	LUGO #1	414	346	324	300	239	325	0	0	0	0	0	0
3600748	01S/03W-24A01S	W	MENTONE ACRES #2	455	495	505	475	121	410	125	125	0	0	1,009	252
3600749	01S/03W-13P01S	W	MENTONE ACRES #1	885	960	975	940	917	935	877	1,609	1,854	784	0	1,025
3600756	01S/03W-19L01S	W	MISSION #1	715	510	675	660	560	624	0	0	0	0	0	0
3600918	02S/03W-01D01S	W	1, REDLANDS HEIGHTS	604	567	554	459	480	533	0	0	0	0	100	20
3601281	01S/02W-21M01S	W	MAGUET #1	133	123	195	75	61	117	0	0	0	0	0	0
3601282	01S/01W-08H01S	W	MILL CREEK #1	1,296	916	839	955	1,132	1,028	784	1,261	1,120	501	0	733
3601283	01S/02W-22C02S	W	EAST LUGONIA #2	225	186	114	41	7	115	0	0	0	0	0	0
3601284	01S/02W-21E01S	W	MAGUET #2	162	83	157	67	77	109	137	316	224	262	410	270
3601285	01S/01W-10L01S	W	MILL CREEK #2	1,548	939	814	1,123	1,076	1,100	1,421	824	174	1,996	1,956	1,274
3601286	01S/02W-21E02S	W	MAGUET #3	0	3	0	0	0	1	0	0	0	0	0	0
3601287	01S/02W-21B02S	W	EAST LUGONIA #3	319	333	293	358	267	314	100	370	273	255	396	279
3601288	01S/01W-11Q01S	W	MILL CREEK #4	855	817	903	671	745	798	657	601	601	874	300	607
3601289	01S/03W-35E	W	4R	0	0	0	0	0	0	0	0	0	0	0	0
3601290	01S/02W-21D01S	W	EAST LUGONIA #6	243	209	169	141	138	180	12	0	0	0	0	2
3601291	01S/03W-35G08S	W	10	196	487	664	131	101	316	0	0	66	0	48	23
3601292	01S/03W-35G07S	W	11	772	1,077	737	117	103	561	74	87	97	84	62	81
3601293	01S/03W-35H02S	W	12	2	0	0	0	0	0	0	0	0	0	0	0
3601294	01S/03W-35G09S	W	13	189	646	682	362	453	466	43	0	0	0	0	9
3601295	01S/03W-35H04S	W	14	915	1,128	871	184	83	636	0	0	0	0	0	0

**WESTERN - SAN BERNARDINO WATERMASTER
TABLE 1 - SAN BERNARDINO BASIN AREA
VERIFIED EXTRACTIIONS - FILED**

RECRDTN NUMBER	STATE WELL NUMBER	WELL TYPE	LOCAL DESIGNATION	-----BASE YEARS-----						-----CALENDAR YEAR EXTRACTIIONS-----					
				1959	1960	1961	1962	1963	AVG	2001	2002	2003	2004	2005	AVG
3601296	01S/03W-35H03S	W	16	545	343	587	491	1,686	730	74	1,462	1,032	1,039	18	725
3601297	01S/03W-35G11S	W	17	249	434	507	171	0	272	0	0	0	0	0	0
3601298	01S/03W-21H01S	W	32	322	557	1,136	800	1,095	782	0	0	0	0	0	0
3601299	01S/04W-24K01S	W	34	246	124	1,607	853	133	593	55	0	0	0	0	11
3601300	01S/03W-27E02S	W	40	1,278	902	1,113	1,446	1,099	1,168	0	0	0	0	0	0
3601301	01S/03W-28H01S	W	41	1,443	1,623	1,808	1,226	1,063	1,433	917	1,074	603	569	435	720
3601302	01S/02W-14H	D	MILL CR/COOLIE HAT	7,047	6,913	3,615	8,973	4,451	6,200	9,496	5,867	12,541	10,168	12,574	10,129
3601308	01S/02W-19K01S	W	AGATE 1	772	750	738	487	470	643	36	13	0	0	0	10
3601586	01S/03W-15F01S	W	ORANGE STREET	0	0	2,177	1,354	1,488	1,004	877	1,071	921	1,114	952	987
3601636	01S/04W-24R	W	LANGFORD	216	230	65	58	51	124	0	0	0	0	0	0
3601637	01S/03W-30D	W		0	0	0	0	0	0	0	0	0	0	0	0
3602031	01S/03W-21H06S	W	30-A	506	1,181	1,429	699	492	861	29	79	0	0	12	24
3602032	01S/03W-22A02S	W	35			50	273	140	93	0	0	0	0	0	0
3602036	01S/03W-21H07S	W	31-A				676	1,244	384	0	302	0	0	469	154
3602065	01S/03W-32J02S	W	LEE WELL	114	97	114	88	80	99	0	0	0	0	0	0
3602065-	01S/03W-32J02S	W	LEE WELL						0	0	0	0	0	0	0
3602082	02S/03W-03K01S	W	36 (CEMENTARY)					215	43	0	0	0	0	134	27
3602106	01S/03W-22A01S	W		323	292				123	0	0	0	0	0	0
3602109	01S/03W-31B01S	W	4, BRYN MAWR	0	0	0	708	554	252	0	0	0	0	0	0
3602211	01S/03W-26C01S	W	37SYLVN						0	0	182	0	0	0	36
3602346	01S/03W-28K01S	W	NEW YORK ST. WELL						0	1,296	1,870	1,294	1,110	1,144	1,343
3602351	01S/02W-13A01S	W	MILL CREEK 0-A						0	620	275	476	370	34	355
3602653	01S/02W-19J01S	W	2						0	0	0	0	0	0	0
3602654	01S/02W-19J02S	W	CRAFTON						0	93	835	151	114	81	255
3602791	01S/02W-20B01S	W	EAST LUGONIA #4						0	0	0	0	0	0	0
3602792	01S/02W-19A01S	W	AGATE #2						0	1,788	2,218	2,396	1,613	1,428	1,889
3602895	01S/03W-13H02S	W	AIRPORT #1						0	918	1,293	1,196	1,579	1,425	1,282
3602896	01S/02W-20D01S	W	MADEIRA						0	900	872	411	1,081	1,260	905
3603045	01S/01W-09J01S	W	MILL CK #2A						0	378	711	601	515	142	469
3603655	01S/03W-29Q01S	W	#38						0	1,510	1,533	1,383	1,840	1,988	1,651
3603656	01S/03W-14E01S	W	CHURCH STREET						0	1,025	1,568	642	1,416	944	1,119
3603760	01S/03W-29Q02S	W	WELL 39						0	-	1,241	704	1,378	1,172	899
3603761	01S/03W-18R	W	CALIF.ST. IRRIGATION						0	-	-	155	208	201	113
3603762	01S/03W-13M	W	AIRPORT 2						0	-	2,218	729	580	942	894
3603766	01S/03W-10K01S	W	NORTH ORANGE #1						0	-	-	0	26	1,502	306

**WESTERN - SAN BERNARDINO WATERMASTER
TABLE 1 - SAN BERNARDINO BASIN AREA
VERIFIED EXTRACTIONS - FILED**

RECRDTN NUMBER	STATE WELL NUMBER	WELL TYPE	LOCAL DESIGNATION	-----BASE YEARS-----						-----CALENDAR YEAR EXTRACTIONS-----					
				1959	1960	1961	1962	1963	AVG	2001	2002	2003	2004	2005	AVG
3603767	01S/03W-10K02S	W	NORTH ORANGE #2						0	-	-	1,026	2,074	2,975	1,215
TOTALS FOR REDLANDS, CITY OF				25,909	25,499	26,909	26,913	22,351	25,516	26,016	31,237	31,301	33,193	36,361	31,622
REES & PERRICONE RANCH															
3602171	01S/02W-18M	W	1					0	0	0	0	0	0	0	0
TOTALS FOR REES & PERRICONE RANCH								0	0	0	0	0	0	0	0
REES-REES RANCHES INC															
3600018	01S/02W-29P	W	GRREES 2	10	163	452	88	330	209	0	0	0	0	-	0
TOTALS FOR REES-REES RANCHES INC				10	163	452	88	330	209	0	0	0	0	-	0
REYNOLDS, BILL															
3600981	01S/02W-21H01S	W		3	3	3	3	3	3	5	5	5	5	5	5
TOTALS FOR REYNOLDS, BILL				3	3	3	3	3	3	5	5	5	5	5	5
RIALTO, CITY OF															
3601085	01N/04W-31N02S	W	CITY 4 / #1	585	775	875	575	470	656	0	0	0	0	0	0
3601263	01N/05W-23Q01S	W	CITY #1	1,035	169	334	481	0	404	1	0	0	0	519	104
3601718	01N/05W-22M	D	FILTER	624	626	625	587	624	617	1,305	1,143	726	1,707	1,209	1,218
3601929	01S/04W-06C04S	W	WELL #6 CITY	374	52	0	458	0	177	7	3	3	2	3	4
3602080	01N/05W-23Q02S	W	CITY 2					773	155	2,525	2,721	2,059	2,500	2,654	2,492
3602848	01N/05W-36B01S	W	CITY #3						0	3	4	378	187	876	290
3603030	01S/04W-06B01S	W	#5 CITY						0	3	0	0	0	0	1
3603538	01S/04W-06H03S	W	CITY #4						0	1,486	773	1,760	2,736	4,921	2,335
TOTALS FOR RIALTO, CITY OF				2,618	1,622	1,834	2,101	1,867	2,008	5,330	4,644	4,926	7,132	10,182	6,443
RIEDMAN, FRED M															
3601629	01S/03W-03P	W	1	230	230	230	230	15	187	0	0	0	0	0	0
TOTALS FOR RIEDMAN, FRED M				230	230	230	230	15	187	0	0	0	0	0	0
RIVAS, RAMON															
3600016	01S/04W-24J	W	REES 4	30	43	0	0	0	15	0	0	0	0	0	0
TOTALS FOR RIVAS, RAMON				30	43	0	0	0	15	0	0	0	0	0	0

**WESTERN - SAN BERNARDINO WATERMASTER
TABLE 1 - SAN BERNARDINO BASIN AREA
VERIFIED EXTRACTIONS - FILED**

RECRDTN NUMBER	STATE WELL NUMBER	WELL TYPE	LOCAL DESIGNATION	-----BASE YEARS-----						-----CALENDAR YEAR EXTRACTIONS-----									
				1959	1960	1961	1962	1963	AVG	2001	2002	2003	2004	2005	AVG				
ROBBINS, H W																			
3602170	01S/02W-31M	W						18	4	0	0	0	5	5	2				
TOTALS FOR ROBBINS, H W								18	4	0	0	0	5	5	2				
SAN BERNARDINO AVE WATER CO.																			
3600125	01S/03W-14P	W	1	371	303	394	352	298	344	27	45	2	0	0	15				
TOTALS FOR SAN BERNARDINO AVE WATER CO.								371	303	394	352	298	344	27	45	2	0	0	15
SAN BERNARDINO COUNTY																			
3600468	01S/03W-30Q	W	BAHR 1	511	245	243	378	179	311	0	0	0	0	0	0				
3601171	01S/03W-20F	W	1/CRIM	389	343	435	413	396	395	197	132	67	34	0	86				
TOTALS FOR SAN BERNARDINO COUNTY								900	588	678	791	575	706	197	132	67	34	0	86
SAN BERNARDINO COUNTY FLOOD CONTROL DISTRICT																			
3601130	01S/03W-32D	W	NICK'S WELL	389	401	501	464	290	409	0	0	44	56	5	21				
3603900	01S/02W-04N	W	DOMESTIC WELL NO. 3						0	1	1	1	1	1	1				
TOTALS FOR SAN BERNARDINO COUNTY FLOOD CONTROL DIS								389	401	501	464	290	409	1	1	45	57	6	22
SAN BERNARDINO VALLEY M.W.D.																			
3603116	01S/03W-13Q01S	W	SB AVE #1/BIG BEAR						0	48	1,205	1,135	776	599	753				
3603141	01S/04W-04E01S	W	9TH ST.						0	2,713	2,016	1,824	1,990	1,195	1,948				
3603174	01S/04W-04F02S	W	PERRIS ST						0	2,620	1,289	2,070	2,202	2,688	2,174				
TOTALS FOR SAN BERNARDINO VALLEY M.W.D.										0	5,381	4,510	5,029	4,968	4,482	4,874			
SAN BERNARDINO, CITY OF																			
3600034	01S/04W-16H	W	SMITH 1	90	85	76	79		66	0	0	0	0	0	0				
3600035	01S/04W-15M01S	W		85	80	82	12		52	0	0	0	0	0	0				
3600222	01S/04W-11Q01S	W	MCFARLAND JOHNSON	195	210				81	0	0	0	0	0	0				
3600320	01N/05W-22M	D	MT VERNON	730	730	730	730	730	730	0	0	0	0	0	0				
3600709	02N/05W-19Q01S	W	VINCENT	0	0	0	0	0	0	0	0	0	0	0	0				
3600710	02N/05W-19K01S	W	CAJON CYN	0	0	0	0	0	0	1,392	467	0	247	3	422				
3600711	01N/04W-07F01S	W	DEVIL CANYON #2	867	726	705	617	295	642	769	956	1,280	1,071	694	954				
3600712	01N/04W-08M01S	W	DEVIL CANYON #1	141	1	0	0	0	28	1,044	934	1,555	1,154	881	1,114				
3600713	01N/05W-36R01S	W	LYTLE CREEK # 3-1	378	85	314	199	360	267	203	82	0	0	0	57				
3600714	01N/04W-16E01S	W	NEWMARK #1	163	643	624	531	571	506	761	572	319	563	291	501				

**WESTERN - SAN BERNARDINO WATERMASTER
TABLE 1 - SAN BERNARDINO BASIN AREA
VERIFIED EXTRACTIONS - FILED**

RECRDTN NUMBER	STATE WELL NUMBER	WELL TYPE LOCAL DESIGNATION	-----BASE YEARS-----							-----CALENDAR YEAR EXTRACTIONS-----					
			1959	1960	1961	1962	1963	AVG	2001	2002	2003	2004	2005	AVG	
3600715	01N/04W-16E02S	W NEWMARK #2	0	205	233	1,188	623	450	642	672	1,046	685	218	653	
3600716	01N/04W-16E03S	W NEWMARK #3	964	919	1,093	576	839	878	1,324	1,372	827	1,284	986	1,159	
3600717	01N/04W-32D03S	W 19TH ST #1	146	221	30	46	163	121	1,411	1,390	889	1,353	1,480	1,305	
3600718	01N/04W-32D04S	W 19TH ST #2	365	40	96	0	0	100	1,247	1,631	862	1,500	195	1,087	
3600719	01N/04W-27G01S	W 30TH ST.	1,173	1,086	922	998	1,005	1,037	1,365	2,266	2,702	2,522	1,477	2,066	
3600720	01N/04W-27M02S	W 27TH ST. & ACACIDA	0	134	481	293	212	224	306	340	488	828	272	447	
3600721	01N/04W-27M01S	W 25TH & N. "E" ST.	0	194	407	313	395	262	0	0	0	0	0	0	
3600722	01S/04W-03D01S	W 11TH & E ST (ACACIA)	0	0	0	0	0	0	0	0	0	0	0	0	
3600723	01S/04W-10F01S	W HANFORD 1	146	489	345	0	0	196	0	0	0	0	0	0	
3600724	01S/04W-10F05S	W HANFORD 2	0	0	0	0	0	0	0	0	0	0	0	0	
3600725	01N/04W-34G01S	W 17 ST/SIERRA WAY #1	1,102	1,155	1,245	405	538	889	0	0	0	0	0	0	
3600726	01N/04W-34G03S	W 16TH ST & SIERRA WAY	354	305	91	12	29	158	2	2	9	3	3	4	
3600727	01N/04W-26E02S	W LYNWOOD	1,238	927	1,475	1,365	1,180	1,237	1,999	2,371	1,717	1,087	901	1,615	
3600728	01N/04W-27A01S	W WATERMAN AVE.	1,265	1,724	2,214	1,404	1,122	1,546	1,445	1,837	2,041	1,240	1,753	1,663	
3600729	01N/04W-35M03S	W GILBERT ST.	1,348	940	1,573	2,522	2,574	1,791	554	1,002	1,753	1,485	92	977	
3600730	01S/04W-02K01S	W ANTIL #3	0	0	0	0	0	0	0	0	0	0	0	0	
3600731	01S/04W-02K02S	W ANTIL #5	750	684	1,295	642	750	824	0	0	0	0	0	0	
3600732	01S/04W-02K05S	W ANTIL #2	0	0	0	0	0	0	0	0	0	0	0	0	
3600733	01S/04W-02K04S	W ANTIL #1	0	0	0	0	0	0	0	0	0	0	0	0	
3600734	01S/04W-02K03S	W ANTIL #4	1,052	458	411	478	367	553	0	0	0	0	0	0	
3600735	01S/04W-09P01S	W BIRCH ST.	0	0	0	0	0	0	0	0	0	0	0	0	
3600736	01S/04W-09J01S	W SOUTH G ST	127	83	103	254	153	144	0	0	0	0	0	0	
3600737	01S/04W-10N06S	W MILL & D	66	143	271	32	158	134	415	386	350	387	443	396	
3600738	01N/04W-06J	D DEVIL CYN DIVERSION	1,117	768	549	836	592	772	0	0	0	0	0	0	
3600739	01N/05W-06E	D LYTLE CK DIV.	1,069	994	1,286	1,403	1,279	1,206	0	0	0	0	0	0	
3601114	01N/04W-35C01S	W PERRIS HILL 2	12	358	353	0	0	145	0	0	0	0	0	0	
3601115	01N/04W-26P03S	W PERRIS HILL 5	33	342	519	899	832	525	113	99	363	304	204	217	
3601116	01N/04W-35C02S	W PERRIS HILL 3	0	0	0	0	0	0	0	0	0	0	0	0	
3601117	01N/04W-35C03S	W PERRIS HILL 4	1,559	1,464	811	386	408	926	114	105	428	105	71	165	
3601316	01S/04W-23N	W INTERCITY MUTUAL 08	238	238	238	238	238	238	19	0	16	1	0	7	
3601588	01N/04W-31H	W STATE 1	68	75	74	64	72	71	0	0	0	0	0	0	
3601626	01S/04W-10D	W CITYLOTS	26	23	28	27	24	26	0	0	0	0	0	0	
3601843	01N/05W-03H01S	W CAJON NO 1	179	13	8	19	6	45	0	0	0	0	0	0	
3601844	01N/05W-03H02S	W CAJON NO 2	856	807	630	748	742	757	1,669	1,614	1,017	1,158	1,422	1,376	
3601845	01N/04W-30M01S	W MALLORY NO. 3	5	19	28	33	33	24	349	289	146	851	837	494	

**WESTERN - SAN BERNARDINO WATERMASTER
TABLE 1 - SAN BERNARDINO BASIN AREA
VERIFIED EXTRACTIONS - FILED**

RECRDTN NUMBER	STATE WELL NUMBER	WELL TYPE LOCAL DESIGNATION	-----BASE YEARS-----							-----CALENDAR YEAR EXTRACTIONS-----					
			1959	1960	1961	1962	1963	AVG	2001	2002	2003	2004	2005	AVG	
3601878	01N/04W-29E01S	W DARBY	181	123	86	17	146	111	0	0	0	0	0	0	
3601879	01N/04W-29E	W GARDENA	205	182	182	136	103	162	0	0	0	0	0	0	
3601880	01N/04W-29F01S	W COLIMA	227	141	193	221	118	180	0	0	0	0	0	0	
3602060	01S/04W-24P	W JOHANSSON, RUNE	111	71	125	60	79	89	0	0	0	0	0	0	
3602066	01S/04W-02B	W 1, VAN LOON/BELVAN	33	49	25	26	25	32	0	0	0	0	0	0	
3602067	01N/04W-35K	W 2-GILBERT/CANYON RD	120	110	74	177	164	129	0	0	0	0	0	0	
3602081	01N/04W-27B01S	W 31ST ST. & MT VIEW					1,019	204	63	669	1,033	560	340	533	
3602122	01S/04W-23R03S	W ROSEWOOD	111	154	114	2	0	76	0	0	0	0	0	0	
3602123	01S/04W-14J	W NORMAN RD	485	443	526	50	58	312	0	0	0	0	0	0	
3602124	01S/04W-14J	W CENTRAL AVE	179	159	158	151	80	145	0	0	0	0	0	0	
3602125	01S/04W-24F04S	W GOULD #1 OLD	150	167	226	144	91	156	0	0	0	0	0	0	
3602126	01S/04W-24F	W GOULD #2 NEW			0	105	84	38	0	0	0	0	0	0	
3602128	01S/04W-14A	W GIFFORD PK/ #1	50	50	50	50	51	50	0	0	0	0	0	0	
3602205	01N/04W-06H01S	W DEVIL CANYON #4						0	5	4	2	22	54	17	
3602206	01N/04W-06H02S	W DEVIL CANYON #3						0	13	23	23	15	31	21	
3602252	01S/04W-14B03S	W 2						0	0	0	0	0	0	0	
3602264	01N/04W-27N01S	W 23RD ST.						0	0	0	0	0	0	0	
3602265	01S/04W-03J05S	W 7TH ST.						0	120	140	701	338	91	278	
3602285	01S/04W-15D05S	W 15D5	8	8	8	8	1	7	0	0	0	0	0	0	
3602399	01N/04W-16E04S	W NEWMARK #4						0	1,197	1,071	1,919	1,534	1,052	1,355	
3602400	01N/04W-32N01S	W BASELINE & CALIFORNI						0	492	438	416	284	182	362	
3602401	01N/04W-27A02S	W LEROY						0	590	1,574	1,969	1,536	681	1,270	
3602422	01S/04W-02K08S	W ANTIL 6						0	1,250	1,771	1,407	1,680	2	1,222	
3602426	02N/05W-19Q01S	D VINCENT (CAJON CRK)	1,604	770	966	2,141	960	1,288	925	897	1,430	580	5	767	
3602521	01S/04W-23N04S	W NO 2						0	0	0	0	0	0	0	
3602821	01N/05W-03A02S	W CAJON #3						0	934	675	880	672	1,021	836	
3602844	01N/04W-08M02S	W DEVIL CANYON #5						0	70	136	309	277	121	183	
3603027	01N/05W-36J01S	W LYTLE CK #2						0	1,427	1,089	954	476	0	789	
3603206	01S/04W-04D02S	W OLIVE/GARNER						0	1,672	2,487	1,533	2,589	1,356	1,927	
3603207	01S/04W-04B04S	W 10TH & J ST						0	2,932	3,149	2,644	2,864	1,442	2,606	
3603208	01N/04W-34G04	W 17TH ST. & SIERRA #2						0	2	2	1	2	2	2	
3603471	02N/05W-19R04S	W KENWOOD #1						0	2,739	1,826	1,561	959	1,155	1,648	
3603472	01N/04W-14P03S	W 40TH & VALENCIA						0	51	41	55	26	33	41	
3603579	01N/04W-06A02S	W DEVIL CYN #7						0	12	25	30	12	69	30	
3603580	01N/04W-06A01S	W DEVIL CYN #6						0	280	142	159	78	135	159	

**WESTERN - SAN BERNARDINO WATERMASTER
TABLE 1 - SAN BERNARDINO BASIN AREA
VERIFIED EXTRACTIONS - FILED**

RECRDTN NUMBER	STATE WELL NUMBER	WELL TYPE	LOCAL DESIGNATION	-----BASE YEARS-----					-----CALENDAR YEAR EXTRACTIONS-----						
				1959	1960	1961	1962	1963	AVG	2001	2002	2003	2004	2005	AVG
3603581	01S/04W-22C05S	W	CENTURY						0	1,523	1,771	1,434	343	1,341	1,282
3603582	01S/04W-15P05S	W	CHANDLER						0	267	880	426	1,896	452	784
3603688	01S/04W-03D04S	W	EPA #1						0	1,732	2,024	1,690	2,061	2,268	1,955
3603689	01S/04W-03C03S	W	EPA #2						0	2,432	2,210	1,776	2,279	2,132	2,166
3603690	01S/04W-03C04S	W	EPA #3						0	2,829	2,788	2,043	2,381	2,371	2,482
3603691	01S/04W-03B03S	W	EPA #4						0	2,665	2,434	1,871	2,232	2,337	2,308
3603692	01S/04W-03A04S	W	EPA #5						0	1,940	2,091	1,695	2,232	2,424	2,076
3603693	01N/04W-16M03S	W	EPA #6						0	840	750	480	547	672	658
3603694	01N/04W-16M04S	W	EPA #7						0	1,328	1,631	1,563	822	2,158	1,500
3603786	01N/04W-33R	W	EPA 108						0	-	-	-	1	1,624	325
3603787	01N/04W-33P	W	EPA 109						0	-	-	-	0	1,592	318
3603788	01N/04W-33N	W	EPA 110						0	-	-	-	0	2,471	494
3603789	01N/04W-32R	W	EPA 111						0	-	-	-	0	2,520	504
3603790	01N/04W32Q	W	EPA 112						0	-	-	-	1	1,389	278
3603791	02N/05W-19R05S	W	KENWOOD 2						0	-	-	-	2,577	3,186	1,153
3603792	01N/05W-30A03S	W	CAJON 4						0	-	-	-	848	931	356
3690927	01N/03W-31B01S	W	PATTON 6						0	0	0	0	0	0	0
TOTALS FOR SAN BERNARDINO, CITY OF				21,371	19,795	22,073	20,637	19,269	20,629	47,473	51,125	47,812	50,552	49,863	49,365
SECHREST, RALPH F.															
3600483	01S/02W-31F	W	GPHRRCH1	87	71	192	906	141	279	0	0	0	0	0	0
TOTALS FOR SECHREST, RALPH F.				87	71	192	906	141	279	0	0	0	0	0	0
SELBY DR & MRS															
3600017	01S/02W-29P	W	GRREES 3	137	64	278	171	76	145	0	0	0	0	112	22
TOTALS FOR SELBY DR & MRS				137	64	278	171	76	145	0	0	0	0	112	22
SMITH TRACT WELL COMPANY															
3600001	01S/03W-21R02S	W	11	270	177	56	0		101	0	0	0	0	0	0
3600001-	01S/03W-21R01S	W						127	25	0	0	0	0	0	0
TOTALS FOR SMITH TRACT WELL COMPANY				270	177	56	0	127	126	0	0	0	0	0	0
SOJKA, DONALD R.															
3601173	01S/03W-32K	W		91	82	99	86	84	88	0	0	0	0	0	0

**WESTERN - SAN BERNARDINO WATERMASTER
TABLE 1 - SAN BERNARDINO BASIN AREA
VERIFIED EXTRACTIONS - FILED**

RECRDTN NUMBER	STATE WELL NUMBER	WELL TYPE	LOCAL DESIGNATION	-----BASE YEARS-----					-----CALENDAR YEAR EXTRACTIONS-----						
				1959	1960	1961	1962	1963	AVG	2001	2002	2003	2004	2005	AVG
TOTALS FOR SOJKA, DONALD R.				91	82	99	86	84	88	0	0	0	0	0	0
SOLANO WELL NO 3															
3602003	01S/02W-16C	W	3				202	179	76	100	100	100	100	100	100
TOTALS FOR SOLANO WELL NO 3							202	179	76	100	100	100	100	100	100
SOMERS, R.															
3601093	01N/04W-24H	D	SPRING	1	1	1	1	1	1	0	0	0	0	0	0
TOTALS FOR SOMERS, R.				1	1	1	1	1	1	0	0	0	0	0	0
SOUTHERN CALIFORNIA EDISON															
3690723	01S/04W-10F01S	W	HANFORD1				883	883	353	0	0	0	0	0	0
TOTALS FOR SOUTHERN CALIFORNIA EDISON							883	883	353	0	0	0	0	0	0
SOUZA, JOHN															
3601084	01S/02W-20K	W		7	7	9	10	9	8	0	0	0	0	0	0
TOTALS FOR SOUZA, JOHN				7	7	9	10	9	8	0	0	0	0	0	0
SPRING PACIFIC PROPERTY LLC															
3601750	01S/03W-18L	W	ACQUIL/MARIGOLD	390	1,072	610	930	1,392	879	811	580	430	0	0	364
3601751	01S/03W-21E	W	ALABAMA/CHRISTINA	1,302	1,403	700	865	793	1,013	0	0	0	0	0	0
TOTALS FOR SPRING PACIFIC PROPERTY LLC				1,692	2,475	1,310	1,795	2,185	1,891	811	580	430	0	0	364
STORKSON, WILLIAM F.															
3600083	01N/05W-06P	W	1	35	30	20	40	35	32	52	52	68	68	75	63
3602664	01N/05W-06M01S	W	SPRING NO 1						0	18	30	31	31	30	28
TOTALS FOR STORKSON, WILLIAM F.				35	30	20	40	35	32	70	82	99	99	105	91
SUNRISE RANCH PARTNERSHIP															
3600599	01S/02W-13F	W	1	444	397	452	381	381	411	0	0	0	0	0	0
3600600	01S/02W-14L	W	SUNRISE 2	240	226	253	238	159	223	0	0	0	0	0	0
3600601	01S/02W-14F	W	SUN 3A	321	317	313	301	230	296	0	0	0	0	0	0
3600602	01S/02W-15P	W	SUNRISE 4	294	230	234	254	238	250	0	0	0	0	0	0
3600603	01S/02W-15G	W	SUNRISE 5	238	214	230	222	206	222	0	0	0	0	0	0
3601640	01S/02W-14N	W	SUN 6	320	309	294	317	381	324	0	0	0	0	0	0

**WESTERN - SAN BERNARDINO WATERMASTER
TABLE 1 - SAN BERNARDINO BASIN AREA
VERIFIED EXTRACTIONS - FILED**

RECRDTN NUMBER	STATE WELL NUMBER	WELL TYPE	LOCAL DESIGNATION	-----BASE YEARS-----						-----CALENDAR YEAR EXTRACTIONS-----					
				1959	1960	1961	1962	1963	AVG	2001	2002	2003	2004	2005	AVG
3601969	01S/02W-14L	W	SUNRISE 7			343	324	397	213	0	0	0	0	0	0
TOTALS FOR SUNRISE RANCH PARTNERSHIP				1,857	1,693	2,119	2,037	1,992	1,940	0	0	0	0	0	0
SYCAMORE HEIGHTS WATER COMPANY INC															
3601837	01N/03W-34B	W	HERCULES	210			0	0	42	0	0	0	0	0	0
3601838	01N/03W-34A	W	WALKISHA	210	52	52	52	52	84	0	0	0	0	0	0
TOTALS FOR SYCAMORE HEIGHTS WATER COMPANY INC				420	52	52	52	52	126	0	0	0	0	0	0
TENNESSEE MUTUAL WELL COMPANY															
3601161	01S/03W-16L	W	PIONEER 1	537	501	622	516	476	530	426	543	303	258	340	374
TOTALS FOR TENNESSEE MUTUAL WELL COMPANY				537	501	622	516	476	530	426	543	303	258	340	374
TENNESSEE WATER COMPANY															
3600474	01S/03W-16L	W	1	530	530	540	540	550	538	808	1,021	649	582	549	722
TOTALS FOR TENNESSEE WATER COMPANY				530	530	540	540	550	538	808	1,021	649	582	549	722
TERRACE WATER COMPANY															
3601684	01S/04W-08F06S	W	LARGE 1	0	191	263	280		147	0	0	0	0	0	0
3601684-	01S/04W-08F	W	#1 SMALL, 50 HP SUB					455	91	264	272	304	501	253	319
3601685	01S/04W-08F14S	W	SMALL 2	66	0	0	0	0	13	0	0	0	0	0	0
3601686	01S/04W-08F	W	#2 LARGE WELL	1,252	730	814	732	444	794	676	709	609	327	571	578
TOTALS FOR TERRACE WATER COMPANY				1,318	921	1,077	1,012	899	1,045	940	981	913	828	824	897
TILDEN, M WILLIAM															
3602074	01N/03W-34B02S	W	IRRIG 1	112	112	112	112	112	112	10	30	20	20	20	20
3602075	01N/03W-34B01S	W	DOM 2	36	36	36	36	36	36	0	0	0	0	0	0
TOTALS FOR TILDEN, M WILLIAM				148	148	148	148	148	148	10	30	20	20	20	20
TRAMMELL CROW COMPANY															
3600524	01S/03W-17L01S	W	NEVADA ST	991	876	572	429	772	728	547	698	543	419	294	500
TOTALS FOR TRAMMELL CROW COMPANY				991	876	572	429	772	728	547	698	543	419	294	500
TRI-CITY CONCRETE															
3600935	01N/04W-31N	W	WILSON 2	10	10	10	10	10	10	0	0	0	0	0	0
3601309	01S/04W-05M	W	PLANT	125	125	125	125	126	125	0	0	0	0	0	0

**WESTERN - SAN BERNARDINO WATERMASTER
TABLE 1 - SAN BERNARDINO BASIN AREA
VERIFIED EXTRACTIONS - FILED**

RECRDTN NUMBER	STATE WELL NUMBER	WELL TYPE	LOCAL DESIGNATION	-----BASE YEARS-----						-----CALENDAR YEAR EXTRACTIONS-----					
				1959	1960	1961	1962	1963	AVG	2001	2002	2003	2004	2005	AVG
TOTALS FOR TRI-CITY CONCRETE				135	135	135	135	136	135	0	0	0	0	0	0
TRI-CITY MUTUAL WATER COMPANY															
3601823	01S/04W-23K	W		53	20	0	0	0	15	0	0	0	0	0	0
TOTALS FOR TRI-CITY MUTUAL WATER COMPANY				53	20	0	0	0	15	0	0	0	0	0	0
TROJAN GROVES															
3600451	01S/03W-15M	W		962	700	940	784	816	840	203	355	13	2	2	115
TOTALS FOR TROJAN GROVES				962	700	940	784	816	840	203	355	13	2	2	115
UNGER, V. E.															
3601168	01S/04W-26F	W							0	0	0	0	0	0	0
TOTALS FOR UNGER, V. E.									0	0	0	0	0	0	0
VICTORIA FARMS MUTUAL WATER CO															
3602112	01S/04W-13R01S	W		335	288	320	275	266	297	0	0	0	0	0	0
3602247	01S/04W-13R03S	W	2						0	0	0	0	0	0	0
3602574	01S/04W-13R04S	W	NO. 3						0	0	0	0	0	0	0
3602714	01S/04W-13R01S	W	NO 1						0	0	0	0	0	0	0
TOTALS FOR VICTORIA FARMS MUTUAL WATER CO				335	288	320	275	266	297	0	0	0	0	0	0
VICTORIA GUERNSEY															
3600399	01S/04W-02D	W	1	163	248	200	160	223	199	0	0	0	0	0	0
TOTALS FOR VICTORIA GUERNSEY				163	248	200	160	223	199	0	0	0	0	0	0
VULCAN - CAL MAT															
3603695	01N/05W-25Q	W	HIGHLAND PLANT						0	1,445	1,571	1,571	1,571	1,571	1,546
3603696	01N/05W-02N	W	CAJON CK AREA D						0	28	28	28	28	28	28
3603697	01N/05W-14A	W	CAJON CK PLNG. "M"						0	130	140	197	197	196	172
TOTALS FOR VULCAN - CAL MAT									0	1,603	1,739	1,796	1,796	1,795	1,746
WARMINGTON, ROBERT P.															
3600270	01S/03W-20P	W	RDLNDS 1	300	248	288	153	139	226	0	0	0	0	0	0
TOTALS FOR WARMINGTON, ROBERT P.				300	248	288	153	139	226	0	0	0	0	0	0

**WESTERN - SAN BERNARDINO WATERMASTER
TABLE 1 - SAN BERNARDINO BASIN AREA
VERIFIED EXTRACTIONS - FILED**

RECRDTN NUMBER	STATE WELL NUMBER	WELL TYPE	LOCAL DESIGNATION	-----BASE YEARS-----						-----CALENDAR YEAR EXTRACTIONS-----					
				1959	1960	1961	1962	1963	AVG	2001	2002	2003	2004	2005	AVG
WEATHERWAX, W. G.															
3600652	01S/03W-15N01S	W	REDLANDS	0	0	0	0	0	0	0	0	0	0	0	0
TOTALS FOR WEATHERWAX, W. G.				0	0	0	0	0	0	0	0	0	0	0	0
WESSON, ROBERT CRAIG															
3601642	01S/02W-30B02S	W	KING ST	133	147	180	120	116	139	31	14	5	5	5	12
TOTALS FOR WESSON, ROBERT CRAIG				133	147	180	120	116	139	31	14	5	5	5	12
WEST VALLEY WATER DIST															
3600302	01N/05W-26A01S	W	LOWER 2	158	259	160	0	0	115	0	0	0	0	0	0
3600303	01N/05W-26B01S	W	LOWER 4	0	0	0	0	0	0	0	0	0	0	0	0
3600304	01N/05W-26A03S	W	4 / LOWER 5	816	671	611	540	804	688	785	344	0	0	0	226
3600305	01N/05W-25E01S	W	5 / LOWER 6	922	990	1,124	471	573	816	643	0	0	0	0	129
3600306	01N/05W-23P02S	W	UPPER 2						0	0	0	0	0	0	0
3600307	01N/05W-23P04S	W	1 / UPPER 4	1,057	1,152	399	72	435	623	1,149	753	628	461	387	676
3600312	01N/05W-22M	D	LYTLE CREEK	4,258	2,709	2,424	4,392	4,097	3,576	3,175	2,573	2,380	4,710	2,079	2,983
3600996	01N/05W-36J03S	W	#8 / LORD 1	839	1,355	1,048	1,552	1,366	1,232	0	0	0	0	0	0
3600997	01N/05W-36H04S	W	#7 / LORD #7	230	85	0	0		63	1,581	2,098	1,657	1,621	1,153	1,622
3600998	01N/05W-25E02S	W	FERG 1	1,228	639	356	8		446	0	0	0	0	0	0
3600999	01S/04W-06J01S	W	DIXON 1	531	70	435	70	9	223	0	0	0	0	0	0
3601000	01S/04W-06J02S	W	DIXON 2	312	0	0	0	0	62	0	0	0	0	0	0
3601002	01N/04W-31P03S	W	RAYNOR 1	338	540	554	221	148	360	0	0	0	0	0	0
3601003	01S/04W-06H01S	W	#13 / RAYNOR 4	1,283	929	1,264	794	1,434	1,141	0	0	0	0	0	0
3601725	01N/05W-25E	D							0	0	0	0	0	0	0
3601848	01S/04W-05E05S	W	PLANT NO 15	1,612	2,655	3,145	1,951	1,965	2,266	625	1,597	819	225	32	660
3601944	01N/05W-23Q01S	W	2 / LOWER 7	0	36	2,067	1,260	1,006	874	1,399	2,111	1,774	1,845	2,044	1,835
3602766	01S/04W-06H02S	W	30						0	0	0	603	606	160	274
3602897	01N/05W-23P	W	#34						0	131	423	324	350	14	248
3603054	01N/05W-25E03S	W	#35						0	0	0	0	0	0	0
3603055	01N/05W-36H05S	W	#36						0	893	594	1,486	1,161	33	833
3603769	01N/05W-25E01S	W	WELL #5A						0	0	874	631	396	1,105	601
3603777	01N/05W-26A06S	W	4A						0	-	-	-	653	2,631	657
3603778	01N/05W-36R06S	W	8A						0	-	-	-	693	1,269	392
3604014	01N/06W-24C01S	W	#54						0	-	-	-	-	0	0

**WESTERN - SAN BERNARDINO WATERMASTER
TABLE 1 - SAN BERNARDINO BASIN AREA
VERIFIED EXTRACTIONS - FILED**

RECRDTN NUMBER	STATE WELL NUMBER	WELL TYPE	LOCAL DESIGNATION	-----BASE YEARS-----						-----CALENDAR YEAR EXTRACTIONS-----					
				1959	1960	1961	1962	1963	AVG	2001	2002	2003	2004	2005	AVG
TOTALS FOR WEST VALLEY WATER DIST				13,584	12,090	13,587	11,331	11,837	12,486	10,381	11,367	10,302	12,721	10,907	11,136
WILEY, RUTH NORWOOD															
3600052	01S/04W-36J	W	1					52	10	0	0	0	0	0	
TOTALS FOR WILEY, RUTH NORWOOD								52	10	0	0	0	0	0	
WILLIAMS WELL CORPORATION LTD															
3600828	01S/03W-16J	W	-	721	684	765	706	595	694	614	559	538	493	865	
TOTALS FOR WILLIAMS WELL CORPORATION LTD				721	684	765	706	595	694	614	559	538	493	865	614
WOEHR MUTUAL WATER COMPANY															
3600817	01S/03W-29H	W		374	465	625	488	423	475	0	0	0	0	0	
TOTALS FOR WOEHR MUTUAL WATER COMPANY				374	465	625	488	423	475	0	0	0	0	0	0
YAHIKU, PAUL															
3601280	01S/03W-29D	W	SOUTH 1	50	95	51	51	51	60	0	0	0	0	0	
TOTALS FOR YAHIKU, PAUL				50	95	51	51	51	60	0	0	0	0	0	0
YUCAIPA VALLEY WATER DISTRICT															
3602657	01S/01W-20D01S	W	WELL NO 31						0	0	0	0	0	0	
3602658	01S/01W-20D03S	W	WELL NO 32						0	0	0	0	0	0	
3602659	01S/01W-19B02S	W	WELL NO 33						0	0	0	0	0	0	
3603539	01S/02W-24C01S	W	YVWD 51/MILL CREEK						0	0	174	286	301	393	
TOTALS FOR YUCAIPA VALLEY WATER DISTRICT									0	0	174	286	301	393	231
TOTAL VERIFIED PRODUCTION ALL FACILITIES 606 WELLS				177,260	162,019	167,648	161,479	144,956	162,672	182,600	193,701	170,013	181,685	190,138	183,627
TOTAL VERIFIED PRODUCTION ALL FACILITIES 25 ACRE-FEET PER YEAR OR LARGER										180,538	191,593	169,060	181,346	190,019	182,511

TABLE NO. 2

EXTRACTIONS BY OWNERS (NON-PLAINTIFFS) WHICH
HAVE NOT FILED WITH THE STATE WATER RESOURCES
CONTROL BOARD

**WESTERN - SAN BERNARDINO WATERMASTER
TABLE 2 - SAN BERNARDINO BASIN AREA
VERIFIED EXTRACTIONS - NON-FILED**

RECRDTN NUMBER	STATE WELL NUMBER	WELL TYPE	LOCAL DESIGNATION	-----BASE YEARS-----						-----CALENDAR YEAR EXTRACTIONS-----					
				1959	1960	1961	1962	1963	AVG	2001	2002	2003	2004	2005	AVG
AHMANSON RANCH															
0000002	01S/04W-27H	W		200	200	200	200	200	200	0	0	0	0	0	0
TOTALS FOR AHMANSON RANCH				200	200	200	200	200	200	0	0	0	0	0	0
ANDERSON, W.D.															
0000003	01N/04W-25R	W		0	0	0	0	0	0	0	0	0	0	0	0
TOTALS FOR ANDERSON, W.D.				0	0	0	0	0	0	0	0	0	0	0	0
ARNOLD RANCH															
0000004	01N/03W-34H	W		230	230	230	230	230	230	0	0	0	0	0	0
TOTALS FOR ARNOLD RANCH				230	230	230	230	230	230	0	0	0	0	0	0
ARROWHEAD WATER & POWER															
0000155	01N/04W-14C	D	WTWIN CRK	200	200	150	150	50	150	50	50	50	50	50	50
TOTALS FOR ARROWHEAD WATER & POWER				200	200	150	150	50	150	50	50	50	50	50	50
BALCOM,															
0000005	01S/04W-11M	W		1	1	1	1	1	1	0	0	0	0	0	0
TOTALS FOR BALCOM,				1	1	1	1	1	1	0	0	0	0	0	0
BALDWIN,															
0000006	01N/03W-34K	W		1	1	1	1	1	1	0	0	0	0	0	0
TOTALS FOR BALDWIN,				1	1	1	1	1	1	0	0	0	0	0	0
BARRIER,															
0000007	01S/04W-22B	W		3	3	3	3	3	3	0	0	0	0	0	0
TOTALS FOR BARRIER,				3	3	3	3	3	3	0	0	0	0	0	0
BASELINE LAUNDRY															
0000008	01N/03W-31Q	W		50	50	50	50	50	50	0	0	0	0	0	0
0000082	01N/03W-31Q	W							0	0	0	0	0	0	0
TOTALS FOR BASELINE LAUNDRY				50	50	50	50	50	50	0	0	0	0	0	0
BATCHELOR,															
0000009	01N/04W-14R	W		1	1	1	1	1	1	1	1	1	1	1	1

**WESTERN - SAN BERNARDINO WATERMASTER
TABLE 2 - SAN BERNARDINO BASIN AREA
VERIFIED EXTRACTIONS - NON-FILED**

RECRDTN NUMBER	STATE WELL NUMBER	WELL TYPE	LOCAL DESIGNATION	-----BASE YEARS-----						-----CALENDAR YEAR EXTRACTIONS-----					
				1959	1960	1961	1962	1963	AVG	2001	2002	2003	2004	2005	AVG
0000010	01N/04W-14R	D		1	1	1	1	1	1	1	1	1	1	1	1
TOTALS FOR BATCHELOR,				2	2	2	2	2	2	2	2	2	2	2	2
BERMAN, BUD															
0000011	01S/04W-02K	W	OLD WELL	120	110	130	0	0	72	0	0	0	0	0	0
0000012	01S/04W-02J	W		84	84	84	84	84	84	0	0	0	0	0	0
TOTALS FOR BERMAN, BUD				204	194	214	84	84	156	0	0	0	0	0	0
BLISS,															
0000013	01S/02W-22E	W		2	2	2	2	2	2	0	0	0	0	0	0
TOTALS FOR BLISS,				2	2	2	2	2	2	0	0	0	0	0	0
BOUCHER,															
0000014	01N/04W-14J	W		1	1	1	1	1	1	1	1	1	1	1	1
TOTALS FOR BOUCHER,				1	1	1	1	1	1	1	1	1	1	1	1
BREAK, ALLEN ESTATE															
0000015	01S/03W-31A	W		760	608	760	608	608	669	0	0	0	0	1	0
TOTALS FOR BREAK, ALLEN ESTATE				760	608	760	608	608	669	0	0	0	0	1	0
CARPENTER,															
0000016	01S/04W-22B	W		4	4	4	4	4	4	0	0	0	0	0	0
TOTALS FOR CARPENTER,				4	4	4	4	4	4	0	0	0	0	0	0
CLIFFSIDE RANCH															
0000017	01S/03W-03F	W		171	174	181	150	186	172	0	0	0	0	0	0
TOTALS FOR CLIFFSIDE RANCH				171	174	181	150	186	172	0	0	0	0	0	0
COOK CANYON															
0000018	01N/03W-27R	D		35	35	35	35	35	35	0	0	0	0	0	0
TOTALS FOR COOK CANYON				35	35	35	35	35	35	0	0	0	0	0	0
CRYSTAL SPRINGS															
0000020	02S/02W-06D	W		1	1	1	1	1	1	1	1	1	1	1	1

**WESTERN - SAN BERNARDINO WATERMASTER
TABLE 2 - SAN BERNARDINO BASIN AREA
VERIFIED EXTRACTIONS - NON-FILED**

RECRDTN NUMBER	STATE WELL NUMBER	WELL TYPE	LOCAL DESIGNATION	-----BASE YEARS-----						-----CALENDAR YEAR EXTRACTIONS-----					
				1959	1960	1961	1962	1963	AVG	2001	2002	2003	2004	2005	AVG
TOTALS FOR CRYSTAL SPRINGS				1	1	1	1	1	1	1	1	1	1	1	1
DANGERMOND, JACK															
0000078	01S/02W-28M	W		30	30	30	30	30	30	2	2	2	2	0	2
0000079	01S/02W-28M	D	SPRING DIV.	1	1	1	1	1	1	1	1	1	1	1	1
TOTALS FOR DANGERMOND, JACK				31	31	31	31	31	31	3	3	3	3	1	3
DANIELS, DON															
0000175	01S/03W-19J	W								0	0	0	0	0	0
TOTALS FOR DANIELS, DON										0	0	0	0	0	0
DANIELS, HAROLD															
0000022	01S/03W-17R	W	RANCH					500	100	0	0	0	0	0	0
0000023	01S/03W-17C	W	DOMEST. WELL	2	2	2	2	2	2	1	1	1	1	0	1
TOTALS FOR DANIELS, HAROLD				2	2	2	2	502	102	1	1	1	1	0	1
DILLSON MUTUAL WATER COMPANY															
0000025	01N/04W-24C	W	DILLSON AVE	18	18	18	18	18	18	0	0	0	0	0	0
0000026	01N/04W-13P	W	HARRISON CYN	18	18	18	18	18	18	0	0	0	0	0	0
0000173	01N/04W-24C	W	CISCO WELL						0	0	0	0	0	0	0
TOTALS FOR DILLSON MUTUAL WATER COMPANY				36	36	36	36	36	36	0	0	0	0	0	0
DONGLO DAIRY															
0000021	01S/04W-11F	W		35	35	35	35	35	35	0	0	0	0	0	0
TOTALS FOR DONGLO DAIRY				35	35	35	35	35	35	0	0	0	0	0	0
EAST HIGHLAND RANCH															
0000028	01S/02W-06Q	D	TUNNEL DIVERSION	1	1	1	1	1	1	1	1	0	0	0	0
TOTALS FOR EAST HIGHLAND RANCH				1	1	1	1	1	1	1	1	0	0	0	0
EAST HIGHLANDS ORANGE COMPANY															
0000029	01N/03W-35B	D	BOX SPRING	53	28	40	47	46	43	0	0	0	0	0	0
TOTALS FOR EAST HIGHLANDS ORANGE COMPANY				53	28	40	47	46	43	0	0	0	0	0	0

**WESTERN - SAN BERNARDINO WATERMASTER
TABLE 2 - SAN BERNARDINO BASIN AREA
VERIFIED EXTRACTIONS - NON-FILED**

RECRDTN NUMBER	STATE WELL NUMBER	WELL TYPE	LOCAL DESIGNATION	-----BASE YEARS-----						-----CALENDAR YEAR EXTRACTIONS-----					
				1959	1960	1961	1962	1963	AVG	2001	2002	2003	2004	2005	AVG
EAST VALLEY WATER DISTRICT															
0000030	01N/03W-30C	W	PLANT NO 36	0	0	0	0	0	0	0	0	0	0	0	0
0000032	01S/03W-04P	W	PLANT NO 43	24	24	29	30	20	25	0	0	0	0	0	0
0000033	01S/03W-05R	W	PLANT NO 44	50	51	56	38	34	46	0	0	0	0	0	0
0000034	01N/03W-31A	W	PLANT NO 45	216	110	75	0	0	80	0	0	0	0	0	0
0000035	01S/03W-05Q	W	PLANT NO 46	11	9	12	6	3	8	0	0	0	0	0	0
0000036	01N/04W-36H	W	PLANT NO 52	35	1	0	0	0	7	0	0	0	0	0	0
0000037	01S/03W-06Q	W	PLANT NO 69	0	0	0	0	0	0	0	0	0	0	0	0
0000038	01N/03W-31D	W	PLANT NO 70	39	55	2	2	0	20	0	0	0	0	0	0
0000039	01S/03W-06E	W	PLANT NO 71	35	35	35	0	0	21	0	0	0	0	0	0
0000040	01S/03W-06B	W	PLANT NO 72	10	10	10	10	10	10	0	0	0	0	0	0
0000041	01S/03W-06C	W	PLANT NO 74						0	0	0	0	0	0	0
0000042	01S/04W-02L	W	PLANT NO 75	20	20	20	20	20	20	0	0	0	0	0	0
0000043	01S/03W-06P	W	PLANT NO 78	4	4	4	4		3	0	0	0	0	0	0
0000044	01S/03W-05Q	W	PLANT NO 80	1	1	1	1	1	1	0	0	0	0	0	0
0000045	01S/03W-06M	W	PLANT NO 81	572	690	848	560	668	668	0	0	0	0	0	0
0000046	01S/03W-06Q	W	PLANT NO 83	27	21	23	25	27	25	0	0	0	0	0	0
0000047	01S/03W-03N	W	PLANT NO 84	10	10	10	10	10	10	0	0	0	0	0	0
0000048	01N/04W-25D	W	PLANT NO 85	11	11	11	11	11	11	0	0	0	0	0	0
0000049	01S/03W-03N	W	PLANT NO 93	5	5	5			3	0	0	0	0	0	0
0000050	01S/03W-05J	W	PLANT NO 95	2	2				1	0	0	0	0	0	0
0000051	01S/04W-01D	W	PLANT NO 96	20	20	20	20	20	20	0	0	0	0	0	0
0000052	01S/03W-06N	W	PLANT NO 97	150	99	137	373	190	190	0	0	0	0	0	0
0000059	01S/03W-04Q	W	PLANT NO 106	20	20	20	20	20	20	0	0	0	0	0	0
0000076	01S/03W-06L	W	LANKERSHIM A	100	100	100	100	100	100	0	0	0	0	0	0
0000077	01S/03W-06F	W	MCKINLEY ST.	50	50	50	50	50	50	0	0	0	0	0	0
TOTALS FOR EAST VALLEY WATER DISTRICT				1,412	1,348	1,468	1,280	1,184	1,338	0	0	0	0	0	0
ELLENA, JOHN B.															
0000054	01N/04W-08N	W		585	585	585	585	585	585	0	0	0	0	0	0
TOTALS FOR ELLENA, JOHN B.				585	585	585	585	585	585	0	0	0	0	0	0
ELLGODD,															
0000055	01S/02W-24C	W		5	5	5	5	5	5	5	5	5	5	5	5

**WESTERN - SAN BERNARDINO WATERMASTER
TABLE 2 - SAN BERNARDINO BASIN AREA
VERIFIED EXTRACTIIONS - NON-FILED**

RECRDTN NUMBER	STATE WELL NUMBER	WELL TYPE	LOCAL DESIGNATION	-----BASE YEARS-----						-----CALENDAR YEAR EXTRACTIIONS-----					
				1959	1960	1961	1962	1963	AVG	2001	2002	2003	2004	2005	AVG
TOTALS FOR ELLGOOD,				5	5	5	5	5	5	5	5	5	5	5	5
FARROW,															
0000056	01S/02W-22E	W		6	5	28	5	5	10	5	5	5	5	5	
TOTALS FOR FARROW,				6	5	28	5	5	10	5	5	5	5	5	
FINCH,															
0000057	01S/02W-29C	W	FINCH						0	0	0	0	0	0	
TOTALS FOR FINCH,									0	0	0	0	0	0	
GOLCONDA WATER COMPANY															
0000058	01S/04W-13E	W		96	96	96	96	96	96	0	0	0	0	0	
TOTALS FOR GOLCONDA WATER COMPANY				96	96	96	96	96	96	0	0	0	0	0	
GREENSPOT MUTUAL WATER CO. TUNNEL															
0000166	01S/02W-22C	D							0	50	50	50	50	50	
TOTALS FOR GREENSPOT MUTUAL WATER CO. TUNNEL									0	50	50	50	50	50	
HAGAR,															
0000060	01S/02W-16L	W		1	1	1	1	1	1	0	0	0	0	0	
TOTALS FOR HAGAR,				1	1	1	1	1	1	0	0	0	0	0	
HARDISON,															
0000061	01N/04W-13Q	W		1	1	1	1	1	1	1	1	1	1	1	
TOTALS FOR HARDISON,				1	1	1	1	1	1	1	1	1	1	1	
HARRISON CANYON															
0000063	01N/04W-13N	W		1	1	1	1	1	1	0	0	0	0	0	
0000064	01N/04W-13N	W		1	1	1	1	1	1	0	0	0	0	0	
TOTALS FOR HARRISON CANYON				2	2	2	2	2	2	0	0	0	0	0	
HARRISON,															
0000062	01S/03W-04J	W		1	1	1	1	1	1	0	0	0	0	0	
TOTALS FOR HARRISON,				1	1	1	1	1	1	0	0	0	0	0	

**WESTERN - SAN BERNARDINO WATERMASTER
TABLE 2 - SAN BERNARDINO BASIN AREA
VERIFIED EXTRACTIONS - NON-FILED**

RECRDTN NUMBER	STATE WELL NUMBER	WELL TYPE	LOCAL DESIGNATION	-----BASE YEARS-----						-----CALENDAR YEAR EXTRACTIONS-----					
				1959	1960	1961	1962	1963	AVG	2001	2002	2003	2004	2005	AVG
HAZAS,															
0000065	01S/04W-11G	W		8	8	8	8	8	8	0	0	0	0	0	0
TOTALS FOR HAZAS,				8	8	8	8	8	8	0	0	0	0	0	0
HELIPORT															
0000066	01S/04W-15G	W		1	1	1	1	1	1	0	0	0	0	0	0
TOTALS FOR HELIPORT				1	1	1	1	1	1	0	0	0	0	0	0
HILL,															
0000067	01S/02W-31B	W								0	0	0	0	0	0
TOTALS FOR HILL,										0	0	0	0	0	0
HOLDEN MUTUAL WATER COMPANY															
0000068	01S/04W-14E	W		2	2	2	2	2	2	0	0	0	0	0	0
0000069	01S/04W-14F	W	HOLDEN AVE.	12	12	12	12	12	12	0	0	0	0	0	0
TOTALS FOR HOLDEN MUTUAL WATER COMPANY				14	14	14	14	14	14	0	0	0	0	0	0
HORTON,															
0000070	01S/03W-32J	W		385	300	420	364	357	365	341	411	313	313	350	346
TOTALS FOR HORTON,				385	300	420	364	357	365	341	411	313	313	350	346
HUNTER,															
0000071	01S/03W-03D	W		3	3	3	3	3	3	0	0	0	0	0	0
TOTALS FOR HUNTER,				3	3	3	3	3	3	0	0	0	0	0	0
INLAND VALLEY DEVELOPMENT AGENCY															
0000086	01S/04W-07D	W	LOCAL NO. 2	688	619	640	699	623	654	0	0	0	0	0	0
0000087	01S/04W-12C	W	LOCAL NO. 3	473	425	440	480	429	449	0	0	0	0	0	0
0000088	01S/04W-12D	W	LOCAL NO. 4	860	773	800	874	780	817	0	0	0	0	0	0
0000089	01S/04W-12F	W	LOCAL NO. 5	1,721	1,546	1,599	1,747	1,559	1,634	0	0	0	0	0	0
0000090	01S/03W-07A	W	LOCAL NO. 11	946	850	879	961	857	899	0	0	0	0	0	0
0000091	01S/04W-12Q	W	NO NO. WELL	0	0	0	0	0	0	0	0	0	0	0	0
0000092	01S/04W-12G	W	LOCAL NO. 44	860	773	800	874	780	817	0	0	0	0	0	0
0000093	01S/03W-08E	W	LOCAL NO.347	0	0	0	0	0	0	0	0	0	0	0	0
0000094	01S/03W-08M	W	LOCAL NO.865	344	309	320	350	312	327	0	0	0	0	0	0

**WESTERN - SAN BERNARDINO WATERMASTER
TABLE 2 - SAN BERNARDINO BASIN AREA
VERIFIED EXTRACTIONS - NON-FILED**

RECRDTN NUMBER	STATE WELL NUMBER	WELL TYPE	LOCAL DESIGNATION	-----BASE YEARS-----						-----CALENDAR YEAR EXTRACTIONS-----					
				1959	1960	1961	1962	1963	AVG	2001	2002	2003	2004	2005	AVG
TOTALS FOR INLAND VALLEY DEVELOPMENT AGENCY				5,892	5,295	5,478	5,985	5,340	5,598	0	0	0	0	0	0
INTER CITY MUTUAL WATER COMPANY															
0000072	01S/04W-23P	W							0	0	0	0	0	0	
TOTALS FOR INTER CITY MUTUAL WATER COMPANY									0	0	0	0	0	0	
KING,															
0000073	01N/04W-14R	W		1	1	1	1	1	1	1	1	1	1	1	
TOTALS FOR KING,				1	1	1	1	1	1	1	1	1	1	1	
KOCH,															
0000074	01S/02W-32B	W							0	0	0	0	0	0	
TOTALS FOR KOCH,									0	0	0	0	0	0	
KRANTZ DAIRY															
0000075	01S/04W-11F	W		100	100	100	100	100	100	0	0	0	0	0	
TOTALS FOR KRANTZ DAIRY				100	100	100	100	100	100	0	0	0	0	0	
KUHN, RICHARD J.															
0000178	01S/03W-32G	W							0	0	0	0	-	0	
TOTALS FOR KUHN, RICHARD J.									0	0	0	0	0	0	
L. P. R. RANCH															
0000080	01S/03W-13C	W				485	660	610	351	0	0	0	0	0	
TOTALS FOR L. P. R. RANCH						485	660	610	0	0	0	0	0	0	
MARSHBURN,															
0000081	01S/03W-17G	W				380	300	290	194	100	100	100	100	100	
TOTALS FOR MARSHBURN,						380	300	290	0	100	100	100	100	100	
MCCALLA BROS.															
0000164	01S/03W-20Q	W				1	1	1	1	0	0	0	0	0	
TOTALS FOR MCCALLA BROS.						1	1	1	0	0	0	0	0	0	

**WESTERN - SAN BERNARDINO WATERMASTER
TABLE 2 - SAN BERNARDINO BASIN AREA
VERIFIED EXTRACTIONS - NON-FILED**

RECRDTN NUMBER	STATE WELL NUMBER	WELL TYPE	LOCAL DESIGNATION	-----BASE YEARS-----						-----CALENDAR YEAR EXTRACTIONS-----					
				1959	1960	1961	1962	1963	AVG	2001	2002	2003	2004	2005	AVG
MENTONE DOMESTIC WATER COMPANY															
0000083	01S/02W-19J	W				25			5	0	0	0	0	0	
0000176	01S/02W-19J	W	3 1971						0	0	0	0	0	0	
TOTALS FOR MENTONE DOMESTIC WATER COMPANY						25			0	0	0	0	0	0	
MOORE, R. H.															
0000084	01S/04W-24K	W		46	42	89	78	77	66	0	0	0	0	0	
TOTALS FOR MOORE, R. H.				46	42	89	78	77	66	0	0	0	0	0	
MT. VIEW CHILD CARE CENTER															
0000145	01S/04W-24J	W		2	2	2	2	2	2	1	1	1	1	1	
TOTALS FOR MT. VIEW CHILD CARE CENTER				2	2	2	2	2	2	1	1	1	1	1	
NO NAME WELL															
0000085	01N/03W-32M	W		30	27	32	28	28	29	0	0	0	0	0	
TOTALS FOR NO NAME WELL				30	27	32	28	28	29	0	0	0	0	0	
NORWOOD,															
0000095	01N/03W-34F	W		1	1	1	1	1	1	0	0	0	0	0	
TOTALS FOR NORWOOD,				1	1	1	1	1	1	0	0	0	0	0	
PACIFIC HIGH SCHOOL															
0000096	01N/04W-35H	W		75	75	75	75	75	75	0	0	0	0	0	
TOTALS FOR PACIFIC HIGH SCHOOL				75	75	75	75	75	75	0	0	0	0	0	
PATTERSON, ROY H.															
0000163	01N/03W-34Q	W							0	1	1	1	1	1	
TOTALS FOR PATTERSON, ROY H.									0	1	1	1	1	1	
PIERSON,															
0000097	01N/04W-35N	W		80	80	80	80		64	0	0	0	0	0	
TOTALS FOR PIERSON,				80	80	80	80		0	0	0	0	0	0	
QUALITY FARMS															
0000053	01S/03W-04R	W	NO. 102	123	123	123	123	123	123	80	80	80	80	40	

**WESTERN - SAN BERNARDINO WATERMASTER
TABLE 2 - SAN BERNARDINO BASIN AREA
VERIFIED EXTRACTIONS - NON-FILED**

RECRDTN NUMBER	STATE WELL NUMBER	WELL TYPE	LOCAL DESIGNATION	-----BASE YEARS-----						-----CALENDAR YEAR EXTRACTIONS-----					
				1959	1960	1961	1962	1963	AVG	2001	2002	2003	2004	2005	AVG
TOTALS FOR QUALITY FARMS				123	123	123	123	123	123	80	80	80	80	40	72
RAMSEY,															
0000098	01S/02W-22F	D	SPRING DIV	1	1	1	1	1	1	1	1	1	1	1	1
TOTALS FOR RAMSEY,				1	1	1	1	1	1	1	1	1	1	1	1
REDLANDS ASSOCIATES															
0000099	01S/02W-17B	W	#0					13	3	0	0	0	0	0	0
0000100	01S/02W-09P	W	BLOCK NO. 6	200	162	200	169	166	179	0	0	0	0	0	0
0000101	01S/02W-09L	W	BLOCK NO. 11	145	119	146	123	122	131	0	0	0	0	0	0
0000102	01S/02W-09L	D	TUNNEL DIV.	144	97	92	122	110	113	0	0	0	0	0	0
TOTALS FOR REDLANDS ASSOCIATES				489	378	438	414	411	426	0	0	0	0	0	0
REDLANDS WATER COMPANY															
0000104	01S/02W-08A	D	REDLANDS WATER COM	544	599	301	754	581	556	266	0	688	588	981	505
TOTALS FOR REDLANDS WATER COMPANY				544	599	301	754	581	556	266	0	688	588	981	505
REDLANDS, CITY OF															
0000103	01S/02W-13B	D	MILL CREEK DIV	10	10	10	10	10	10	0	0	0	0	0	0
TOTALS FOR REDLANDS, CITY OF				10	10	10	10	10	10	0	0	0	0	0	0
REGINA GRAPE PRODUCTS															
0000105	01N/05W-04M	W	WELL NO. 1	60	60	60	60	60	60	0	0	0	0	0	0
0000106	01N/05W-04N	W	WELL NO. 2	24	24	24	24	24	24	0	0	0	0	0	0
0000107	01N/05W-04N	W	WELL NO. 3	27	27	27	27	27	27	0	0	0	0	0	0
0000108	01N/05W-05C	D	SPRING DIV.	29	29	29	29	29	29	0	0	0	0	0	0
0000109	01N/05W-05R	W	WELL NO. 4	33	33	33	33	33	33	0	0	0	0	0	0
0000110	01N/05W-04N	W	WELL NO. 5	24	24	24	24	24	24	0	0	0	0	0	0
0000111	01N/05W-04N	W	WELL NO. 6	33	33	33	33	33	33	0	0	0	0	0	0
0000112	01N/05W-04N	W	WELL NO. 7	20	20	20	20	20	20	0	0	0	0	0	0
TOTALS FOR REGINA GRAPE PRODUCTS				250	250	250	250	250	250	0	0	0	0	0	0
RIVAS,															
0000113	01S/04W-24J	W		1	1	1	1	1	1	0	0	0	0	0	0

**WESTERN - SAN BERNARDINO WATERMASTER
TABLE 2 - SAN BERNARDINO BASIN AREA
VERIFIED EXTRACTIONS - NON-FILED**

RECRDTN NUMBER	STATE WELL NUMBER	WELL TYPE	LOCAL DESIGNATION	-----BASE YEARS-----						-----CALENDAR YEAR EXTRACTIONS-----							
				1959	1960	1961	1962	1963	AVG	2001	2002	2003	2004	2005	AVG		
TOTALS FOR RIVAS,				1	1	1	1	1	1	1	0	0	0	0	0	0	
RULE,																	
0000114	01N/03W-34K	W	SPRING	1	1	1	1	1	1	1	0	0	0	0	0	0	
TOTALS FOR RULE,				1	1	1	1	1	1	1	0	0	0	0	0	0	0
SAN BERNARDINO COUNTY																	
0000001	01S/04W-14A	W	AEROSPACE	145	145	145	80	80	119	0	0	0	0	0	0	0	
0000019	01N/04W-35F	W	COUNTY HOSP	200	200	200	200	200	200	13	13	13	13	121	35	35	
0000117	02N/05W-33F	W	GLEN HELEN 3	428	330	410	308	207	337	279	411	560	320	234	361	361	
0000118	02N/05W-33G	W	GLEN HELEN 4	208	285	399	256	179	265	675	545	231	414	380	449	449	
0000177	01N/05W-04B	W	GLEN HELEN 1A (2)						0	60	49	59	76	3	49	49	
0000179	02N/05W-33	W	GLEN HELEN #5						0	-	-	-	-	1	0	0	
0000180	02N/05W-33	W	GLEN HELEN #6						0	-	-	-	-	1	0	0	
TOTALS FOR SAN BERNARDINO COUNTY				981	960	1,154	844	666	921	1,027	1,018	863	823	740	894	894	
SAN BERNARDINO, CITY OF																	
0000115	01S/04W-21A	W	SEWER PLANT 1	3	3	3	3	3	3	0	0	0	0	0	0	0	
0000116	01S/04W-22C	W	SEWER PLANT 2	5	5	5	5	5	5	0	0	0	0	0	0	0	
TOTALS FOR SAN BERNARDINO, CITY OF				8	8	8	8	8	8	0	0	0	0	0	0	0	0
SAN MANUEL INDIAN RESERVATION																	
0000119	01N/03W-20N	W		6	6	6	6	6	6	0	0	0	0	0	0	0	
0000160	01N/03W-19R	W	DOMESTIC	1	1	1	1	1	1	1	1	1	1	1	1	1	
0000161	01N/03W-19R	W		28	28	28	28	28	28	5	15	15	15	15	13	13	
0000162	01N/03W-19R	D	YORK TUNNEL	30	26	20	30	28	27	0	0	0	0	0	0	0	
TOTALS FOR SAN MANUEL INDIAN RESERVATION				65	61	55	65	63	62	6	16	16	16	16	16	14	14
SANDY'S RESTAURANT																	
0000165	01S/03W-21M02S	W							0	0	0	0	0	0	0	0	
TOTALS FOR SANDY'S RESTAURANT									0	0	0	0	0	0	0	0	
SANTINI,																	
0000120	01S/04W-14A	W		90	90	90	90	90	90	0	0	0	0	0	0	0	

**WESTERN - SAN BERNARDINO WATERMASTER
TABLE 2 - SAN BERNARDINO BASIN AREA
VERIFIED EXTRACTIIONS - NON-FILED**

RECRDTN NUMBER	STATE WELL NUMBER	WELL TYPE	LOCAL DESIGNATION	-----BASE YEARS-----						-----CALENDAR YEAR EXTRACTIIONS-----					
				1959	1960	1961	1962	1963	AVG	2001	2002	2003	2004	2005	AVG
TOTALS FOR SANTINI,				90	90	90	90	90	90	0	0	0	0	0	0
SATOSKI,															
0000121	01N/04W-14J	W		1	1	1	1	1	1	1	1	1	1	1	1
TOTALS FOR SATOSKI,				1	1	1	1	1	1	1	1	1	1	1	1
SELEY,															
0000122	01N/03W-19Q	D	TUNNEL DIV.	1	1	1	1	1	1	1	1	1	1	1	1
TOTALS FOR SELEY,				1	1	1	1	1	1	1	1	1	1	1	1
SIX HOUSES															
0000123	01S/04W-22A	W		6	6	6	6	6	6	0	0	0	0	0	0
TOTALS FOR SIX HOUSES				6	6	6	6	6	6	0	0	0	0	0	0
SMITH MEAT PACKING PLANT															
0000126	01S/04W-22M01S	W		3	3	3	3	3	3	0	0	0	0	0	0
TOTALS FOR SMITH MEAT PACKING PLANT				3	3	3	3	3	3	0	0	0	0	0	0
SMITH,															
0000124	01N/04W-14J	W		1	1	1	1	1	1	1	1	1	1	1	1
0000125	01S/03W-02J	W		10	10	10	10	10	10	10	10	10	10	10	10
TOTALS FOR SMITH,				11	11	11	11	11	11	11	11	11	11	11	11
STANLEY, SILAS															
0000127	01S/02W-24H	W		2	2	2	2	2	2	3	3	3	3	3	3
TOTALS FOR STANLEY, SILAS				2	2	2	2	2	2	3	3	3	3	3	3
STEWART, WILLARD															
0000128	01S/03W-31D	W		53	53	53	53	53	53	0	0	0	0	0	0
TOTALS FOR STEWART, WILLARD				53	53	53	53	53	53	0	0	0	0	0	0
STRAWBERRY PATCH															
0000129	01S/03W-03N	W							0	30	0	0	0	0	6
0000130	01S/03W-03N	W		1	1	1	1	1	1	0	0	0	0	0	0

**WESTERN - SAN BERNARDINO WATERMASTER
TABLE 2 - SAN BERNARDINO BASIN AREA
VERIFIED EXTRACTIONS - NON-FILED**

RECRDTN NUMBER	STATE WELL NUMBER	WELL TYPE	LOCAL DESIGNATION	-----BASE YEARS-----						-----CALENDAR YEAR EXTRACTIONS-----						
				1959	1960	1961	1962	1963	AVG	2001	2002	2003	2004	2005	AVG	
TOTALS FOR STRAWBERRY PATCH				1	1	1	1	1	1	1	30	0	0	0	0	6
SUPERIOR ORCHARDS																
0000131	01N/03W-29B	D	TUNNEL DIV.	1	1	1	1	1	1	1	0	0	0	0	0	0
TOTALS FOR SUPERIOR ORCHARDS				1	1	1	1	1	1	1	0	0	0	0	0	0
TEXACO GAS STATION																
0000027	01S/04W-24J	W									0	0	0	0	0	0
TOTALS FOR TEXACO GAS STATION											0	0	0	0	0	0
THOMPSON, RANDALL																
0000132	01N/03W-28A	D	SPRING DIV.	3	3	3	3	3	3	3	0	0	0	0	0	0
TOTALS FOR THOMPSON, RANDALL				3	3	3	3	3	3	3	0	0	0	0	0	0
TRI-CITY MUTUAL WATER COMPANY																
0000133	01S/04W-23N	W		0	0	0	0	0	0	0	0	0	0	0	0	0
TOTALS FOR TRI-CITY MUTUAL WATER COMPANY				0	0	0	0	0	0	0	0	0	0	0	0	0
TRIPLE FALLS MUTUAL WATER COMPANY																
0000134	01S/01W-19G	W									0	0	0	0	0	0
0000135	01S/01W-20D	W		5	5	4	5	5	5	5	0	0	0	0	0	0
0000136	01S/01W-20D	W		10	7	6	10	13	9	9	0	0	0	0	0	0
TOTALS FOR TRIPLE FALLS MUTUAL WATER COMPANY				15	12	10	15	18	14	14	0	0	0	0	0	0
U. S. FOREST SERVICE																
0000137	01N/04W-13Q	W	MAINT. YARD	9	9	9	9	9	9	9	0	0	0	0	0	0
0000138	01S/02W-13P	W	MILL CREEK								0	0	0	0	0	0
TOTALS FOR U. S. FOREST SERVICE				9	9	9	9	9	9	9	0	0	0	0	0	0
UNIVERSITY OF REDLANDS																
0000139	01S/02W-17A	W	PEPPER HOUSE								0	1	1	1	1	1
TOTALS FOR UNIVERSITY OF REDLANDS											0	1	1	1	1	1
VALENCIA AVE. MUTUAL WATER COMPANY																
0000140	01N/04W-23K	W	WATERMAN AVE	30	30	30	30	30	30	30	20	20	20	20	20	20

**WESTERN - SAN BERNARDINO WATERMASTER
TABLE 2 - SAN BERNARDINO BASIN AREA
VERIFIED EXTRACTIONS - NON-FILED**

RECRDTN NUMBER	STATE WELL NUMBER	WELL TYPE	LOCAL DESIGNATION	-----BASE YEARS-----						-----CALENDAR YEAR EXTRACTIONS-----					
				1959	1960	1961	1962	1963	AVG	2001	2002	2003	2004	2005	AVG
TOTALS FOR VALENCIA AVE. MUTUAL WATER COMPANY				30	30	30	30	30	30	20	20	20	20	20	20
VALLEY FARMS MUTUAL WATER COMPANY															
0000141	01S/04W-15R	W	NO 1 WASHTN	90	90	90	90	90	90	0	0	0	0	0	0
0000142	01S/04W-15Q	W	NO 2 WELL	29	29	29	29	29	29	0	0	0	0	0	0
TOTALS FOR VALLEY FARMS MUTUAL WATER COMPANY				119	119	119	119	119	119	0	0	0	0	0	0
VAN MEETER,															
0000146	01S/03W-02P	W	OLD WELL	3	3	0	0	0	1	0	0	0	0	0	0
0000147	01S/03W-02P	W	NEW WELL						0	3	3	3	3	3	3
TOTALS FOR VAN MEETER,				3	3	0	0	0	1	3	3	3	3	3	3
VANLEUVEN, CLARENCE															
0000143	01S/04W-24J	W		26	26	26	26	26	26	0	0	0	0	0	0
TOTALS FOR VANLEUVEN, CLARENCE				26	26	26	26	26	26	0	0	0	0	0	0
VICTORIA SEVENTH DAY ADVENTIST															
0000144	01S/04W-24J	W		15	15	15	15	15	15	10	10	10	10	10	10
TOTALS FOR VICTORIA SEVENTH DAY ADVENTIST				15	15	15	15	15	15	10	10	10	10	10	10
WALLACE,															
0000148	01N/04W-14J	W		1	1	1	1	1	1	1	1	1	1	1	1
TOTALS FOR WALLACE,				1	1	1	1	1	1	1	1	1	1	1	1
WARD, FLOYD															
0000149	01S/01W-18N	W	WELL NO. 1				16	16	6	0	0	0	0	0	0
0000150	01S/01W-18P	W	WELL NO. 2				17	17	7	0	0	0	0	0	0
0000151	01S/01W-18P	W	WELL NO. 3	1	1	1	1	1	1	1	1	1	1	1	1
0000152	01S/01W-18N	W	WELL NO. 4				16	16	6	0	0	0	0	0	0
0000153	01S/01W-18M	W	WELL NO. 6				52	52	21	0	0	0	0	0	0
0000154	01S/01W-18P	D	LATERAL SPR S				1	1	0	0	0	0	0	0	0
TOTALS FOR WARD, FLOYD				1	1	1	103	103	42	1	1	1	1	1	1
WESTERN FRUIT GROWERS															
0000156	01S/03W-24Q	W		147	220	177	0	0	109	0	0	0	0	0	0

**WESTERN - SAN BERNARDINO WATERMASTER
TABLE 2 - SAN BERNARDINO BASIN AREA
VERIFIED EXTRACTIONS - NON-FILED**

RECRDTN NUMBER	STATE WELL NUMBER	WELL TYPE	LOCAL DESIGNATION	-----BASE YEARS-----						-----CALENDAR YEAR EXTRACTIONS-----					
				1959	1960	1961	1962	1963	AVG	2001	2002	2003	2004	2005	AVG
TOTALS FOR WESTERN FRUIT GROWERS				147	220	177	0	0	109	0	0	0	0	0	0
WIDEMEYER,															
0000157	01N/03W-29H	D	SPRING DIV.	1	1	1	1	1	1	0	0	0	0	0	
0000158	01N/03W-29H	W		5	5	5	5	5	5	0	0	0	0	0	
TOTALS FOR WIDEMEYER,				6	6	6	6	6	6	0	0	0	0	0	
WILLIAMS DAIRY															
0000159	01S/04W-11G	W		142	142	142	142	142	142	0	0	0	0	0	
TOTALS FOR WILLIAMS DAIRY				142	142	142	142	142	142	0	0	0	0	0	
TOTALS FOR 171 WELLS				13,929	12,980	14,412	14,460	13,653	13,887	2,026	1,801	2,235	2,095	2,400	2,111
TOTAL VERIFIED PRODUCTION ALL FACILITIES 25 ACRE-FEET PER YEAR OR LARGER										1,914	1,709	2,144	2,004	2,311	2,016

TABLE NO. 3

SUMMARY OF EXTRACTIONS (FILED AND NON-FILED)
FROM SAN BERNARDINO BASIN AREA BY NON-PLAINTIFFS
FOR USE WITHIN SAN BERNARDINO COUNTY

**WESTERN - SAN BERNARDINO WATERMASTER
TABLE 3 - SAN BERNARDINO BASIN AREA - NON-PLAINTIFFS
VERIFIED EXTRACTIONS - FILED AND NON FILED**

	-----BASE YEARS-----						-----CALENDAR YEAR EXTRACTIONS-----					
	1959	1960	1961	1962	1963	AVG	2001	2002	2003	2004	2005	AVG
7TH AVE WELL	230	342	514	161	271	304	0	0	0	0	0	0
AHMANSON RANCH	200	200	200	200	200	200	0	0	0	0	0	0
ALLISON FARMS	182	173	116	66	57	119	814	863	428	596	507	642
ANDERSON, W.D.	0	0	0	0	0	0	0	0	0	0	0	0
ARMSTRONG, DOUGLAS	286	342				126	0	0	0	0	0	0
ARNOLD RANCH	230	230	230	230	230	230	0	0	0	0	0	0
ARROWHEAD COUNTRY CLUB	600	607	650	650	650	631	436	487	485	493	415	463
ARROWHEAD WATER & POWER	746	646	598	568	407	593	150	150	150	150	150	150
ARROYO VERDE MUTUAL WATER COMPANY	166	186	162	168	141	165	0	0	0	0	0	0
ATCHISON TOPEKA & SANTA FE RAILWAY	316	254	226	220	138	231	0	0	0	0	0	0
B M I FUNDS	343	323	165	165		199	0	0	0	0	0	0
BALCOM,	1	1	1	1	1	1	0	0	0	0	0	0
BALDWIN,	1	1	1	1	1	1	0	0	0	0	0	0
BARNO, JOHN					34	7	0	0	0	0	0	0
BARRIER,	3	3	3	3	3	3	0	0	0	0	0	0
BARTON DEVELOPMENT	1,133	1,622	1,145	300	475	935	808	806	420	420	393	569
BASE LINE WELL COMPANY	0	0	0	0	0	0	0	0	0	0	0	0
BASELINE GARDENS MUTUAL WATER COMPANY	303	303	303	303	303	303	449	448	446	423	350	423
BASELINE LAUNDRY	50	50	50	50	50	50	0	0	0	0	0	0
BATCHELOR,	2	2	2	2	2	2	2	2	2	2	2	2
BEAR VALLEY MUTUAL WATER COMPANY	22,886	19,239	16,209	17,467	14,266	18,013	26,441	23,516	12,747	11,294	12,516	17,303
BELL, EUGENE	115	88	30	85	167	97	20	30	30	30	30	28
BERMAN, BUD	204	194	214	112	116	168	4	5	4	10	0	5
BLISS,	2	2	2	2	2	2	0	0	0	0	0	0
BLUE BANNER COMPANY						0	100	100	100	100	100	100
BLUE GOOSE GROWERS INC						0	0	0	0	0	0	0
BOUCHER,	1	1	1	1	1	1	1	1	1	1	1	1
BREAK, ALLEN ESTATE	760	608	760	608	608	669	0	0	0	0	1	0

**WESTERN - SAN BERNARDINO WATERMASTER
TABLE 3 - SAN BERNARDINO BASIN AREA - NON-PLAINTIFFS
VERIFIED EXTRACTIONS - FILED AND NON FILED**

	-----BASE YEARS-----						-----CALENDAR YEAR EXTRACTIONS-----					
	1959	1960	1961	1962	1963	AVG	2001	2002	2003	2004	2005	AVG
BRISTOL RANCH	90	100	160	108	108	113	0	0	0	0	0	0
BROOKSIDE DAIRY INC	302	302	312	312	313	308	0	0	0	0	0	0
BROOKSIDE PLAZA						0	10	13	12	11	14	12
BUOYE WELL	0	0	146	160	177	97	0	0	0	0	0	0
CALIF DEPT OF MENTAL HEALTH- PLANT OPERATIONS	947	1,076	1,085	1,003	957	1,014	553	705	482	370	257	473
CALIFORNIA STATE UNIVERSITY, SAN BERNARDINO						0	0	0	0	0	0	0
CANYON RANCH	200	200	200	200	200	200	331	200	0	0	0	106
CARDIFF FARMS MUTUAL WATER COMPANY	518	455	502	403	446	465	0	0	0	0	0	0
CARPENTER,	4	4	4	4	4	4	0	0	0	0	0	0
CARTER, JAMES	25	25	25	27	8	22	60	60	63	60	43	57
CEMEX CONSTRUCTION MATERIALS, L.P.	221	225	220	293	295	251	1,295	1,255	1,178	2,194	2,235	1,631
CHARLES, J. J.	0	0	0	0	0	0	0	0	0	0	0	0
CITY CREEK WATER COMPANY	123	51	7	64	30	55	0	0	0	0	0	0
CLIFFSIDE RANCH	171	174	181	150	186	172	0	0	0	0	0	0
COGBILL, CLINTON L.	312	296	325	181	91	241	50	50	50	50	50	50
COLTON, CITY OF	2,814	3,606	3,305	3,743	3,267	3,347	5,339	7,417	5,355	5,845	5,615	5,914
CONEJO RANCHOS MUTUAL WATER COMPANY	0	0	0	0	0	0	0	0	0	0	0	0
COOK CANYON	35	35	35	35	35	35	0	0	0	0	0	0
CRAFTON WATER COMPANY	787	949	1,205	901	825	933	205	643	0	118	81	209
CRAM RANCH ASSOCIATES	220	194	179	190	224	201	20	20	20	20	20	20
CRAM-PATTERSON WELL	413	257	361	277	294	320	338	520	405	403	389	411
CRYSTAL SPRINGS	1	1	1	1	1	1	1	1	1	1	1	1
DANGERMOND, JACK	193	179	362	237	344	263	3	3	3	3	1	3
DANIELS RANCH						0	150	150	150	150	150	150
DANIELS, DON						0	0	0	0	0	0	0
DANIELS, HAROLD	2	2	2	2	502	102	1	1	1	1	0	1
DEER PARK LLC	104	85	105	88	87	94	0	0	0	0	0	0
DEL ROSA MUTUAL WATER COMPANY	325	300	570	529	284	402	0	0	0	0	0	0

**WESTERN - SAN BERNARDINO WATERMASTER
TABLE 3 - SAN BERNARDINO BASIN AREA - NON-PLAINTIFFS
VERIFIED EXTRACTIONS - FILED AND NON FILED**

	-----BASE YEARS-----						-----CALENDAR YEAR EXTRACTIONS-----					
	1959	1960	1961	1962	1963	AVG	2001	2002	2003	2004	2005	AVG
DEVORE WATER COMPANY	126	129	140	132	136	133	617	517	514	477	266	478
DILLSON MUTUAL WATER COMPANY	36	36	36	36	36	36	0	0	0	0	0	0
DONGLO DAIRY	35	35	35	35	35	35	0	0	0	0	0	0
EAST BARTON WATER COMPANY	168	127	135	274	145	170	0	0	0	0	0	0
EAST HIGHLAND RANCH	3,279	2,862	2,691	3,087	2,744	2,933	81	81	0	0	0	32
EAST HIGHLANDS ORANGE COMPANY	53	28	40	47	46	43	0	0	0	0	0	0
EAST PIONEER MUTUAL WELL COMPANY	776	692	876	403	431	636	0	0	0	0	0	0
EAST VALLEY WATER DISTRICT	14,438	14,322	17,007	15,245	14,704	15,143	20,253	20,465	20,558	22,760	22,100	21,227
EASTWOOD FARMS COMMUNITY WATER USERS	200	230	330	210	250	244	0	0	0	0	0	0
ELLENA, JOHN B.	585	585	585	585	585	585	0	0	0	0	0	0
ELLGOOD,	5	5	5	5	5	5	5	5	5	5	5	5
ELTINGE & GRAZIADIO	122	81	64	49	32	70	0	0	0	0	0	0
FAIRVIEW WATER COMPANY	1,395	875	825	780	575	890	341	401	229	277	190	288
FAR WELL				272	264	107	82	82	52	28	55	60
FARROW,	6	5	28	5	5	10	5	5	5	5	5	5
FINCH,						0	0	0	0	0	0	0
FONTANA UNION WATER COMPANY	19,841	15,649	13,295	14,674	12,086	15,109	8,869	7,520	6,029	5,666	11,424	7,902
FRIEDEMANN, ERNEST C.	90	85	75	50	50	70	0	0	0	0	0	0
FRINK RANCH	0	0	0	0	0	0	0	0	0	0	0	0
GAY GROVE / LARRY JACINTO	200	200	260	250	200	222	86	86	53	41	28	59
GENERAL AMERICAN LIFE	507	493	300	285	280	373	30	30	180	62	62	73
GLADYSTA WELL & WATER COMPANY	527	486	609	517	507	529	273	313	219	237	269	262
GOLCONDA WATER COMPANY	96	96	96	96	96	96	0	0	0	0	0	0
GOLDEN BEAR FOREST PRODUCTS	30	30	33	33	33	32	0	0	0	0	0	0
GRANT WATER COMPANY	429	424	483	436	363	427	0	0	0	0	0	0
GREENSPOT MUTUAL WATER CO. TUNNEL						0	50	50	50	50	50	50
GREENSPOT MUTUAL WELL COMPANY	142	149	121	105	76	119	192	287	185	133	113	182
GUERTH, WILLIAM H.	1,585	695	922	1,230	860	1,058	0	0	0	0	0	0

**WESTERN - SAN BERNARDINO WATERMASTER
TABLE 3 - SAN BERNARDINO BASIN AREA - NON-PLAINTIFFS
VERIFIED EXTRACTIONS - FILED AND NON FILED**

	-----BASE YEARS-----						-----CALENDAR YEAR EXTRACTIONS-----					
	1959	1960	1961	1962	1963	AVG	2001	2002	2003	2004	2005	AVG
HAGAR,	1	1	1	1	1	1	0	0	0	0	0	0
HAPPE MUTUAL WELL COMPANY	526	592	649	358	500	525	267	613	51	0	40	194
HARDISON,	1	1	1	1	1	1	1	1	1	1	1	1
HARRISON CANYON	2	2	2	2	2	2	0	0	0	0	0	0
HARRISON,	1	1	1	1	1	1	0	0	0	0	0	0
HAZAS,	8	8	8	8	8	8	0	0	0	0	0	0
HEAD, JOE T.		0	0	0	0	0	0	0	0	0	0	0
HELIPORT	1	1	1	1	1	1	0	0	0	0	0	0
HIGHLAND ACRES RANCH	250	160	350	400	400	312	0	0	0	0	0	0
HIGHLAND WELL COMPANY	278	263	265	232	184	244	0	0	0	0	0	0
HILL,						0	0	0	0	0	0	0
HINCKLEY, HORACE P.	818	635	612	462	391	584	0	0	0	0	0	0
HOLDEN MUTUAL WATER COMPANY	14	14	14	14	14	14	0	0	0	0	0	0
HOLLIDAY TRUCKING						0	209	62	64	65	65	93
HOLMES ICE & COLD STORAGE	591	405	410	345	344	419	0	0	0	0	0	0
HOOVER WELL	100	100	100			60	0	0	0	0	0	0
HORTON,	385	300	420	364	357	365	341	411	313	313	350	346
HUNTER,	3	3	3	3	3	3	0	0	0	0	0	0
INLAND VALLEY DEVELOPMENT AGENCY	5,892	5,295	5,478	5,985	5,340	5,598	1,032	1,111	1,175	1,320	1,456	1,219
INTER CITY MUTUAL WATER COMPANY						0	0	0	0	0	0	0
IOWA STREET WELL	62	62	21	10	7	32	0	0	0	0	0	0
J. G. GOLFING ENTERPRISES						0	430	516	519	583	475	505
JEWEL WATER COMPANY	504	408	356	293	258	364	0	0	0	0	0	0
JUDSON MUTUAL WATER COMPANY	403	356	348	367	363	367	0	0	0	0	0	0
K INV/ EVCA/ Y UN WELL	380	350	415	362	358	373	449	615	430	271	159	385
KANSAS STREET MUTUAL WATER COMPANY	376	327	378	328	353	352	81	88	36	0	0	41
KING STREET MUTUAL WELL COMPANY	408	371	358	281	372	358	17	206	0	0	0	45
KING,	1	1	1	1	1	1	1	1	1	1	1	1

**WESTERN - SAN BERNARDINO WATERMASTER
TABLE 3 - SAN BERNARDINO BASIN AREA - NON-PLAINTIFFS
VERIFIED EXTRACTIONS - FILED AND NON FILED**

	-----BASE YEARS-----						-----CALENDAR YEAR EXTRACTIONS-----					
	1959	1960	1961	1962	1963	AVG	2001	2002	2003	2004	2005	AVG
KOCH,						0	0	0	0	0	0	0
KOCH, GEORGE J.				0	0	0	0	0	0	0	0	0
KRANTZ DAIRY	100	100	100	100	100	100	0	0	0	0	0	0
KUHN, RICHARD J.						0	0	0	0	-	0	0
L P R ICE COMPANY WELL						0	0	0	0	0	0	0
L. P. R. RANCH			485	660	610	351	0	0	0	0	0	0
LA BONTE, JIM	5	5	5	5	5	5	4	4	4	0	4	3
LA ROSSE, CHARLES H	38	21	35	18	14	25	0	0	0	0	0	0
LAKESIDE AVENUE MUTUAL WELL COMPANY	79	48	58	51	20	51	0	0	0	0	0	0
LANDMARK LAND COMPANY	212	143	147	88	43	127	0	0	0	0	0	0
LANGSTON-NEWBY DEVELOPMENT COMPANY	50	50	50	50	50	50	0	0	0	0	0	0
LOMA LINDA UNIVERSITY	1,011	1,116	1,202	1,166	901	1,079	1,274	1,315	1,345	1,213	1,291	1,288
LOMA LINDA, CITY OF	1,827	1,840	1,991	1,729	1,290	1,735	3,568	5,402	4,229	5,676	5,327	4,840
LULY, LUCIAN L		0	0	0	0	0	0	0	0	0	0	0
MAJESTIC MANAGEMENT	395	302	468	381	367	383	0	89	56	0	0	29
MARIGOLD FARMS COMPANY	465	636	547	1,033	386	613	253	280	216	200	279	246
MARSHBURN,			380	300	290	194	100	100	100	100	100	100
MAYBELL, N O	26	26	12	12	12	18	0	0	0	0	0	0
MCCALLA BROS.			1	1	1	1	0	0	0	0	0	0
MCCALLA, ROBERT	5	13	37	21	22	20	150	150	150	150	150	150
MEADOWBROOK DAIRY	492	388	340	331	462	403	66	72	82	91	0	62
MENTONE CITRUS GROWERS	714	873	637	409	306	588	201	260	201	360	524	309
MENTONE DOMESTIC WATER COMPANY			25			5	0	0	0	0	0	0
MEYER, CHARLES R	42	42	55	51	53	49	0	0	0	0	0	0
MILLER MUTUAL WELL COMPANY	20	8	41	58	53	36	0	0	0	0	0	0
MONTECITO MEMORIAL PARK	104	109	110	77	71	94	166	169	166	166	278	189
MOORE, R. H.	46	42	89	78	77	66	0	0	0	0	0	0
MOUNT VERNON WATER CO.	1,020	748	1,030	624	508	786	778	975	1,442	754	70	804

**WESTERN - SAN BERNARDINO WATERMASTER
TABLE 3 - SAN BERNARDINO BASIN AREA - NON-PLAINTIFFS
VERIFIED EXTRACTIONS - FILED AND NON FILED**

	-----BASE YEARS-----						-----CALENDAR YEAR EXTRACTIONS-----					
	1959	1960	1961	1962	1963	AVG	2001	2002	2003	2004	2005	AVG
MOUNTAIN VIEW POWER CO.	1,410	1,219	1,425	726	744	1,105	181	75	6	573	856	338
MT. VIEW CEMETERY	228	185	145	250	141	190	283	286	400	400	400	354
MT. VIEW CHILD CARE CENTER	2	2	2	2	2	2	1	1	1	1	1	1
MUSCOY MUTUAL WATER COMPANY NO. 1	1,943	1,870	2,028	1,863	1,684	1,878	1,990	2,153	2,109	2,198	2,117	2,113
NATIONAL ORANGE SHOW	135	135	135	135	135	135	30	30	74	74	52	52
NEALEY MUTUAL WATER COMPANY	0	0	0	0	0	0	0	0	0	0	0	0
NEW ENGLAND WATER COMPANY	946	892	1,023	836	880	915	472	559	390	403	364	438
NICKERSON WATER COMPANY	212	220	348	297	250	265	0	0	0	0	0	0
NICKERSON WATER COMPANY NO 2	466	331	490	424	290	400	0	0	0	0	0	0
NO NAME WELL	30	27	32	28	28	29	0	0	0	0	0	0
NORTH FORK WATER COMPANY	957	1,171	1,342	1,289	1,137	1,179	0	0	0	0	0	0
NORTHBRAE WATER COMPANY	394	530	608	395	466	479	0	0	0	0	0	0
NORTHSIDE WATER COMPANY	398	402	491	385	333	402	0	0	0	0	0	0
NORWOOD,	1	1	1	1	1	1	0	0	0	0	0	0
OLD TOWN WELL COMPANY	488	534	572	525	515	527	59	76	48	51	46	56
PACIFIC HIGH SCHOOL	75	75	75	75	75	75	0	0	0	0	0	0
PATTERSON, ROY H.						0	1	1	1	1	1	1
PAYNE, LARRY						0	149	67	70	169	149	121
PENN WELL COMPANY	539	447	504	550	440	496	0	0	0	0	0	0
PHARAOHS LOST KINDGOM						0	50	50	50	50	50	50
PHAROAH-POWELL WATER CO	326	350	365	371	322	347	227	298	197	210	230	232
PIERSON,	80	80	80	80		64	0	0	0	0	0	0
PIONEER MUTUAL WATER CO	314	222	288	316	275	283	86	47	23	24	23	41
QUALITY FARMS	123	123	123	123	123	123	80	80	80	80	40	72
RAMIREZ, J. J.	1,284	1,275	1,403	1,348	1,459	1,354	472	606	408	337	272	419
RAMIREZ, CARLOS				25	85	22	63	107	114	40	0	65
RAMSEY,	1	1	1	1	1	1	1	1	1	1	1	1
RANCHO CITRUS AMIGOS	80	80	80	80	80	80	0	0	0	0	0	0

**WESTERN - SAN BERNARDINO WATERMASTER
TABLE 3 - SAN BERNARDINO BASIN AREA - NON-PLAINTIFFS
VERIFIED EXTRACTIONS - FILED AND NON FILED**

	-----BASE YEARS-----						-----CALENDAR YEAR EXTRACTIONS-----					
	1959	1960	1961	1962	1963	AVG	2001	2002	2003	2004	2005	AVG
RAUGHT MUTUAL WELL COMPANY	504	550	552	506	520	526	160	196	167	228	241	198
REDLANDS ASSOCIATES	489	378	438	414	411	426	0	0	0	0	0	0
REDLANDS COUNTRY CLUB	174	96	696	692	532	438	0	0	0	0	0	0
REDLANDS FARMING	773	647	444	435	463	552	0	0	0	0	0	0
REDLANDS TRAP/SKEET	145	235	235	2	2	124	15	15	15	15	15	15
REDLANDS UNIFIED SCHOOL DISTRICT	470	462	484	410	470	459	98	98	98	126	218	128
REDLANDS WATER COMPANY	544	599	301	754	581	556	266	0	688	588	981	505
REDLANDS, CITY OF	25,919	25,509	26,919	26,923	22,361	25,526	26,016	31,237	31,301	33,193	36,361	31,622
REES & PERRICONE RANCH					0	0	0	0	0	0	0	0
REES-REES RANCHES INC	10	163	452	88	330	209	0	0	0	0	-	0
REGINA GRAPE PRODUCTS	250	250	250	250	250	250	0	0	0	0	0	0
REYNOLDS, BILL	3	3	3	3	3	3	5	5	5	5	5	5
RIALTO, CITY OF	2,618	1,622	1,834	2,101	1,867	2,008	5,330	4,644	4,926	7,132	10,182	6,443
RIEDMAN, FRED M	230	230	230	230	15	187	0	0	0	0	0	0
RIVAS,	1	1	1	1	1	1	0	0	0	0	0	0
RIVAS, RAMON	30	43	0	0	0	15	0	0	0	0	0	0
ROBBINS, H W					18	4	0	0	0	5	5	2
RULE,	1	1	1	1	1	1	0	0	0	0	0	0
SAN BERNARDINO AVE WATER CO.	371	303	394	352	298	344	27	45	2	0	0	15
SAN BERNARDINO COUNTY	1,881	1,548	1,832	1,635	1,241	1,627	1,224	1,150	930	857	740	980
SAN BERNARDINO COUNTY FLOOD CONTROL DISTRICT	389	401	501	464	290	409	1	1	45	57	6	22
SAN BERNARDINO VALLEY M.W.D.						0	5,381	4,510	5,029	4,968	4,482	4,874
SAN BERNARDINO, CITY OF	21,379	19,803	22,081	20,645	19,277	20,637	47,473	51,125	47,812	50,552	49,863	49,365
SAN MANUEL INDIAN RESERVATION	65	61	55	65	63	62	6	16	16	16	16	14
SANDY'S RESTAURANT						0	0	0	0	0	0	0
SANTINI,	90	90	90	90	90	90	0	0	0	0	0	0
SATOSKI,	1	1	1	1	1	1	1	1	1	1	1	1
SECHREST, RALPH F.	87	71	192	906	141	279	0	0	0	0	0	0

**WESTERN - SAN BERNARDINO WATERMASTER
TABLE 3 - SAN BERNARDINO BASIN AREA - NON-PLAINTIFFS
VERIFIED EXTRACTIONS - FILED AND NON FILED**

	-----BASE YEARS-----						-----CALENDAR YEAR EXTRACTIONS-----					
	1959	1960	1961	1962	1963	AVG	2001	2002	2003	2004	2005	AVG
SELBY DR & MRS	137	64	278	171	76	145	0	0	0	0	112	22
SELEY,	1	1	1	1	1	1	1	1	1	1	1	1
SIX HOUSES	6	6	6	6	6	6	0	0	0	0	0	0
SMITH MEAT PACKING PLANT	3	3	3	3	3	3	0	0	0	0	0	0
SMITH TRACT WELL COMPANY	270	177	56	0	127	126	0	0	0	0	0	0
SMITH,	11	11	11	11	11	11	11	11	11	11	11	11
SOJKA, DONALD R.	91	82	99	86	84	88	0	0	0	0	0	0
SOLANO WELL NO 3				202	179	76	100	100	100	100	100	100
SOMERS, R.	1	1	1	1	1	1	0	0	0	0	0	0
SOUTHERN CALIFORNIA EDISON				883	883	353	0	0	0	0	0	0
SOUZA, JOHN	7	7	9	10	9	8	0	0	0	0	0	0
SPRING PACIFIC PROPERTY LLC	1,692	2,475	1,310	1,795	2,185	1,891	811	580	430	0	0	364
STANLEY, SILAS	2	2	2	2	2	2	3	3	3	3	3	3
STEWART, WILLARD	53	53	53	53	53	53	0	0	0	0	0	0
STORKSON, WILLIAM F.	35	30	20	40	35	32	70	82	99	99	105	91
STRAWBERRY PATCH	1	1	1	1	1	1	30	0	0	0	0	6
SUNRISE RANCH PARTNERSHIP	1,857	1,693	2,119	2,037	1,992	1,940	0	0	0	0	0	0
SUPERIOR ORCHARDS	1	1	1	1	1	1	0	0	0	0	0	0
SYCAMORE HEIGHTS WATER COMPANY INC	420	52	52	52	52	126	0	0	0	0	0	0
TENNESSEE MUTUAL WELL COMPANY	537	501	622	516	476	530	426	543	303	258	340	374
TENNESSEE WATER COMPANY	530	530	540	540	550	538	808	1,021	649	582	549	722
TERRACE WATER COMPANY	1,318	921	1,077	1,012	899	1,045	940	981	913	828	824	897
TEXACO GAS STATION						0	0	0	0	0	0	0
THOMPSON, RANDALL	3	3	3	3	3	3	0	0	0	0	0	0
TILDEN, M WILLIAM	148	148	148	148	148	148	10	30	20	20	20	20
TRAMMELL CROW COMPANY	991	876	572	429	772	728	547	698	543	419	294	500
TRI-CITY CONCRETE	135	135	135	135	136	135	0	0	0	0	0	0
TRI-CITY MUTUAL WATER COMPANY	53	20	0	0	0	15	0	0	0	0	0	0

**WESTERN - SAN BERNARDINO WATERMASTER
TABLE 3 - SAN BERNARDINO BASIN AREA - NON-PLAINTIFFS
VERIFIED EXTRACTIONS - FILED AND NON FILED**

	-----BASE YEARS-----						-----CALENDAR YEAR EXTRACTIONS-----					
	1959	1960	1961	1962	1963	AVG	2001	2002	2003	2004	2005	AVG
TRIPLE FALLS MUTUAL WATER COMPANY	15	12	10	15	18	14	0	0	0	0	0	0
TROJAN GROVES	962	700	940	784	816	840	203	355	13	2	2	115
U. S. FOREST SERVICE	9	9	9	9	9	9	0	0	0	0	0	0
UNGER, V. E.						0	0	0	0	0	0	0
UNIVERSITY OF REDLANDS						0	1	1	1	1	1	1
VALENCIA AVE. MUTUAL WATER COMPANY	30	30	30	30	30	30	20	20	20	20	20	20
VALLEY FARMS MUTUAL WATER COMPANY	119	119	119	119	119	119	0	0	0	0	0	0
VAN MEETER,	3	3	0	0	0	1	3	3	3	3	3	3
VANLEUVEN, CLARENCE	26	26	26	26	26	26	0	0	0	0	0	0
VICTORIA FARMS MUTUAL WATER CO	335	288	320	275	266	297	0	0	0	0	0	0
VICTORIA GUERNSEY	163	248	200	160	223	199	0	0	0	0	0	0
VICTORIA SEVENTH DAY ADVENTIST	15	15	15	15	15	15	10	10	10	10	10	10
VULCAN - CAL MAT						0	1,603	1,739	1,796	1,796	1,795	1,746
WALLACE,	1	1	1	1	1	1	1	1	1	1	1	1
WARD, FLOYD	1	1	1	103	103	42	1	1	1	1	1	1
WARMINGTON, ROBERT P.	300	248	288	153	139	226	0	0	0	0	0	0
WEATHERWAX, W. G.	0	0	0	0	0	0	0	0	0	0	0	0
WESSON, ROBERT CRAIG	133	147	180	120	116	139	31	14	5	5	5	12
WEST VALLEY WATER DIST	13,584	12,090	13,587	11,331	11,837	12,486	10,381	11,367	10,302	12,721	10,907	11,136
WESTERN FRUIT GROWERS	147	220	177	0	0	109	0	0	0	0	0	0
WIDEMEYER,	6	6	6	6	6	6	0	0	0	0	0	0
WILEY, RUTH NORWOOD					52	10	0	0	0	0	0	0
WILLIAMS DAIRY	142	142	142	142	142	142	0	0	0	0	0	0
WILLIAMS WELL CORPORATION LTD	721	684	765	706	595	694	614	559	538	493	865	614
WOEHR MUTUAL WATER COMPANY	374	465	625	488	423	475	0	0	0	0	0	0
YAHIKU, PAUL	50	95	51	51	51	60	0	0	0	0	0	0
YUCAIPA VALLEY WATER DISTRICT						0	0	174	286	301	393	231

**WESTERN - SAN BERNARDINO WATERMASTER
TABLE 3 - SAN BERNARDINO BASIN AREA - NON-PLAINTIFFS
VERIFIED EXTRACTIONS - FILED AND NON FILED**

	-----BASE YEARS-----						-----CALENDAR YEAR EXTRACTIONS-----					
	1959	1960	1961	1962	1963	AVG	2001	2002	2003	2004	2005	AVG
TOTALS FOR 777 WELLS	191,189	174,999	182,060	175,939	158,609	176,559	184,626	195,502	172,248	183,780	192,538	185,739
TOTAL VERIFIED PRODUCTION ALL FACILITIES 25 ACRE-FEET PER YEAR OR LARGER							182,649	193,434	171,271	183,384	192,330	184,614

TABLE NO. 4

LYTLE CREEK VERIFICATION OF EXTRACTIONS FOR
CALENDAR YEARS 1959-1963 & 2001-2005

TABLE NO. 4

LYTLE CREEK
VERIFICATIONS OF EXTRACTIONS
FOR CALENDAR YEAR 1959

LINE NO.	LOCATION OF MEASUREMENT	JAN	FEB	MAR	APR	MAY	JUN	JUL	AUG	SEP	OCT	NOV	DEC	TOTAL	REMARKS
1	WEIR NO. 1	1,337	1,043	1,406	1,085	1,026	948	797	732	875	910	847	873	# 11,879	SEE NOTE 1
2	WEIR NO. 2	0	0	0	0	0	0	0	0	0	0	0	0	0	SEE NOTE 2
3	WEIR NO. 3	292	235	575	323	307	241	200	188	150	182	137	123	2,953	SEE NOTE 3
4	TOTAL OF WEIRS NOS. 1, 2 & 3	1,629	1,278	1,981	1,408	1,333	1,189	997	920	1,025	1,092	984	996	14,832	LINE 1 + 2 + 3
5	DEDUCT STREAM RETURN OVER 20' WEIR	8	3	0	0	0	0	0	0	0	0	0	0		SEE NOTE 4
6	TOTAL CALCULATED FLOW TO LOWER POWERHOUSE LINE 8 - LINE 6	1,621	1,275	1,981	1,408	1,333	1,189	997	920	1,025	1,092	984	996	14,821	LINE 4 - 5
7	ANNUAL PERCENT DIFFERENCE ----- X 100 LINE 8													-1.19 %	SEE NOTE 5
8	MEASURED FLOW TO LOWER POWERHOUSE	1,623	1,253	1,955	1,374	1,342	1,174	991	906	1,028	1,069	954	978	14,647	SEE NOTE 6
<u>DEDUCT MILLER NARROWS WELLS</u>															
9	WELL NO. 1 SDWR RECORDATION NO. 3600588	0	0	0	0	0	0	0	0	0	0	0	0	0	SEE NOTE 7
10	WELL NO. 2 SDWR RECORDATION NO. 3600590	0	0	0	0	141	333	341	340	268	266	259	237	2,185	SEE NOTE 7
11	TOTAL PUMPED WATER	0	0	0	0	141	333	341	340	268	266	259	237	2,185	LINE 9 + 10
12	STREAM FLOW DIVERTED FROM LYTLE CREEK	1,623	1,253	1,955	1,374	1,201	841	650	566	760	803	695	741	12,462	LINE 8 - 11
13	DEDUCT FLOW RETURNED TO STREAM BELOW LOWER POWERHOUSE	400	411	326	19	0	0	0	0	172	35	6	95		SEE NOTE 8
14	TOTAL STREAM DIVERSION AT LOWER POWERHOUSE	1,223	842	1,629	1,355	1,201	841	650	566	588	768	689	646	10,998	LINE 12 - 13
<u>BREED LINE CALCULATION</u>															
15	WEIR NO. 4	80	141	91	112	112	101	102	95	79	83	84	73	1,153	SEE NOTE 9
16	LESS WATER PUMPED BY FONTANA UNION WELL NO. 27 SDWR RECORDATION NO. 3600582	39	19	65	81	84	75	69	62	46	46	41	25	652	SEE NOTE 10
17	TOTAL STREAM DIVERSION AT FONTANA UNION INTAKE TO BREED LINE	41	122	26	31	28	26	33	33	33	37	43	48	501	LINE 15 - 16
18	TOTAL LYTLE CREEK STREAM DIVERSION AS VERIFIED	1,264	964	1,655	1,386	1,229	867	683	599	621	805	732	694	11,499	LINE 14 + 17

NOTES

- 1 WEIR NO. 1 MEASURES SOUTHERN CALIFORNIA EDISON CONDUIT NEAR FONTANA (USGS)
- 2 WEIR NO. 2 MEASURES INFILTRATION LINE WATER TO FONTANA UNION INTAKE (USGS)
- 3 WEIR NO. 3 MEASURES EITHER STREAM DIVERSION OR INFILTRATION WATER (USGS)
- 4 20 FOOT WEIR MEASURES FLOW RETURNED TO STREAM AT INTAKE (FONTANA UNION)
- 5 ANNUAL PERCENTAGE OF DIFFERENCE BETWEEN MEASURED & CALCULATED FLOW AT LOWER POWERHOUSE
- 6 MEASURED FLOW AT LOWER POWERHOUSE (USGS) ASSUMED TO BE CORRECT

NOTES

- 7 WATER EXTRACTED BY FONTANA UNION WATER COMPANY MILLER NARROWS WELLS AND DISCHARGED TO EDISON CONDUIT (FONTANA UNION).
- 8 WATER RETURNED TO STREAM FROM AFTERBAY AT LOWER POWERHOUSE (FONTANA UNION)
- 9 WEIR NO. 4 MEASURES FLOW TO BREED LINE AT INTAKE (USGS).
- 10 FONTANA UNION WATER COMPANY WELL TO BREED LINE (FONTANA UNION)

TABLE NO. 4

LYTLE CREEK
VERIFICATIONS OF EXTRACTIIONS
FOR CALENDAR YEAR 1960

LINE NO.	LOCATION OF MEASUREMENT	JAN	FEB	MAR	APR	MAY	JUN	JUL	AUG	SEP	OCT	NOV	DEC	TOTAL	REMARKS
1	WEIR NO. 1	989	1,007	956	772	855	591	497	456	432	520	666	704 #	8,445	SEE NOTE 1
2	WEIR NO. 2	0	0	0	0	0	0	0	0	0	0	0	0	0	SEE NOTE 2
3	WEIR NO. 3	118	125	141	113	136	146	152	135	125	112	78	145	1,526	SEE NOTE 3
4	TOTAL OF WEIRS NOS. 1, 2 & 3	1,107	1,132	1,097	885	991	737	649	591	557	632	744	849	9,971	LINE 1 + 2 + 3
5	DEDUCT STREAM RETURN OVER 20' WEIR	0	0	1	0	0	0	0	0	0	0	1	0		SEE NOTE 4
6	TOTAL CALCULATED FLOW TO LOWER POWERHOUSE LINE 8 - LINE 6	1,107	1,132	1,096	885	991	737	649	591	557	632	743	849	9,969	LINE 4 - 5
7	ANNUAL PERCENT DIFFERENCE ----- X 100 LINE 8													1.23 %	SEE NOTE 5
8	MEASURED FLOW TO LOWER POWERHOUSE	1,106	1,127	1,119	910	1,000	738	649	602	566	647	760	869	10,093	SEE NOTE 6
<u>DEDUCT MILLER NARROWS WELLS</u>															
9	WELL NO. 1 SDWR RECORDATION NO. 3600588	0	0	0	0	0	0	0	0	0	0	0	0	0	SEE NOTE 7
10	WELL NO. 2 SDWR RECORDATION NO. 3600590	186	213	280	244	302	293	302	299	291	302	159	274	3,145	SEE NOTE 7
11	TOTAL PUMPED WATER	186	213	280	244	302	293	302	299	291	302	159	274	3,145	LINE 9 + 10
12	STREAM FLOW DIVERTED FROM LYTLE CREEK	920	914	839	666	698	445	347	303	275	345	601	595	6,948	LINE 8 - 11
13	DEDUCT FLOW RETURNED TO STREAM BELOW LOWER POWERHOUSE	144	160	45	63	0	0	0	0	0	36	304	9		SEE NOTE 8
14	TOTAL STREAM DIVERSION AT LOWER POWERHOUSE	776	754	794	603	698	445	347	303	275	309	297	586	6,187	LINE 12 - 13
<u>BREED LINE CALCULATION</u>															
15	WEIR NO. 4	82	76	37	61	36	62	75	52	47	54	101	42	725	SEE NOTE 9
16	LESS WATER PUMPED BY FONTANA UNION WELL NO. 27 SDWR RECORDATION NO. 3600582	33	19	0	0	0	30	41	22	16	16	13	14	204	SEE NOTE 10
17	TOTAL STREAM DIVERSION AT FONTANA UNION INTAKE TO BREED LINE	49	57	37	61	36	32	34	30	31	38	88	28	521	LINE 15 - 16
18	TOTAL LYTLE CREEK STREAM DIVERSION AS VERIFIED	825	811	831	664	734	477	381	333	306	347	385	614	6,708	LINE 14 + 17

NOTES

- 1 WEIR NO. 1 MEASURES SOUTHERN CALIFORNIA EDISON CONDUIT NEAR FONTANA (USGS)
- 2 WEIR NO. 2 MEASURES INFILTRATION LINE WATER TO FONTANA UNION INTAKE (USGS)
- 3 WEIR NO. 3 MEASURES EITHER STREAM DIVERSION OR INFILTRATION WATER (USGS)
- 4 20 FOOT WEIR MEASURES FLOW RETURNED TO STREAM AT INTAKE (FONTANA UNION)
- 5 ANNUAL PERCENTAGE OF DIFFERENCE BETWEEN MEASURED & CALCULATED FLOW AT LOWER POWERHOUSE
- 6 MEASURED FLOW AT LOWER POWERHOUSE (USGS) ASSUMED TO BE CORRECT

NOTES

- 7 WATER EXTRACTED BY FONTANA UNION WATER COMPANY MILLER NARROWS WELLS AND DISCHARGED TO EDISON CONDUIT (FONTANA UNION).
- 8 WATER RETURNED TO STREAM FROM AFTERBAY AT LOWER POWERHOUSE (FONTANA UNION)
- 9 WEIR NO. 4 MEASURES FLOW TO BREED LINE AT INTAKE (USGS).
- 10 FONTANA UNION WATER COMPANY WELL TO BREED LINE (FONTANA UNION)

TABLE NO. 4

LYTLE CREEK
VERIFICATIONS OF EXTRACTIONS
FOR CALENDAR YEAR 1961

LINE NO.	LOCATION OF MEASUREMENT	JAN	FEB	MAR	APR	MAY	JUN	JUL	AUG	SEP	OCT	NOV	DEC	TOTAL	REMARKS
1	WEIR NO. 1	634	624	658	551	505	442	378	372	366	362	418	626 #	5,936	SEE NOTE 1
2	WEIR NO. 2	0	0	0	0	0	0	0	0	0	0	0	0	0	SEE NOTE 2
3	WEIR NO. 3	117	115	130	114	117	108	109	93	86	70	48	110	1,217	SEE NOTE 3
4	TOTAL OF WEIRS NOS. 1, 2 & 3	751	739	788	665	622	550	487	465	452	432	466	736	7,153	LINE 1 + 2 + 3
5	DEDUCT STREAM RETURN OVER 20' WEIR	2	0	0	0	0	0	0	0	0	0	0	3		SEE NOTE 4
6	TOTAL CALCULATED FLOW TO LOWER POWERHOUSE LINE 8 - LINE 6	749	739	788	665	622	550	487	465	452	432	466	733	7,148	LINE 4 - 5
7	ANNUAL PERCENT DIFFERENCE ----- X 100 LINE 8													2.52 %	SEE NOTE 5
8	MEASURED FLOW TO LOWER POWERHOUSE	752	762	813	700	637	544	488	480	472	431	469	785	7,333	SEE NOTE 6
<u>DEDUCT MILLER NARROWS WELLS</u>															
9	WELL NO. 1 SDWR RECORDATION NO. 3600588	0	0	0	0	0	0	0	0	0	0	0	0	0	SEE NOTE 7
10	WELL NO. 2 SDWR RECORDATION NO. 3600590	220	231	265	253	262	253	262	259	250	261	233	257	3,006	SEE NOTE 7
11	TOTAL PUMPED WATER	220	231	265	253	262	253	262	259	250	261	233	257	3,006	LINE 9 + 10
12	STREAM FLOW DIVERTED FROM LYTLE CREEK	532	531	548	447	375	291	226	221	222	170	236	528	4,327	LINE 8 - 11
13	DEDUCT FLOW RETURNED TO STREAM BELOW LOWER POWERHOUSE	89	32	22	6	3	0	0	0	0	0	78	82		SEE NOTE 8
14	TOTAL STREAM DIVERSION AT LOWER POWERHOUSE	443	499	526	441	372	291	226	221	222	170	158	446	4,015	LINE 12 - 13
<u>BREED LINE CALCULATION</u>															
15	WEIR NO. 4	65	35	31	32	35	32	32	33	31	32	45	68	471	SEE NOTE 9
16	LESS WATER PUMPED BY FONTANA UNION WELL NO. 27 SDWR RECORDATION NO. 3600582	13	1	1	3	4	6	8	6	3	4	3	6	58	SEE NOTE 10
17	TOTAL STREAM DIVERSION AT FONTANA UNION INTAKE TO BREED LINE	52	34	30	29	31	26	24	27	28	28	42	62	413	LINE 15 - 16
18	TOTAL LYTLE CREEK STREAM DIVERSION AS VERIFIED	495	533	556	470	403	317	250	248	250	198	200	508	4,428	LINE 14 + 17

NOTES

- 1 WEIR NO. 1 MEASURES SOUTHERN CALIFORNIA EDISON CONDUIT NEAR FONTANA (USGS)
- 2 WEIR NO. 2 MEASURES INFILTRATION LINE WATER TO FONTANA UNION INTAKE (USGS)
- 3 WEIR NO. 3 MEASURES EITHER STREAM DIVERSION OR INFILTRATION WATER (USGS)
- 4 20 FOOT WEIR MEASURES FLOW RETURNED TO STREAM AT INTAKE (FONTANA UNION)
- 5 ANNUAL PERCENTAGE OF DIFFERENCE BETWEEN MEASURED & CALCULATED FLOW AT LOWER POWERHOUSE
- 6 MEASURED FLOW AT LOWER POWERHOUSE (USGS) ASSUMED TO BE CORRECT

NOTES

- 7 WATER EXTRACTED BY FONTANA UNION WATER COMPANY MILLER NARROWS WELLS AND DISCHARGED TO EDISON CONDUIT (FONTANA UNION).
- 8 WATER RETURNED TO STREAM FROM AFTERBAY AT LOWER POWERHOUSE (FONTANA UNION)
- 9 WEIR NO. 4 MEASURES FLOW TO BREED LINE AT INTAKE (USGS).
- 10 FONTANA UNION WATER COMPANY WELL TO BREED LINE (FONTANA UNION)

TABLE NO. 4

LYTLE CREEK
VERIFICATIONS OF EXTRACTIIONS
FOR CALENDAR YEAR 1962

LINE NO.	LOCATION OF MEASUREMENT	JAN	FEB	MAR	APR	MAY	JUN	JUL	AUG	SEP	OCT	NOV	DEC	TOTAL	REMARKS
1	WEIR NO. 1	698	721	1,448	1,359	966	847	738	636	738	1,289	1,327	1,254 #	12,021	SEE NOTE 1
2	WEIR NO. 2	0	196	403	0	0	0	0	0	0	0	0	0	599	SEE NOTE 2
3	WEIR NO. 3	177	335	526	477	327	290	238	230	208	196	183	174	3,361	SEE NOTE 3
4	TOTAL OF WEIRS NOS. 1, 2 & 3	875	1,252	2,377	1,836	1,293	1,137	976	866	946	1,485	1,510	1,428	15,981	LINE 1 + 2 + 3
5	DEDUCT STREAM RETURN OVER 20' WEIR	0	69	72	0	0	0	0	0	0	0	0	0		SEE NOTE 4
6	TOTAL CALCULATED FLOW TO LOWER POWERHOUSE LINE 8 - LINE 6	875	1,183	2,305	1,836	1,293	1,137	976	866	946	1,485	1,510	1,428	15,840	LINE 4 - 5
7	ANNUAL PERCENT DIFFERENCE ----- X 100 LINE 8													-0.96 %	SEE NOTE 5
8	MEASURED FLOW TO LOWER POWERHOUSE	894	1,187	2,386	1,827	1,291	1,113	978	845	904	1,450	1,454	1,361	15,690	SEE NOTE 6
<u>DEDUCT MILLER NARROWS WELLS</u>															
9	WELL NO. 1 SDWR RECORDATION NO. 3600588	0	0	0	0	0	0	0	0	0	0	0	0	0	SEE NOTE 7
10	WELL NO. 2 SDWR RECORDATION NO. 3600590	293	81	0	0	0	232	308	310	299	303	294	301	2,421	SEE NOTE 7
11	TOTAL PUMPED WATER	293	81	0	0	0	232	308	310	299	303	294	301	2,421	LINE 9 + 10
12	STREAM FLOW DIVERTED FROM LYTLE CREEK	601	1,106	2,386	1,827	1,291	881	670	535	605	1,147	1,160	1,060	13,269	LINE 8 - 11
13	DEDUCT FLOW RETURNED TO STREAM BELOW LOWER POWERHOUSE	49	515	809	616	20	0	0	0	0	31	0	0		SEE NOTE 8
14	TOTAL STREAM DIVERSION AT LOWER POWERHOUSE	552	591	1,577	1,211	1,271	881	670	535	605	1,116	1,160	1,060	11,229	LINE 12 - 13
<u>BREED LINE CALCULATION</u>															
15	WEIR NO. 4	41	143	40	101	81	77	77	73	65	59	43	32	832	SEE NOTE 9
16	LESS WATER PUMPED BY FONTANA UNION WELL NO. 27 SDWR RECORDATION NO. 3600582	2	8	3	59	42	40	38	34	28	33	18	1	306	SEE NOTE 10
17	TOTAL STREAM DIVERSION AT FONTANA UNION INTAKE TO BREED LINE	39	135	37	42	39	37	39	39	37	26	25	31	526	LINE 15 - 16
18	TOTAL LYTLE CREEK STREAM DIVERSION AS VERIFIED	591	726	1,614	1,253	1,310	918	709	574	642	1,142	1,185	1,091	11,755	LINE 14 + 17

NOTES

- 1 WEIR NO. 1 MEASURES SOUTHERN CALIFORNIA EDISON CONDUIT NEAR FONTANA (USGS)
- 2 WEIR NO. 2 MEASURES INFILTRATION LINE WATER TO FONTANA UNION INTAKE (USGS)
- 3 WEIR NO. 3 MEASURES EITHER STREAM DIVERSION OR INFILTRATION WATER (USGS)
- 4 20 FOOT WEIR MEASURES FLOW RETURNED TO STREAM AT INTAKE (FONTANA UNION)
- 5 ANNUAL PERCENTAGE OF DIFFERENCE BETWEEN MEASURED & CALCULATED FLOW AT LOWER POWERHOUSE
- 6 MEASURED FLOW AT LOWER POWERHOUSE (USGS) ASSUMED TO BE CORRECT

NOTES

- 7 WATER EXTRACTED BY FONTANA UNION WATER COMPANY MILLER NARROWS WELLS AND DISCHARGED TO EDISON CONDUIT (FONTANA UNION).
- 8 WATER RETURNED TO STREAM FROM AFTERBAY AT LOWER POWERHOUSE (FONTANA UNION)
- 9 WEIR NO. 4 MEASURES FLOW TO BREED LINE AT INTAKE (USGS).
- 10 FONTANA UNION WATER COMPANY WELL TO BREED LINE (FONTANA UNION)

TABLE NO. 4

LYTLE CREEK
VERIFICATIONS OF EXTRACTIIONS
FOR CALENDAR YEAR 1963

LINE NO.	LOCATION OF MEASUREMENT	JAN	FEB	MAR	APR	MAY	JUN	JUL	AUG	SEP	OCT	NOV	DEC	TOTAL	REMARKS
1	WEIR NO. 1	1,174	947	1,095	944	918	718	574	528	521	660	616	726 #	9,421	SEE NOTE 1
2	WEIR NO. 2	0	0	0	0	0	0	0	0	0	0	0	0	0	SEE NOTE 2
3	WEIR NO. 3	155	145	223	194	196	154	154	139	75	73	68	74	1,650	SEE NOTE 3
4	TOTAL OF WEIRS NOS. 1, 2 & 3	1,329	1,092	1,318	1,138	1,114	872	728	667	596	733	684	800	11,071	LINE 1 + 2 + 3
5	DEDUCT STREAM RETURN OVER 20' WEIR	0	0	0	0	0	0	0	0	0	0	4	0		SEE NOTE 4
6	TOTAL CALCULATED FLOW TO LOWER POWERHOUSE LINE 8 - LINE 6	1,329	1,092	1,318	1,138	1,114	872	728	667	596	733	680	800	11,067	LINE 4 - 5
7	ANNUAL PERCENT DIFFERENCE ----- X 100 LINE 8													0.49 %	SEE NOTE 5
8	MEASURED FLOW TO LOWER POWERHOUSE	1,246	1,038	1,273	1,121	1,109	881	742	688	615	803	725	881	11,122	SEE NOTE 6
<u>DEDUCT MILLER NARROWS WELLS</u>															
9	WELL NO. 1 SDWR RECORDATION NO. 3600588	0	0	0	0	0	0	0	0	0	0	0	0	0	SEE NOTE 7
10	WELL NO. 2 SDWR RECORDATION NO. 3600590	296	172	253	283	299	289	294	303	201	277	183	312	3,162	SEE NOTE 7
11	TOTAL PUMPED WATER	296	172	253	283	299	289	294	303	201	277	183	312	3,162	LINE 9 + 10
12	STREAM FLOW DIVERTED FROM LYTLE CREEK	950	866	1,020	838	810	592	448	385	414	526	542	569	7,960	LINE 8 - 11
13	DEDUCT FLOW RETURNED TO STREAM BELOW LOWER POWERHOUSE	11	100	51	64	10	0	16	0	219	36	112	2		SEE NOTE 8
14	TOTAL STREAM DIVERSION AT LOWER POWERHOUSE	939	766	969	774	800	592	432	385	195	490	430	567	7,339	LINE 12 - 13
<u>BREED LINE CALCULATION</u>															
15	WEIR NO. 4	32	64	42	41	31	29	37	42	85	51	68	42	564	SEE NOTE 9
16	LESS WATER PUMPED BY FONTANA UNION WELL NO. 27 SDWR RECORDATION NO. 3600582	0	0	0	2	0	0	10	17	7	0	0	6	42	SEE NOTE 10
17	TOTAL STREAM DIVERSION AT FONTANA UNION INTAKE TO BREED LINE	32	64	42	39	31	29	27	25	78	51	68	36	522	LINE 15 - 16
18	TOTAL LYTLE CREEK STREAM DIVERSION AS VERIFIED	971	830	1,011	813	831	621	459	410	273	541	498	603	7,861	LINE 14 + 17

NOTES

- 1 WEIR NO. 1 MEASURES SOUTHERN CALIFORNIA EDISON CONDUIT NEAR FONTANA (USGS)
- 2 WEIR NO. 2 MEASURES INFILTRATION LINE WATER TO FONTANA UNION INTAKE (USGS)
- 3 WEIR NO. 3 MEASURES EITHER STREAM DIVERSION OR INFILTRATION WATER (USGS)
- 4 20 FOOT WEIR MEASURES FLOW RETURNED TO STREAM AT INTAKE (FONTANA UNION)
- 5 ANNUAL PERCENTAGE OF DIFFERENCE BETWEEN MEASURED & CALCULATED FLOW AT LOWER POWERHOUSE
- 6 MEASURED FLOW AT LOWER POWERHOUSE (USGS) ASSUMED TO BE CORRECT

NOTES

- 7 WATER EXTRACTED BY FONTANA UNION WATER COMPANY MILLER NARROWS WELLS AND DISCHARGED TO EDISON CONDUIT (FONTANA UNION).
- 8 WATER RETURNED TO STREAM FROM AFTERBAY AT LOWER POWERHOUSE (FONTANA UNION)
- 9 WEIR NO. 4 MEASURES FLOW TO BREED LINE AT INTAKE (USGS).
- 10 FONTANA UNION WATER COMPANY WELL TO BREED LINE (FONTANA UNION)

TABLE NO. 4
 LYTLE CREEK
 VERIFICATIONS OF EXTRACTIONS
 FOR CALENDAR YEAR 2001

LINE NO.	LOCATION OF MEASUREMENT	JAN	FEB	MAR	APR	MAY	JUN	JUL	AUG	SEP	OCT	NOV	DEC	TOTAL	REMARKS	
1	WEIR NO. 1 [11060900]	351	246	1,110	1,100	1,020	703	518	471	453	626	781	849	8,228	SEE NOTE 1	
2	WEIR NO. 2 and WEIR NO. 3 [11062399]	0	78	202	60	0	0	0	0	0	0	0	0	340	SEE NOTE 2	
3	INFILTRATION LINE METER [11061000]	426	457	665	583	536	366	328	266	224	219	218	253	4,541	SEE NOTE 3	
4	TOTAL OF WEIRS NOS. 1, 2 & 3 and INFILTRATION	777	781	1,977	1,743	1,556	1,069	846	737	677	845	999	1,102	13,109	LINE 1+2+3	
5	DEDUCT STREAM RETURN OVER 20' WEIR [11062450]	15	220	27	14	0	0	0	0	0	0	0	0	276	SEE NOTE 4	
6	TOTAL CALCULATED FLOW TO LOWER POWERHOUSE LINE 8 - LINE 6	762	561	1,950	1,729	1,556	1,069	846	737	677	845	999	1,102	12,833	LINE 4-5	
7	ANNUAL PERCENT DIFFERENCE ----- X 100 LINE 8													1.84 %	SEE NOTE 5	
8	MEASURED FLOW TO LOWER POWERHOUSE [11062700]	735	547	2,250	1,770	1,550	1,070	859	768	712	797	905	1,110	13,073	SEE NOTE 6	
<u>DEDUCT MILLER NARROWS WELLS</u>																
9	WELL NO. 1 RECORDATION NO. 3600588 [FC in 1981]	0	0	0	0	0	0	0	0	0	0	0	0	0	SEE NOTE 7	
10	WELL NO. 2 RECORDATION NO. 3600590 [FC in 1986]	0	0	0	0	0	0	0	0	0	0	0	0	0	SEE NOTE 7	
11	TOTAL PUMPED WATER	0	0	0	0	0	0	0	0	0	0	0	0	0	LINE 9+10	
12	STREAM FLOW DIVERTED FROM LYTLE CRK TO LOWER POWERHOUSE	735	547	2,250	1,770	1,550	1,070	859	768	712	797	905	1,110	13,073	LINE 8-11	
<u>DEDUCT FLOW RETURNED TO STREAM BELOW LOWER POWERHOUSE</u>																
13	RETURN FLOW FROM AFTERBAY [1162800]	108	206	275	189	47	12	12	8	1	9	121	178	1,166	SEE NOTE 8	
14	RETURN FLOW FROM WSBCWD DIVISION BOX	0	0	0	0	0	0	0	0	0	0	0	0	0	SEE NOTE 11	
15	TOTAL RETURN FLOW BELOW LOWER POWERHOUSE	108	206	275	189	47	12	12	8	1	9	121	178	1,166	LINE 13+14	
16	NET STREAM FLOW DIVERSION AT LOWER POWERHOUSE	627	341	1,975	1,581	1,503	1,058	847	760	711	788	784	932	11,907	LINE 12-15	
<u>BREED LINE CALCULATION</u>																
17	WEIR NO. 4	Record discontinued. WEIR NO. 4 receives FUWC WELL NO. 27 production only.													0	SEE NOTE 9
18	LESS WATER PUMPED BY FONTANA UNION WELL NO. 27 RECORDATION NO. 3600582	0	0	0	0	0	0	0	0	0	0	0	0	0	SEE NOTE 10	
19	NET LYTLE CREEK STREAM FLOW AT FONTANA UNION INTAKE TO BREED LINE	0	0	0	0	0	0	0	0	0	0	0	0	0	LINE 17-18	
20	TOTAL LYTLE CREEK STREAM FLOW DIVERSION AS VERIFIED	627	341	1,975	1,581	1,503	1,058	847	760	711	788	784	932	11,907	LINE 16+19	

NOTES

- 1 WEIR NO. 1 MEASURES SOUTHERN CALIFORNIA EDISON CONDUIT NEAR FONTANA (USGS)
- 2 WEIR NO. 2 MEASURES STREAM DIVERSION (USGS)
- 3 WEIR NO. 3 MEASURES STREAM DIVERSION (USGS)
- 4 20 FOOT WEIR MEASURES FLOW RETURNED TO STREAM AT INTAKE (USGS)
- 5 ANNUAL PERCENTAGE OF DIFFERENCE BETWEEN MEASURED & CALCULATED FLOW AT LOWER POWERHOUSE
- 6 MEASURED FLOW AT LOWER POWERHOUSE (USGS) ASSUMED TO BE CORRECT

NOTES

- 7 WATER EXTRACTED BY FONTANA UNION WATER COMPANY MILLER NARROWS WELLS AND DISCHARGED TO EDISON CONDUIT (FONTANA UNION).
- 8 WATER RETURNED TO STREAM FROM AFTERBAY AT LOWER POWERHOUSE FONTANA UNION (USGS)
- 9 WEIR NO. 4 MEASURES FLOW TO BREED LINE AT INTAKE (USGS).
- 10 FONTANA UNION WATER COMPANY WELL TO BREED LINE (FONTANA UNION)
- 11 WATER RETURNED TO STREAM FROM WEST SAN BERNARDINO COUNTY WATER DISTRICT DIVISION BOX (WEST SAN BERNARDINO COUNTY WD)

TABLE NO. 4

LYTLE CREEK
VERIFICATIONS OF EXTRACTATIONS
FOR CALENDAR YEAR 2002

LINE NO.	LOCATION OF MEASUREMENT	JAN	FEB	MAR	APR	MAY	JUN	JUL	AUG	SEP	OCT	NOV	DEC	TOTAL	REMARKS
1	WEIR NO. 1 [11060900]	821	672	632	545	472	334	258	226	197	249	309	456	5,171	SEE NOTE 1
2	WEIR NO. 2 [11062399]	3	0	0	0	0	0	0	0	0	0	0	0	3	SEE NOTE 2
2a	WEIR NO. 3 [11062400]	3	0	0	0	0	0	0	0	0	0	0	0	3	
3	INFILTRATION LINE METER [11061000]	239	232	230	207	201	180	172	163	147	150	160	166	2,247	SEE NOTE 3
4	TOTAL OF WEIRS NOS. 1, 2 & 3 and INFILTRATION	1,066	904	862	752	673	514	430	389	344	399	469	622	7,424	LINE 1+2+3
5	DEDUCT STREAM RETURN OVER 20' WEIR [11062450]	2	0	0	0	0	0	0	0	2	0	0	17	21	SEE NOTE 4
6	TOTAL CALCULATED FLOW TO LOWER POWERHOUSE LINE 8 - LINE 6	1,064	904	862	752	673	514	430	389	342	399	469	605	7,403	LINE 4-5
7	ANNUAL PERCENT DIFFERENCE ----- X 100 LINE 8													1.28 %	SEE NOTE 5
8	MEASURED FLOW TO LOWER POWERHOUSE [11062700]	1,010	930	873	754	675	518	427	401	350	403	528	630	7,499	SEE NOTE 6
<u>DEDUCT MILLER NARROWS WELLS</u>															
9	WELL NO. 1 RECORDATION NO. 3600588 [FC in 1981]	File closed in 1981												SEE NOTE 7	
10	WELL NO. 2 RECORDATION NO. 3600590 [FC in 1986]	File closed in 1986												SEE NOTE 7	
11	TOTAL PUMPED WATER													LINE 9+10	
12	STREAM FLOW DIVERTED FROM LYTLE CRK TO LOWER POWERHOUSE	1,010	930	873	754	675	518	427	401	350	403	528	630	7,499	LINE 8-11
<u>DEDUCT FLOW RETURNED TO STREAM BELOW LOWER POWERHOUSE</u>															
13	RETURN FLOW FROM AFTERBAY [11062800]	290	58	54	41	35	40	29	4	1	7	342	458	1,359	SEE NOTE 8
14	RETURN FLOW FROM WSBCWD DIVISION BOX	0	0	0	0	0	0	0	0	0	0	0	0	0	SEE NOTE 11
15	TOTAL RETURN FLOW BELOW LOWER POWERHOUSE	290	58	54	41	35	40	29	4	1	7	342	458	1,359	LINE 13+14
16	NET STREAM FLOW DIVERSION AT LOWER POWERHOUSE	720	872	819	713	640	478	398	397	349	396	186	172	6,140	LINE 12-15
<u>BREED LINE CALCULATION</u>															
17	WEIR NO. 4	Record discontinued. WEIR NO. 4 receives FUWC WELL NO. 27 production only.												SEE NOTE 9	
18	LESS WATER PUMPED BY FONTANA UNION WELL NO. 27 RECORDATION NO. 3600582													SEE NOTE 10	
19	NET LYTLE CREEK STREAM FLOW AT FONTANA UNION INTAKE TO BREED LINE													LINE 17-18	
20	TOTAL LYTLE CREEK STREAM FLOW DIVERSION AS VERIFIED	720	872	819	713	640	478	398	397	349	396	186	172	6,140	LINE 16+19

NOTES

- 1 WEIR NO. 1 MEASURES SOUTHERN CALIFORNIA EDISON CONDUIT NEAR FONTANA (USGS)
- 2 WEIR NO. 2 MEASURES STREAM DIVERSION (USGS)
- 3 WEIR NO. 3 MEASURES STREAM DIVERSION (USGS)
- 4 20 FOOT WEIR MEASURES FLOW RETURNED TO STREAM AT INTAKE (USGS)
- 5 ANNUAL PERCENTAGE OF DIFFERENCE BETWEEN MEASURED & CALCULATED FLOW AT LOWER POWERHOUSE
- 6 MEASURED FLOW AT LOWER POWERHOUSE (USGS) ASSUMED TO BE CORRECT

NOTES

- 7 WATER EXTRACTED BY FONTANA UNION WATER COMPANY MILLER NARROWS WELLS AND DISCHARGED TO EDISON CONDUIT (FONTANA UNION).
- 8 WATER RETURNED TO STREAM FROM AFTERBAY AT LOWER POWERHOUSE FONTANA UNION (USGS)
- 9 WEIR NO. 4 MEASURES FLOW TO BREED LINE AT INTAKE (USGS).
- 10 FONTANA UNION WATER COMPANY WELL TO BREED LINE (FONTANA UNION)
- 11 WATER RETURNED TO STREAM FROM WEST SAN BERNARDINO COUNTY WATER DISTRICT DIVISION BOX (WEST SAN BERNARDINO COUNTY WD)

TABLE NO. 4
 LYTLE CREEK
 VERIFICATIONS OF EXTRACTIONS
 FOR CALENDAR YEAR 2003

LINE NO.	LOCATION OF MEASUREMENT	JAN	FEB	MAR	APR	MAY	JUN	JUL	AUG	SEP	OCT	NOV	DEC	TOTAL	REMARKS
1	WEIR NO. 1 [11060900]	391	231	706	711	861	592	382	302	275	325	410	464	5,650	SEE NOTE 1
2	WEIR NO. 2 [11062399]	2	1	14	68	2	0	0	0	0	0	4	0	91	SEE NOTE 2
2a	WEIR NO. 3 [11062400]	3	2	22	106	5	0	0	0	0	0	5	0	143	
3	INFILTRATION LINE METER [11061000]	169	224	427	387	370	286	250	231	203	198	187	238	3,170	SEE NOTE 3
4	TOTAL OF WEIRS NOS. 1, 2 & 3 and INFILTRATION	565	458	1,169	1,272	1,238	878	632	533	478	523	606	702	9,054	LINE 1+2+3
5	DEDUCT STREAM RETURN OVER 20' WEIR [11062450]	4	31	21	0	0	0	0	0	0	4	1	0	61	SEE NOTE 4
6	TOTAL CALCULATED FLOW TO LOWER POWERHOUSE LINE 8 - LINE 6	561	427	1,148	1,272	1,238	878	632	533	478	519	605	702	8,993	LINE 4-5
7	ANNUAL PERCENT DIFFERENCE ----- X 100 LINE 8													-15.29 %	SEE NOTE 5
8	MEASURED FLOW TO LOWER POWERHOUSE [11062700]	528	340	1,031	1,121	1,101	783	519	467	394	433	485	598	7,800	SEE NOTE 6
<u>DEDUCT MILLER NARROWS WELLS</u>															
9	WELL NO. 1 RECORDATION NO. 3600588 [FC in 1981]														SEE NOTE 7
10	WELL NO. 2 RECORDATION NO. 3600590 [FC in 1986]														SEE NOTE 7
11	TOTAL PUMPED WATER														LINE 9+10
12	STREAM FLOW DIVERTED FROM LYTLE CRK TO LOWER POWERHOUSE	528	340	1,031	1,121	1,101	783	519	467	394	433	485	598	7,800	LINE 8-11
<u>DEDUCT FLOW RETURNED TO STREAM BELOW LOWER POWERHOUSE</u>															
13	RETURN FLOW FROM AFTERBAY [11062800]	110	286	116	80	143	40	80	14	14	14	175	138	1,210	SEE NOTE 8
14	RETURN FLOW FROM WSBCWD DIVISION BOX	0	0	0	0	0	0	0	0	0	0	0	0	0	SEE NOTE 11
15	TOTAL RETURN FLOW BELOW LOWER POWERHOUSE	110	286	116	80	143	40	80	14	14	14	175	138	1,210	LINE 13+14
16	NET STREAM FLOW DIVERSION AT LOWER POWERHOUSE	418	54	915	1,041	958	743	439	453	380	419	310	460	6,590	LINE 12-15
<u>BREED LINE CALCULATION</u>															
17	WEIR NO. 4														SEE NOTE 9
18	LESS WATER PUMPED BY FONTANA UNION WELL NO. 27 RECORDATION NO. 3600582														SEE NOTE 10
19	NET LYTLE CREEK STREAM FLOW AT FONTANA UNION INTAKE TO BREED LINE														LINE 17-18
20	TOTAL LYTLE CREEK STREAM FLOW DIVERSION AS VERIFIED	418	54	915	1,041	958	743	439	453	380	419	310	460	6,590	LINE 16+19

NOTES

- 1 WEIR NO. 1 MEASURES SOUTHERN CALIFORNIA EDISON CONDUIT NEAR FONTANA (USGS)
- 2 WEIR NO. 2 MEASURES STREAM DIVERSION (USGS)
- 3 WEIR NO. 3 MEASURES STREAM DIVERSION (USGS)
- 4 20 FOOT WEIR MEASURES FLOW RETURNED TO STREAM AT INTAKE (USGS)
- 5 ANNUAL PERCENTAGE OF DIFFERENCE BETWEEN MEASURED & CALCULATED FLOW AT LOWER POWERHOUSE
- 6 MEASURED FLOW AT LOWER POWERHOUSE (USGS) ASSUMED TO BE CORRECT

NOTES

- 7 WATER EXTRACTED BY FONTANA UNION WATER COMPANY MILLER NARROWS WELLS AND DISCHARGED TO EDISON CONDUIT (FONTANA UNION).
- 8 WATER RETURNED TO STREAM FROM AFTERBAY AT LOWER POWERHOUSE FONTANA UNION (USGS)
- 9 WEIR NO. 4 MEASURES FLOW TO BREED LINE AT INTAKE (USGS).
- 10 FONTANA UNION WATER COMPANY WELL TO BREED LINE (FONTANA UNION)
- 11 WATER RETURNED TO STREAM FROM WEST SAN BERNARDINO COUNTY WATER DISTRICT DIVISION BOX (WEST SAN BERNARDINO COUNTY WD)

TABLE NO. 4
 LYTLE CREEK
 VERIFICATIONS OF EXTRACTIIONS
 FOR CALENDAR YEAR 2004

LINE NO.	LOCATION OF MEASUREMENT	JAN	FEB	MAR	APR	MAY	JUN	JUL	AUG	SEP	OCT	NOV	DEC	TOTAL	REMARKS	
1	WEIR NO. 1 [11060900]	197	380	442	558	587	416	330	289	280	156	601	723	4,959	SEE NOTE 1	
2	WEIR NO. 2 [11062399]	8	6	48	61	0	0	0	0	0	43	0	0	166	SEE NOTE 2	
2a	WEIR NO. 3 [11062400]	8	6	45	60	0	0	0	0	0	65	4	0	188		
3	INFILTRATION LINE METER [11061000]	429	362	600	461	402	372	375	324	280	508	548	267	4,928	SEE NOTE 3	
4	TOTAL OF WEIRS NOS. 1, 2 & 3 and INFILTRATION	642	754	1,135	1,140	989	788	705	613	560	772	1,153	990	10,241	LINE 1+2+3	
5	DEDUCT STREAM RETURN OVER 20' WEIR [11062450]	0	0	4	1	0	2	0	1	2	70	85	0	165	SEE NOTE 4	
6	TOTAL CALCULATED FLOW TO LOWER POWERHOUSE	642	754	1,131	1,139	989	786	705	612	558	702	1,068	990	10,076	LINE 4-5	
7	ANNUAL PERCENT DIFFERENCE ----- X 100 LINE 8 - LINE 6														-4.84 %	SEE NOTE 5
8	MEASURED FLOW TO LOWER POWERHOUSE [11062700]	555	677	1,300	1,090	819	672	696	642	609	470	1,160	921	9,611	SEE NOTE 6	
<u>DEDUCT MILLER NARROWS WELLS</u>																
9	WELL NO. 1 RECORDATION NO. 3600588 [FC in 1981]	File closed in 1981													SEE NOTE 7	
10	WELL NO. 2 RECORDATION NO. 3600590 [FC in 1986]	File closed in 1986													SEE NOTE 7	
11	TOTAL PUMPED WATER														LINE 9+10	
12	STREAM FLOW DIVERTED FROM LYTLE CRK TO LOWER POWERHOUSE	555	677	1,300	1,090	819	672	696	642	609	470	1,160	921	9,611	LINE 8-11	
<u>DEDUCT FLOW RETURNED TO STREAM BELOW LOWER POWERHOUSE</u>																
13	RETURN FLOW FROM AFTERBAY [11062800]	100	75	134	49	43	37	15	59	22	43	367	524	1,468	SEE NOTE 8	
14	RETURN FLOW FROM WSBCWD DIVISION BOX	0	0	0	0	0	0	0	0	0	0	0	0	0	SEE NOTE 11	
15	TOTAL RETURN FLOW BELOW LOWER POWERHOUSE	100	75	134	49	43	37	15	59	22	43	367	524	1,468	LINE 13+14	
16	NET STREAM FLOW DIVERSION AT LOWER POWERHOUSE	455	602	1,166	1,041	776	635	681	583	587	427	793	397	8,143	LINE 12-15	
<u>BREED LINE CALCULATION</u>																
17	WEIR NO. 4	Record discontinued. WEIR NO. 4 receives FUWC WELL NO. 27 production only.													SEE NOTE 9	
18	LESS WATER PUMPED BY FONTANA UNION WELL NO. 27 RECORDATION NO. 3600582														SEE NOTE 10	
19	NET LYTLE CREEK STREAM FLOW AT FONTANA UNION INTAKE TO BREED LINE														LINE 17-18	
20	TOTAL LYTLE CREEK STREAM FLOW DIVERSION AS VERIFIED	455	602	1,166	1,041	776	635	681	583	587	427	793	397	8,143	LINE 16+19	

NOTES

- 1 WEIR NO. 1 MEASURES SOUTHERN CALIFORNIA EDISON CONDUIT NEAR FONTANA (USGS)
- 2 WEIR NO. 2 MEASURES STREAM DIVERSION (USGS)
- 3 WEIR NO. 3 MEASURES STREAM DIVERSION (USGS)
- 4 20 FOOT WEIR MEASURES FLOW RETURNED TO STREAM AT INTAKE (USGS)
- 5 ANNUAL PERCENTAGE OF DIFFERENCE BETWEEN MEASURED & CALCULATED FLOW AT LOWER POWERHOUSE
- 6 MEASURED FLOW AT LOWER POWERHOUSE (USGS) ASSUMED TO BE CORRECT

NOTES

- 7 WATER EXTRACTED BY FONTANA UNION WATER COMPANY MILLER NARROWS WELLS AND DISCHARGED TO EDISON CONDUIT (FONTANA UNION).
- 8 WATER RETURNED TO STREAM FROM AFTERBAY AT LOWER POWERHOUSE FONTANA UNION (USGS)
- 9 WEIR NO. 4 MEASURES FLOW TO BREED LINE AT INTAKE (USGS).
- 10 FONTANA UNION WATER COMPANY WELL TO BREED LINE (FONTANA UNION)
- 11 WATER RETURNED TO STREAM FROM WEST SAN BERNARDINO COUNTY WATER DISTRICT DIVISION BOX (WEST SAN BERNARDINO COUNTY WD)

TABLE NO. 4
 LYTLE CREEK
 VERIFICATIONS OF EXTRACTIONS
 FOR CALENDAR YEAR 2005
 in Acre Feet

LINE NO.	LOCATION OF MEASUREMENT	JAN	FEB	MAR	APR	MAY	JUN	JUL	AUG	SEP	OCT	NOV	DEC	TOTAL	REMARKS	
1	WEIR NO. 1 [11060900]	111	0	0	0	1,120	381	695	732	1,050	1,030	526	0	5,645	SEE NOTE 1	
2	WEIR NO. 2 [11062399]	4	0	0	0	187	580	510	706	730					SEE NOTE 2	
2a	WEIR NO. 3 [11062400]	17	0	0	0	216	695	558	777	821	11062399 and 11062400 combined into 11062402 during WY 2006					
2b	WEIR No. 2 and No. 3 [11062402]	21	0	0	0	403	1,275	1,068	1,483	1,551 #	1,420	1,580	1,730	10,531	Weir 2 & 3 combined during WY 2006	
3	INFILTRATION LINE METER [11061000]	598	473	477	399	430	300	278	259	219	200	184	188	4,005	SEE NOTE 3	
4	TOTAL OF WEIRS NOS. 1, 2 & 3 and INFILTRATION	730	473	477	399	1,953	1,956	2,041	2,474	2,820	2,650	2,290	1,918	20,181	LINE 1+2+3	
5	DEDUCT STREAM RETURN OVER 20' WEIR [11062450]	0	0 #	0	0	214	194	226	219	198	122	33	0	1,206	SEE NOTE 4	
6	TOTAL CALCULATED FLOW TO LOWER POWERHOUSE LINE 8 - LINE 6	730	473	477	399	1,739	1,762	1,815	2,255	2,622	2,528	2,257	1,918	18,975	LINE 4-5	
7	ANNUAL PERCENT DIFFERENCE ----- X 100 LINE 8													3.29 %	SEE NOTE 5	
8	MEASURED FLOW TO LOWER POWERHOUSE [11062700]	748	557	604	512	1,740	1,780	1,880	2,260	2,720	2,510	2,320	1,990	19,621	SEE NOTE 6	
<u>DEDUCT MILLER NARROWS WELLS</u>																
9	WELL NO. 1 RECORDATION NO. 3600588 [FC in 1981]	File closed in 1981														SEE NOTE 7
10	WELL NO. 2 RECORDATION NO. 3600590 [FC in 1986]	File closed in 1986														SEE NOTE 7
11	TOTAL PUMPED WATER															LINE 9+10
12	STREAM FLOW DIVERTED FROM LYTLE CRK TO LOWER POWERHOUSE	748	557	604	512	1,740	1,780	1,880	2,260	2,720	2,510	2,320	1,990	19,621	LINE 8-11	
<u>DEDUCT FLOW RETURNED TO STREAM BELOW LOWER POWERHOUSE</u>																
13	RETURN FLOW FROM AFTERBAY [11062800]	742	428	130	72	1,850	2,000	1,020	1,220	1,150	1,080	813	289	10,794	SEE NOTE 8	
14	RETURN FLOW FROM WSBCWD DIVISION BOX	0	0	0	0	0	0	0	0	0	0	0	0	0	SEE NOTE 11	
15	TOTAL RETURN FLOW BELOW LOWER POWERHOUSE	742	428	130	72	1,850	2,000	1,020	1,220	1,150	1,080	813	289	10,794	LINE 13+14	
16	NET STREAM FLOW DIVERSION AT LOWER POWERHOUSE	6	129	474	440	0	0	860	1,040	1,570	1,430	1,507	1,701	9,157	LINE 12-15	
<u>BREED LINE CALCULATION</u>																
17	WEIR NO. 4	Record discontinued. WEIR NO. 4 receives FUWC WELL NO. 27 production only.														SEE NOTE 9
18	LESS WATER PUMPED BY FONTANA UNION WELL NO. 27 RECORDATION NO. 3600582															SEE NOTE 10
19	NET LYTLE CREEK STREAM FLOW AT FONTANA UNION INTAKE TO BREED LINE															LINE 17-18
20	TOTAL LYTLE CREEK STREAM FLOW DIVERSION AS VERIFIED	6	129	474	440	0	0	860	1,040	1,570	1,430	1,507	1,701	9,157	LINE 16+19	

NOTES

- WEIR NO. 1 MEASURES SOUTHERN CALIFORNIA EDISON CONDUIT NEAR FONTANA (USGS)
- WEIR NO. 2 MEASURES STREAM DIVERSION (USGS)
- WEIR NO. 3 MEASURES STREAM DIVERSION (USGS)
- 20 FOOT WEIR MEASURES FLOW RETURNED TO STREAM AT INTAKE (USGS)
- ANNUAL PERCENTAGE OF DIFFERENCE BETWEEN MEASURED & CALCULATED FLOW AT LOWER POWERHOUSE
- MEASURED FLOW AT LOWER POWERHOUSE (USGS) ASSUMED TO BE CORRECT

NOTES

- WATER EXTRACTED BY FONTANA UNION WATER COMPANY MILLER NARROWS WELLS AND DISCHARGED TO EDISON CONDUIT (FONTANA UNION).
- WATER RETURNED TO STREAM FROM AFTERBAY AT LOWER POWERHOUSE FONTANA UNION (USGS)
- WEIR NO. 4 MEASURES FLOW TO BREED LINE AT INTAKE (USGS).
- FONTANA UNION WATER COMPANY WELL TO BREED LINE (FONTANA UNION)
- WATER RETURNED TO STREAM FROM WEST SAN BERNARDINO COUNTY WATER DISTRICT DIVISION BOX (WEST VALLEY COUNTY WD)

TABLE NO. 5

MILL CREEK VERIFICATION OF EXTRACTIONS FOR
CALENDAR YEARS 2001-2005

TABLE NO. 5
MILL CREEK
VERIFICATIONS OF EXTRACTIONS
FOR CALENDAR YEAR 2001

LINE NO.	LOCATION OF MEASUREMENT	JAN	FEB	MAR	APR	MAY	JUN	JUL	AUG	SEP	OCT	NOV	DEC	TOTAL	REMARKS
1	MILL CREEK NEAR YUCAIPA STREAMFLOW														SEE NOTE 1
2	MILL CREEK NEAR YUCAIPA POWER CANALS [11052500]	251	407	525	460	397	582	409	418	348	370	308	379	4,854	SEE NOTE 1
3	MILL CREEK NEAR YUCAIPA COMBINED FLOW														SEE NOTE 1
4	TOTAL FLOW AVAILABLE FOR DIVERSION	251	407	525	460	397	582	409	418	348	370	308	379	4,854	LINE 3
<u>DIVERSIONS</u>															
<u>MILL CREEK NO. 2 & 3 POWERHOUSE AFTERBAY</u>															
5	DIVERSION TO YUCAIPA; REGIONAL PARK & WILSON CREEK	0	0	0	0	46	40	5	0	21	0	5	0	117	SEE NOTE 2
<u>CITY OF REDLANDS TATE FILTER PLANT</u>															
6	INFLOW TO TATE FILTER PLANT	785	476	676	783	1,053	1,239	1,295	1,297	1,248	1,315	1,273	662	12,102	SEE NOTE 3
7	LESS FILTER BACK & SURF WASH WATER RETURNED TO ZANJA	0	0	0	0	0	0	0	0	0	0	0	0	0	SEE NOTE 3
8	LESS GROUNDWATER RECHARGE IN CITY WELLS 10, 11 & 12	0	0	0	0	0	0	0	0	0	0	0	0	0	SEE NOTE 4
9	NET DIVERSION FROM AVAILABLE FLOW TO TATE	785	476	676	783	1,053	1,239	1,295	1,297	1,248	1,315	1,273	662	12,102	LINE 6-7-8
<u>BOULLIQUON BOX</u>															
10	TRANSFER OF SANTA ANA RIVER WATER TO BEAR VALLEY HIGHLINE	0	0	0	0	0	0	0	0	0	0	0	0	0	SEE NOTE 5
11	TRANSFER OF SANTA ANA RIVER WATER TO ZANJA	0	0	0	0	0	0	0	0	0	0	0	0	0	SEE NOTE 5
12	SAN BERN VALLEY MWD TATE PUMP STATION [Delivery In 40 + 41]	0	0	0	0	0	0	0	0	0	0	0	0	0	SEE NOTE 6
13	SAN BERN VALLEY MWD UNGER LANE TURNOUT [Delivery In 37]	34	0	0	0	60	169	163	266	353	377	22	0	1,444	SEE NOTE 6
<u>CRAFTON WATER COMPANY CANAL</u>															
14	INFLOW TO CRAFTON CANAL FROM ZANJA [SBVMWD Zanja West]	98	8	0	86	179	134	126	234	439	487	150	52	1,993	SEE NOTE 7
15	LESS GROUNDWATER RECHARGE HILL WELL & KING ST. SHAFT	0	0	0	0	0	0	0	0	0	0	0	0	0	SEE NOTE 8
16	NET DIVERSION FROM AVAILABLE FLOW TO CRAFTON	98	8	0	86	179	134	126	234	439	487	150	52	1,993	LINE 14-15
17	TOTAL FLOW DIVERTED INCLUDING UPPER MILL CREEK WELLS	849	484	676	869	1,218	1,244	1,263	1,265	1,355	1,425	1,406	714	12,768	LINE 5+9+10-11 -12-13+16
<u>DEDUCT UPPER MILL CREEK WELLS</u>															
18	CITY OF REDLANDS MILL CREEK NO. 1 REC. NO. 3601282	0	0	0	0	0	50	163	133	130	100	126	82	784	SEE NOTE 9
19	CITY OF REDLANDS MILL CREEK NO. 2 REC. NO. 3601285	151	133	126	124	133	122	141	125	124	110	68	64	1,421	SEE NOTE 9
20	CITY OF REDLANDS MILL CREEK NO. 4 REC. NO. 3601288	36	61	56	47	35	60	68	60	62	59	54	59	657	SEE NOTE 9
21	CITY OF REDLANDS MILL CREEK NO.0-A REC. NO. 3602351	59	52	49	44	33	59	60	59	55	56	48	46	620	SEE NOTE 9
22	CITY OF REDLANDS MILL CREEK NO.2-A REC. NO. 3603045	0	0	0	0	0	0	0	45	105	96	62	70	378	SEE NOTE 9
23	TOTAL UPPER MILL CREEK WELL PRODUCTION	246	246	231	215	201	291	432	422	476	421	358	321	3,860	LINE 18+19 +20+21
24	TOTAL MILL CREEK STREAM DIVERSION AS VERIFIED	603	238	445	654	1,017	953	831	843	879	1,004	1,048	393	8,908	LINE 17-22

NOTES

- 1 U.S.G.S. UNPUBLISHED RECORDS OF MILL CREEK FLOWS
- 2 YUCAIPA PIPELINE TO YUCAIPA OPERATIONS RECORDS (SAN BERNARDINO VALLEY MUNICIPAL WATER DISTRICT Delivery Mill Creek)
- 3 TATE FILTER PLANT OPERATIONS RECORDS (CITY OF REDLANDS)
- 4 METERED RECHARGE IN WELLS NUMBER 10, 11 AND 12 (RECORDATION NUMBERS 3601291, 3601292 & 3601293 RESPECTIVELY, CITY OF REDLANDS)
- 5 BOULLIQUON BOX CONNECTS BEAR VALLEY HIGHLINE AND THE ZANJA (SAN BERNARDINO VALLEY MWD & BEAR VALLEY MUTUAL WATER COMPANY)

NOTES

- 6 SAN BERNARDINO VALLEY MUNICIPAL WATER DISTRICT COMPLETED THE TATE PUMP STATION. STATE WATER PROJECT OR SANTA ANA RIVER WATER CAN BE DELIVERED TO MILL CREEK FACILI
- 7 CRAFTON CANAL DIVERTS FROM THE ZANJA (SAN BERNARDINO VALLEY MUNICIPAL WATER DISTRICT Weir Records for Zanja West)
- 8 GROUNDWATER RECHARGE IN HILL WELL AND KING STREET SHAFT (CRAFTON WATER COMPANY)
- 9 METERED PRODUCTION FROM WELLS IN UPPER MILL CREEK. WELLS PUMP DIRECTLY INTO POWER CANALS. SURFACE DIVERSIONS AND WELL EXTRACTIONS ARE COMMINGLED (CITY OF REDLANDS)

MILL CREEK
VERIFICATIONS OF EXTRACTIIONS
FOR CALENDAR YEAR 2002

LINE NO.	LOCATION OF MEASUREMENT	JAN	FEB	MAR	APR	MAY	JUN	JUL	AUG	SEP	OCT	NOV	DEC	TOTAL	REMARKS
1	MILL CREEK NEAR YUCAIPA STREAMFLOW	Station Discontinued													SEE NOTE 1
2	MILL CREEK NEAR YUCAIPA POWER CANALS [11052500]	366	333	368	325	309	218	237	233	231	262	240	138	3,260	SEE NOTE 1
3	MILL CREEK NEAR YUCAIPA COMBINED FLOW	Station Discontinued													SEE NOTE 1
4	TOTAL FLOW AVAILABLE FOR DIVERSION	366	333	368	325	309	218	237	233	231	262	240	138	3,260	LINE 3
<u>DIVERSIONS</u>															
<u>MILL CREEK NO. 2 & 3 POWERHOUSE AFTERBAY</u>															
5	DIVERSION TO YUCAIPA; "Total Mill Creek Water "	0	0	0	0	91	73	35	11	0	0	0	0	210	SEE NOTE 2
<u>CITY OF REDLANDS TATE FILTER PLANT</u>															
6	INFLOW TO TATE FILTER PLANT [HTWTP Effluent]	530	485	529	441	373	372	355	322	340	396	257	373	4,773	SEE NOTE 3
7	LESS FILTER BACK & SURF WASH WATER RETURNED TO ZANJA	-													SEE NOTE 3
8	LESS GROUNDWATER RECHARGE IN CITY WELLS 10, 11 & 12	0	0	0	0	0	0	0	0	0	0	0	0	0	SEE NOTE 4
9	NET DIVERSION FROM AVAILABLE FLOW TO TATE	530	485	529	441	373	372	355	322	340	396	257	373	4,773	LINE 6-7-8
<u>BOULLIOUN BOX</u>															
10	TRANSFER OF SAR WTR TO BEAR VALLEY HIGHLINE [Delivery Ln 39 SAR]	0	0	0	0	0	0	0	0	0	0	0	0	0	SEE NOTE 5
11	TRANSFER OF SAR WATER TO ZANJA [Delivery Ln 38 SAR]	0	0	0	0	0	0	0	0	0	0	0	0	0	SEE NOTE 5
12	SAN BERN VALLEY MWD TATE PUMP STATION [Delivery In 40 + 41]	0	0	0	0	0	0	0	0	0	0	0	0	0	SEE NOTE 6
13	SAN BERN VALLEY MWD UNGER LANE TURNOUT [Delivery In 37 SAR]	153	187	247	232	231	157	20	2	0	0	0	0	1,229	SEE NOTE 6
<u>CRAFTON WATER COMPANY CANAL</u>															
14	INFLOW TO CRAFTON CANAL FROM ZANJA [Zanja West Weir]	293	281	343	292	313	192	56	84	17	92	49	40	2,052	SEE NOTE 7
15	LESS GROUNDWATER RECHARGE HILL WELL & KING ST. SHAFT	0	0	0	0	0	0	0	0	0	0	0	0	0	SEE NOTE 8
16	NET DIVERSION FROM AVAILABLE FLOW TO CRAFTON	293	281	343	292	313	192	56	84	17	92	49	40	2,052	LINE 14-15
17	TOTAL FLOW DIVERTED INCLUDING UPPER MILL CREEK WELLS	670	579	625	501	546	480	426	415	357	488	306	413	5,806	LINE 5+9+10-11 -12-13+16
<u>DEDUCT UPPER MILL CREEK WELLS</u>															
18	CITY OF REDLANDS MILL CREEK NO. 1 REC. NO. 3601282	110	123	133	30	0	95	159	109	110	139	114	139	1,261	SEE NOTE 9
19	CITY OF REDLANDS MILL CREEK NO. 2 REC. NO. 3601285	56	30	46	48	11	88	152	94	78	93	65	63	824	SEE NOTE 9
20	CITY OF REDLANDS MILL CREEK NO. 4 REC. NO. 3601288	43	49	54	40	63	45	62	45	47	58	44	51	601	SEE NOTE 9
21	CITY OF REDLANDS MILL CREEK NO.0-A REC. NO. 3602351	33	39	39	29	44	33	50	8	0	0	0	0	275	SEE NOTE 9
22	CITY OF REDLANDS MILL CREEK NO.2-A REC. NO. 3603045	86	72	70	53	73	49	59	49	49	59	35	57	711	SEE NOTE 9
23	TOTAL UPPER MILL CREEK WELL PRODUCTION	328	313	342	200	191	310	482	305	284	349	258	310	3,672	LINE 18+19 +20+21
24	TOTAL MILL CREEK STREAM DIVERSION AS VERIFIED	342	266	283	301	355	170	0	110	73	139	48	103	2,190	LINE 17-22

NOTES

- 1 U.S.G.S. UNPUBLISHED RECORDS OF MILL CREEK FLOWS
- 2 YUCAIPA PIPELINE TO YUCAIPA OPERATIONS RECORDS (SAN BERNARDINO VALLEY MUNICIPAL WATER DISTRICT Delivery Mill Creek)
- 3 TATE FILTER PLANT OPERATIONS RECORDS (CITY OF REDLANDS)
- 4 METERED RECHARGE IN WELLS NUMBER 10, 11 AND 12 (RECORDATION NUMBERS 3601291, 3601292 & 3601293 RESPECTIVELY, CITY OF REDLANDS)
- 5 BOULLIOUN BOX CONNECTS BEAR VALLEY HIGHLINE AND THE ZANJA (SAN BERNARDINO VALLEY MWD & BEAR VALLEY MUTUAL WATER COMPANY)

NOTES

- 6 SAN BERNARDINO VALLEY MUNICIPAL WATER DISTRICT COMPLETED THE TATE PUMP STATION. STATE WATER PROJECT OR SANTA ANA RIVER WATER CAN BE DELIVERED TO MILL CREEK FACILITIES.
- 7 CRAFTON CANAL DIVERTS FROM THE ZANJA (SAN BERNARDINO VALLEY MUNICIPAL WATER DISTRICT Weir Records for Zanja West)
- 8 GROUNDWATER RECHARGE IN HILL WELL AND KING STREET SHAFT (CRAFTON WATER COMPANY)
- 9 METERED PRODUCTION FROM WELLS IN UPPER MILL CREEK. WELLS PUMP DIRECTLY INTO POWER CANALS. SURFACE DIVERSIONS AND WELL EXTRACTIIONS ARE COMMINGLED (CITY OF REDLANDS)

TABLE NO. 5
MILL CREEK
VERIFICATIONS OF EXTRACTIONS
FOR CALENDAR YEAR 2003

LINE NO.	LOCATION OF MEASUREMENT	JAN	FEB	MAR	APR	MAY	JUN	JUL	AUG	SEP	OCT	NOV	DEC	TOTAL	REMARKS
1	MILL CREEK NEAR YUCAIPA STREAMFLOW	Station Discontinued													SEE NOTE 1
2	MILL CREEK NEAR YUCAIPA POWER CANALS [11052500]	291	277	788	1,171	1,291	914	817	699	620	698	561	443	8,570	SEE NOTE 1
3	MILL CREEK NEAR YUCAIPA COMBINED FLOW	Station Discontinued													SEE NOTE 1
4	TOTAL FLOW AVAILABLE FOR DIVERSION	291	277	788	1,171	1,291	914	817	699	620	698	561	443	8,570	LINE 3
<u>DIVERSIONS</u>															
<u>MILL CREEK NO. 2 & 3 POWERHOUSE AFTERBAY</u>															
5	DIVERSION TO YUCAIPA; "Total Mill Creek Water "	0	0	0	0	0	0	0	0	0	0	0	0	0	SEE NOTE 2
<u>CITY OF REDLANDS TATE FILTER PLANT</u>															
6	INFLOW TO TATE FILTER PLANT [HTWTP Effluent]	488	207	356	464	651	640	854	632	387	796	589	498	6,562	SEE NOTE 3
7	LESS FILTER BACK & SURF WASH WATER RETURNED TO ZANJA														SEE NOTE 3
8	LESS GROUNDWATER RECHARGE IN CITY WELLS 10, 11 & 12	0	0	0	0	0	0	0	0	0	0	0	0	0	SEE NOTE 4
9	NET DIVERSION FROM AVAILABLE FLOW TO TATE	488	207	356	464	651	640	854	632	387	796	589	498	6,562	LINE 6-7-8
<u>BOULLIQUON BOX</u>															
10	TRANSFER OF SAR WTR TO BEAR VALLEY HIGHLINE [Boullioun Box	0	0	0	0	0	0	0	0	0	0	0	0	0	SEE NOTE 5
11	TRANSFER OF SAR WATER TO ZANJA [Boullioun Box to Zanja]	0	0	0	0	0	0	0	0	0	0	0	0	0	SEE NOTE 5
12	SAN BERN VALLEY MWD TATE PUMP STATION	0	0	0	0	0	0	0	0	0	0	0	0	0	SEE NOTE 6
13	SAN BERN VALLEY MWD UNGER LANE TURNOUT [Unger Lane to Z	0	0	0	0	0	0	0	0	0	0	0	0	0	SEE NOTE 6
<u>CRAFTON WATER COMPANY CANAL</u>															
14	INFLOW TO CRAFTON CANAL FROM ZANJA [SBVMWD Zanja West]	139	153	4	100	285	469	477	402	424	400	174	219	3,420	SEE NOTE 7
15	LESS GROUNDWATER RECHARGE HILL WELL & KING ST. SHAFT	0	0	0	0	0	0	0	0	0	0	0	0	0	SEE NOTE 8
16	NET DIVERSION FROM AVAILABLE FLOW TO CRAFTON	139	153	4	100	285	469	477	402	424	400	174	219	3,246	LINE 14-15
17	TOTAL FLOW DIVERTED INCLUDING UPPER MILL CREEK WELLS	627	360	360	564	936	1,109	1,331	1,034	811	1,196	763	717	9,808	LINE 5+9+10-11 -12-13+16
<u>DEDUCT UPPER MILL CREEK WELLS</u>															
18	CITY OF REDLANDS MILL CREEK NO. 1 REC. NO. 3601282	165	139	60	0	0	0	57	144	141	162	139	113	1,120	SEE NOTE 9
19	CITY OF REDLANDS MILL CREEK NO. 2 REC. NO. 3601285	69	54	22	29	0	0	0	0	0	0	0	0	174	SEE NOTE 9
20	CITY OF REDLANDS MILL CREEK NO. 4 REC. NO. 3601288	61	52	23	20	0	0	36	58	58	67	16	0	391	SEE NOTE 9
21	CITY OF REDLANDS MILL CREEK NO.0-A REC. NO. 3602351	0	0	0	0	0	0	27	46	97	145	117	44	476	SEE NOTE 9
22	CITY OF REDLANDS MILL CREEK NO.2-A REC. NO. 3603045	63	48	11	0	0	0	44	51	91	109	106	78	601	SEE NOTE 9
23	TOTAL UPPER MILL CREEK WELL PRODUCTION	358	293	116	49	0	0	164	299	387	483	378	235	2,762	LINE 18+19 +20+21
24	TOTAL MILL CREEK STREAM DIVERSION AS VERIFIED	269	67	244	515	936	1,109	1,167	735	424	713	385	482	7,046	LINE 17-22

NOTES

- 1 U.S.G.S. UNPUBLISHED RECORDS OF MILL CREEK FLOWS
- 2 YUCAIPA PIPELINE TO YUCAIPA OPERATIONS RECORDS (SAN BERNARDINO VALLEY MUNICIPAL WATER DISTRICT Delivery Mill Creek)
- 3 TATE FILTER PLANT OPERATIONS RECORDS (CITY OF REDLANDS)
- 4 METERED RECHARGE IN WELLS NUMBER 10, 11 AND 12 (RECORDATION NUMBERS 3601291, 3601292 & 3601293 RESPECTIVELY, CITY OF REDLANDS)
- 5 BOULLIQUON BOX CONNECTS BEAR VALLEY HIGHLINE AND THE ZANJA (SAN BERNARDINO VALLEY MWD & BEAR VALLEY MUTUAL WATER COMPANY)

NOTES

- 6 SAN BERNARDINO VALLEY MUNICIPAL WATER DISTRICT COMPLETED THE TATE PUMP STATION. STATE WATER PROJECT OR SANTA ANA RIVER WATER CAN BE DELIVERED TO MILL CREEK FACILITIES.
- 7 CRAFTON CANAL DIVERTS FROM THE ZANJA (SAN BERNARDINO VALLEY MUNICIPAL WATER DISTRICT Weir Records for Zanja West)
- 8 GROUNDWATER RECHARGE IN HILL WELL AND KING STREET SHAFT (CRAFTON WATER COMPANY)
- 9 METERED PRODUCTION FROM WELLS IN UPPER MILL CREEK. WELLS PUMP DIRECTLY INTO POWER CANALS. SURFACE DIVERSIONS AND WELL EXTRACTIONS ARE COMMINGLED (CITY OF REDLANDS)

TABLE NO. 5

MILL CREEK
VERIFICATIONS OF EXTRactions
FOR CALENDAR YEAR 2004

LINE NO.	LOCATION OF MEASUREMENT	JAN	FEB	MAR	APR	MAY	JUN	JUL	AUG	SEP	OCT	NOV	DEC	TOTAL	REMARKS
1	MILL CREEK NEAR YUCAIPA STREAMFLOW														SEE NOTE 1
2	MILL CREEK NEAR YUCAIPA POWER CANALS [11052500]	266	304	377	1,160	968	718	669	517	482	246	770	875	7,352	SEE NOTE 1
3	MILL CREEK NEAR YUCAIPA COMBINED FLOW														SEE NOTE 1
4	TOTAL FLOW AVAILABLE FOR DIVERSION	266	304	377	1,160	968	718	669	517	482	246	770	875	7,352	LINE 3
<u>DIVERSIONS</u>															
<u>MILL CREEK NO. 2 & 3 POWERHOUSE AFTERBAY</u>															
5	DIVERSION TO YUCAIPA; "Total Mill Creek Water "	0	0	0	0	0	0	0	0	0	0	0	0	0	SEE NOTE 2
<u>CITY OF REDLANDS TATE FILTER PLANT</u>															
6	INFLOW TO TATE FILTER PLANT [HTWTP Effluent]	543	25	71	764	901	855	667	666	636	252	202	316	5,896	SEE NOTE 3
7	LESS FILTER BACK & SURF WASH WATER RETURNED TO ZANJA														SEE NOTE 3
8	LESS GROUNDWATER RECHARGE IN CITY WELLS 10, 11 & 12	0	0	0	0	0	0	0	0	0	0	0	0	0	SEE NOTE 4
9	NET DIVERSION FROM AVAILABLE FLOW TO TATE	543	25	71	764	901	855	667	666	636	252	202	316	5,896	LINE 6-7-8
<u>BOULLIOUN BOX</u>															
10	TRANSFER OF SAR WTR TO BEAR VALLEY HIGHLINE	0	0	0	0	0	0	0	0	0	0	0	0	0	SEE NOTE 5
11	TRANSFER OF SAR WATER TO ZANJA	0	0	0	0	0	0	0	0	0	0	0	0	0	SEE NOTE 5
12	SAN BERN VALLEY MWD TATE PUMP STATION [Delivery In 40 + 41]	0	0	0	0	0	0	0	0	0	0	0	0	0	SEE NOTE 6
13	SAN BERN VALLEY MWD UNGER LANE TURNOUT	0	0	0	0	14	30	0	0	0	0	0	0	44	SEE NOTE 6
<u>CRAFTON WATER COMPANY CANAL</u>															
14	INFLOW TO CRAFTON CANAL FROM ZANJA [SBVMWD Zanja West]	46	100	90	329	374	267	436	369	283	148	58	0	2,500	SEE NOTE 7
15	LESS GROUNDWATER RECHARGE HILL WELL & KING ST. SHAFT	0	0	0	0	0	0	0	0	0	0	0	0	0	SEE NOTE 8
16	NET DIVERSION FROM AVAILABLE FLOW TO CRAFTON	46	100	90	329	374	267	436	369	283	148	58	0	2,500	LINE 14-15
17	TOTAL FLOW DIVERTED INCLUDING UPPER MILL CREEK WELLS	589	125	161	1,093	1,261	1,092	1,103	1,035	919	400	260	316	8,352	LINE 5+9+10-11 -12-13+16
<u>DEDUCT UPPER MILL CREEK WELLS</u>															
18	CITY OF REDLANDS MILL CREEK NO. 1 REC. NO. 3601282	89	21	0	0	0	0	0	188	137	66	0	0	501	SEE NOTE 9
19	CITY OF REDLANDS MILL CREEK NO. 2 REC. NO. 3601285	109	149	215	175	168	230	151	196	149	137	179	137	1,996	SEE NOTE 9
20	CITY OF REDLANDS MILL CREEK NO. 4 REC. NO. 3601288	0	0	46	99	93	126	84	110	85	42	97	92	874	SEE NOTE 9
21	CITY OF REDLANDS MILL CREEK NO.0-A REC. NO. 3602351	103	26	0	0	0	0	0	98	110	33	0	0	370	SEE NOTE 9
22	CITY OF REDLANDS MILL CREEK NO.2-A REC. NO. 3603045	47	40	0	0	0	0	25	91	78	73	94	69	515	SEE NOTE 9
23	TOTAL UPPER MILL CREEK WELL PRODUCTION	348	235	261	274	262	356	260	682	560	350	371	298	4,256	LINE 18+19 +20+21
24	TOTAL MILL CREEK STREAM DIVERSION AS VERIFIED	242	0	0	819	999	735	843	353	359	49	0	18	4,417	LINE 17-22

NOTES

- 1 U.S.G.S. UNPUBLISHED RECORDS OF MILL CREEK FLOWS
- 2 YUCAIPA PIPELINE TO YUCAIPA OPERATIONS RECORDS (SAN BERNARDINO VALLEY MUNICIPAL WATER DISTRICT Delivery Mill Creek)
- 3 TATE FILTER PLANT OPERATIONS RECORDS (CITY OF REDLANDS)
- 4 METERED RECHARGE IN WELLS NUMBER 10, 11 AND 12 (RECORDATION NUMBERS 3601291, 3601292 & 3601293 RESPECTIVELY, CITY OF REDLANDS)
- 5 BOULLIOUN BOX CONNECTS BEAR VALLEY HIGHLINE AND THE ZANJA (SAN BERNARDINO VALLEY MWD & BEAR VALLEY MUTUAL WATER COMPANY)

NOTES

- 6 SAN BERNARDINO VALLEY MUNICIPAL WATER DISTRICT COMPLETED THE TATE PUMP STATION. STATE WATER PROJECT OR SANTA ANA RIVER WATER CAN BE DELIVERED TO MILL CREEK FACILITIES.
- 7 CRAFTON CANAL DIVERTS FROM THE ZANJA (SAN BERNARDINO VALLEY MUNICIPAL WATER DISTRICT Weir Records for Zanja West)
- 8 GROUNDWATER RECHARGE IN HILL WELL AND KING STREET SHAFT (CRAFTON WATER COMPANY)
- 9 METERED PRODUCTION FROM WELLS IN UPPER MILL CREEK. WELLS PUMP DIRECTLY INTO POWER CANALS. SURFACE DIVERSIONS AND WELL EXTRactions ARE COMMINGLED (CITY OF REDLANDS)

TABLE NO. 5
MILL CREEK
VERIFICATIONS OF EXTRACTIONS
FOR CALENDAR YEAR 2005

LINE NO.	LOCATION OF MEASUREMENT	JAN	FEB	MAR	APR	MAY	JUN	JUL	AUG	SEP	OCT	NOV	DEC	TOTAL	REMARKS
1	MILL CREEK NEAR YUCAIPA STREAMFLOW	Station Discontinued													SEE NOTE 1
2	MILL CREEK NEAR YUCAIPA POWER CANALS [11052500]	246	678	918	1,070	460	1,170	1,100	792	1,230	1,080	1,100	344	10,188	SEE NOTE 1
3	MILL CREEK NEAR YUCAIPA COMBINED FLOW	Station Discontinued													SEE NOTE 1
4	TOTAL FLOW AVAILABLE FOR DIVERSION	246	678	918	1,070	460	1,170	1,100	792	1,230	1,080	1,100	344	10,188	LINE 3
<u>DIVERSIONS</u>															
<u>MILL CREEK NO. 2 & 3 POWERHOUSE AFTERBAY</u>															
5	DIVERSION TO YUCAIPA; "Total Mill Creek Water "	0	0	0	0	0	0	0	0	0	0	0	0	0	SEE NOTE 2
<u>CITY OF REDLANDS TATE FILTER PLANT</u>															
6	INFLOW TO TATE FILTER PLANT [HTWTP Effluent]	0	0	0	0	0	144	677	582	865	671	609	415	3,963	SEE NOTE 3
7	LESS FILTER BACK & SURF WASH WATER RETURNED TO ZANJA	Station Discontinued													SEE NOTE 3
8	LESS GROUNDWATER RECHARGE IN CITY WELLS 10, 11 & 12	0	0	0	0	0	0	0	0	0	0	0	0	0	SEE NOTE 4
9	NET DIVERSION FROM AVAILABLE FLOW TO TATE	0	0	0	0	0	144	677	582	865	671	609	415	3,963	LINE 6-7-8
<u>BOULLIOUN BOX</u>															
10	TRANSFER OF MC WTR TO BEAR VALLEY HIGHLINE [Boullioun Box to Highline, In 41]	0	0	0	0	0	0	0	0	0	0	0	0	0	SEE NOTE 5
11	TRANSFER OF SAR WATER TO ZANJA [Boullioun Box to Zanja, In 40]	0	0	0	0	0	0	0	0	0	0	0	0	0	SEE NOTE 5
12	SAN BERN VALLEY MWD TATE PUMP STATION [Delivery line 56]	0	0	0	0	0	10	0	133	40	0	36	50	269	SEE NOTE 6
13	SAN BERN VALLEY MWD UNGER LANE TURNOUT [Unger Lane to Zanja-Crafton, SAR, Line 52]	0	0	0	0	0	0	59	139	0	13	0	0	211	SEE NOTE 6
<u>CRAFTON WATER COMPANY CANAL</u>															
14	INFLOW TO CRAFTON CANAL FROM ZANJA [SBVMWD Zanja West]	0	0	0	0	0	0	0	0	0	0	0	0	0	SEE NOTE 7
15	LESS GROUNDWATER RECHARGE HILL WELL & KING ST. SHAFT	0	0	0	0	0	0	0	0	0	0	0	0	0	SEE NOTE 8
16	NET DIVERSION FROM AVAILABLE FLOW TO CRAFTON	0	0	0	0	0	0	0	0	0	0	0	0	0	LINE 14-15
17	TOTAL FLOW DIVERTED INCLUDING UPPER MILL CREEK WELLS	0	0	0	0	0	134	618	310	825	658	573	365	3,483	LINE 5+9+10-11 -12-13+16
<u>DEDUCT UPPER MILL CREEK WELLS</u>															
18	CITY OF REDLANDS MILL CREEK NO. 1 REC. NO. 3601282	0	0	0	0	0	0	0	0	0	0	0	0	0	SEE NOTE 9
19	CITY OF REDLANDS MILL CREEK NO. 2 REC. NO. 3601285	0	164	295	152	282	298	202	163	72	37	107	185	1,956	SEE NOTE 9
20	CITY OF REDLANDS MILL CREEK NO. 4 REC. NO. 3601288	76	0	36	0	0	0	24	131	34	0	0	0	300	SEE NOTE 9
21	CITY OF REDLANDS MILL CREEK NO. 0-A REC. NO. 3602351	0	0	0	0	0	27	6	0	0	0	0	0	34	SEE NOTE 9
22	CITY OF REDLANDS MILL CREEK NO. 2-A REC. NO. 3603045	89	29	0	0	0	0	8	0	0	0	16	0	142	SEE NOTE 9
23	TOTAL UPPER MILL CREEK WELL PRODUCTION	165	193	330	152	282	325	240	294	105	37	123	185	2,432	LINE 18+19 +20+21
24	TOTAL MILL CREEK STREAM DIVERSION AS VERIFIED	0	0	0	0	0	0	378	16	720	621	450	180	2,364	LINE 17-22

NOTES

- 1 U.S.G.S. UNPUBLISHED RECORDS OF MILL CREEK FLOWS
- 2 YUCAIPA PIPELINE TO YUCAIPA OPERATIONS RECORDS (SAN BERNARDINO VALLEY MUNICIPAL WATER DISTRICT Delivery Mill Creek)
- 3 TATE FILTER PLANT OPERATIONS RECORDS (CITY OF REDLANDS)
- 4 METERED RECHARGE IN WELLS NUMBER 10, 11 AND 12 (RECORDATION NUMBERS 3601291, 3601292 & 3601293 RESPECTIVELY, CITY OF REDLANDS)
- 5 BOULLIOUN BOX CONNECTS BEAR VALLEY HIGHLINE AND THE ZANJA (SAN BERNARDINO VALLEY MWD & BEAR VALLEY MUTUAL WATER COMPANY)

NOTES

- 6 SAN BERNARDINO VALLEY MUNICIPAL WATER DISTRICT COMPLETED THE TATE PUMP STATION. STATE WATER PROJECT OR SANTA ANA RIVER WATER CAN BE DELIVERED TO MILL CREEK FACILITIES.
- 7 CRAFTON CANAL DIVERTS FROM THE ZANJA (SAN BERNARDINO VALLEY MUNICIPAL WATER DISTRICT Weir Records for Zanja West)
- 8 GROUNDWATER RECHARGE IN HILL WELL AND KING STREET SHAFT (CRAFTON WATER COMPANY)
- 9 METERED PRODUCTION FROM WELLS IN UPPER MILL CREEK. WELLS PUMP DIRECTLY INTO POWER CANALS. SURFACE DIVERSIONS AND WELL EXTRACTIONS ARE COMMINGLED (CITY OF REDLANDS)

TABLE NO. 6

SANTA ANA RIVER VERIFICATION OF EXTRACTIONS
FOR CALENDAR YEARS 2001-2005

SANTA ANA RIVER
VERIFICATIONS OF EXTRACTIIONS
FOR CALENDAR YEAR 2001

LINE NO.	LOCATION OF MEASUREMENT	JAN	FEB	MAR	APR	MAY	JUN	JUL	AUG	SEP	OCT	NOV	DEC	TOTAL	REMARKS	
1	SANTA ANA RIVER NEAR MENTONE STREAMFLOW [11051500	174	302	415	170	73	41	32	23	17	24	63	109	1,443	SEE NOTE 1	
2	SANTA ANA RIVER NEAR MENTONE POWER CANALS [11049500	1,250	1,580	2,250	2,030	1,500	958	689	636	748	674	761	1,080	14,156	SEE NOTE 1	
3	SANTA ANA RIVER NEAR MENTONE COMBINED FLOW [11051501	1,420	1,880	2,660	2,200	1,570	1,020	721	647	748	690	811	1,190	15,557	SEE NOTE 1	
4	REDLANDS WATER COMPANY REDLANDS TUNNEL [SBVWCD data]	52	54	79	59	23	0	0	0	0	0	0	0	267	SEE NOTE 2	
5	TOTAL FLOW AVAILABLE FOR DIVERSION	1,472	1,934	2,739	2,259	1,593	1,020	721	647	748	690	811	1,190	15,824	LINE 3+4	
DIVERSIONS																
<u>EAST HIGHLAND CANAL</u>																
6	EAST HIGHLAND WEIR (SBVWCD EDWARDS)	16	0	0	37	31	32	41	8	0	6	40	32	243	SEE NOTE 3	
7	LESS SPREADING [from EVWD]	0	0	0	0	0	0	0	0	0	0	0	0	0	SEE NOTE 3	
8	NET EAST HIGHLAND CANAL DIVERSIONS	16	0	0	37	31	32	41	8	0	6	40	32	243	LINE 6-7	
<u>NORTH FORK DIVERSION</u>																
9	NORTH FORK WEIR [SBVWCD data]	197	214	92	338	455	320	108	0	0	0	84	491	2,299	SEE NOTE 3	
10	LESS SPREADING FROM CANAL AT CITY CR. & SAND CYN. [from EVWD]													0	SEE NOTE 3	
11	NET NORTH FORK DIVERSION	197	214	92	338	455	320	108	0	0	0	84	491	2,299	LINE 9-10	
<u>REDLANDS CANAL</u>																
12	CORPS OF ENGINEERS & SO. CAL. EDISON CO. USE [estimated	0	0	1	0	0	1	0	0	1	0	0	1	4	SEE NOTE 4	
12A	SBVMWD DIVERSIONS AT MORTON CANYON CONNECTION	0	0	0	0	0	0	0	0	0	0	0	0	0	SEE NOTE 5	
13	REDLANDS CANAL WEIR AT SANDBOX [SBVMWD Aqueduct Weir]	981	933	1,325	1,350	499	0	0	0	0	0	124	0	5,212	SEE NOTE 5	
14	LESS SPREADING MENTONE RES. JUDSON ST. & FOOTHILL PIPELINI	0	0	0	0	0	0	0	0	0	0	0	0	0		
15	NET REDLANDS CANAL DIVERSION	981	933	1,326	1,350	499	1	0	0	1	0	124	1	5,216	LINE 12+12A +13-14	
<u>BEAR VALLEY HIGHLINE</u>																
16	BEAR VALLEY HIGHLINE [SBVMWD Bear Valley High Line Propeller mete]	223	49	43	103	369	423	398	286	246	240	316	180	2,876	SEE NOTE 6	
17	LESS SPREADING AT MILL CREEK	0	0	0	0	0	0	0	0	0	0	0	0	0	SEE NOTE 6	
18	NET BEAR VALLEY HIGHLINE DIVERSION	223	49	43	103	369	423	398	286	246	240	316	180	2,876	LINE 16-17	
<u>SAN BERNARDINO VALLEY MWD GREENSPOT PIPELINE</u>																
19	GREENSPOT METER STATION	61	0	0	0	80	215	200	345	455	465	59	16	1,896	SEE NOTE 6	
20	LESS SPREADING AT MILL CREEK [SBVMWD delivery line 36]	0	0	0	0	0	0	0	0	0	0	0	0	0	SEE NOTE 6	
21	NET GREENSPOT PIPELINE	61	0	0	0	80	215	200	345	455	465	59	16	1,896	LINE 19-20	
22	TOTAL NET DIVERSION FROM AVAILABLE FLOW	1,478	1,196	1,461	1,828	1,434	991	747	639	702	711	623	720	12,530	LINE 8+11 +15+18+21	
<u>DEDUCT SANTA ANA WELLS</u>																
23	SANTA ANA WELL NO. 1 RECORDATION NO. 3600021 [SBVWCD data	0	5	0	0	13	24	4	13	36	36	9	0	140	SEE NOTE 7	
24	SANTA ANA WELL NO. 2 RECORDATION NO. 3600022	Santa Ana Well No. 2 Recordation No. 3600022 Destroyed as part of construction of Seven Oaks Dai													0	SEE NOTE 7
25	TOTAL PUMPED WATER	0	5	0	0	13	24	4	13	36	36	9	0	140	LINE 23+24	
26	TOTAL SANTA ANA RIVER STREAM DIVERSION AS VERIFIED	1,478	1,191	1,461	1,828	1,421	967	743	626	666	675	614	720	12,390	LINE 22-25	

NOTES

- 1 U.S.G.S. RECORDS OF SANTA ANA RIVER FLOWS
- 2 REDLANDS WATER COMPANY TUNNEL IS AN INFILTRATION GALLERY WHICH INTERCEPTS SANTA ANA RIVER UNDERFLOW. DATA FROM SAN BERNARDINO VALLEY WATER CONSERVATION DISTRICT. FLOW SHOWN INCLUDES LINE NO. 12. OF THIS TABLE
- 3 EAST HIGHLAND CANAL AND NORTH FORK CANAL DIVERT WATER TO AGRICULTURAL USE MUNICIPAL USE AND LIMITED SPREADING. DATA FROM EAST VALLEY WATER DISTRICT
- 4 THE CORPS OF ENGINEERS AND SOUTHERN CALIFORNIA EDISON COMPANY DIVERT WATER FROM REDLANDS TUNNEL UPSTREAM OF THE TUNNELS CONFLUENCE WITH REDLANDS CANAL WHICH IS UPSTREAM OF THE REDLANDS CANAL WEIR

NOTES

- 5 DATA FROM SAN BERNARDINO VALLEY MUNICIPAL WATER DISTRICT RECORDS OF OPERATIONS OF REDLANDS CANAL WEIR AND REDLANDS CANAL
- 6 DATA FROM SAN BERNARDINO VALLEY MUNICIPAL WATER DISTRICT RECORDS OF OPERATIONS OF BEAR VALLEY HIGHLINE. SAN BERNARDINO VALLEY MUNICIPAL WATER DISTRICT COMPLETED ITS GREENSPOT HIGHLINE PIPELINE IN 1985.
- 7 SANTA ANA NO.1 AND NO. 2 WELLS ARE LOCATED IN UPPER SANTA ANA CANYON AND PUMPED DIRECTLY TO POWER CANALS. DIVERSION OF STREAFLOW AND WELL EXTRACTIIONS ARE COMMINGLED. DATA FROM SAN BERNARDINO VALLEY WATER CONSERVATION DISTRICT

TABLE NO. 6
SANTA ANA RIVER
VERIFICATIONS OF EXTRACTIONS
FOR CALENDAR YEAR 2002

LINE NO.	LOCATION OF MEASUREMENT	JAN	FEB	MAR	APR	MAY	JUN	JUL	AUG	SEP	OCT	NOV	DEC	TOTAL	REMARKS
1	SANTA ANA RIVER NEAR MENTONE STREAMFLOW [11051500]	92	75	75	57	48	25	20	17	14	15	1,399	423	2,260	SEE NOTE 1
2	SANTA ANA RIVER NEAR MENTONE POWER CANALS [Ln 3 - Ln 1]	1,168	1,075	1,165	918	887	535	375	341	391	467	861	1,177	9,360	SEE NOTE 1
3	SANTA ANA RIVER NEAR MENTONE COMBINED FLOW [11051501]	1,260	1,150	1,240	975	935	560	395	358	405	482	2,260	1,600	11,620	SEE NOTE 1
4	REDLANDS WATER COMPANY REDLANDS TUNNEL [SBVWCD data]	0	0	0	0	0	0	0	0	0	0	0	0	0	SEE NOTE 2
5	TOTAL FLOW AVAILABLE FOR DIVERSION	1,260	1,150	1,240	975	935	560	395	358	405	482	2,260	1,600	11,620	LINE 3+4
DIVERSIONS															
<u>EAST HIGHLAND CANAL</u>															
6	EAST HIGHLAND WEIR (SBVWCD EDWARDS)	26	11	56	30	30	0	0	0	0	0	24	8	185	SEE NOTE 3
7	LESS SPREADING [from EVWD]						Not in Service								SEE NOTE 3
8	NET EAST HIGHLAND CANAL DIVERSIONS	26	11	56	30	30	0	0	0	0	0	24	8	185	LINE 6-7
<u>NORTH FORK DIVERSION</u>															
9	NORTH FORK WEIR [SBVWCD data]	513	461	505	326	264	61	46	36	9	24	275	245	2,765	SEE NOTE 3
10	LESS SPREADING FROM CANAL AT CITY CR. & SAND CYN. [from EVWD]	0	0	0	2	0	8	8	6	5	20	44	17	110	SEE NOTE 3
11	NET NORTH FORK DIVERSION	513	461	505	324	264	53	38	30	4	4	231	228	2,655	LINE 9-10
<u>REDLANDS CANAL</u>															
12	CORPS OF ENGINEERS & SO. CAL. EDISON CO. USE [estimated]	0	0	0	0	0	1	0	0	1	0	0	0	2	SEE NOTE 4
12A	SBVMWD DIVERSIONS AT MORTON CANYON CONNECTION	0	0	0	0	0	0	0	0	0	0	0	0	0	SEE NOTE 5
13	REDLANDS CANAL WEIR AT SANDBOX [SBVWCD Redland Aqueduct Weir]	0	0	0	0	0	0	0	0	0	0	0	0	0	SEE NOTE 5
14	LESS SPREADING MENTONE RES. JUDSON ST. & FOOHILL PIPELINE	0	0	0	0	0	0	0	0	0	0	0	0	0	
15	NET REDLANDS CANAL DIVERSION	0	0	0	0	0	1	0	0	1	0	0	0	2	LINE 12+12A +13-14
<u>BEAR VALLEY HIGHLINE</u>															
16	BEAR VALLEY HIGHLINE [SBVMWD Bear Valley High Line Propeller meter]	198	220	266	257	261	243	281	314	386	390	250	297	3,363	SEE NOTE 6
17	LESS SPREADING AT MILL CREEK	0	0	0	0	0	0	0	0	0	0	0	0	0	SEE NOTE 6
18	NET BEAR VALLEY HIGHLINE DIVERSION	198	220	266	257	261	243	281	314	386	390	250	297	3,363	LINE 16-17
<u>SAN BERNARDINO VALLEY MWD GREENSPOT PIPELINE</u>															
19	GREENSPOT METER STATION [Delivery of Water for Calendar Year binder]	157	210	267	294	373	288	109	29	0	0	0	0	1,727	SEE NOTE 6
20	LESS SPREADING AT MILL CREEK [SBVMWD delivery line 36]	0	0	0	0	0	0	0	0	0	0	0	0	0	SEE NOTE 6
21	NET GREENSPOT PIPELINE	157	210	267	294	373	288	109	29	0	0	0	0	1,727	LINE 19-20
22	TOTAL NET DIVERSION FROM AVAILABLE FLOW	894	902	1,094	905	928	585	428	373	391	394	505	533	7,932	LINE 8+11 +15+18+21
<u>DEDUCT SANTA ANA WELLS</u>															
23	SANTA ANA WELL NO. 1 RECORDATION NO. 3600021 [SBVWCD data]	0	0	0	9	0	0	0	19	21	5	4	0	58	SEE NOTE 7
24	SANTA ANA WELL NO. 2 RECORDATION NO. 3600022	Santa Ana Well No. 2 Recordation No. 3600022 Destroyed as part of construction of Seven Oaks Dam													SEE NOTE 7
25	TOTAL PUMPED WATER	0	0	0	9	0	0	0	19	21	5	4	0	58	LINE 23+24
26	TOTAL SANTA ANA RIVER STREAM DIVERSION AS VERIFIED	894	902	1,094	896	928	585	428	354	370	389	501	533	7,874	LINE 22-25

NOTES

- 1 U.S.G.S. RECORDS OF SANTA ANA RIVER FLOWS
- 2 REDLANDS WATER COMPANY TUNNEL IS AN INFILTRATION GALLERY WHICH INTERCEPTS SANTA ANA RIVER UNDERFLOW. DATA FROM SAN BERNARDINO VALLEY WATER CONSERVATION DISTRICT. FLOW SHOWN INCLUDES LINE NO. 12. OF THIS TABLE.
- 3 EAST HIGHLAND CANAL AND NORTH FORK CANAL DIVERT WATER TO AGRICULTURAL USE MUNICIPAL USE AND LIMITED SPREADING. DATA FROM EAST VALLEY WATER DISTRICT.
- 4 THE CORPS OF ENGINEERS AND SOUTHERN CALIFORNIA EDISON COMPANY DIVERT WATER FROM REDLANDS TUNNEL UPSTREAM OF THE TUNNELS CONFLUENCE WITH REDLANDS CANAL WHICH IS UPSTREAM OF THE REDLANDS CANAL WEIR.

NOTES

- 5 DATA FROM SAN BERNARDINO VALLEY MUNICIPAL WATER DISTRICT RECORDS OF OPERATIONS OF REDLANDS CANAL WEIR AND REDLANDS CANAL.
- 6 DATA FROM SAN BERNARDINO VALLEY MUNICIPAL WATER DISTRICT RECORDS OF OPERATIONS OF BEAR VALLEY HIGHLINE. SAN BERNARDINO VALLEY MUNICIPAL WATER DISTRICT COMPLETED ITS GREENSPOT HIGHLINE PIPELINE IN 1985.
- 7 SANTA ANA NO.1 AND NO. 2 WELLS ARE LOCATED IN UPPER SANTA ANA CANYON AND PUMPED DIRECTLY TO POWER CANALS. DIVERSION OF STREAFLOW AND WELL EXTRACTIONS ARE COMMINGLED. DATA FROM SAN BERNARDINO VALLEY WATER CONSERVATION DISTRICT.

TABLE NO. 6
SANTA ANA RIVER
VERIFICATIONS OF EXTRACTIONS
FOR CALENDAR YEAR 2003

LINE NO.	LOCATION OF MEASUREMENT	JAN	FEB	MAR	APR	MAY	JUN	JUL	AUG	SEP	OCT	NOV	DEC	TOTAL	REMARKS	
1	SANTA ANA RIVER NEAR MENTONE STREAMFLOW [11051500]	108	1,670	3,008	1,440	587	92	102	37	89	305	108	614	8,160	SEE NOTE 1	
2	SANTA ANA RIVER NEAR MENTONE POWER CANALS [Ln 3 - Ln 1]	1,273	1,091	2,253	1,661	1,954	1,409	909	903	821	658	1,022	746	14,700	SEE NOTE 1	
3	SANTA ANA RIVER NEAR MENTONE COMBINED FLOW [11051501]	1,381	2,761	5,261	3,101	2,541	1,501	1,011	940	910	963	1,130	1,360	22,860	SEE NOTE 1	
4	REDLANDS WATER COMPANY REDLANDS TUNNEL [SBVWCD data]	0	0	152	68	69	66	56	68	58	25	50	56	668	SEE NOTE 2	
5	TOTAL FLOW AVAILABLE FOR DIVERSION	1,381	2,761	5,413	3,169	2,610	1,567	1,067	1,008	968	988	1,180	1,416	23,528	LINE 3+4	
DIVERSIONS																
<u>EAST HIGHLAND CANAL</u>																
6	EAST HIGHLAND WEIR [SBVWCD EDWARDS]	15	12	0	17	17	34	34	37	55	41	26	20	308	SEE NOTE 3	
7	LESS SPREADING [from EVWD]	Not in Service														SEE NOTE 3
8	NET EAST HIGHLAND CANAL DIVERSIONS	15	12	0	17	17	34	34	37	55	41	26	20	308	LINE 6-7	
<u>NORTH FORK DIVERSION</u>																
9	NORTH FORK WEIR [SBVWCD data]	319	178	267	226	371	444	199	22	169	136	299	384	3,014	SEE NOTE 3	
10	LESS SPREADING FROM CANAL AT CITY CR. & SAND CYN. [from EVWD]	0														SEE NOTE 3
11	NET NORTH FORK DIVERSION	319	178	267	226	371	444	199	22	169	136	299	384	3,014	LINE 9-10	
<u>REDLANDS CANAL</u>																
12	CORPS OF ENGINEERS & SO. CAL. EDISON CO. USE [estimated]	0	0	1	0	0	1	0	0	1	0	0	1	4	SEE NOTE 4	
12A	SBVMWD DIVERSIONS AT MORTON CANYON CONNECTION	0	0	0	0	0	0	0	0	0	0	0	0	0	SEE NOTE 5	
13	REDLANDS CANAL WEIR AT SANDBOX [SBVMWD Redlands Aqueduct Weir]	0	509	1,660	1,579	1,352	786	448	434	246	344	541	549	8,448	SEE NOTE 5	
14	LESS SPREADING MENTONE RES. JUDSON ST. & FOOTHILL PIPELINE	0	0	0	0	0	0	0	0	0	0	0	0	0		
15	NET REDLANDS CANAL DIVERSION	0	509	1,661	1,579	1,352	787	448	434	247	344	541	550	8,452	LINE 12+12A +13-14	
<u>BEAR VALLEY HIGHLINE</u>																
16	BEAR VALLEY HIGHLINE [SBVMWD Bear Valley High Line Propeller meter]	11	0	0	63	119	193	280	376	337	246	17	0	1,642	SEE NOTE 6	
17	LESS SPREADING AT MILL CREEK	0	0	0	0	0	0	0	0	0	0	0	0	0	SEE NOTE 6	
18	NET BEAR VALLEY HIGHLINE DIVERSION	11	0	0	63	119	193	280	376	337	246	17	0	1,642	LINE 16-17	
<u>SAN BERNARDINO VALLEY MWD GREENSPOT PIPELINE</u>																
19	GREENSPOT METER STATION [Delivery of Water for Calendar Year binder]	0	0	0	0	0	0	0	0	0	0	0	0	0	SEE NOTE 6	
20	LESS SPREADING AT MILL CREEK [Newport Ave-Greenspot Mutual, SAR]	0	0	0	0	0	0	0	0	0	0	0	0	0	SEE NOTE 6	
21	NET GREENSPOT PIPELINE	0	0	0	0	0	0	0	0	0	0	0	0	0	LINE 19-20	
22	TOTAL NET DIVERSION FROM AVAILABLE FLOW	345	699	1,928	1,885	1,859	1,458	961	869	808	767	883	954	13,416	LINE 8+11 +15+18+21	
<u>DEDUCT SANTA ANA WELLS</u>																
23	SANTA ANA WELL NO. 1 RECORDATION NO. 3600021 [SBVWCD data]	0	0	0	0	0	18	27	42	27	0	0	0	114	SEE NOTE 7	
24	SANTA ANA WELL NO. 2 RECORDATION NO. 3600022	Santa Ana Well No. 2 Recordation No. 3600022 Destroyed as part of construction of Seven Oaks Dam														SEE NOTE 7
25	TOTAL PUMPED WATER	0	0	0	0	0	18	27	42	27	0	0	0	114	LINE 23+24	
26	TOTAL SANTA ANA RIVER STREAM DIVERSION AS VERIFIED	345	699	1,928	1,885	1,859	1,440	934	827	781	767	883	954	13,302	LINE 22-25	

NOTES

- U.S.G.S. RECORDS OF SANTA ANA RIVER FLOWS
- REDLANDS WATER COMPANY TUNNEL IS AN INFILTRATION GALLERY WHICH INTERCEPTS SANTA ANA RIVER UNDERFLOW. DATA FROM SAN BERNARDINO VALLEY WATER CONSERVATION DISTRICT. FLOW SHOWN INCLUDES LINE NO. 12. OF THIS TABLE.
- EAST HIGHLAND CANAL AND NORTH FORK CANAL DIVERT WATER TO AGRICULTURAL USE MUNICIPAL USE AND LIMITED SPREADING. DATA FROM EAST VALLEY WATER DISTRICT.
- THE CORPS OF ENGINEERS AND SOUTHERN CALIFORNIA EDISON COMPANY DIVERT WATER FROM REDLANDS TUNNEL UPSTREAM OF THE TUNNELS CONFLUENCE WITH REDLANDS CANAL WHICH IS UPSTREAM OF THE REDLANDS CANAL WEIR.

NOTES

- DATA FROM SAN BERNARDINO VALLEY MUNICIPAL WATER DISTRICT RECORDS OF OPERATIONS OF REDLANDS CANAL WEIR AND REDLANDS CANAL.
- DATA FROM SAN BERNARDINO VALLEY MUNICIPAL WATER DISTRICT RECORDS OF OPERATIONS OF BEAR VALLEY HIGHLINE. SAN BERNARDINO VALLEY MUNICIPAL WATER DISTRICT COMPLETED ITS GREENSPOT HIGHLINE PIPELINE IN 1985.
- SANTA ANA NO.1 AND NO. 2 WELLS ARE LOCATED IN UPPER SANTA ANA CANYON AND PUMPED DIRECTLY TO POWER CANALS. DIVERSION OF STREAFLOW AND WELL EXTRACTIONS ARE COMMINGLED. DATA FROM SAN BERNARDINO VALLEY WATER CONSERVATION DISTRICT.

TABLE NO. 6
SANTA ANA RIVER
VERIFICATIONS OF EXTRACTIONS
FOR CALENDAR YEAR 2004

LINE NO.	LOCATION OF MEASUREMENT	JAN	FEB	MAR	APR	MAY	JUN	JUL	AUG	SEP	OCT	NOV	DEC	TOTAL	REMARKS	
1	SANTA ANA RIVER NEAR MENTONE STREAMFLOW [11051500	135	125	152	180	1,550	327	125	124	187	2,610	2,370	296	8,181	SEE NOTE 1	
2	SANTA ANA RIVER NEAR MENTONE POWER CANALS [Ln 3 - Ln 1	1,075	841	2,218	1,590	1,060	597	429	382	351	190	630	639	10,002	SEE NOTE 1	
3	SANTA ANA RIVER NEAR MENTONE COMBINED FLOW [11051501	1,210	966	2,370	1,770	2,610	924	554	506	538	2,800	3,000	935	18,183	SEE NOTE 1	
4	REDLANDS WATER COMPANY REDLANDS TUNNEL [SBVWCD data]	47	46	58	42	70	43	44	28	39	38	64	42	561	SEE NOTE 2	
5	TOTAL FLOW AVAILABLE FOR DIVERSION	1,257	1,012	2,428	1,812	2,680	967	598	534	577	2,838	3,064	977	18,744	LINE 3+4	
DIVERSIONS																
<u>EAST HIGHLAND CANAL</u>																
6	EAST HIGHLAND WEIR (SBVWCD EDWARDS)	0	48	31	52	17	34	61	65	79	39	42	26	494	SEE NOTE 3	
7	LESS SPREADING [from EVWD]	Not in Service														SEE NOTE 3
8	NET EAST HIGHLAND CANAL DIVERSION	0	48	31	52	17	34	61	65	79	39	42	26	494	LINE 6-7	
<u>NORTH FORK DIVERSION</u>																
9	NORTH FORK WEIR [SBVWCD data]	329	31	154	184	389	18	0	0	0	0	274	247	1,626	SEE NOTE 3	
10	LESS SPREADING FROM CANAL AT CITY CR. & SAND CYN. [from EVWD]	0	0	0	0	0	0	0	0	0	0	0	0	0	SEE NOTE 3	
11	NET NORTH FORK DIVERSION	329	31	154	184	389	18	0	0	0	0	274	247	1,626	LINE 9-10	
<u>REDLANDS CANAL</u>																
12	CORPS OF ENGINEERS & SO. CAL. EDISON CO. USE [estimated]	0	0	1	0	0	1	0	0	1	0	0	1	4	SEE NOTE 4	
12A	SBVMWD DIVERSIONS AT MORTON CANYON CONNECTION	0	0	0	0	0	0	0	0	0	0	0	0	0	SEE NOTE 5	
13	REDLANDS CANAL WEIR AT SANDBOX [SBVMWD Redlands Aqueduct Weir]	1,150	735	1,620	1,188	1,579	595	210	160	226	245	787	569	9,064	SEE NOTE 5	
14	LESS SPREADING MENTONE RES. JUDSON ST. & FOOTHILL PIPELINI	0	0	0	0	0	0	0	0	0	0	0	0	0		
15	NET REDLANDS CANAL DIVERSION	1,150	735	1,621	1,188	1,579	596	210	160	227	245	787	570	9,068	LINE 12+12A +13-14	
<u>BEAR VALLEY HIGHLINE</u>																
16	BEAR VALLEY HIGHLINE [SBVMWD Bear Valley High Line Propeller mete]	0	0	0	100	361	188	0	0	0	0	0	0	649	SEE NOTE 6	
17	LESS SPREADING AT MILL CREEK	0	0	0	0	0	0	0	0	0	0	0	0	0	SEE NOTE 6	
18	NET BEAR VALLEY HIGHLINE DIVERSION	0	0	0	100	361	188	0	0	0	0	0	0	649	LINE 16-17	
<u>SAN BERNARDINO VALLEY MWD GREENSPOT PIPELINE</u>																
19	GREENSPOT METER STATION [Delivery of Water for Calendar Year binder	0	0	0	0	0	0	0	0	0	0	0	0	0	SEE NOTE 6	
20	LESS SPREADING AT MILL CREEK [SBVMWD delivery line 36]	0	0	0	0	0	0	0	0	0	0	0	0	0	SEE NOTE 6	
21	NET GREENSPOT PIPELINE	0	0	0	0	0	0	0	0	0	0	0	0	0	LINE 19-20	
22	TOTAL NET DIVERSION FROM AVAILABLE FLOW	1,479	814	1,806	1,524	2,346	836	271	225	306	284	1,103	843	11,837	LINE 8+11 +15+18+21	
<u>DEDUCT SANTA ANA WELLS</u>																
23	SANTA ANA WELL NO. 1 RECORDATION NO. 3600021 [SBVWCD data]	0	0	0	27	26	14	0	0	0	0	0	0	67	SEE NOTE 7	
24	SANTA ANA WELL NO. 2 RECORDATION NO. 3600022	Santa Ana Well No. 2 Recordation No. 3600022 Destroyed as part of construction of Seven Oaks Dam														SEE NOTE 7
25	TOTAL PUMPED WATER	0	0	0	27	26	14	0	0	0	0	0	0	67	LINE 23+24	
26	TOTAL SANTA ANA RIVER STREAM DIVERSION AS VERIFIED	1,479	814	1,806	1,497	2,320	822	271	225	306	284	1,103	843	11,770	LINE 22-25	

NOTES

- 1 U.S.G.S. RECORDS OF SANTA ANA RIVER FLOWS
- 2 REDLANDS WATER COMPANY TUNNEL IS AN INFILTRATION GALLERY WHICH INTERCEPTS SANTA ANA RIVER UNDERFLOW. DATA FROM SAN BERNARDINO VALLEY WATER CONSERVATION DISTRICT. FLOW SHOWN INCLUDES LINE NO. 12. OF THIS TABLE
- 3 EAST HIGHLAND CANAL AND NORTH FORK CANAL DIVERT WATER TO AGRICULTURAL USE MUNICIPAL USE AND LIMITED SPREADING. DATA FROM EAST VALLEY WATER DISTRICT
- 4 THE CORPS OF ENGINEERS AND SOUTHERN CALIFORNIA EDISON COMPANY DIVERT WATER FROM REDLANDS TUNNEL UPSTREAM OF THE TUNNELS CONFLUENCE WITH REDLANDS CANAL WHICH IS UPSTREAM OF THE REDLANDS CANAL WEIR

NOTES

- 5 DATA FROM SAN BERNARDINO VALLEY MUNICIPAL WATER DISTRICT RECORDS OF OPERATIONS OF REDLANDS CANAL WEIR AND REDLANDS CANAL
- 6 DATA FROM SAN BERNARDINO VALLEY MUNICIPAL WATER DISTRICT RECORDS OF OPERATIONS OF BEAR VALLEY HIGHLINE. SAN BERNARDINO VALLEY MUNICIPAL WATER DISTRICT COMPLETED ITS GREENSPOT HIGHLINE PIPELINE IN 1985.
- 7 SANTA ANA NO.1 AND NO. 2 WELLS ARE LOCATED IN UPPER SANTA ANA CANYON AND PUMPED DIRECTLY TO POWER CANALS. DIVERSION OF STREAMFLOW AND WELL EXTRACTIONS ARE COMMINGLED. DATA FROM SAN BERNARDINO VALLEY WATER CONSERVATION DISTRICT

TABLE NO. 6
SANTA ANA RIVER
VERIFICATIONS OF EXTRactions
FOR CALENDAR YEAR 2005

LINE NO.	LOCATION OF MEASUREMENT	JAN	FEB	MAR	APR	MAY	JUN	JUL	AUG	SEP	OCT	NOV	DEC	TOTAL	REMARKS
1	SANTA ANA RIVER NEAR MENTONE STREAMFLOW [11051500]	5,300	4,010	33,250	25,670	12,230	6,310	6,430	4,320	829	1,510	889	513	101,261	SEE NOTE 1
2	SANTA ANA RIVER NEAR MENTONE POWER CANALS [Ln 3 - Ln 1]	0	0	620	1,410	3,910	2,560	0	1,620	3,081	2,260	2,591	2,597	20,649	SEE NOTE 1
3	SANTA ANA RIVER NEAR MENTONE COMBINED FLOW [11051501]	5,300	4,010	33,870	27,080	16,140	8,870	6,430	5,940	3,910	3,770	3,480	3,110	121,910	SEE NOTE 1
4	REDLANDS WATER COMPANY REDLANDS TUNNEL [SBVWCD data]	77	59	71	68	90	99	228	5	78	98	58	50	981	SEE NOTE 2
5	TOTAL FLOW AVAILABLE FOR DIVERSION	5,377	4,069	33,941	27,148	16,230	8,969	6,658	5,945	3,988	3,868	3,538	3,160	122,891	LINE 3+4
DIVERSIONS															
<u>EAST HIGHLAND CANAL</u>															
6	EAST HIGHLAND WEIR (SBVWCD EDWARDS)	1	0	0	48	48	57	154	6	6	4	6	7	337	SEE NOTE 3
7	LESS SPREADING [from EVWD]							Not in Service							SEE NOTE 3
8	NET EAST HIGHLAND CANAL DIVERSIONS		0	0	48	48	57	154	6	6	4	6	7	337	LINE 6-7
<u>NORTH FORK DIVERSION</u>															
9	NORTH FORK WEIR [SBVWCD data]	16	0	85	196	250	129	248	778	625	328	392	364	3,411	SEE NOTE 3
10	LESS SPREADING FROM CANAL AT CITY CR. & SAND CYN. [from EVWD]	0	0	0	0	0	0	0	0	0	0	0	0	0	SEE NOTE 3
11	NET NORTH FORK DIVERSION	16	0	85	196	250	129	248	778	625	328	392	364	3,411	LINE 9-10
<u>REDLANDS CANAL</u>															
12	CORPS OF ENGINEERS & SO. CAL. EDISON CO. USE [estimated]	1	0	0	0	0	0	0	0	0	0	0	0	1	SEE NOTE 4
12A	SBVMWD DIVERSIONS AT MORTON CANYON CONNECTION	0	0	0	0	0	0	0	0	0	0	0	0	0	SEE NOTE 5
13	REDLANDS CANAL WEIR AT SANDBOX [SBVMWD Redlands Aqueduct Weir]	140	87	311	563	1,268	740	349	889	1,342	1,212	1,440	1,434	9,775	SEE NOTE 5
14	LESS SPREADING MENTONE RES. JUDSON ST.	0	0	0	0	0	0	0	0	0	0	0	0	0	
15	NET REDLANDS CANAL DIVERSION	141	87	311	563	1,268	740	349	889	1,342	1,212	1,440	1,434	9,776	LINE 12+12A +13-14
<u>BEAR VALLEY HIGHLINE</u>															
16	BEAR VALLEY HIGHLINE [SBVMWD Bear Valley High Line inlet meter]	0	0	31	103	338	178	4	220	387	293	328	322	2,204	SEE NOTE 6
17	LESS SPREADING AT MILL CREEK	0	0	0	0	0	0	0	0	0	0	0	0	0	SEE NOTE 6
18	NET BEAR VALLEY HIGHLINE DIVERSION	0	0	31	103	338	178	4	220	387	293	328	322	2,204	LINE 16-17
<u>SAN BERNARDINO VALLEY MWD GREENSPOT PIPELINE</u>															
19	GREENSPOT METER STATION [Delivery of Water for Calendar Year binder]	0	0	0	0	0	0	0	0	0	0	0	0	0	SEE NOTE 6
20	LESS SPREADING AT MILL CREEK [SBVMWD delivery line 36]	0	0	0	0	0	0	0	0	0	0	0	0	0	SEE NOTE 6
21	NET GREENSPOT PIPELINE	0	0	0	0	0	0	0	0	0	0	0	0	0	LINE 19-20
22	TOTAL NET DIVERSION FROM AVAILABLE FLOW	157	87	427	910	1,904	1,104	755	1,893	2,360	1,837	2,166	2,127	15,728	LINE 8+11+15+18+21
<u>DEDUCT SANTA ANA WELLS</u>															
23	SANTA ANA WELL NO. 1 RECORDATION NO. 3600021 [SBVWCD data]	0	0	0	0	0	0	0	0	0	0	0	0	0	SEE NOTE 7
24	SANTA ANA WELL NO. 2 RECORDATION NO. 3600022	Santa Ana Well No. 2 Recordation No. 3600022 Destroyed as part of construction of Seven Oaks Dam													SEE NOTE 7
25	TOTAL PUMPED WATER	0	0	0	0	0	0	0	0	0	0	0	0	0	LINE 23+24
26	TOTAL SANTA ANA RIVER STREAM DIVERSION AS VERIFIED	157	87	427	910	1,904	1,104	755	1,893	2,360	1,837	2,166	2,127	15,728	LINE 22-25

NOTES

- 1 U.S.G.S. RECORDS OF SANTA ANA RIVER FLOWS
- 2 REDLANDS WATER COMPANY TUNNEL IS AN INFILTRATION GALLERY WHICH INTERCEPTS SANTA ANA RIVER UNDERFLOW. DATA FROM SAN BERNARDINO VALLEY WATER CONSERVATION DISTRICT. FLOW SHOWN INCLUDES LINE NO. 12. OF THIS TABLE.
- 3 EAST HIGHLAND CANAL AND NORTH FORK CANAL DIVERT WATER TO AGRICULTURAL USE MUNICIPAL USE AND LIMITED SPREADING. DATA FROM EAST VALLEY WATER DISTRICT.
- 4 THE CORPS OF ENGINEERS AND SOUTHERN CALIFORNIA EDISON COMPANY DIVERT WATER FROM REDLANDS TUNNEL UPSTREAM OF THE TUNNELS CONFLUENCE WITH REDLANDS CANAL WHICH IS UPSTREAM OF THE REDLANDS CANAL WEIR.

NOTES

- 5 DATA FROM SAN BERNARDINO VALLEY MUNICIPAL WATER DISTRICT RECORDS OF OPERATIONS OF REDLANDS CANAL WEIR AND REDLANDS CANAL.
- 6 DATA FROM SAN BERNARDINO VALLEY MUNICIPAL WATER DISTRICT RECORDS OF OPERATIONS OF BEAR VALLEY HIGHLINE. SAN BERNARDINO VALLEY MUNICIPAL WATER DISTRICT COMPLETED ITS GREENSPOT HIGHLINE PIPELINE IN 1985.
- 7 SANTA ANA NO.1 AND NO. 2 WELLS ARE LOCATED IN UPPER SANTA ANA CANYON AND PUMPED DIRECTLY TO POWER CANALS, DIVERSION OF STREAMFLOW AND WELL EXTRACTIONS ARE COMMINGLED. DATA FROM SAN BERNARDINO VALLEY WATER CONSERVATION DISTRICT.

TABLE NO. 7

SUMMARY OF REPORTED EXTRACTIONS FROM LYTLE
CREEK, MILL CREEK, AND SANTA ANA RIVER

TABLE NO. 7

SUMMARY OF REPORTED EXTRACTIONS FROM
LYTLE CREEK, MILL CREEK AND
SANTA ANA RIVER

	1959	1960	1961	1962	1963	1959-63 AVERAGE	2001	2002	2003	2004	2005	2001-2005 AVERAGE
<u>FILED LYTLE CREEK DIVERSIONS</u>												
FONTANA UNION WATER COMPANY RECORDATION NO. 3600591 [File Closed in 1992]	8,487	5,833	4,321	8,732	6,145	6,704						
SAN BERNARDINO, CITY OF (FORMERLY MOUNT VERNON WATER COMPANY) RECORDATION NO. 3600320	730	730	730	730	730	730	0	0	0	0	0	0
RIALTO, CITY OF RECORDATION NO. 3601718	624	626	625	587	624	617	1,305	1,143	726	1,707	1,209	1,218
SAN BERNARDINO, CITY OF RECORDATION NO. 3600739	1,069	994	1,286	1,403	1,279	1,206	0	0	0	0	0	0
WEST COUNTY WATER DIST RECORDATION NO. 3600312	4,258	2,709	2,424	4,392	4,097	3,576	3,175	2,573	2,380	4,710	2,079	2,983
TOTAL REPORTED DIVERSIONS	15,168	10,892	9,386	15,844	12,875	12,833	4,480	3,716	3,106	6,417	3,288	4,201
<u>FILED AND NON-FILED MILL CREEK DIVERSIONS</u>												
REDLANDS, CITY OF (1) RECORDATION NO. 3601302	--	--	--	--	--	--	9,496	5,867	12,541	10,168	12,574	10,129
NON-FILED 1S2W13B [Deliveries terminated in May 1979]	--	--	--	--	--	--						
TOTAL REPORTED DIVERSIONS	--	--	--	--	--	--	9,496	5,867	12,541	10,168	12,574	10,129
<u>FILED AND NON-FILED SANTA ANA RIVER DIVERSIONS</u>												
BEAR VALLEY MUTUAL WATER COMPANY (2) RECORDATION NO. 3600028	--	--	--	--	--	--	26,301	23,458	12,633	11,227	12,516	17,227
REDLANDS WATER COMPANY REDLANDS TUNNEL (3) NON-FILED 1S2W08 (nf #104)	--	--	--	--	--	--	266	0	668	588	981	501
TOTAL REPORTED DIVERSIONS	--	--	--	--	--	--	26,567	23,458	13,301	11,815	13,497	17,728

NOTES

1. PRIOR TO 1974 VERIFICATION, THE VERIFIED NET DIVERSIONS FROM MILL CREEK WERE SHOWN ON TABLES 1 AND 2 FOR FILERS AND NON-FILERS RESPECTIVELY SEE TABLE 5 1974 TO DATE.
2. PRIOR TO 1974 VERIFICATION, THE VERIFIED NET DIVERSIONS FROM SANTA ANA RIVER WERE SHOWN ON TABLES 1 AND 2 FOR FILERS AND NON-FILERS RESPECTIVELY SEE TABLE 6 1974 TO DATE.

NOTES

3. PRIOR TO 1974 VERIFICATION, THE VERIFIED PRODUCTION OF REDLANDS WATER COMPANY'S REDLANDS TUNNEL WAS SHOWN IN TABLE 2 SEE TABLE 6 1974 TO DATE.

TABLE NO. 8

SUMMARY OF PRODUCTION FROM SAN BERNARDINO
BASIN AREA AND CORRECTION FOR VERIFIED
DIVERSIONS OF MAJOR STREAMFLOWS

TABLE NO. 8

SUMMARY OF PRODUCTION FROM
SAN BERNARDINO BASIN AREA AND
CORRECTION FOR VERIFIED DIVERSIONS
OF MAJOR STREAMFLOWS

	1959	1960	1961	1962	1963	1959-63 AVERAGE	2001	2002	2003	2004	2005	2001-05 AVERAGE
BASIN TOTAL PRODUCTION (1) FILED AND NON-FILED	191,189	174,999	182,060	175,939	158,609	176,559	184,626 ⁷ *	195,502 ⁷ *	172,248 ⁷ *	183,780 ⁷ *	192,538 ⁷	185,739
TOTAL RECORDED STREAMFLOW DIVERSIONS												
LYTLE CREEK (2)	15,168	10,892	9,386	15,844	12,875	12,833	4,480	3,716	3,106	6,417	3,288	4,201
MILL CREEK (2)	--	--	--	--	--	--	9,496	5,867	12,541	10,168	12,574	10,129
SANTA ANA RIVER (2)	--	--	--	--	--	--	26,567	23,458	13,301	11,815	13,497	17,728
BASIN TOTAL PRODUCTION LESS MAJOR STREAM DIVERSIONS	176,021	164,107	172,674	160,095	145,734	163,726	144,083	162,461	143,300	155,380	163,179	153,681
VERIFIED STREAMFLOW DIVERSIONS												
LYTLE CREEK (3)	11,499	6,708	4,428	11,755	7,861	8,450	11,907	6,140	6,590	8,143	9,157	8,387
MILL CREEK (4)	--	--	--	--	--	--	8,908	2,190	7,046	4,417	2,364	4,985
SANTA ANA RIVER (5)	--	--	--	--	--	--	12,390	7,874	13,302	11,770 *	15,728	12,213
BASIN TOTAL VERIFIED PRODUCTION FROM SAN BERNARDINO BASIN AREA	187,520	170,815	177,102	171,850	153,595	172,176	177,288	178,665	170,238	179,710	190,428	179,266
TOTAL VERIFIED PRODUCTION FROM SAN BERNARDINO BASIN AREA EXCLUDING MINOR PRODUCTION	186,546 ⁶	170,058 ⁶	176,439 ⁶	171,015 ⁶	152,651 ⁶	171,342	175,311 ⁸	176,597 ⁸	169,261 ⁸	179,314 ⁸	190,220 ⁸	178,141 ⁸

NOTES

- TOTAL FILED AND NON-FILED PRODUCTION BY NON-PLAINTIFFS FROM SAN BERNARDINO BASIN AREA FROM TABLE NO. 3.
- FROM TABLE NO. 7 SUMMARY OF REPORTED EXTRACTIONS FROM LYTLE CREEK, MILL CREEK AND SANTA ANA RIVER.
- FROM TABLE NO. 4 LYTLE CREEK VERIFICATIONS OF EXTRACTIONS.
- FROM TABLE NO. 5 MILL CREEK VERIFICATIONS OF EXTRACTIONS.
- FROM TABLE NO. 6 SANTA ANA RIVER VERIFICATIONS OF EXTRACTIONS (INCLUDES REDLANDS WATER COMPANY'S, REDLANDS TUNNEL)

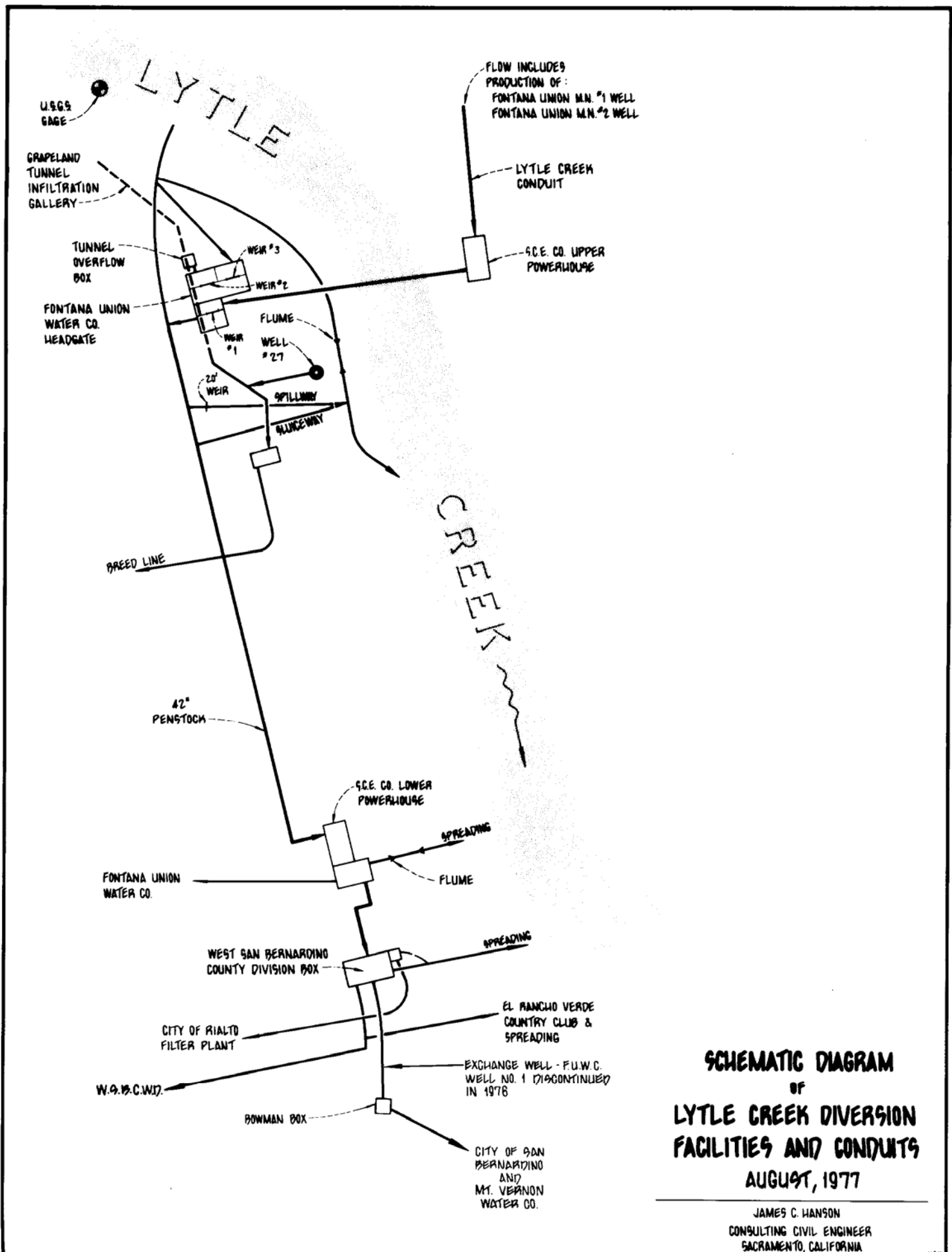
* Corrected during 2005 Verification

NOTES

- EXCLUDES THOSE EXTRACTIONS FOR WHICH THE 1959-63 AVERAGE WAS LESS THAN 25 ACRE-FEET.
- TOTAL BASIN PRODUCTION FROM SAN BERNARDINO BASIN AREA. SEE TABLE NO. 3 "TOTAL PRODUCTION FROM SAN BERNARDINO BASIN AREA"
- EXCLUDES THOSE EXTRACTIONS FOR WHICH THE ANNUAL OWNER TOTAL PRODUCTION WAS LESS THAN 25 ACRE-FEET. SEE TABLE NO. 3 "TOTAL PRODUCTION FROM SAN BERNARDINO BASIN AREA EXCLUDING THOSE AMOUNTS FOR WHICH THE OWNER TOTAL PRODUCTION WAS LESS THAN 25 ACRE-FEET" THE AMOUNT IS ADJUSTED AS SHOWN ABOVE FOR VERIFIED STREAM DIVERSIONS.

PLATE NO. 1

SCHEMATIC DIAGRAM OF LYTLE CREEK DIVERSION
FACILITIES AND CONDUITS



**SCHEMATIC DIAGRAM
OF
LYTLE CREEK DIVERSION
FACILITIES AND CONDUITS
AUGUST, 1977**

JAMES C. HANSON
CONSULTING CIVIL ENGINEER
SACRAMENTO, CALIFORNIA

PLATE NO. 1A

LOCATION MAP, LYTLE CREEK DIVERSIONS

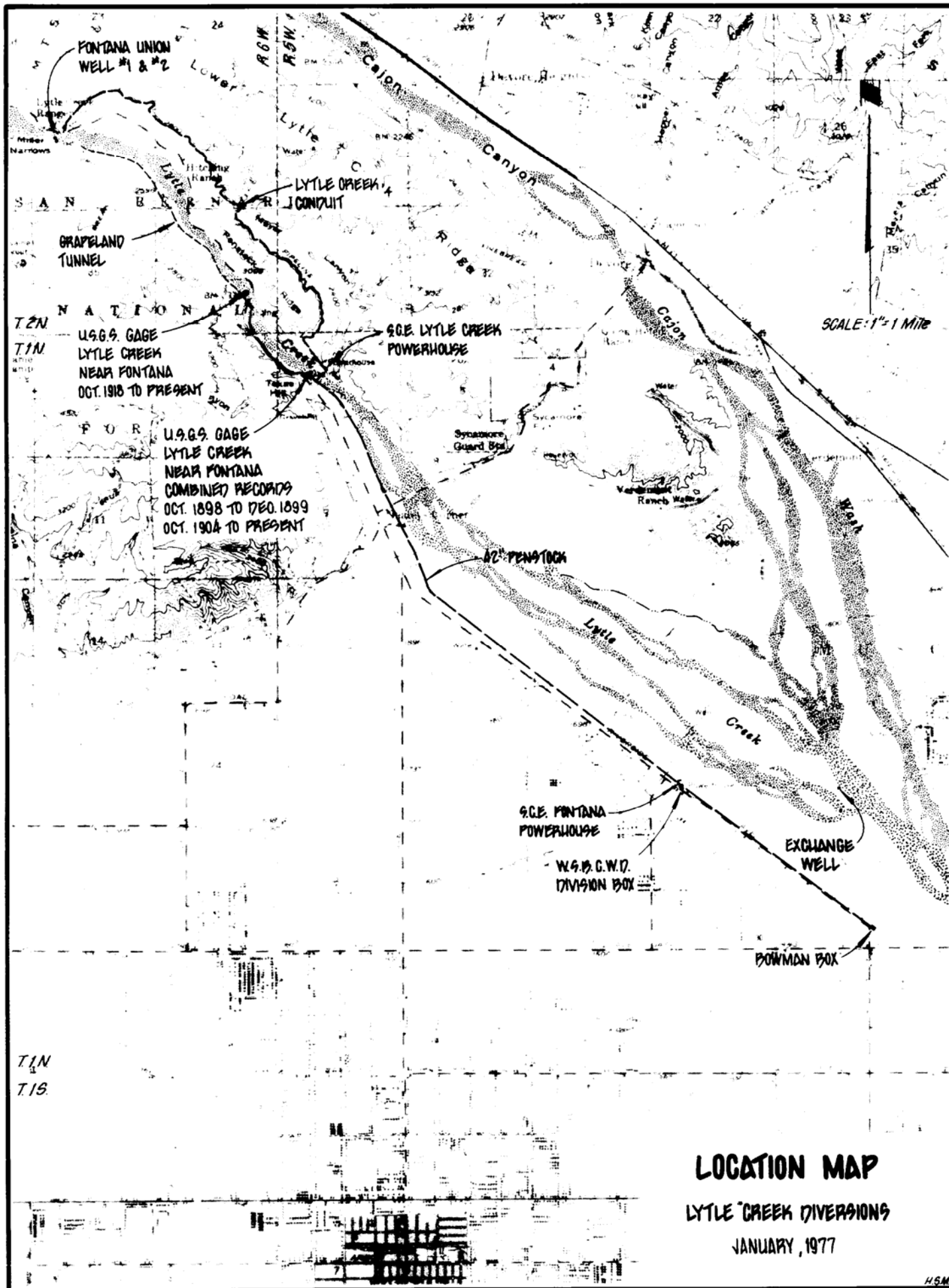
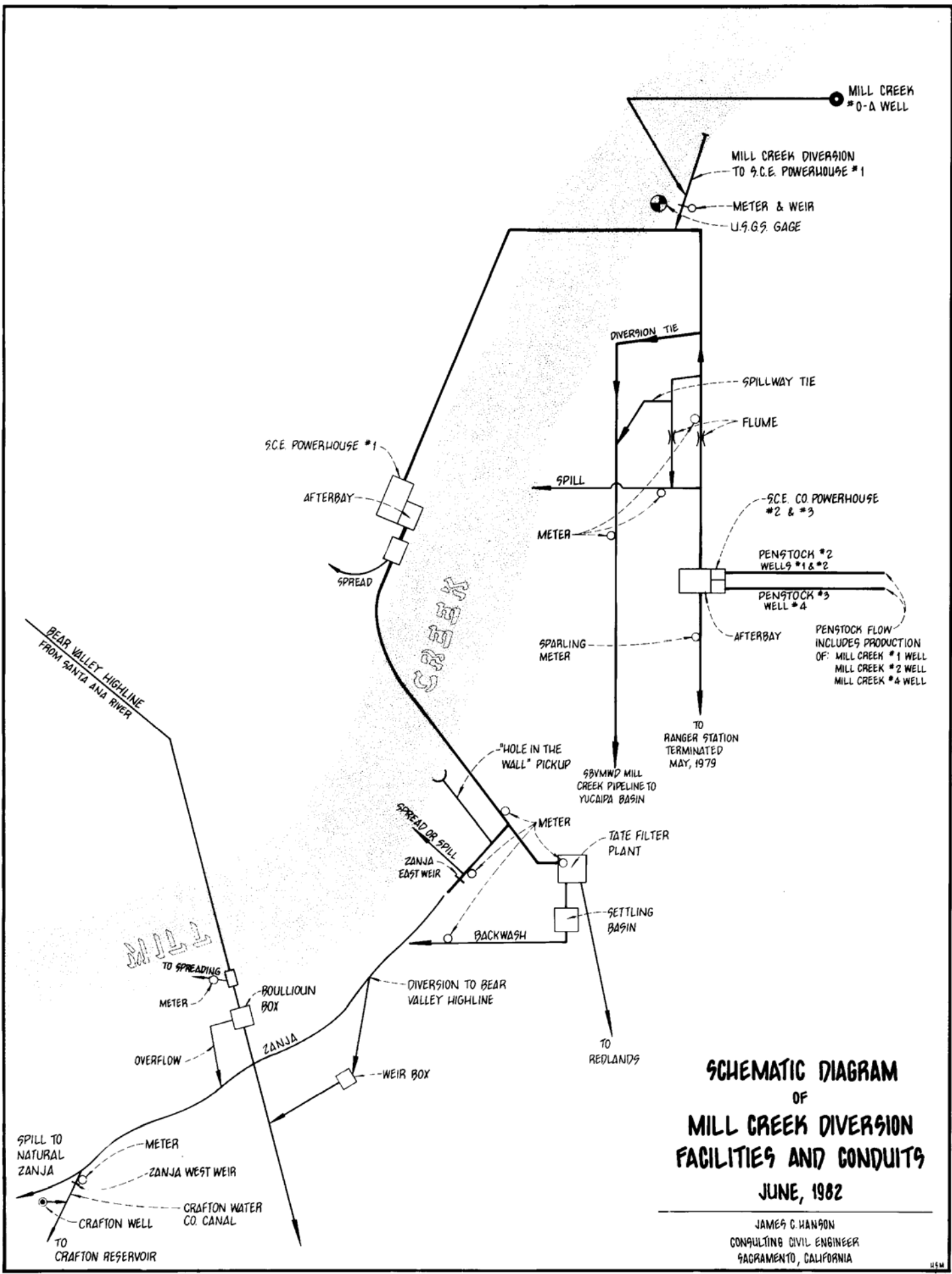


PLATE NO. 2

SCHEMATIC DIAGRAM OF MILL CREEK DIVERSION
FACILITIES AND CONDUITS

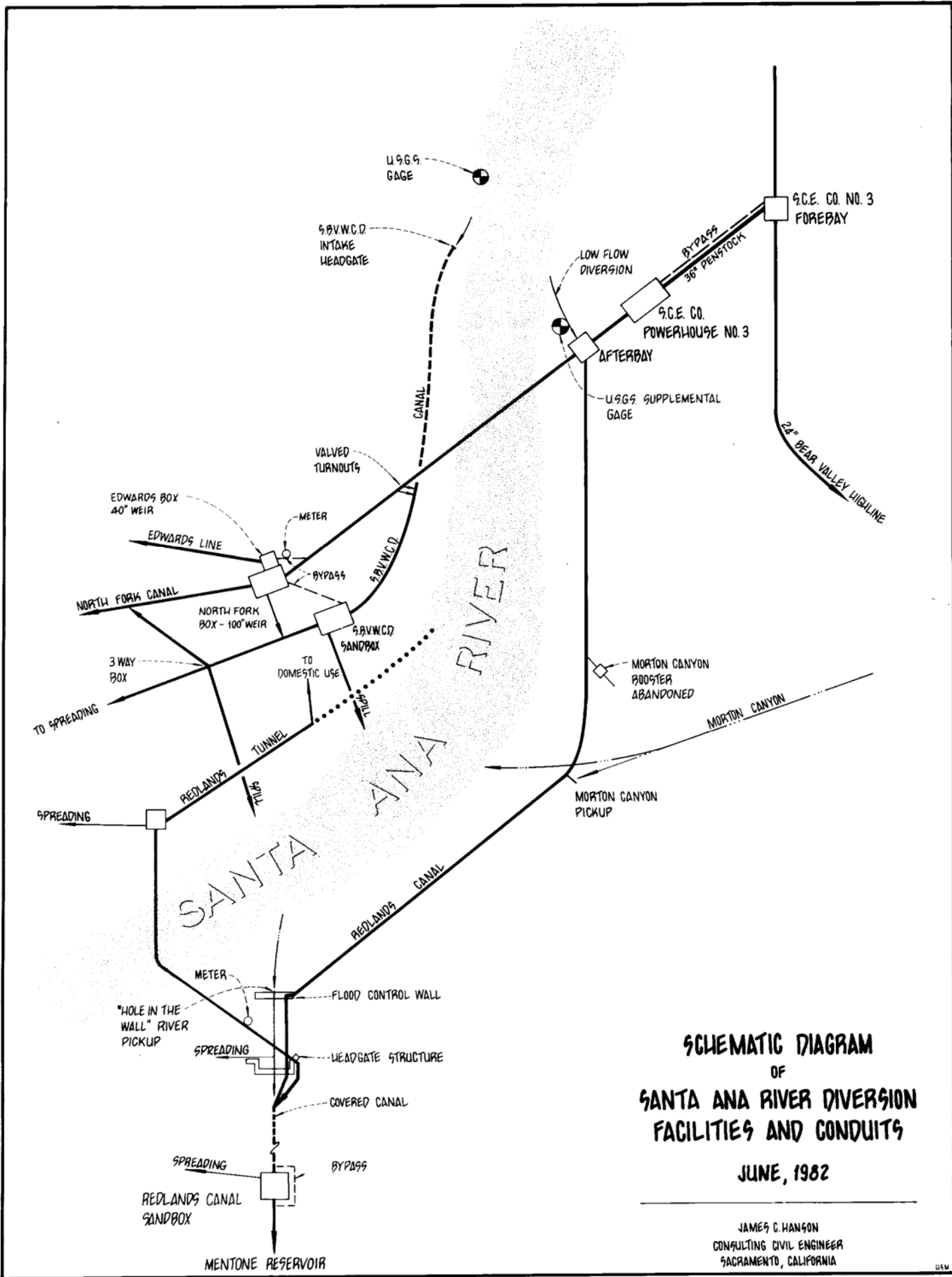


**SCHEMATIC DIAGRAM
OF
MILL CREEK DIVERSION
FACILITIES AND CONDUITS
JUNE, 1982**

JAMES C. HANSON
CONSULTING CIVIL ENGINEER
SACRAMENTO, CALIFORNIA

PLATE NO. 3

SCHEMATIC DIAGRAM OF SANTA ANA RIVER
DIVERSION FACILITIES AND CONDUITS



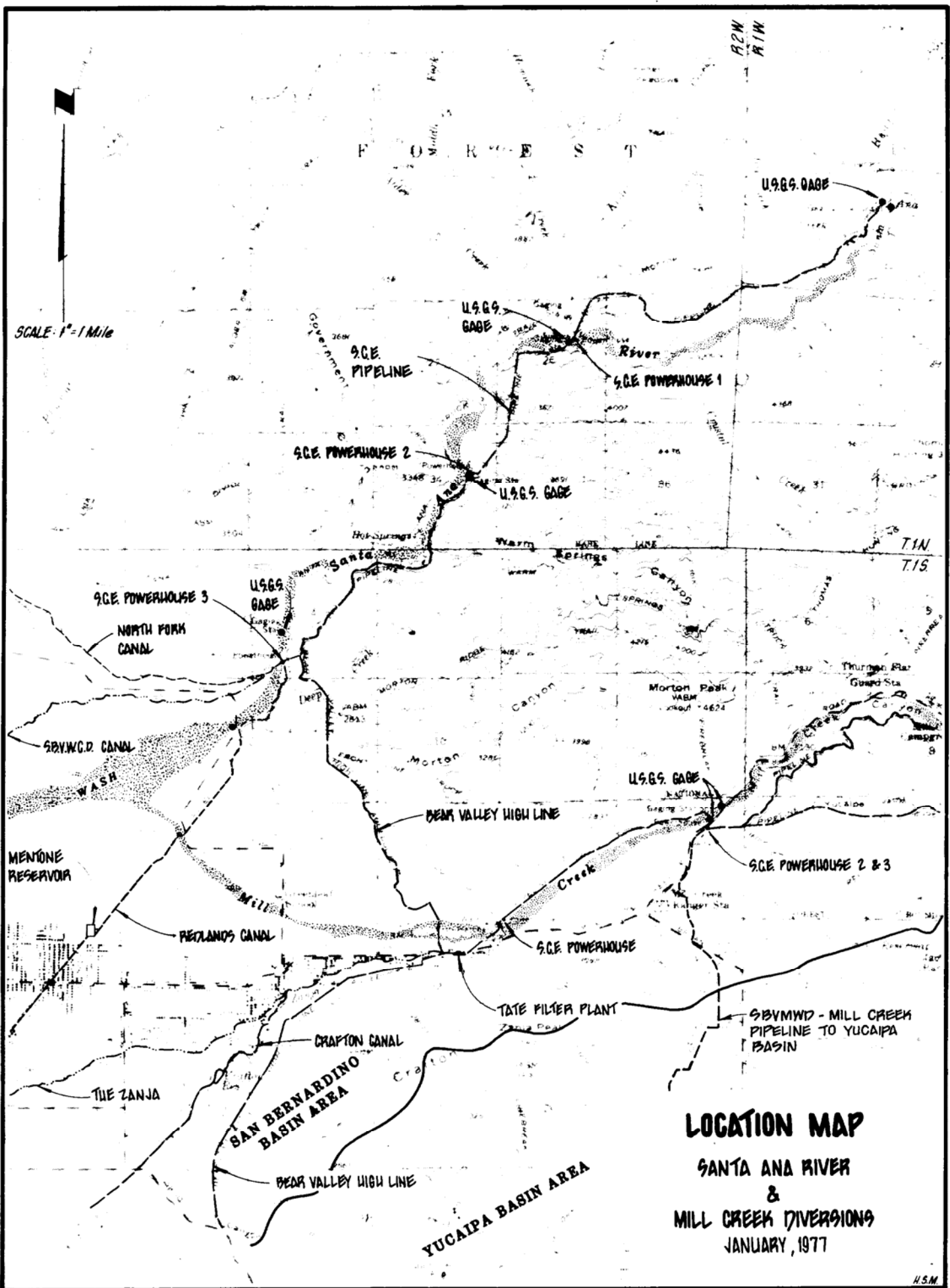
**SCHEMATIC DIAGRAM
OF
SANTA ANA RIVER DIVERSION
FACILITIES AND CONDUITS**

JUNE, 1982

JAMES C. HANSON
CONSULTING CIVIL ENGINEER
SACRAMENTO, CALIFORNIA

PLATE NO. 3A

LOCATION MAP, SANTA ANA RIVER AND MILL CREEK DIVERSIONS



WESTERN - SAN BERNARDINO WATERMASTER

FOR

WESTERN MUNICIPAL WATER DISTRICT et al.

vs.

EAST SAN BERNARDINO COUNTY WATER DISTRICT et al.

CASE NO. 78426 - COUNTY OF RIVERSIDE

VOLUME 1A - 2005

**VERIFIED EXTRACTIONS FROM THE
SAN BERNARDINO BASIN AREA**

FOR

CALENDAR YEARS 1959-1963 & 2001-2005

**By Plaintiffs - City of Riverside, The Gage Canal Co.,
Meeks & Daley Water Co., Agua Mansa Water Co.,
Riverside Highland Water Co.,
and Regents of University of California**

**ANNUAL ACCOUNTING
FOR INDIVIDUAL WELLS**

August 1, 2007

WATERMASTER

*Robert L. Reiter
John V. Rossi*

REPORT OF WATERMASTER

Western Municipal Water District of Riverside County, et al
Plaintiffs

vs.

East San Bernardino County Water District, et al
Defendants

Superior Court of Riverside County

Case No. 78426

VOLUME 1A - 2005

VERIFIED EXTRACTIONS FROM

SAN BERNARDINO BASIN AREA

FOR

CALENDAR YEARS 1959-1963 AND 2001-2005

By Plaintiffs - City of Riverside, The Gage Canal Company,
Meeks & Daley Water Company, Agua Mansa Water Company,
Riverside Highland Water Company,
and Regents of University of California

ANNUAL ACCOUNTING
FOR INDIVIDUAL WELLS

AUGUST 1, 2007

WATERMASTER
Robert L. Reiter
John V. Rossi

VOLUME 1A-2005

TABLE OF CONTENTS

<u>CHAPTER I</u>	<u>PAGE</u>
PLAINTIFFS EXTRACTIONS FROM THE SAN BERNARDINO BASIN AREA FOR CALENDAR YEARS 1959-1963 AND 2001-2005	i
 <u>CHAPTER II</u>	
PLAINTIFFS EXTRACTIONS FROM THE SAN BERNARDINO BASIN AREA FOR CALENDAR YEARS 1959 THROUGH 1963 AND 2001 THROUGH 2005 AND DISTRIBUTION BY SERVICE AREA	iii
SAN BERNARDINO BASIN AREA, CROSS INDEX BY OWNER-PLAINTIFFS	1
SAN BERNARDINO BASIN AREA, CROSS INDEX BY STATE WELL NUMBER-PLAINTIFFS	5
SAN BERNARDINO BASIN AREA, CROSS INDEX BY RECORDATION NUMBER-PLAINTIFFS	9
 <u>TABLE NO. 1</u>	
VERIFIED EXTRACTIONS BY OWNERS (PLAINTIFFS) WHICH HAVE FILINGS WITH THE STATE WATER RESOURCES CONTROL BOARD FOR SAN BERNARDINO BASIN AREA	13
 <u>TABLE NO. 2</u>	
SUMMARY OF EXTRACTIONS (FILED AND NON-FILED BY ALL PLAINTIFFS) FOR SAN BERNARDINO BASIN AREA	17
 <u>TABLE NO. 3</u>	
EXTRACTIONS BY PLAINTIFFS FROM THE SAN BERNARDINO BASIN AREA FOR AVERAGE OF FIVE-YEAR PERIOD ENDING WITH 1963 AND CALENDAR YEARS 1976 THROUGH CURRENT YEAR CLASSIFIED ACCORDING TO SERVICE AREA	18
 <u>TABLE NO. 4</u>	
TOTAL EXTRACTIONS BY PLAINTIFFS FROM SAN BERNARDINO BASIN AREA	25
 <u>TABLE NO. 5</u>	
EXTRACTIONS BY PLAINTIFFS FROM THE SAN BERNARDINO BASIN AREA FOR DELIVERIES IN SAN BERNARDINO BASIN AREA	26

TABLE NO. 6

EXTRACTIONS BY PLAINTIFFS FROM THE SAN BERNARDINO
BASIN AREA FOR DELIVERIES IN COLTON AND RIVERSIDE
BASINS IN SAN BERNARDINO COUNTY 27

TABLE NO. 7

EXTRACTIONS BY PLAINTIFFS FROM THE SAN BERNARDINO
BASIN AREA FOR DELIVERIES OUTSIDE SAN BERNARDINO
VALLEY. 28

VOLUME 1A-2005

CHAPTER I

PLAINTIFFS EXTRACTIONS FROM THE
SAN BERNARDINO BASIN AREA FOR
CALENDAR YEARS 1959-1963 AND 2001-2005

The provisions of Paragraph IV (B,3) of the Judgment in Case No. 78426 entered April 17, 1969, entitled "San Bernardino Basin Area Rights and Replenishment (Annual Adjusted Rights of Plaintiffs)" provides as follows:

VI(B,3) "In any five-year period, each Plaintiff shall have the right to extract from the San Bernardino Basin area for use in each service area designated in Table B-1 an amount of water equal to five times its adjusted right for such service area; provided, however, that extractions by each Plaintiff in any year in any service area shall not exceed such Plaintiff's adjusted right for that service area by more than 30 percent."

Compliance with this provision of the Judgment requires that an accounting of the total actual extractions of surface and groundwater by the Plaintiffs-City of Riverside, The Gage Canal Co., Meeks & Daley Water Co., Agua Mansa Water Co., Riverside Highland Water Co., and the Regents of the University of California-from the San Bernardino Basin Area be made annually. Included in this Volume 1A-2005 is the verified accounting of such extractions by the Plaintiffs for the Calendar years 2001 through 2005. The extractions for the five-year base period ending with 1963 are also included for comparison.

Three indexes are included which provide a cross index by owner's name, State Water Resources Control Board Well Recordation Number, and State Well Number. Each index shows, in addition, the local designation of each well, if the State has closed the file, which year that occurred and the last 5 years verified extractions.

The individual wells of each owner are listed in Table No. 1, showing the extractions from each well for each year in the five-year base period ending in 1963, the base period average, and the extractions for the years 2001 through 2005.

Table No. 2 summarizes, by owner, the total annual extractions for the base period and base period average, together with the annual extractions for the years 2001 through 2005. The total annual extractions for 2005 are 54,500 acre feet.

CHAPTER II

PLAINTIFFS EXTRACTIONS FROM THE SAN BERNARDINO BASIN AREA FOR CALENDAR YEARS 1959 THROUGH 1963 AND 2001 through 2005 AND DISTRIBUTION BY SERVICE AREA

Paragraph XVI of the Judgment states:

"The provisions of Paragraph 3 and 5 through 12 of this Judgment shall be in effect from and after January 1, 1971; and remaining provisions are in effect immediately."

Thus the annual accounting provisions which relate to extractions from the San Bernardino Basin Area by Plaintiffs were not effective until January 1, 1971.

Table No. 1 and 1A of Chapter I shows the extractions from individual wells owned by each Plaintiff for the five calendar year period ending with 1963, the annual average for said five-year period, and the extractions for the calendar years 2001 through 2005 and the annual average for that period. Table No. 2 described in Chapter I summarizes the total annual extractions for each Plaintiff during the five-year period 1959 through 1963, the annual average for the five-year period, and the 2001 through 2005 extractions and the annual average.

Table No. 3 shows total annual extractions and its distribution.

To facilitate the comparison of the total annual extractions as well as the portions thereof delivered within the San Bernardino Basin Area, the Colton Basin and Riverside Basin within San Bernardino County, and to areas outside San Bernardino Valley, four additional tables have been prepared which summarize the total annual extractions from the San Bernardino Basin Area for the period 1959 through 1963 and 1971 through the current year for each Plaintiff, as well as the portions thereof delivered to various service areas described above.

Table No. 4 lists the Total Extractions from the San Bernardino Basin Area for each Plaintiff annually for the period 1959 through 1963 and the five-year average and calendar years 1971 through the current year.

Similar listings were made for the same period which shows the deliveries within the San Bernardino Basin Area, the deliveries to Colton and Riverside Basins within San Bernardino County, and the deliveries to areas outside San Bernardino Valley. These listings are shown on Tables No. 5, 6, and 7 respectively.

SAN BERNARDINO BASIN AREA
CROSS INDEX BY OWNER
PLAINTIFFS

**WESTERN - SAN BERNARDINO WATERMASTER
VERIFIED PRODUCTION DATA
CROSS INDEX BY OWNER
SAN BERNARDINO BASIN**

OWNER	WELL TYPE	RECRDTN NUMBER	STATE WELL NUMBER	LOCAL DESIGNATION	YEAR CLOSED	-----CALENDAR YEAR EXTRACTIONS-----						AVG
						2001	2002	2003	2004	2005		
MEEKS & DALEY WATER COMPANY	W	3601511	01S/04W-15M02S	E STREET	1974	0	0	0	0	0	0	0
MEEKS & DALEY WATER COMPANY	W	3601512	01S/04W-15N05S	51	1967	0	0	0	0	0	0	0
MEEKS & DALEY WATER COMPANY	W	3601513	01S/04W-16R03S	54	1974	0	0	0	0	0	0	0
MEEKS & DALEY WATER COMPANY	D	3601514	01S/04W-16Q	WARM CRK	1974	0	0	0	0	0	0	0
MEEKS & DALEY WATER COMPANY	D	3601515	01S/04W-16Q	WORKMAN	1974	0	0	0	0	0	0	0
MEEKS & DALEY WATER COMPANY	W	3601737	01S/04W-16J09S	COBURN	2005	65	0	0	0	0	0	13
MEEKS & DALEY WATER COMPANY	W	3601887	01S/04W-15L03S	STATION 59		259	1,373	1,234	165	19	610	
MEEKS & DALEY WATER COMPANY	W	3602169	01S/04W-15M10S	NEW E ST	1991	0	0	0	0	0	0	0
MEEKS & DALEY WATER COMPANY	W	3602329	01S/04W-15E	STATION 66	1974	0	0	0	0	0	0	0
MEEKS & DALEY WATER COMPANY	W	3602863	01S/04W-22H02S	WARREN #4 LEASE		830	864	1,529	278	280	756	
MEEKS & DALEY WATER COMPANY	W	3602864	01S/04W-14N10S	RAUB 6 LEASE		2,516	2,445	2,972	2,327	2,266	2,505	
MEEKS & DALEY WATER COMPANY	W	3603214	01S/04W-16R04S	STATION 69		0	0	0	0	0	0	0
MEEKS & DALEY WATER COMPANY	W	3603215	01S/04W-15M11S	STATION 91		1	1,118	1,078	141	20	472	
MEEKS & DALEY WATER COMPANY	W	3604005	01S/04W-22H04S	WARREN 1 LEASE				627	871	481	396	
RIVERSIDE HIGHLAND WATER CO	W	3601522	01S/04W-22M07S	1	1985	0	0	0	0	0	0	0
RIVERSIDE HIGHLAND WATER CO	W	3601523	01S/04W-22L	FW #2		76	424	1	1	1	101	
RIVERSIDE HIGHLAND WATER CO	W	3601527	01S/04W-22P	FW #8	1962	0	0	0	0	0	0	0
RIVERSIDE HIGHLAND WATER CO	W	3601528	01S/04W-22N	FW #10	1962	0	0	0	0	0	0	0
RIVERSIDE HIGHLAND WATER CO	W	3601529	01S/04W-22P	FW #11	1962	0	0	0	0	0	0	0
RIVERSIDE HIGHLAND WATER CO	W	3601530	01S/04W-22L08S	FW #12	2003	0	0	0	0	0	0	0
RIVERSIDE HIGHLAND WATER CO	W	3601533	01S/04W-22L05S	FW #18		63	514	1	1	1	116	
RIVERSIDE HIGHLAND WATER CO	W	3601535	01N/04W-31D02S	LC #1		3	1	0	0	0	1	
RIVERSIDE HIGHLAND WATER CO	W	3601536	01N/04W-31E02S	LC #2	1962	0	0	0	0	0	0	0
RIVERSIDE HIGHLAND WATER CO	W	3601537	01S/04W-22N	FLOWING	1963	0	0	0	0	0	0	0
RIVERSIDE HIGHLAND WATER CO	W	3602254	01S/04W-22P05S	FW 24	1985	0	0	0	0	0	0	0
RIVERSIDE HIGHLAND WATER CO	W	3602840	01N/04W-31F01S	LC #8		1	1	0	0	0	0	0
RIVERSIDE HIGHLAND WATER CO	W	3603470	01N/04W-31E03S	LC #10		2,661	2,398	2,260	1,454	1,692	2,093	
RIVERSIDE HIGHLAND WATER CO	W	3603514	01S/04W-22L17S	FLOW #5		121	972	1	1	1	219	
RIVERSIDE HIGHLAND WATER CO	W	3604003	01S/04W-11D02S	COOLEY H LEASE				1,161	69	414	329	
RIVERSIDE HIGHLAND WATER CO	W	3604004	01S/04W-11D03S	COOLEY I LEASE				139	152	0	58	
RIVERSIDE HIGHLAND WATER CO	W	3604010	01S/04W-11D06S	COOLEY J LEASE					76	26	20	
RIVERSIDE, CITY OF	W	3302794	01S/04W-02Q11S	GARNER 7		3,163	3,656	3,202	3,021	3,317	3,272	
RIVERSIDE, CITY OF	W	3601218	01S/04W-14P02S	RAUB 1	1977	0	0	0	0	0	0	0
RIVERSIDE, CITY OF	W	3601219	01S/04W-23C02S	RAUB 2		156	135	124	77	181	135	
RIVERSIDE, CITY OF	W	3601220	01S/04W-02P04S	COOLEY E	1977	0	0	0	0	0	0	0
RIVERSIDE, CITY OF	W	3601224	01S/04W-02P03S	COOLEY C	1977	0	0	0	0	0	0	0
RIVERSIDE, CITY OF	W	3601225	01S/04W-02P02S	COOLEY D	1977	0	0	0	0	0	0	0

**WESTERN - SAN BERNARDINO WATERMASTER
VERIFIED PRODUCTION DATA
CROSS INDEX BY OWNER
SAN BERNARDINO BASIN**

OWNER	WELL TYPE	RECRDTN NUMBER	STATE WELL NUMBER	LOCAL DESIGNATION	YEAR CLOSED	-----CALENDAR YEAR EXTRACTIONS-----					
						2001	2002	2003	2004	2005	AVG
RIVERSIDE, CITY OF	W	3601226	01S/04W-02L02S	COOLEY F	1977	0	0	0	0	0	0
RIVERSIDE, CITY OF	W	3601227	01S/04W-02N02S	COOLEY G	1977	0	0	0	0	0	0
RIVERSIDE, CITY OF	W	3601228	01S/04W-11D02S	COOLEY H		1,040	1,170	0	724	524	692
RIVERSIDE, CITY OF	W	3601229	01S/04W-11D03S	COOLEY I		2,052	2,825	2,210	1,692	1,223	2,000
RIVERSIDE, CITY OF	W	3601230	01S/04W-22H03S	WARREN 3		0	0	0	0	0	0
RIVERSIDE, CITY OF	W	3601231	01S/04W-22H01S	WARREN 2		0	0	0	0	0	0
RIVERSIDE, CITY OF	W	3601232	01S/04W-11D04S	COOLEY A	1977	0	0	0	0	0	0
RIVERSIDE, CITY OF	W	3601233	01S/04W-27A13S	STEWRT 21	1977	0	0	0	0	0	0
RIVERSIDE, CITY OF	W	3601234	01S/04W-27A19S	STEWRT 19	1977	0	0	0	0	0	0
RIVERSIDE, CITY OF	W	3601237	01S/04W-22B02S	BYRNE 1	1977	0	0	0	0	0	0
RIVERSIDE, CITY OF	W	3601238	01S/04W-23C03S	RAUB 4		1,356	1,287	1,550	694	969	1,171
RIVERSIDE, CITY OF	W	3601239	01S/04W-14P06S	RAUB 3		301	361	248	107	0	203
RIVERSIDE, CITY OF	W	3601240	01S/04W-22H04S	WARREN 1		1,111	1,243	1,026	585	835	960
RIVERSIDE, CITY OF	W	3601241	01S/04W-27A07S	HUNT 8	1977	0	0	0	0	0	0
RIVERSIDE, CITY OF	W	3601242	01S/04W-27A08S	HUNT 9	1977	0	0	0	0	0	0
RIVERSIDE, CITY OF	W	3601243	01S/04W-22H02S	WARREN 4		210	759	0	1,033	678	536
RIVERSIDE, CITY OF	W	3601431	01S/04W-27H01S	STEWART 20	1992	2	2	0	0	0	1
RIVERSIDE, CITY OF	W	3601432	01S/04W-11D01S	COOLEY B	1977	0	0	0	0	0	0
RIVERSIDE, CITY OF	W	3601457	01S/04W-01B03S	MCCRARY 1	1977	0	0	0	0	0	0
RIVERSIDE, CITY OF	W	3601458	01S/04W-01B02S	MCCRARY 2	1977	0	0	0	0	0	0
RIVERSIDE, CITY OF	W	3601459	01S/04W-01B	MCCRARY 3	1977	0	0	0	0	0	0
RIVERSIDE, CITY OF	W	3601460	01S/04W-01B	MCCRARY 4	1977	0	0	0	0	0	0
RIVERSIDE, CITY OF	W	3601461	01S/04W-01B	MCCRARY 5	1977	0	0	0	0	0	0
RIVERSIDE, CITY OF	W	3601462	01S/04W-01E01S	POOLE		0	0	0	0	0	0
RIVERSIDE, CITY OF	W	3601463	01S/04W-02A03S	STILES		759	467	530	302	903	592
RIVERSIDE, CITY OF	W	3601464	01S/04W-02P06S	GARNER 1		439	696	338	467	297	447
RIVERSIDE, CITY OF	W	3601465	01S/04W-02Q03S	GARNER 2		774	780	5	110	10	336
RIVERSIDE, CITY OF	W	3601466	01S/04W-02Q07S	GARNER 3	1977	0	0	0	0	0	0
RIVERSIDE, CITY OF	W	3601467	01S/04W-02Q06S	GARNER 4		0	0	0	0	0	0
RIVERSIDE, CITY OF	W	3601468	01S/04W-02P01S	GARNER 5		1,071	2,144	1,943	1,161	1,115	1,487
RIVERSIDE, CITY OF	W	3601469	01S/04W-22A01S	PAINEHOT	1977	0	0	0	0	0	0
RIVERSIDE, CITY OF	W	3601470	01S/04W-22G15S	THORN 2	1974	0	0	0	0	0	0
RIVERSIDE, CITY OF	W	3601470-	01S/04W-22B07S	THORN 12		833	1,098	834	890	749	881
RIVERSIDE, CITY OF	W	3601471	01S/04W-22G14S	THORN 3		0	23	0	0	0	5
RIVERSIDE, CITY OF	W	3601472	01S/04W-22G11S	THORN 4	1977	0	0	0	0	0	0
RIVERSIDE, CITY OF	W	3601473	01S/04W-22G16S	THORN 5		0	0	0	0	0	0
RIVERSIDE, CITY OF	W	3601474	01S/04W-22G18S	THORN 6		0	0	0	0	0	0

**WESTERN - SAN BERNARDINO WATERMASTER
VERIFIED PRODUCTION DATA
CROSS INDEX BY OWNER
SAN BERNARDINO BASIN**

OWNER	WELL TYPE	RECRDTN NUMBER	STATE WELL NUMBER	LOCAL DESIGNATION	YEAR CLOSED	-----CALENDAR YEAR EXTRACTIONS-----					
						2001	2002	2003	2004	2005	AVG
RIVERSIDE, CITY OF	W	3601475	01S/04W-22G17S	THORN 7		0	0	0	0	0	0
RIVERSIDE, CITY OF	W	3601476	01S/04W-22G19S	THORN 8		0	10	0	0	0	2
RIVERSIDE, CITY OF	W	3601477	01S/04W-22B01S	THORN 9	1977	0	0	0	0	0	0
RIVERSIDE, CITY OF	W	3601478	01S/04W-22B03S	THORN 10		22	11	9	0	0	8
RIVERSIDE, CITY OF	W	3601479	01S/04W-22B05S	THORN 11		186	161	1	0	13	72
RIVERSIDE, CITY OF	W	3601489	01S/04W-02L01S	SCHEUER		111	137	8	2	1	52
RIVERSIDE, CITY OF	W	3602484	01S/04W-14N09S	RAUB 5		2,632	2,510	2,255	2,209	1,635	2,248
RIVERSIDE, CITY OF	W	3602771	01S/04W-27A11S	HUNT 6		138	290	300	51	0	156
RIVERSIDE, CITY OF	W	3602772	01S/04W-27A09S	HUNT 10		433	349	152	0	280	243
RIVERSIDE, CITY OF	W	3602773	01S/04W-27A10S	HUNT 11		68	318	417	234	217	251
RIVERSIDE, CITY OF	W	3602778	01S/04W-14N10S	RAUB 6		340	981	0	43	248	322
RIVERSIDE, CITY OF	W	3603254	01S/04W-02P09S	GARNER 6		3,573	4,307	3,467	3,084	2,458	3,378
RIVERSIDE, CITY OF	W	3603555	01S/04W-14N10S	RAUB 8		2,272	2,884	2,419	2,214	2,015	2,361
RIVERSIDE, CITY OF	W	3603775	01S/04W-11D06S	COOLEY J				1,116	1,825	1,652	919
RIVERSIDE, CITY OF-GAGE CANAL	W	3600784	01S/04W-13L01S	6	1969	0	0	0	0	0	0
RIVERSIDE, CITY OF-GAGE CANAL	W	3600785	01S/04W-14R	17	1966	0	0	0	0	0	0
RIVERSIDE, CITY OF-GAGE CANAL	W	3600786	01S/04W-13L02S	GAGE 21	1996	0	0	0	0	0	0
RIVERSIDE, CITY OF-GAGE CANAL	W	3600787	01S/04W-23A02S	26-1		2,506	3,001	2,530	3,507	2,720	2,853
RIVERSIDE, CITY OF-GAGE CANAL	W	3600788	01S/04W-23H01S	27-1		2,310	2,352	1,611	2,388	2,261	2,184
RIVERSIDE, CITY OF-GAGE CANAL	W	3600789	01S/04W-23K01S	27-2		1,339	2,034	1,580	1,636	1,634	1,645
RIVERSIDE, CITY OF-GAGE CANAL	W	3600790	01S/04W-23K02S	29-1		2,099	1,949	1,314	710	1,643	1,543
RIVERSIDE, CITY OF-GAGE CANAL	W	3600791	01S/04W-13N01S	29-2		2,281	1,354	1,876	2,880	2,423	2,163
RIVERSIDE, CITY OF-GAGE CANAL	W	3600792	01S/04W-13N02S	29-3		1,780	2,609	3,894	3,941	2,478	2,940
RIVERSIDE, CITY OF-GAGE CANAL	W	3600793	01S/04W-13M02S	30-1		843	1,152	916	650	366	785
RIVERSIDE, CITY OF-GAGE CANAL	W	3600794	01S/04W-13F02S	31-1		1,443	2,026	1,913	1,285	131	1,360
RIVERSIDE, CITY OF-GAGE CANAL	W	3600795	01S/04W-13G02S	46-1		2,096	3,411	2,711	2,773	2,924	2,783
RIVERSIDE, CITY OF-GAGE CANAL	W	3600796	01S/04W-23A05S	51-1		1,686	940	1,018	236	1,510	1,078
RIVERSIDE, CITY OF-GAGE CANAL	W	3600797	01S/04W-13G03S	56-1		1,485	2,131	1,855	1,287	1,019	1,555
RIVERSIDE, CITY OF-GAGE CANAL	W	3600798	01S/04W-23G01S	COWLANE	1966	0	0	0	0	0	0
RIVERSIDE, CITY OF-GAGE CANAL	W	3602331	01S/04W-23G03S	66-1		1,698	1,252	1,148	1,249	643	1,198
RIVERSIDE, CITY OF-GAGE CANAL	W	3602423	01S/04W-13P	6		25	34	45	42	33	36
RIVERSIDE, CITY OF-GAGE CANAL	W	3603556	01S/04W-13L08S	92-3		3,468	3,274	3,286	2,660	2,633	3,064
RIVERSIDE, CITY OF-GAGE CANAL	W	3603557	01S/04W-13L07S	92-2		3,458	3,058	2,567	2,555	1,788	2,685
RIVERSIDE, CITY OF-GAGE CANAL	W	3603558	01S/04W-13N07S	92-1		3,344	1,917	954	1,822	2,507	2,109
RIVERSIDE, CITY OF-GAGE CANAL	W	3603728	01S/04W-23A06S	98-1		4,409	4,364	3,460	3,268	3,017	3,704
UNIVERSITY OF CALIFORNIA, REGENTS OF	W	3601222	01S/04W-27A11S	HUNT 6		114	65	43	208	227	131
UNIVERSITY OF CALIFORNIA, REGENTS OF	W	3601244	01S/04W-27A09S	HUNT 10		284	365	493	399	22	313

**WESTERN - SAN BERNARDINO WATERMASTER
 VERIFIED PRODUCTION DATA
 CROSS INDEX BY OWNER
 SAN BERNARDINO BASIN**

OWNER	WELL TYPE	RECRDTN NUMBER	STATE WELL NUMBER	LOCAL DESIGNATION	YEAR CLOSED	-----CALENDAR YEAR EXTRACTIONS-----					
						2001	2002	2003	2004	2005	AVG
UNIVERSITY OF CALIFORNIA, REGENTS OF	W	3601245	01S/04W-27A10S	HUNT 11		219	188	0	11	0	84
UNIVERSITY OF CALIFORNIA, REGENTS OF	W	3691241	01S/04W-27A07S	HUNT 8	1976	0	0	0	0	0	0
UNIVERSITY OF CALIFORNIA, REGENTS OF	W	3691242	01S/04W-27A08S	HUNT 9	1976	0	0	0	0	0	0
TOTALS FOR 114 WELLS						66,525	76,190	66,371	59,568	54,500	64,631

SAN BERNARDINO BASIN AREA
CROSS INDEX BY STATE WELL NUMBER
PLAINTIFFS

**WESTERN - SAN BERNARDINO WATERMASTER
VERIFIED PRODUCTION DATA
CROSS INDEX BY STATE WELL NUMBER
SAN BERNARDINO BASIN**

STATE WELL NUMBER	RECRDTN NUMBER	OWNER	WELL TYPE	LOCAL DESIGNATION	YEAR CLOSED	-----CALENDAR YEAR EXTRACTIONS-----					
						2001	2002	2003	2004	2005	AVG
01N/04W-31D02S	3601535	RIVERSIDE HIGHLAND WATER CO	W	LC #1		3	1	0	0	0	1
01N/04W-31E02S	3601536	RIVERSIDE HIGHLAND WATER CO	W	LC #2	1962	0	0	0	0	0	0
01N/04W-31E03S	3603470	RIVERSIDE HIGHLAND WATER CO	W	LC #10		2,661	2,398	2,260	1,454	1,692	2,093
01N/04W-31F01S	3602840	RIVERSIDE HIGHLAND WATER CO	W	LC #8		1	1	0	0	0	0
01S/04W-01B	3601459	RIVERSIDE, CITY OF	W	MCCRARY 3	1977	0	0	0	0	0	0
01S/04W-01B	3601460	RIVERSIDE, CITY OF	W	MCCRARY 4	1977	0	0	0	0	0	0
01S/04W-01B	3601461	RIVERSIDE, CITY OF	W	MCCRARY 5	1977	0	0	0	0	0	0
01S/04W-01B02S	3601458	RIVERSIDE, CITY OF	W	MCCRARY 2	1977	0	0	0	0	0	0
01S/04W-01B03S	3601457	RIVERSIDE, CITY OF	W	MCCRARY 1	1977	0	0	0	0	0	0
01S/04W-01E01S	3601462	RIVERSIDE, CITY OF	W	POOLE		0	0	0	0	0	0
01S/04W-02A03S	3601463	RIVERSIDE, CITY OF	W	STILES		759	467	530	302	903	592
01S/04W-02L01S	3601489	RIVERSIDE, CITY OF	W	SCHEUER		111	137	8	2	1	52
01S/04W-02L02S	3601226	RIVERSIDE, CITY OF	W	COOLEY F	1977	0	0	0	0	0	0
01S/04W-02N02S	3601227	RIVERSIDE, CITY OF	W	COOLEY G	1977	0	0	0	0	0	0
01S/04W-02P01S	3601468	RIVERSIDE, CITY OF	W	GARNER 5		1,071	2,144	1,943	1,161	1,115	1,487
01S/04W-02P02S	3601225	RIVERSIDE, CITY OF	W	COOLEY D	1977	0	0	0	0	0	0
01S/04W-02P03S	3601224	RIVERSIDE, CITY OF	W	COOLEY C	1977	0	0	0	0	0	0
01S/04W-02P04S	3601220	RIVERSIDE, CITY OF	W	COOLEY E	1977	0	0	0	0	0	0
01S/04W-02P06S	3601464	RIVERSIDE, CITY OF	W	GARNER 1		439	696	338	467	297	447
01S/04W-02P09S	3603254	RIVERSIDE, CITY OF	W	GARNER 6		3,573	4,307	3,467	3,084	2,458	3,378
01S/04W-02Q03S	3601465	RIVERSIDE, CITY OF	W	GARNER 2		774	780	5	110	10	336
01S/04W-02Q06S	3601467	RIVERSIDE, CITY OF	W	GARNER 4		0	0	0	0	0	0
01S/04W-02Q07S	3601466	RIVERSIDE, CITY OF	W	GARNER 3	1977	0	0	0	0	0	0
01S/04W-02Q11S	3302794	RIVERSIDE, CITY OF	W	GARNER 7		3,163	3,656	3,202	3,021	3,317	3,272
01S/04W-11D01S	3601432	RIVERSIDE, CITY OF	W	COOLEY B	1977	0	0	0	0	0	0
01S/04W-11D02S	3601228	RIVERSIDE, CITY OF	W	COOLEY H		1,040	1,170	0	724	524	692
01S/04W-11D02S	3604003	RIVERSIDE HIGHLAND WATER CO	W	COOLEY H LEASE				1,161	69	414	329
01S/04W-11D03S	3601229	RIVERSIDE, CITY OF	W	COOLEY I		2,052	2,825	2,210	1,692	1,223	2,000
01S/04W-11D03S	3604004	RIVERSIDE HIGHLAND WATER CO	W	COOLEY I LEASE				139	152	0	58
01S/04W-11D04S	3601232	RIVERSIDE, CITY OF	W	COOLEY A	1977	0	0	0	0	0	0
01S/04W-11D06S	3603775	RIVERSIDE, CITY OF	W	COOLEY J				1,116	1,825	1,652	919
01S/04W-11D06S	3604010	RIVERSIDE HIGHLAND WATER CO	W	COOLEY J LEASE				76	26	20	
01S/04W-13F02S	3600794	RIVERSIDE, CITY OF-GAGE CANAL	W	31-1		1,443	2,026	1,913	1,285	131	1,360
01S/04W-13G02S	3600795	RIVERSIDE, CITY OF-GAGE CANAL	W	46-1		2,096	3,411	2,711	2,773	2,924	2,783
01S/04W-13G03S	3600797	RIVERSIDE, CITY OF-GAGE CANAL	W	56-1		1,485	2,131	1,855	1,287	1,019	1,555
01S/04W-13L01S	3600784	RIVERSIDE, CITY OF-GAGE CANAL	W	6	1969	0	0	0	0	0	0
01S/04W-13L02S	3600786	RIVERSIDE, CITY OF-GAGE CANAL	W	GAGE 21	1996	0	0	0	0	0	0

**WESTERN - SAN BERNARDINO WATERMASTER
VERIFIED PRODUCTION DATA
CROSS INDEX BY STATE WELL NUMBER
SAN BERNARDINO BASIN**

STATE WELL NUMBER	RECRDTN NUMBER	OWNER	WELL TYPE	LOCAL DESIGNATION	YEAR CLOSED	-----CALENDAR YEAR EXTRACTIONS-----					
						2001	2002	2003	2004	2005	AVG
01S/04W-13L07S	3603557	RIVERSIDE, CITY OF-GAGE CANAL	W	92-2		3,458	3,058	2,567	2,555	1,788	2,685
01S/04W-13L08S	3603556	RIVERSIDE, CITY OF-GAGE CANAL	W	92-3		3,468	3,274	3,286	2,660	2,633	3,064
01S/04W-13M02S	3600793	RIVERSIDE, CITY OF-GAGE CANAL	W	30-1		843	1,152	916	650	366	785
01S/04W-13N01S	3600791	RIVERSIDE, CITY OF-GAGE CANAL	W	29-2		2,281	1,354	1,876	2,880	2,423	2,163
01S/04W-13N02S	3600792	RIVERSIDE, CITY OF-GAGE CANAL	W	29-3		1,780	2,609	3,894	3,941	2,478	2,940
01S/04W-13N07S	3603558	RIVERSIDE, CITY OF-GAGE CANAL	W	92-1		3,344	1,917	954	1,822	2,507	2,109
01S/04W-13P	3602423	RIVERSIDE, CITY OF-GAGE CANAL	W	6		25	34	45	42	33	36
01S/04W-14N09S	3602484	RIVERSIDE, CITY OF	W	RAUB 5		2,632	2,510	2,255	2,209	1,635	2,248
01S/04W-14N10S	3602778	RIVERSIDE, CITY OF	W	RAUB 6		340	981	0	43	248	322
01S/04W-14N10S	3602864	MEEKS & DALEY WATER COMPANY	W	RAUB 6 LEASE		2,516	2,445	2,972	2,327	2,266	2,505
01S/04W-14N10S	3603555	RIVERSIDE, CITY OF	W	RAUB 8		2,272	2,884	2,419	2,214	2,015	2,361
01S/04W-14P02S	3601218	RIVERSIDE, CITY OF	W	RAUB 1	1977	0	0	0	0	0	0
01S/04W-14P06S	3601239	RIVERSIDE, CITY OF	W	RAUB 3		301	361	248	107	0	203
01S/04W-14R	3600785	RIVERSIDE, CITY OF-GAGE CANAL	W	17	1966	0	0	0	0	0	0
01S/04W-15E	3602329	MEEKS & DALEY WATER COMPANY	W	STATION 66	1974	0	0	0	0	0	0
01S/04W-15L03S	3601887	MEEKS & DALEY WATER COMPANY	W	STATION 59		259	1,373	1,234	165	19	610
01S/04W-15M02S	3601511	MEEKS & DALEY WATER COMPANY	W	E STREET	1974	0	0	0	0	0	0
01S/04W-15M10S	3602169	MEEKS & DALEY WATER COMPANY	W	NEW E ST	1991	0	0	0	0	0	0
01S/04W-15M11S	3603215	MEEKS & DALEY WATER COMPANY	W	STATION 91		1	1,118	1,078	141	20	472
01S/04W-15N05S	3601512	MEEKS & DALEY WATER COMPANY	W	51	1967	0	0	0	0	0	0
01S/04W-16J09S	3601737	MEEKS & DALEY WATER COMPANY	W	COBURN	2005	65	0	0	0	0	13
01S/04W-16Q	3601514	MEEKS & DALEY WATER COMPANY	D	WARM CRK	1974	0	0	0	0	0	0
01S/04W-16Q	3601515	MEEKS & DALEY WATER COMPANY	D	WORKMAN	1974	0	0	0	0	0	0
01S/04W-16R03S	3601513	MEEKS & DALEY WATER COMPANY	W	54	1974	0	0	0	0	0	0
01S/04W-16R04S	3603214	MEEKS & DALEY WATER COMPANY	W	STATION 69		0	0	0	0	0	0
01S/04W-22A01S	3601469	RIVERSIDE, CITY OF	W	PAINEHOT	1977	0	0	0	0	0	0
01S/04W-22B01S	3601477	RIVERSIDE, CITY OF	W	THORN 9	1977	0	0	0	0	0	0
01S/04W-22B02S	3601237	RIVERSIDE, CITY OF	W	BYRNE 1	1977	0	0	0	0	0	0
01S/04W-22B03S	3601478	RIVERSIDE, CITY OF	W	THORN 10		22	11	9	0	0	8
01S/04W-22B05S	3601479	RIVERSIDE, CITY OF	W	THORN 11		186	161	1	0	13	72
01S/04W-22B07S	3601470-	RIVERSIDE, CITY OF	W	THORN 12		833	1,098	834	890	749	881
01S/04W-22G11S	3601472	RIVERSIDE, CITY OF	W	THORN 4	1977	0	0	0	0	0	0
01S/04W-22G14S	3601471	RIVERSIDE, CITY OF	W	THORN 3		0	23	0	0	0	5
01S/04W-22G15S	3601470	RIVERSIDE, CITY OF	W	THORN 2	1974	0	0	0	0	0	0
01S/04W-22G16S	3601473	RIVERSIDE, CITY OF	W	THORN 5		0	0	0	0	0	0
01S/04W-22G17S	3601475	RIVERSIDE, CITY OF	W	THORN 7		0	0	0	0	0	0
01S/04W-22G18S	3601474	RIVERSIDE, CITY OF	W	THORN 6		0	0	0	0	0	0

**WESTERN - SAN BERNARDINO WATERMASTER
VERIFIED PRODUCTION DATA
CROSS INDEX BY STATE WELL NUMBER
SAN BERNARDINO BASIN**

STATE WELL NUMBER	RECRDTN NUMBER	OWNER	WELL TYPE	LOCAL DESIGNATION	YEAR CLOSED	-----CALENDAR YEAR EXTRACTIONS-----					
						2001	2002	2003	2004	2005	AVG
01S/04W-22G19S	3601476	RIVERSIDE, CITY OF	W	THORN 8		0	10	0	0	0	2
01S/04W-22H01S	3601231	RIVERSIDE, CITY OF	W	WARREN 2		0	0	0	0	0	0
01S/04W-22H02S	3601243	RIVERSIDE, CITY OF	W	WARREN 4		210	759	0	1,033	678	536
01S/04W-22H02S	3602863	MEEKS & DALEY WATER COMPANY	W	WARREN #4 LEASE		830	864	1,529	278	280	756
01S/04W-22H03S	3601230	RIVERSIDE, CITY OF	W	WARREN 3		0	0	0	0	0	0
01S/04W-22H04S	3601240	RIVERSIDE, CITY OF	W	WARREN 1		1,111	1,243	1,026	585	835	960
01S/04W-22H04S	3604005	MEEKS & DALEY WATER COMPANY	W	WARREN 1 LEASE				627	871	481	396
01S/04W-22L	3601523	RIVERSIDE HIGHLAND WATER CO	W	FW #2		76	424	1	1	1	101
01S/04W-22L05S	3601533	RIVERSIDE HIGHLAND WATER CO	W	FW #18		63	514	1	1	1	116
01S/04W-22L08S	3601530	RIVERSIDE HIGHLAND WATER CO	W	FW #12	2003	0	0	0	0	0	0
01S/04W-22L17S	3603514	RIVERSIDE HIGHLAND WATER CO	W	FLOW #5		121	972	1	1	1	219
01S/04W-22M07S	3601522	RIVERSIDE HIGHLAND WATER CO	W	1	1985	0	0	0	0	0	0
01S/04W-22N	3601528	RIVERSIDE HIGHLAND WATER CO	W	FW #10	1962	0	0	0	0	0	0
01S/04W-22N	3601537	RIVERSIDE HIGHLAND WATER CO	W	FLOWING	1963	0	0	0	0	0	0
01S/04W-22P	3601527	RIVERSIDE HIGHLAND WATER CO	W	FW #8	1962	0	0	0	0	0	0
01S/04W-22P	3601529	RIVERSIDE HIGHLAND WATER CO	W	FW #11	1962	0	0	0	0	0	0
01S/04W-22P05S	3602254	RIVERSIDE HIGHLAND WATER CO	W	FW 24	1985	0	0	0	0	0	0
01S/04W-23A02S	3600787	RIVERSIDE, CITY OF-GAGE CANAL	W	26-1		2,506	3,001	2,530	3,507	2,720	2,853
01S/04W-23A05S	3600796	RIVERSIDE, CITY OF-GAGE CANAL	W	51-1		1,686	940	1,018	236	1,510	1,078
01S/04W-23A06S	3603728	RIVERSIDE, CITY OF-GAGE CANAL	W	98-1		4,409	4,364	3,460	3,268	3,017	3,704
01S/04W-23C02S	3601219	RIVERSIDE, CITY OF	W	RAUB 2		156	135	124	77	181	135
01S/04W-23C03S	3601238	RIVERSIDE, CITY OF	W	RAUB 4		1,356	1,287	1,550	694	969	1,171
01S/04W-23G01S	3600798	RIVERSIDE, CITY OF-GAGE CANAL	W	COWLANE	1966	0	0	0	0	0	0
01S/04W-23G03S	3602331	RIVERSIDE, CITY OF-GAGE CANAL	W	66-1		1,698	1,252	1,148	1,249	643	1,198
01S/04W-23H01S	3600788	RIVERSIDE, CITY OF-GAGE CANAL	W	27-1		2,310	2,352	1,611	2,388	2,261	2,184
01S/04W-23K01S	3600789	RIVERSIDE, CITY OF-GAGE CANAL	W	27-2		1,339	2,034	1,580	1,636	1,634	1,645
01S/04W-23K02S	3600790	RIVERSIDE, CITY OF-GAGE CANAL	W	29-1		2,099	1,949	1,314	710	1,643	1,543
01S/04W-27A07S	3601241	RIVERSIDE, CITY OF	W	HUNT 8	1977	0	0	0	0	0	0
01S/04W-27A07S	3691241	UNIVERSITY OF CALIFORNIA, REGENTS OF	W	HUNT 8	1976	0	0	0	0	0	0
01S/04W-27A08S	3601242	RIVERSIDE, CITY OF	W	HUNT 9	1977	0	0	0	0	0	0
01S/04W-27A08S	3691242	UNIVERSITY OF CALIFORNIA, REGENTS OF	W	HUNT 9	1976	0	0	0	0	0	0
01S/04W-27A09S	3601244	UNIVERSITY OF CALIFORNIA, REGENTS OF	W	HUNT 10		284	365	493	399	22	313
01S/04W-27A09S	3602772	RIVERSIDE, CITY OF	W	HUNT 10		433	349	152	0	280	243
01S/04W-27A10S	3601245	UNIVERSITY OF CALIFORNIA, REGENTS OF	W	HUNT 11		219	188	0	11	0	84
01S/04W-27A10S	3602773	RIVERSIDE, CITY OF	W	HUNT 11		68	318	417	234	217	251
01S/04W-27A11S	3601222	UNIVERSITY OF CALIFORNIA, REGENTS OF	W	HUNT 6		114	65	43	208	227	131
01S/04W-27A11S	3602771	RIVERSIDE, CITY OF	W	HUNT 6		138	290	300	51	0	156

**WESTERN - SAN BERNARDINO WATERMASTER
 VERIFIED PRODUCTION DATA
 CROSS INDEX BY STATE WELL NUMBER
 SAN BERNARDINO BASIN**

STATE WELL NUMBER	RECRDTN NUMBER	OWNER	WELL TYPE	LOCAL DESIGNATION	YEAR CLOSED	-----CALENDAR YEAR EXTRACTIONS-----					
						2001	2002	2003	2004	2005	AVG
01S/04W-27A13S	3601233	RIVERSIDE, CITY OF	W	STEWRT 21	1977	0	0	0	0	0	0
01S/04W-27A19S	3601234	RIVERSIDE, CITY OF	W	STEWRT 19	1977	0	0	0	0	0	0
01S/04W-27H01S	3601431	RIVERSIDE, CITY OF	W	STEWART 20	1992	2	2	0	0	0	1
TOTALS FOR 114 WELLS						66,525	76,190	66,371	59,568	54,500	64,631

SAN BERNARDINO BASIN AREA
CROSS INDEX BY RECORDATION NUMBER
PLAINTIFFS

**WESTERN - SAN BERNARDINO WATERMASTER
VERIFIED PRODUCTION DATA
CROSS INDEX BY RECORDATION NUMBER
SAN BERNARDINO BASIN**

RECRDTN NUMBER	STATE WELL NUMBER	OWNER	WELL TYPE	LOCAL DESIGNATION	YEAR CLOSED	-----CALENDAR YEAR EXTRACTIIONS-----					
						2001	2002	2003	2004	2005	AVG
3302794	01S/04W-02Q11S	RIVERSIDE, CITY OF	W	GARNER 7		3,163	3,656	3,202	3,021	3,317	3,272
3600784	01S/04W-13L01S	RIVERSIDE, CITY OF-GAGE CANAL	W	6	1969	0	0	0	0	0	0
3600785	01S/04W-14R	RIVERSIDE, CITY OF-GAGE CANAL	W	17	1966	0	0	0	0	0	0
3600786	01S/04W-13L02S	RIVERSIDE, CITY OF-GAGE CANAL	W	GAGE 21	1996	0	0	0	0	0	0
3600787	01S/04W-23A02S	RIVERSIDE, CITY OF-GAGE CANAL	W	26-1		2,506	3,001	2,530	3,507	2,720	2,853
3600788	01S/04W-23H01S	RIVERSIDE, CITY OF-GAGE CANAL	W	27-1		2,310	2,352	1,611	2,388	2,261	2,184
3600789	01S/04W-23K01S	RIVERSIDE, CITY OF-GAGE CANAL	W	27-2		1,339	2,034	1,580	1,636	1,634	1,645
3600790	01S/04W-23K02S	RIVERSIDE, CITY OF-GAGE CANAL	W	29-1		2,099	1,949	1,314	710	1,643	1,543
3600791	01S/04W-13N01S	RIVERSIDE, CITY OF-GAGE CANAL	W	29-2		2,281	1,354	1,876	2,880	2,423	2,163
3600792	01S/04W-13N02S	RIVERSIDE, CITY OF-GAGE CANAL	W	29-3		1,780	2,609	3,894	3,941	2,478	2,940
3600793	01S/04W-13M02S	RIVERSIDE, CITY OF-GAGE CANAL	W	30-1		843	1,152	916	650	366	785
3600794	01S/04W-13F02S	RIVERSIDE, CITY OF-GAGE CANAL	W	31-1		1,443	2,026	1,913	1,285	131	1,360
3600795	01S/04W-13G02S	RIVERSIDE, CITY OF-GAGE CANAL	W	46-1		2,096	3,411	2,711	2,773	2,924	2,783
3600796	01S/04W-23A05S	RIVERSIDE, CITY OF-GAGE CANAL	W	51-1		1,686	940	1,018	236	1,510	1,078
3600797	01S/04W-13G03S	RIVERSIDE, CITY OF-GAGE CANAL	W	56-1		1,485	2,131	1,855	1,287	1,019	1,555
3600798	01S/04W-23G01S	RIVERSIDE, CITY OF-GAGE CANAL	W	COWLANE	1966	0	0	0	0	0	0
3601218	01S/04W-14P02S	RIVERSIDE, CITY OF	W	RAUB 1	1977	0	0	0	0	0	0
3601219	01S/04W-23C02S	RIVERSIDE, CITY OF	W	RAUB 2		156	135	124	77	181	135
3601220	01S/04W-02P04S	RIVERSIDE, CITY OF	W	COOLEY E	1977	0	0	0	0	0	0
3601222	01S/04W-27A11S	UNIVERSITY OF CALIFORNIA, REGENTS OF	W	HUNT 6		114	65	43	208	227	131
3601224	01S/04W-02P03S	RIVERSIDE, CITY OF	W	COOLEY C	1977	0	0	0	0	0	0
3601225	01S/04W-02P02S	RIVERSIDE, CITY OF	W	COOLEY D	1977	0	0	0	0	0	0
3601226	01S/04W-02L02S	RIVERSIDE, CITY OF	W	COOLEY F	1977	0	0	0	0	0	0
3601227	01S/04W-02N02S	RIVERSIDE, CITY OF	W	COOLEY G	1977	0	0	0	0	0	0
3601228	01S/04W-11D02S	RIVERSIDE, CITY OF	W	COOLEY H		1,040	1,170	0	724	524	692
3601229	01S/04W-11D03S	RIVERSIDE, CITY OF	W	COOLEY I		2,052	2,825	2,210	1,692	1,223	2,000
3601230	01S/04W-22H03S	RIVERSIDE, CITY OF	W	WARREN 3		0	0	0	0	0	0
3601231	01S/04W-22H01S	RIVERSIDE, CITY OF	W	WARREN 2		0	0	0	0	0	0
3601232	01S/04W-11D04S	RIVERSIDE, CITY OF	W	COOLEY A	1977	0	0	0	0	0	0
3601233	01S/04W-27A13S	RIVERSIDE, CITY OF	W	STEWRT 21	1977	0	0	0	0	0	0
3601234	01S/04W-27A19S	RIVERSIDE, CITY OF	W	STEWRT 19	1977	0	0	0	0	0	0
3601237	01S/04W-22B02S	RIVERSIDE, CITY OF	W	BYRNE 1	1977	0	0	0	0	0	0
3601238	01S/04W-23C03S	RIVERSIDE, CITY OF	W	RAUB 4		1,356	1,287	1,550	694	969	1,171
3601239	01S/04W-14P06S	RIVERSIDE, CITY OF	W	RAUB 3		301	361	248	107	0	203
3601240	01S/04W-22H04S	RIVERSIDE, CITY OF	W	WARREN 1		1,111	1,243	1,026	585	835	960

**WESTERN - SAN BERNARDINO WATERMASTER
VERIFIED PRODUCTION DATA
CROSS INDEX BY RECORDATION NUMBER
SAN BERNARDINO BASIN**

RECRDTN NUMBER	STATE WELL NUMBER	OWNER	WELL TYPE	LOCAL DESIGNATION	YEAR CLOSED	-----CALENDAR YEAR EXTRACTIONS-----					
						2001	2002	2003	2004	2005	AVG
3601241	01S/04W-27A07S	RIVERSIDE, CITY OF	W	HUNT 8	1977	0	0	0	0	0	0
3601242	01S/04W-27A08S	RIVERSIDE, CITY OF	W	HUNT 9	1977	0	0	0	0	0	0
3601243	01S/04W-22H02S	RIVERSIDE, CITY OF	W	WARREN 4		210	759	0	1,033	678	536
3601244	01S/04W-27A09S	UNIVERSITY OF CALIFORNIA, REGENTS OF	W	HUNT 10		284	365	493	399	22	313
3601245	01S/04W-27A10S	UNIVERSITY OF CALIFORNIA, REGENTS OF	W	HUNT 11		219	188	0	11	0	84
3601431	01S/04W-27H01S	RIVERSIDE, CITY OF	W	STEWART 20	1992	2	2	0	0	0	1
3601432	01S/04W-11D01S	RIVERSIDE, CITY OF	W	COOLEY B	1977	0	0	0	0	0	0
3601457	01S/04W-01B03S	RIVERSIDE, CITY OF	W	MCCRARY 1	1977	0	0	0	0	0	0
3601458	01S/04W-01B02S	RIVERSIDE, CITY OF	W	MCCRARY 2	1977	0	0	0	0	0	0
3601459	01S/04W-01B	RIVERSIDE, CITY OF	W	MCCRARY 3	1977	0	0	0	0	0	0
3601460	01S/04W-01B	RIVERSIDE, CITY OF	W	MCCRARY 4	1977	0	0	0	0	0	0
3601461	01S/04W-01B	RIVERSIDE, CITY OF	W	MCCRARY 5	1977	0	0	0	0	0	0
3601462	01S/04W-01E01S	RIVERSIDE, CITY OF	W	POOLE		0	0	0	0	0	0
3601463	01S/04W-02A03S	RIVERSIDE, CITY OF	W	STILES		759	467	530	302	903	592
3601464	01S/04W-02P06S	RIVERSIDE, CITY OF	W	GARNER 1		439	696	338	467	297	447
3601465	01S/04W-02Q03S	RIVERSIDE, CITY OF	W	GARNER 2		774	780	5	110	10	336
3601466	01S/04W-02Q07S	RIVERSIDE, CITY OF	W	GARNER 3	1977	0	0	0	0	0	0
3601467	01S/04W-02Q06S	RIVERSIDE, CITY OF	W	GARNER 4		0	0	0	0	0	0
3601468	01S/04W-02P01S	RIVERSIDE, CITY OF	W	GARNER 5		1,071	2,144	1,943	1,161	1,115	1,487
3601469	01S/04W-22A01S	RIVERSIDE, CITY OF	W	PAINEHOT	1977	0	0	0	0	0	0
3601470	01S/04W-22G15S	RIVERSIDE, CITY OF	W	THORN 2	1974	0	0	0	0	0	0
3601470-	01S/04W-22B07S	RIVERSIDE, CITY OF	W	THORN 12		833	1,098	834	890	749	881
3601471	01S/04W-22G14S	RIVERSIDE, CITY OF	W	THORN 3		0	23	0	0	0	5
3601472	01S/04W-22G11S	RIVERSIDE, CITY OF	W	THORN 4	1977	0	0	0	0	0	0
3601473	01S/04W-22G16S	RIVERSIDE, CITY OF	W	THORN 5		0	0	0	0	0	0
3601474	01S/04W-22G18S	RIVERSIDE, CITY OF	W	THORN 6		0	0	0	0	0	0
3601475	01S/04W-22G17S	RIVERSIDE, CITY OF	W	THORN 7		0	0	0	0	0	0
3601476	01S/04W-22G19S	RIVERSIDE, CITY OF	W	THORN 8		0	10	0	0	0	2
3601477	01S/04W-22B01S	RIVERSIDE, CITY OF	W	THORN 9	1977	0	0	0	0	0	0
3601478	01S/04W-22B03S	RIVERSIDE, CITY OF	W	THORN 10		22	11	9	0	0	8
3601479	01S/04W-22B05S	RIVERSIDE, CITY OF	W	THORN 11		186	161	1	0	13	72
3601489	01S/04W-02L01S	RIVERSIDE, CITY OF	W	SCHEUER		111	137	8	2	1	52
3601511	01S/04W-15M02S	MEEKS & DALEY WATER COMPANY	W	E STREET	1974	0	0	0	0	0	0
3601512	01S/04W-15N05S	MEEKS & DALEY WATER COMPANY	W	51	1967	0	0	0	0	0	0
3601513	01S/04W-16R03S	MEEKS & DALEY WATER COMPANY	W	54	1974	0	0	0	0	0	0

**WESTERN - SAN BERNARDINO WATERMASTER
VERIFIED PRODUCTION DATA
CROSS INDEX BY RECORDATION NUMBER
SAN BERNARDINO BASIN**

RECRDTN NUMBER	STATE WELL NUMBER	OWNER	WELL TYPE	LOCAL DESIGNATION	YEAR CLOSED	-----CALENDAR YEAR EXTRACTIONS-----					
						2001	2002	2003	2004	2005	AVG
3601514	01S/04W-16Q	MEEKS & DALEY WATER COMPANY	D	WARM CRK	1974	0	0	0	0	0	0
3601515	01S/04W-16Q	MEEKS & DALEY WATER COMPANY	D	WORKMAN	1974	0	0	0	0	0	0
3601522	01S/04W-22M07S	RIVERSIDE HIGHLAND WATER CO	W	1	1985	0	0	0	0	0	0
3601523	01S/04W-22L	RIVERSIDE HIGHLAND WATER CO	W	FW #2		76	424	1	1	1	101
3601527	01S/04W-22P	RIVERSIDE HIGHLAND WATER CO	W	FW #8	1962	0	0	0	0	0	0
3601528	01S/04W-22N	RIVERSIDE HIGHLAND WATER CO	W	FW #10	1962	0	0	0	0	0	0
3601529	01S/04W-22P	RIVERSIDE HIGHLAND WATER CO	W	FW #11	1962	0	0	0	0	0	0
3601530	01S/04W-22L08S	RIVERSIDE HIGHLAND WATER CO	W	FW #12	2003	0	0	0	0	0	0
3601533	01S/04W-22L05S	RIVERSIDE HIGHLAND WATER CO	W	FW #18		63	514	1	1	1	116
3601535	01N/04W-31D02S	RIVERSIDE HIGHLAND WATER CO	W	LC #1		3	1	0	0	0	1
3601536	01N/04W-31E02S	RIVERSIDE HIGHLAND WATER CO	W	LC #2	1962	0	0	0	0	0	0
3601537	01S/04W-22N	RIVERSIDE HIGHLAND WATER CO	W	FLOWING	1963	0	0	0	0	0	0
3601737	01S/04W-16J09S	MEEKS & DALEY WATER COMPANY	W	COBURN	2005	65	0	0	0	0	13
3601887	01S/04W-15L03S	MEEKS & DALEY WATER COMPANY	W	STATION 59		259	1,373	1,234	165	19	610
3602169	01S/04W-15M10S	MEEKS & DALEY WATER COMPANY	W	NEW E ST	1991	0	0	0	0	0	0
3602254	01S/04W-22P05S	RIVERSIDE HIGHLAND WATER CO	W	FW 24	1985	0	0	0	0	0	0
3602329	01S/04W-15E	MEEKS & DALEY WATER COMPANY	W	STATION 66	1974	0	0	0	0	0	0
3602331	01S/04W-23G03S	RIVERSIDE, CITY OF-GAGE CANAL	W	66-1		1,698	1,252	1,148	1,249	643	1,198
3602423	01S/04W-13P	RIVERSIDE, CITY OF-GAGE CANAL	W	6		25	34	45	42	33	36
3602484	01S/04W-14N09S	RIVERSIDE, CITY OF	W	RAUB 5		2,632	2,510	2,255	2,209	1,635	2,248
3602771	01S/04W-27A11S	RIVERSIDE, CITY OF	W	HUNT 6		138	290	300	51	0	156
3602772	01S/04W-27A09S	RIVERSIDE, CITY OF	W	HUNT 10		433	349	152	0	280	243
3602773	01S/04W-27A10S	RIVERSIDE, CITY OF	W	HUNT 11		68	318	417	234	217	251
3602778	01S/04W-14N10S	RIVERSIDE, CITY OF	W	RAUB 6		340	981	0	43	248	322
3602840	01N/04W-31F01S	RIVERSIDE HIGHLAND WATER CO	W	LC #8		1	1	0	0	0	0
3602863	01S/04W-22H02S	MEEKS & DALEY WATER COMPANY	W	WARREN #4 LEASE		830	864	1,529	278	280	756
3602864	01S/04W-14N10S	MEEKS & DALEY WATER COMPANY	W	RAUB 6 LEASE		2,516	2,445	2,972	2,327	2,266	2,505
3603214	01S/04W-16R04S	MEEKS & DALEY WATER COMPANY	W	STATION 69		0	0	0	0	0	0
3603215	01S/04W-15M11S	MEEKS & DALEY WATER COMPANY	W	STATION 91		1	1,118	1,078	141	20	472
3603254	01S/04W-02P09S	RIVERSIDE, CITY OF	W	GARNER 6		3,573	4,307	3,467	3,084	2,458	3,378
3603470	01N/04W-31E03S	RIVERSIDE HIGHLAND WATER CO	W	LC #10		2,661	2,398	2,260	1,454	1,692	2,093
3603514	01S/04W-22L17S	RIVERSIDE HIGHLAND WATER CO	W	FLOW #5		121	972	1	1	1	219
3603555	01S/04W-14N10S	RIVERSIDE, CITY OF	W	RAUB 8		2,272	2,884	2,419	2,214	2,015	2,361
3603556	01S/04W-13L08S	RIVERSIDE, CITY OF-GAGE CANAL	W	92-3		3,468	3,274	3,286	2,660	2,633	3,064
3603557	01S/04W-13L07S	RIVERSIDE, CITY OF-GAGE CANAL	W	92-2		3,458	3,058	2,567	2,555	1,788	2,685

**WESTERN - SAN BERNARDINO WATERMASTER
VERIFIED PRODUCTION DATA
CROSS INDEX BY RECORDATION NUMBER
SAN BERNARDINO BASIN**

RECRDTN NUMBER	STATE WELL NUMBER	OWNER	WELL TYPE	LOCAL DESIGNATION	YEAR CLOSED	-----CALENDAR YEAR EXTRACTIONS-----					
						2001	2002	2003	2004	2005	AVG
3603558	01S/04W-13N07S	RIVERSIDE, CITY OF-GAGE CANAL	W	92-1		3,344	1,917	954	1,822	2,507	2,109
3603728	01S/04W-23A06S	RIVERSIDE, CITY OF-GAGE CANAL	W	98-1		4,409	4,364	3,460	3,268	3,017	3,704
3603775	01S/04W-11D06S	RIVERSIDE, CITY OF	W	COOLEY J				1,116	1,825	1,652	919
3604003	01S/04W-11D02S	RIVERSIDE HIGHLAND WATER CO	W	COOLEY H LEASE				1,161	69	414	329
3604004	01S/04W-11D03S	RIVERSIDE HIGHLAND WATER CO	W	COOLEY I LEASE				139	152	0	58
3604005	01S/04W-22H04S	MEEKS & DALEY WATER COMPANY	W	WARREN 1 LEASE				627	871	481	396
3604010	01S/04W-11D06S	RIVERSIDE HIGHLAND WATER CO	W	COOLEY J LEASE					76	26	20
3691241	01S/04W-27A07S	UNIVERSITY OF CALIFORNIA, REGENTS OF	W	HUNT 8	1976	0	0	0	0	0	0
3691242	01S/04W-27A08S	UNIVERSITY OF CALIFORNIA, REGENTS OF	W	HUNT 9	1976	0	0	0	0	0	0
TOTALS FOR 114 WELLS						66,525	76,190	66,371	59,568	54,500	64,631

TABLE NO.1

VERIFIED EXTRACTIONS BY OWNERS (PLAINTIFFS) WHICH HAVE FILINGS
WITH THE STATE WATER RESOURCES CONTROL BOARD FOR
THE SAN BERNARDINO BASIN AREA

WESTERN - SAN BERNARDINO WATERMASTER
TABLE 1
VERIFIED EXTRACTIIONS - FILED
SAN BERNARDINO BASIN

RECRDTN NUMBER	STATE WELL NUMBER	WELL TYPE	LOCAL DESIGNATION	-----BASE YEARS-----						-----CALENDAR YEAR EXTRACTIIONS-----					
				1959	1960	1961	1962	1963	AVG	2001	2002	2003	2004	2005	AVG
MEEKS & DALEY WATER COMPANY															
3602864	01S/04W-14N10S	W	RAUB 6 LEASE						0	2,516	2,445	2,972	2,327	2,266	2,505
3602329	01S/04W-15E	W	STATION 66						0	0	0	0	0	0	0
3601887	01S/04W-15L03S	W	STATION 59	1,276	3,813	4,560	3,350	3,073	3,214	259	1,373	1,234	165	19	610
3601511	01S/04W-15M02S	W	E STREET	1,711	488	672	1,213	1,126	1,042	0	0	0	0	0	0
3602169	01S/04W-15M10S	W	NEW E ST						0	0	0	0	0	0	0
3603215	01S/04W-15M11S	W	STATION 91						0	1	1,118	1,078	141	20	472
3601512	01S/04W-15N05S	W	51	2,157	2,230	2,201	1,788	2,256	2,126	0	0	0	0	0	0
3601737	01S/04W-16J09S	W	COBURN	600	314	447	299	280	388	65	0	0	0	0	13
3601514	01S/04W-16Q	D	WARM CRK	18	2	0	0	0	4	0	0	0	0	0	0
3601515	01S/04W-16Q	D	WORKMAN	2	0	0	0	0	0	0	0	0	0	0	0
3601513	01S/04W-16R03S	W	54	1,518	1,190	1,519	910	1,119	1,251	0	0	0	0	0	0
3603214	01S/04W-16R04S	W	STATION 69						0	0	0	0	0	0	0
3602863	01S/04W-22H02S	W	WARREN #4 LEASE						0	830	864	1,529	278	280	756
3604005	01S/04W-22H04S	W	WARREN 1 LEASE						0			627	871	481	396
TOTALS FOR MEEKS & DALEY WATER COMPANY				7,282	8,037	9,399	7,560	7,854	8,026	3,671	5,800	7,440	3,782	3,066	4,752
RIVERSIDE HIGHLAND WATER CO															
3601535	01N/04W-31D02S	W	LC #1	1,397	1,226	1,358	1,141	852	1,195	3	1	0	0	0	1
3601536	01N/04W-31E02S	W	LC #2	0	0	0	0	0	0	0	0	0	0	0	0
3603470	01N/04W-31E03S	W	LC #10						0	2,661	2,398	2,260	1,454	1,692	2,093
3602840	01N/04W-31F01S	W	LC #8						0	1	1	0	0	0	0
3604003	01S/04W-11D02S	W	COOLEY H LEASE						0			1,161	69	414	329
3604004	01S/04W-11D03S	W	COOLEY I LEASE						0			139	152	0	58
3604010	01S/04W-11D06S	W	COOLEY J LEASE						0				76	26	20
3601523	01S/04W-22L	W	FW #2	802	576	995	796	634	761	76	424	1	1	1	101
3601533	01S/04W-22L05S	W	FW #18	1,551	1,482	1,749	1,125	1,062	1,394	63	514	1	1	1	116
3601530	01S/04W-22L08S	W	FW #12	255	200	546	346	379	345	0	0	0	0	0	0
3603514	01S/04W-22L17S	W	FLOW #5						0	121	972	1	1	1	219
3601522	01S/04W-22M07S	W	1	740	757	887	739	399	704	0	0	0	0	0	0
3601528	01S/04W-22N	W	FW #10	0	0	0	0	0	0	0	0	0	0	0	0
3601537	01S/04W-22N	W	FLOWING	0	0	0	0	0	0	0	0	0	0	0	0
3601527	01S/04W-22P	W	FW #8	0	0	0	0	0	0	0	0	0	0	0	0
3601529	01S/04W-22P	W	FW #11	0	0	0	0	0	0	0	0	0	0	0	0
3602254	01S/04W-22P05S	W	FW 24						0	0	0	0	0	0	0

WESTERN - SAN BERNARDINO WATERMASTER

TABLE 1

VERIFIED EXTRACTIONS - FILED
SAN BERNARDINO BASIN

RECRDTN NUMBER	STATE WELL NUMBER	WELL TYPE	LOCAL DESIGNATION	-----BASE YEARS-----						-----CALENDAR YEAR EXTRACTIONS-----					
				1959	1960	1961	1962	1963	AVG	2001	2002	2003	2004	2005	AVG
TOTALS FOR RIVERSIDE HIGHLAND WATER CO				4,745	4,241	5,535	4,147	3,326	4,399	2,925	4,310	3,563	1,754	2,135	2,937
RIVERSIDE, CITY OF															
3601459	01S/04W-01B	W	MCCRARY 3	0	0	0	0	0	0	0	0	0	0	0	0
3601460	01S/04W-01B	W	MCCRARY 4	0	0	0	0	0	0	0	0	0	0	0	0
3601461	01S/04W-01B	W	MCCRARY 5	0	0	0	0	0	0	0	0	0	0	0	0
3601458	01S/04W-01B02S	W	MCCRARY 2	0	0	0	0	0	0	0	0	0	0	0	0
3601457	01S/04W-01B03S	W	MCCRARY 1	0	0	0	0	0	0	0	0	0	0	0	0
3601462	01S/04W-01E01S	W	POOLE	887	1,043	1,428	1,088	1,004	1,090	0	0	0	0	0	0
3601463	01S/04W-02A03S	W	STILES	1,808	1,070	1,686	1,354	1,220	1,428	759	467	530	302	903	592
3601489	01S/04W-02L01S	W	SCHEUER	0	410	830	758	789	557	111	137	8	2	1	52
3601226	01S/04W-02L02S	W	COOLEY F	0	0	0	0	0	0	0	0	0	0	0	0
3601227	01S/04W-02N02S	W	COOLEY G	0	0	0	0	0	0	0	0	0	0	0	0
3601468	01S/04W-02P01S	W	GARNER 5	1,822	1,853	1,523	978	912	1,418	1,071	2,144	1,943	1,161	1,115	1,487
3601225	01S/04W-02P02S	W	COOLEY D	0	0	0	0	0	0	0	0	0	0	0	0
3601224	01S/04W-02P03S	W	COOLEY C	0	0	0	0	0	0	0	0	0	0	0	0
3601220	01S/04W-02P04S	W	COOLEY E	0	0	0	0	0	0	0	0	0	0	0	0
3601464	01S/04W-02P06S	W	GARNER 1	613	1,379	1,190	988	989	1,032	439	696	338	467	297	447
3603254	01S/04W-02P09S	W	GARNER 6						0	3,573	4,307	3,467	3,084	2,458	3,378
3601465	01S/04W-02Q03S	W	GARNER 2	512	527	884	811	546	656	774	780	5	110	10	336
3601467	01S/04W-02Q06S	W	GARNER 4	373	595	967	957	986	776	0	0	0	0	0	0
3601466	01S/04W-02Q07S	W	GARNER 3	0	0	0	0	0	0	0	0	0	0	0	0
3302794	01S/04W-02Q11S	W	GARNER 7						0	3,163	3,656	3,202	3,021	3,317	3,272
3601432	01S/04W-11D01S	W	COOLEY B	0	0	0	0	0	0	0	0	0	0	0	0
3601228	01S/04W-11D02S	W	COOLEY H	957	572	224	793	1,110	731	1,040	1,170	0	724	524	692
3601229	01S/04W-11D03S	W	COOLEY I	3,062	1,465	1,770	2,307	2,669	2,255	2,052	2,825	2,210	1,692	1,223	2,000
3601232	01S/04W-11D04S	W	COOLEY A	0	0	0	0	0	0	0	0	0	0	0	0
3603775	01S/04W-11D06S	W	COOLEY J						0			1,116	1,825	1,652	919
3602484	01S/04W-14N09S	W	RAUB 5						0	2,632	2,510	2,255	2,209	1,635	2,248
3602778	01S/04W-14N10S	W	RAUB 6						0	340	981	0	43	248	322
3603555	01S/04W-14N10S	W	RAUB 8						0	2,272	2,884	2,419	2,214	2,015	2,361
3601218	01S/04W-14P02S	W	RAUB 1	0	0	0	0	0	0	0	0	0	0	0	0
3601239	01S/04W-14P06S	W	RAUB 3	390	444	356	524	318	406	301	361	248	107	0	203
3601469	01S/04W-22A01S	W	PAINEHOT	0	0	0	0	0	0	0	0	0	0	0	0
3601477	01S/04W-22B01S	W	THORN 9	543	332	392	398	298	393	0	0	0	0	0	0

WESTERN - SAN BERNARDINO WATERMASTER

TABLE 1
VERIFIED EXTRACTIIONS - FILED
SAN BERNARDINO BASIN

RECRDTN NUMBER	STATE WELL NUMBER	WELL TYPE	LOCAL DESIGNATION	-----BASE YEARS-----						-----CALENDAR YEAR EXTRACTIIONS-----					
				1959	1960	1961	1962	1963	AVG	2001	2002	2003	2004	2005	AVG
3601237	01S/04W-22B02S	W	BYRNE 1	440	551	330	371	309	400	0	0	0	0	0	0
3601478	01S/04W-22B03S	W	THORN 10	597	367	412	392	322	418	22	11	9	0	0	8
3601479	01S/04W-22B05S	W	THORN 11	487	317	334	355	259	350	186	161	1	0	13	72
3601470-	01S/04W-22B07S	W	THORN 12		476	1,345	1,244	1,471	907	833	1,098	834	890	749	881
3601472	01S/04W-22G11S	W	THORN 4	198	98	48	60	0	81	0	0	0	0	0	0
3601471	01S/04W-22G14S	W	THORN 3	1,264	980	1,225	820	545	967	0	23	0	0	0	5
3601470	01S/04W-22G15S	W	THORN 2	0	0	0	0	0	0	0	0	0	0	0	0
3601473	01S/04W-22G16S	W	THORN 5	691	584	343	443	364	485	0	0	0	0	0	0
3601475	01S/04W-22G17S	W	THORN 7	509	422	316	377	323	389	0	0	0	0	0	0
3601474	01S/04W-22G18S	W	THORN 6	552	392	326	289	348	381	0	0	0	0	0	0
3601476	01S/04W-22G19S	W	THORN 8	443	277	236	481	270	341	0	10	0	0	0	2
3601231	01S/04W-22H01S	W	WARREN 2	709	869	844	568	550	708	0	0	0	0	0	0
3601243	01S/04W-22H02S	W	WARREN 4	3,222	2,840	2,834	2,839	2,444	2,836	210	759	0	1,033	678	536
3601230	01S/04W-22H03S	W	WARREN 3	346	408	368	323	177	324	0	0	0	0	0	0
3601240	01S/04W-22H04S	W	WARREN 1	2,445	2,170	1,894	1,440	1,651	1,920	1,111	1,243	1,026	585	835	960
3601219	01S/04W-23C02S	W	RAUB 2	537	484	637	712	682	610	156	135	124	77	181	135
3601238	01S/04W-23C03S	W	RAUB 4	826	557	815	857	591	729	1,356	1,287	1,550	694	969	1,171
3601241	01S/04W-27A07S	W	HUNT 8	0	0	0	0	0	0	0	0	0	0	0	0
3601242	01S/04W-27A08S	W	HUNT 9	0	0	0	0	0	0	0	0	0	0	0	0
3602772	01S/04W-27A09S	W	HUNT 10	1,202	1,086	961	1,294	891	1,087	433	349	152	0	280	243
3602773	01S/04W-27A10S	W	HUNT 11	472	217	54	354	200	259	68	318	417	234	217	251
3602771	01S/04W-27A11S	W	HUNT 6	70	234	105	212	136	151	138	290	300	51	0	156
3601233	01S/04W-27A13S	W	STEWRT 21	0	0	0	0	0	0	0	0	0	0	0	0
3601234	01S/04W-27A19S	W	STEWRT 19	0	0	0	0	0	0	0	0	0	0	0	0
3601431	01S/04W-27H01S	W	STEWART 20	6	5	5	4	5	5	2	2	0	0	0	1
TOTALS FOR RIVERSIDE, CITY OF				25,983	23,024	24,682	24,391	22,379	24,092	23,042	28,604	22,154	20,525	19,320	22,729
RIVERSIDE, CITY OF-GAGE CANAL															
3600794	01S/04W-13F02S	W	31-1	3,219	2,141	2,353	2,057	1,372	2,228	1,443	2,026	1,913	1,285	131	1,360
3600795	01S/04W-13G02S	W	46-1	3,640	2,828	2,909	2,820	2,765	2,992	2,096	3,411	2,711	2,773	2,924	2,783
3600797	01S/04W-13G03S	W	56-1	3,379	3,148	3,243	3,434	3,299	3,301	1,485	2,131	1,855	1,287	1,019	1,555
3600784	01S/04W-13L01S	W	6	10	44	68	36	12	34	0	0	0	0	0	0
3600786	01S/04W-13L02S	W	GAGE 21	0	0	0	0	0	0	0	0	0	0	0	0
3603557	01S/04W-13L07S	W	92-2						0	3,458	3,058	2,567	2,555	1,788	2,685
3603556	01S/04W-13L08S	W	92-3						0	3,468	3,274	3,286	2,660	2,633	3,064

WESTERN - SAN BERNARDINO WATERMASTER

TABLE 1

VERIFIED EXTRACTIONS - FILED
SAN BERNARDINO BASIN

RECRDTN NUMBER	STATE WELL NUMBER	WELL TYPE	LOCAL DESIGNATION	-----BASE YEARS-----						-----CALENDAR YEAR EXTRACTIONS-----					
				1959	1960	1961	1962	1963	AVG	2001	2002	2003	2004	2005	AVG
3600793	01S/04W-13M02S	W	30-1	1,582	1,768	1,495	2,145	1,719	1,742	843	1,152	916	650	366	785
3600791	01S/04W-13N01S	W	29-2	3,633	3,693	4,680	3,387	3,475	3,774	2,281	1,354	1,876	2,880	2,423	2,163
3600792	01S/04W-13N02S	W	29-3	3,537	4,709	5,071	4,094	3,750	4,232	1,780	2,609	3,894	3,941	2,478	2,940
3603558	01S/04W-13N07S	W	92-1						0	3,344	1,917	954	1,822	2,507	2,109
3602423	01S/04W-13P	W	6						0	25	34	45	42	33	36
3600785	01S/04W-14R	W	17	0	0	0	0	0	0	0	0	0	0	0	0
3600787	01S/04W-23A02S	W	26-1	2,950	2,805	2,762	2,535	2,773	2,765	2,506	3,001	2,530	3,507	2,720	2,853
3600796	01S/04W-23A05S	W	51-1	1,314	1,183	946	642	736	964	1,686	940	1,018	236	1,510	1,078
3603728	01S/04W-23A06S	W	98-1						0	4,409	4,364	3,460	3,268	3,017	3,704
3600798	01S/04W-23G01S	W	COWLANE	0	0	0	0	0	0	0	0	0	0	0	0
3602331	01S/04W-23G03S	W	66-1						0	1,698	1,252	1,148	1,249	643	1,198
3600788	01S/04W-23H01S	W	27-1	2,840	1,566	2,163	2,207	2,465	2,248	2,310	2,352	1,611	2,388	2,261	2,184
3600789	01S/04W-23K01S	W	27-2	3,466	2,409	2,076	2,928	2,239	2,624	1,339	2,034	1,580	1,636	1,634	1,645
3600790	01S/04W-23K02S	W	29-1	2,235	2,725	2,904	2,155	2,394	2,483	2,099	1,949	1,314	710	1,643	1,543
TOTALS FOR RIVERSIDE, CITY OF-GAGE CANAL				31,805	29,019	30,670	28,440	26,999	29,387	36,270	36,858	32,678	32,889	29,730	33,685
UNIVERSITY OF CALIFORNIA, REGENTS OF															
3691241	01S/04W-27A07S	W	HUNT 8	0	0	0	0	0	0	0	0	0	0	0	0
3691242	01S/04W-27A08S	W	HUNT 9	0	0	0	0	0	0	0	0	0	0	0	0
3601244	01S/04W-27A09S	W	HUNT 10	385	386	564	392	309	407	284	365	493	399	22	313
3601245	01S/04W-27A10S	W	HUNT 11	151	77	32	107	69	87	219	188	0	11	0	84
3601222	01S/04W-27A11S	W	HUNT 6	22	83	62	65	47	56	114	65	43	208	227	131
TOTALS FOR UNIVERSITY OF CALIFORNIA, REGENTS OF				558	546	658	564	425	550	617	618	536	618	249	528
TOTALS FOR 114 WELLS				70,373	64,867	70,944	65,102	60,983	66,454	66,525	76,190	66,371	59,568	54,500	64,631

TABLE NO. 2

SUMMARY OF VERIFIED EXTRACTIONS (PLAINTIFFS)
(FILED AND NON-FILED) FOR
THE SAN BERNARDINO BASIN AREA

WESTERN - SAN BERNARDINO WATERMASTER
TABLE 2
VERIFIED EXTRACTION, SUMMARY - FILED AND NON-FILED
SAN BERNARDINO BASIN

	-----BASE YEARS-----						-----CALENDAR YEAR EXTRACTIONS-----					
	1959	1960	1961	1962	1963	AVG	2001	2002	2003	2004	2005	AVG
MEEKS & DALEY WATER COMPANY	7,282	8,037	9,399	7,560	7,854	8,026	3,671	5,800	7,440	3,782	3,066	4,752
RIVERSIDE HIGHLAND WATER CO	4,745	4,241	5,535	4,147	3,326	4,399	2,925	4,310	3,563	1,754	2,135	2,937
RIVERSIDE, CITY OF	25,983	23,024	24,682	24,391	22,379	24,092	23,042	28,604	22,154	20,525	19,320	22,729
RIVERSIDE, CITY OF-GAGE CANAL	31,805	29,019	30,670	28,440	26,999	29,387	36,270	36,858	32,678	32,889	29,730	33,685
UNIVERSITY OF CALIFORNIA, REGENTS OF	558	546	658	564	425	550	617	618	536	618	249	528
TOTALS FOR ALL WELLS	70,373	64,867	70,944	65,102	60,983	66,454	66,525	76,190	66,371	59,568	54,500	64,631

TABLE NO. 3
EXTRACTIONS BY PLAINTIFFS FROM THE
SAN BERNARDINO BASIN AREA FOR AVERAGE OF
FIVE-YEAR PERIOD ENDING WITH 1963
AND CALENDAR YEARS 1976 THROUGH CURRENT YEAR
CLASSIFIED ACCORDING TO SERVICE AREA

TABLE NO. 3

**EXTRACTIONS BY PLAINTIFF
FROM THE SAN BERNARDINO BASIN AREA
FOR AVERAGE OF THE FIVE-YEAR PERIOD ENDING WITH 1963
AND CALENDAR YEARS 1976 THROUGH THE CURRENT YEAR**

Sheet 1 of 7

Five Year Average

**CLASSIFIED ACCORDING TO SERVICE AREA
(Quantities in Acre Feet)**

EXTRACTIONS FROM SAN BERNARDINO BASIN AREA FOR USE WITHIN AND EXPORT THEREFROM

PLAINTIFFS	1959				1960				1961				1962				1963							
	Total Extract	Del. S.B. Basin	Del. Colton & Riv N	Del. Outside SBVMWD	Total Extract	Del. S.B. Basin	Del. Colton & Riv N	Del. Outside SBVMWD	Total Extract	Del. S.B. Basin	Del. Colton & Riv N	Del. Outside SBVMWD	Total Extract	Del. S.B. Basin	Del. Colton & Riv N	Del. Outside SBVMWD	Total Extract	Del. S.B. Basin	Del. Colton & Riv N	Del. Outside SBVMWD				
CITY OF RIVERSIDE City & Riverside Wtr Co.	25,983	2,369	382	23,232	23,024	2,006	356	20,662	24,682	0	338	24,344	24,391	0	345	24,046	22,379	0	435	21,944	24,092	875	371	22,846
CITY OF RIVERSIDE Gage Canal Co.	31,805	501	1,001	30,303	29,019	539	892	27,588	30,670	461	1,010	29,199	28,440	751	783	26,906	26,999	683	758	25,558	29,387	587	889	27,911
SUB TOTAL - C of R	57,788	2,870	1,383	53,535	52,043	2,545	1,248	48,250	55,352	461	1,348	53,543	52,831	751	1,128	50,952	49,378	683	1,193	47,502	53,478	1,462	1,260	50,756
RIVERSIDE HIGHLAND WATER CO	4,745	0	2,561	2,184	4,241	0	2,352	1,889	5,535	0	3,026	2,509	4,147	0	2,569	1,578	3,326	0	2,037	1,289	4,399	0	2,509	1,890
MEEKS & DALEY WATER CO. AGUA MANSA WATER CO.	7,282	0	295	6,987	8,037	0	312	7,725	9,399	0	363	9,036	7,560	0	363	7,197	7,854	0	297	7,557	8,026	0	326	7,700
UNIVERSITY OF CALIFORNIA	558	0	0	558	546	0	0	546	658	0	0	658	564	0	0	564	425	0	0	425	550	0	0	550
TOTALS	70,373	2,870	4,239	63,264	64,867	2,545	3,912	58,410	70,944	461	4,737	65,746	65,102	751	4,060	60,291	60,983	683	3,527	56,773	66,454	1,333	4,095	60,897

Total Extract -- TOTAL EXTRACTIONS.
Del S.B. Basin -- DELIVERIES IN SAN BERNARDINO BASIN AREA.
Del. Colton & Riv. N. -- DELIVERIES IN COLTON & RIVERSIDE BASIN IN SAN BERNARDINO COUNTY.
Del. Outside SBVMWD -- DELIVERIES OUTSIDE SAN BERNARDINO VALLEY MUNICIPAL WATER DISTRICT.

See Report of the Watermaster, Volume 5, Distribution of Extractions, Chapter I, Table No. 36-A.

TABLE NO. 3

EXTRACTIONS BY PLAINTIFF
FROM THE SAN BERNARDINO BASIN AREA
FOR AVERAGE OF THE FIVE-YEAR PERIOD ENDING WITH 1963
AND CALENDAR YEARS 1976 THROUGH THE CURRENT YEAR

Sheet 2 of 7

CLASSIFIED ACCORDING TO SERVICE AREA
 (Quantities in Acre Feet)

EXTRACTIONS FROM SAN BERNARDINO BASIN AREA FOR USE WITHIN AND EXPORT THEREFROM

PLAINTIFFS	1 9 7 6				1 9 7 7				1 9 7 8				1 9 7 9				1 9 8 0			
	Total Extract	Del. S.B. Basin & Riv N	Del. Colton & Riv N	Del. Outside SBVMWD	Total Extract	Del. S.B. Basin & Riv N	Del. Colton & Riv N	Del. Outside SBVMWD	Total Extract	Del. S.B. Basin & Riv N	Del. Colton & Riv N	Del. Outside SBVMWD	Total Extract	Del. S.B. Basin & Riv N	Del. Colton & Riv N	Del. Outside SBVMWD	Total Extract	Del. S.B. Basin & Riv N	Del. Colton & Riv N	Del. Outside SBVMWD
CITY OF RIVERSIDE City & Riverside Wtr Co.	22,085	0	0	22,085	18,900	0	0	18,900	19,055	0	0	19,055	21,561	0	0	21,561	18,875	0	0	18,875
CITY OF RIVERSIDE Gage Canal Co.	29,289	0	523	28,766	32,099	0	346	31,753	26,329	646	301	25,382	30,816	0	415	30,401	31,881	383	0	31,498
SUB TOTAL - C of R	51,374	0	523	50,851	50,999	0	346	50,653	45,384	646	301	44,437	52,377	0	415	51,962	50,756	383	0	50,373
RIVERSIDE HIGHLAND WATER CO	4,519	0	2,050	2,469	3,583	0	1,820	1,763	1,350	0	1,051	299	3,369	0	1,781	1,588	3,677	0	2,060	1,617
MEEKS & DALEY WATER CO AGUA MANSÁ WATER CO.	5,393	0	182	5,211	4,220	0	146	4,074	2,254	0	161	2,093	3,930	0	270	3,660	2,333	0	323	2,010
UNIVERSITY OF CALIFORNIA	245	0	0	245	87	0	0	87	183	0	0	183	83	0	0	83	7	0	0	7
TOTALS	61,531	0	2,755	58,776	58,889	0	2,312	56,577	49,171	646	1,513	47,012	59,759	0	2,466	57,293	56,773	383	2,383	54,007

Total Extract -- TOTAL EXTRACTIONS.
 Del S.B. Basin -- DELIVERIES IN SAN BERNARDINO BASIN AREA.
 Del. Colton & Riv. N. -- DELIVERIES IN COLTON & RIVERSIDE BASIN IN SAN BERNARDINO COUNTY.
 Del. Outside SBVMWD -- DELIVERIES OUTSIDE SAN BERNARDINO VALLEY MUNICIPAL WATER DISTRICT.

See Report of the Watermaster, Volume 5, Distribution of Extractions, Chapter I, Table No. 36-A.

TABLE NO. 3

EXTRACTIONS BY PLAINTIFF
FROM THE SAN BERNARDINO BASIN AREA
FOR AVERAGE OF THE FIVE-YEAR PERIOD ENDING WITH 1963
AND CALENDAR YEARS 1976 THROUGH THE CURRENT YEAR

Sheet 3 of 7

CLASSIFIED ACCORDING TO SERVICE AREA
 (Quantities in Acre Feet)

EXTRACTIONS FROM SAN BERNARDINO BASIN AREA FOR USE WITHIN AND EXPORT THEREFROM

PLAINTIFFS	1 9 8 1				1 9 8 2				1 9 8 3				1 9 8 4				1 9 8 5				
	Total	Del.	Del.	Del.	Total	Del.	Del.	Del.	Total	Del.	Del.	Del.	Total	Del.	Del.	Del.	Total	Del.	Del.	Del.	
	Extract	S.B.	Colton	Outside	Extract	S.B.	Colton	Outside	Extract	S.B.	Colton	Outside	Extract	S.B.	Colton	Outside	Extract	S.B.	Colton	Outside	
	Basin	& Riv N	SBVMWD	Basin	& Riv N	SBVMWD	Basin	& Riv N	SBVMWD	Basin	& Riv N	SBVMWD	Basin	& Riv N	SBVMWD	Basin	& Riv N	SBVMWD	Basin	& Riv N	SBVMWD
CITY OF RIVERSIDE City & Riverside Wtr Co.	20,363	0	0	20,363	19,522	146	0	19,376	25,681	144	0	25,537	25,031	0	0	25,031	31,817	0	0	31,817	
CITY OF RIVERSIDE Gage Canal Co.	31,794	724	0	31,070	30,077	16	0	30,061	20,383	191	0	20,192	33,875	32	0	33,843	31,256	59	0	31,197	
SUB TOTAL - C of R	52,157	724	0	51,433	49,599	162	0	49,437	46,064	335	0	45,729	58,906	32	0	58,874	63,073	59	0	63,014	
RIVERSIDE HIGHLAND WATER CO	3,604	0	2,151	1,453	2,795	0	1,775	1,020	3,161	0	2,318	843	4,759	0	2,671	2,088	3,312	0	1,978	1,334	
MEEKS & DALEY WATER CO. AGUA MANSA WATER CO.	3,092	0	358	2,734	3,716	0	169	3,547	2,651	0	245	2,406	5,165	0	233	4,932	5,385	0	210	5,175	
UNIVERSITY OF CALIFORNIA	143	0	0	143	48	0	0	48	0	0	0	0	0	0	0	0	0	0	0	0	
TOTALS	58,996	724	2,509	55,763	56,158	162	1,944	54,052	51,876	335	2,563	48,978	68,830	32	2,904	65,894	71,770	59	2,188	69,523	

Total Extract -- TOTAL EXTRACTIONS.
 Del S.B. Basin -- DELIVERIES IN SAN BERNARDINO BASIN AREA.
 Del. Colton & Riv. N. -- DELIVERIES IN COLTON & RIVERSIDE BASIN IN SAN BERNARDINO COUNTY.
 Del. Outside SBVMWD -- DELIVERIES OUTSIDE SAN BERNARDINO VALLEY MUNICIPAL WATER DISTRICT.

See Report of the Watermaster, Volume 5, Distribution of Extractions, Chapter I, Table No. 36-A.

TABLE NO. 3

EXTRACTIONS BY PLAINTIFF
FROM THE SAN BERNARDINO BASIN AREA
FOR AVERAGE OF THE FIVE-YEAR PERIOD ENDING WITH 1963
AND CALENDAR YEARS 1976 THROUGH THE CURRENT YEAR

Sheet 4 of 7

CLASSIFIED ACCORDING TO SERVICE AREA
 (Quantities in Acre Feet)

EXTRACTIONS FROM SAN BERNARDINO BASIN AREA FOR USE WITHIN AND EXPORT THEREFROM

PLAINTIFFS	1986				1987				1988				1989				1990			
	Total Extract	Del. S.B. Basin & Riv N	Del. Colton & Riv N	Del. Outside SBVMWD	Total Extract	Del. S.B. Basin & Riv N	Del. Colton & Riv N	Del. Outside SBVMWD	Total Extract	Del. S.B. Basin & Riv N	Del. Colton & Riv N	Del. Outside SBVMWD	Total Extract	Del. S.B. Basin & Riv N	Del. Colton & Riv N	Del. Outside SBVMWD	Total Extract	Del. S.B. Basin & Riv N	Del. Colton & Riv N	Del. Outside SBVMWD
CITY OF RIVERSIDE City & Riverside Wtr Co.	25,996	292	0	25,704	25,528	319	0	25,209	26,490	815	0	25,675	21,129	28	0	21,101	20,942	19	0	20,923
CITY OF RIVERSIDE Gage Canal Co.	33,983	145	0	33,838	32,313	15	0	32,298	38,022	0	0	38,022	29,655	0	0	29,655	26,695	0	0	26,695
SUB TOTAL - C of R	59,979	437	0	59,542	57,841	334	0	57,507	64,512	815	0	63,697	50,784	28	0	50,756	47,637	19	0	47,618
RIVERSIDE HIGHLAND WATER CO	4,744	0	2,130	2,614	3,919	0	2,229	1,690	4,775	0	2,229	2,546	4,681	0	1,968	2,713	4,092	0	2,313	1,779
MEEKS & DALEY WATER CO AGUA MANSA WATER CO.	5,570	0	234	5,336	4,914	0	193	4,721	4,966	0	233	4,733	5,392	0	240	5,152	3,851	0	83	3,768
UNIVERSITY OF CALIFORNIA	48	0	0	48	195	0	0	195	179	0	0	179	62	0	0	62	95	0	0	95
TOTALS	70,341	437	2,364	67,540	66,869	334	2,422	64,113	74,432	815	2,462	71,155	60,919	28	2,208	58,683	55,675	19	2,396	53,260

Total Extract -- TOTAL EXTRACTIONS.

Del S.B. Basin -- DELIVERIES IN SAN BERNARDINO BASIN AREA.

Del. Colton & Riv. N. -- DELIVERIES IN COLTON & RIVERSIDE BASIN IN SAN BERNARDINO COUNTY.

Del. Outside SBVMWD -- DELIVERIES OUTSIDE SAN BERNARDINO VALLEY MUNICIPAL WATER DISTRICT.

See Report of the Watermaster, Volume 5, Distribution of Extractions, Chapter I, Table No. 36-A.

TABLE NO. 3

EXTRACTIONS BY PLAINTIFF
 FROM THE SAN BERNARDINO BASIN AREA
 FOR AVERAGE OF THE FIVE-YEAR PERIOD ENDING WITH 1963
 AND CALENDAR YEARS 1976 THROUGH THE CURRENT YEAR

CLASSIFIED ACCORDING TO SERVICE AREA
 (Quantities in Acre Feet)

EXTRACTIONS FROM SAN BERNARDINO BASIN AREA FOR USE WITHIN AND EXPORT THEREFROM

PLAINTIFFS	1991				1992				1993				1994				1995			
	Total Extract	Del. S.B. Basin & Riv N	Del. Colton & Riv N	Del. Outside SBVMWD	Total Extract	Del. S.B. Basin & Riv N	Del. Colton & Riv N	Del. Outside SBVMWD	Total Extract	Del. S.B. Basin & Riv N	Del. Colton & Riv N	Del. Outside SBVMWD	Total Extract	Del. S.B. Basin & Riv N	Del. Colton & Riv N	Del. Outside SBVMWD	Total Extract	Del. S.B. Basin & Riv N	Del. Colton & Riv N	Del. Outside SBVMWD
CITY OF RIVERSIDE City & Riverside Wtr Co.	26,133	155	0	25,978	24,783	203	0	24,580	25,675	-108	0	25,783	25,724	7	0	25,717	23,316	1	0	23,315
CITY OF RIVERSIDE Gage Canal Co.	26,776	0	0	26,776	25,456	0	0	25,456	26,439	0	0	26,439	34,723	39	0	34,684	32,076	98	0	31,978
SUB TOTAL - C of R	52,909	155	0	52,754	50,239	203	0	50,036	52,114	-108	0	52,222	60,447	46	0	60,401	55,392	99	0	55,293
RIVERSIDE HIGHLAND WATER CO	3,021	0	1,669	1,352	4,052	0	2,275	1,777	3,241	0	1,777	1,464	4,324	0	2,201	2,123	3,955	0	2,146	1,809
MEEKS & DALEY WATER CO AGUA MANSA WATER CO.	4,426	0	190	4,236	4,100	0	118	3,982	5,013	0	276	4,737	4,525	0	227	4,298	3,560	0	145	3,415
UNIVERSITY OF CALIFORNIA	23	0	0	23	32	0	0	32	0	0	0	0	0	0	0	0	0	0	0	0
TOTALS	60,379	155	1,859	58,365	58,423	203	2,393	55,827	60,368	-108	2,053	58,423	69,296	46	2,428	66,822	62,907	99	2,291	60,517

Total Extract -- TOTAL EXTRACTIONS.
 Del S.B. Basin -- DELIVERIES IN SAN BERNARDINO BASIN AREA.
 Del. Colton & Riv. N. -- DELIVERIES IN COLTON & RIVERSIDE BASIN IN SAN BERNARDINO COUNTY.
 Del. Outside SBVMWD -- DELIVERIES OUTSIDE SAN BERNARDINO VALLEY MUNICIPAL WATER DISTRICT.

See Report of the Watermaster, Volume 5, Distribution of Extractions, Chapter I, Table No. 36-A.

TABLE NO. 3

EXTRACTIONS BY PLAINTIFF
FROM THE SAN BERNARDINO BASIN AREA
FOR AVERAGE OF THE FIVE-YEAR PERIOD ENDING WITH 1963
AND CALENDAR YEARS 1976 THROUGH THE CURRENT YEAR

Sheet 6 of 7

CLASSIFIED ACCORDING TO SERVICE AREA
 (Quantities in Acre Feet)

EXTRACTIONS FROM SAN BERNARDINO BASIN AREA FOR USE WITHIN AND EXPORT THEREFROM

PLAINTIFFS	1996				1997				1998				1999				2000				
	Total	Del.	Del.	Del.	Total	Del.	Del.	Del.	Total	Del.	Del.	Del.	Total	Del.	Del.	Del.	Total	Del.	Del.	Del.	
	Extract	S.B.	Colton	Outside	Extract	S.B.	Colton	Outside	Extract	S.B.	Colton	Outside	Extract	S.B.	Colton	Outside	Extract	S.B.	Colton	Outside	
	Basin	& Riv N	SBVMWD	Basin	& Riv N	SBVMWD	Basin	& Riv N	SBVMWD	Basin	& Riv N	SBVMWD	Basin	& Riv N	SBVMWD	Basin	& Riv N	SBVMWD	Basin	& Riv N	SBVMWD
CITY OF RIVERSIDE City & Riverside Wtr Co.	29,351	268	0	29,083	27,621	486	0	27,135	24,210	0	0	24,210	25,435	0	0	25,435	28,257	0	0	28,257	
CITY OF RIVERSIDE Gage Canal Co.	34,031	10	0	34,021	32,317	8	0	32,309	30,207	0	0	30,207	35,707	181	0	35,526	35,215	117	0	35,098	
SUB TOTAL - C of R	63,382	278	0	63,104	59,938	494	0	59,444	54,417	0	0	54,417	61,142	181	0	60,961	63,472	117	0	63,355	
RIVERSIDE HIGHLAND WATER CO	5,051	0	2,756	2,295	4,939	0	2,656	2,283	3,250	0	1,961	1,289	2,931	0	2,082	849	2,856	0	2,811	45	
MEEKS & DALEY WATER CO. AGUA MANSA WATER CO.	3,912	0	249	3,663	4,165	0	195	3,970	3,828	0	237	3,591	6,289	0	267	6,022	3,832	0	414	3,418	
UNIVERSITY OF CALIFORNIA	445	0	0	445	505	0	0	505	590	0	0	590	586	0	0	586	624	0	0	624	
TOTALS	72,790	278	3,005	69,507	69,547	494	2,852	66,201	62,085		2,197	59,888	70,948	181	2,349	68,418	70,784	117	3,225	67,442	

Total Extract -- TOTAL EXTRACTIONS.
 Del S.B. Basin -- DELIVERIES IN SAN BERNARDINO BASIN AREA.
 Del. Colton & Riv. N. -- DELIVERIES IN COLTON & RIVERSIDE BASIN IN SAN BERNARDINO COUNTY.
 Del. Outside SBVMWD -- DELIVERIES OUTSIDE SAN BERNARDINO VALLEY MUNICIPAL WATER DISTRICT.

See Report of the Watermaster, Volume 5, Distribution of Extractions, Chapter I, Table No. 36-A.

TABLE NO. 3

EXTRACTIONS BY PLAINTIFF
FROM THE SAN BERNARDINO BASIN AREA
FOR AVERAGE OF THE FIVE-YEAR PERIOD ENDING WITH 1963
AND CALENDAR YEARS 1976 THROUGH THE CURRENT YEAR

Sheet 7 of 7

CLASSIFIED ACCORDING TO SERVICE AREA
(Quantities in Acre Feet)

EXTRACTIONS FROM SAN BERNARDINO BASIN AREA FOR USE WITHIN AND EXPORT THEREFROM

PLAINTIFFS	2001				2002				2003				2004				2005			
	Total Extract	Del. S.B. Basin	Del. Colton & Riv N	Del. Outside SBVMWD	Total Extract	Del. S.B. Basin	Del. Colton & Riv N	Del. Outside SBVMWD	Total Extract	Del. S.B. Basin	Del. Colton & Riv N	Del. Outside SBVMWD	Total Extract	Del. S.B. Basin	Del. Colton & Riv N	Del. Outside SBVMWD	Total Extract	Del. S.B. Basin	Del. Colton & Riv N	Del. Outside SBVMWD
CITY OF RIVERSIDE City & Riverside Wtr Co.	23,042	208	0	22,834	28,604	172	0	28,432	22,154	10	0	22,144	20,525	0	0	20,525	19,320	13	0	19,307
CITY OF RIVERSIDE Gage Canal Co.	36,270	21	0	36,249	36,858	0	0	36,858	32,678	0	0	32,678	32,889	0	0	32,889	29,730	0	0	29,730
SUB TOTAL - C of R	59,312	229	0	59,083	65,462	172	0	65,290	54,832	10	0	54,822	53,414	0	0	53,414	49,050	13	0	49,037
RIVERSIDE HIGHLAND WATER CO	2,665	0	2,543	122	2,400	0	2,272	128	3,560	0	2,036	1,524	1,454	0	1,301	153	1,695	0	1,508	187
MEEKS & DALEY WATER CO. AGUA MANSÁ WATER CO.	3,671	0	334	3,337	5,800	0	259	5,541	7,440	0	52	7,388	3,782	0	25	3,757	3,066	0	7	3,059
UNIVERSITY OF CALIFORNIA	617	0	0	617	618	0	0	618	536	0	0	536	618	0	0	618	249	0	0	249
TOTALS	66,265	229	2,878	63,158	74,280	172	2,531	71,577	66,368	10	2,088	64,270	59,268	0	1,326	57,942	54,060	13	1,515	52,532

Total Extract -- TOTAL EXTRACTIONS.

Del S.B. Basin -- DELIVERIES IN SAN BERNARDINO BASIN AREA.

Del. Colton & Riv. N. -- DELIVERIES IN COLTON & RIVERSIDE BASIN IN SAN BERNARDINO COUNTY.

Del. Outside SBVMWD -- DELIVERIES OUTSIDE SAN BERNARDINO VALLEY MUNICIPAL WATER DISTRICT.

See Report of the Watermaster, Volume 5, Distribution of Extractions, Chapter I, Table No. 36-A.

TABLE NO. 4
TOTAL EXTRACTIONS BY
PLAINTIFFS FROM SAN BERNARDINO BASIN AREA

TABLE NO. 4

TOTAL PLAINTIFF EXTRACTIONS FROM
SAN BERNARDINO BASIN AREA
 (Quantities in Acre Feet)

EXTRACTING PLAINTIFF

Year	City of Riverside	Gage Canal	Riverside Highland	Meeks & Daley	Univ. of California	Total
	(1)	(2)	(3)	(4)	(5)	(6)
1959	25,983	31,805	4,745	7,282	558	70,373
1960	23,024	29,019	4,241	8,037	546	64,867
1961	24,682	30,670	5,535	9,399	658	70,944
1962	24,391	28,440	4,147	7,560	564	65,102
1963	22,379	26,999	3,326	7,854	425	60,983
5 YR AVERAGE	24,092	29,387	4,399	8,026	550	66,454
1971	24,939	28,943	4,012	2,902	219	61,015
1972	20,474	25,220	4,532	3,527	239	53,992
1973	21,493	21,529	3,512	2,979	239	49,752
1974	27,420	15,947	4,088	4,504	267	52,226
1975	25,248	22,714	4,709	3,950	179	56,800
1976	22,085	29,289	4,519	5,393	245	61,531
1977	18,900	32,099	3,583	4,220	87	58,888
1978	19,055	26,329	1,350	2,254	183	49,181
1979	21,561	30,816	3,369	3,930	83	59,759
1980	18,875	31,881	3,677	2,333	7	56,773
1981	20,363	31,794	3,604	3,092	143	58,996
1982	19,522	30,077	2,795	3,716	48	56,158
1983	25,681	20,383	3,161	2,651	0	51,876
1984	25,031	33,875	4,759	5,165	0	68,830
1985	31,817	31,256	3,312	5,385	0	71,770
1986	25,996	33,983	4,744	5,570	48	79,341
1987	25,528	32,313	3,919	4,914	195	66,869
1988	26,490	38,022	4,775	4,966	179	74,432
1989	21,129	29,655	4,681	5,392	62	60,919
1990	20,942	26,695	4,092	3,851	95	55,675
1991	26,133	26,776	3,021	4,426	23	60,379
1992	24,783	25,456	4,052	4,100	32	58,423
1993	25,675	26,439	3,241	5,013	536	60,904
1994	25,724	34,723	4,324	4,525	593	69,889
1995	23,316	32,076	3,955	3,560	588	63,495
1996	29,351	34,031	5,051	3,912	445	72,790
1997	27,621	32,317	4,939	4,165	505	69,547
1998	24,210	30,207	3,250	3,828	590	62,085
1999	25,435	35,707	2,931	6,289	586	70,948
2000	28,257	35,215	2,856	3,832	624	70,784
2001	23,042	36,270	2,665	3,671	617	66,265
2002	28,604	36,858	2,400	5,800	618	74,280
2003	22,154	32,678	3,560	7,440	536	66,368
2004	20,525	32,889	1,454	3,782	618	59,268
2005	19,320	29,730	1,695	3,066	249	54,060
2006						
2007						
2008						

From Table No. 3; same as Table 36-B, Volume 5.
 Excel;W-SB Wm; Vol 1a-8; tables 36 a-e & table 4-7, vol 1a

TABLE NO. 5
EXTRACTIONS BY PLAINTIFFS FROM
THE SAN BERNARDINO BASIN AREA
FOR DELIVERIES IN SAN BERNARDINO BASIN AREA

TABLE NO. 5

EXTRACTIONS BY PLAINTIFFS FROM
THE SAN BERNARDINO BASIN AREA FOR DELIVERIES IN
SAN BERNARDINO BASIN AREA
(Quantities in Acre Feet)

Year	City of Riverside (1)	Gage Canal (2)	Riverside Highland (3)	Meeks & Daley (4)	Univ. of California (5)	Total (6)
1959	2,369	501	0	0	0	2,870
1960	2,006	539	0	0	0	2,545
1961	0	461	0	0	0	461
1962	0	751	0	0	0	751
1963	0	683	0	0	0	683
5 YR AVERAGE	875	587	0	0	0	1,462
1971	0	98	0	0	0	98
1972	0	85	0	0	0	85
1973	0	156	0	0	0	156
1974	0	0	0	0	0	0
1975	0	0	0	0	0	0
1976	0	0	0	0	0	0
1977	0	0	0	0	0	0
1978	0	646	0	0	0	646
1979	0	0	0	0	0	0
1980	0	383	0	0	0	383
1981	0	724	0	0	0	724
1982	146	16	0	0	0	162
1983	144	191	0	0	0	335
1984	0	32	0	0	0	32
1985	0	59	0	0	0	59
1986	292	145	0	0	0	437
1987	319	15	0	0	0	334
1988	815	0	0	0	0	815
1989	28	0	0	0	0	28
1990	19	0	0	0	0	19
1991	155	0	0	0	0	155
1992	203	0	0	0	0	203
1993	-108	0	0	0	0	-108
1994	7	39	0	0	0	46
1995	1	98	0	0	0	99
1996	268	10	0	0	0	278
1997	486	8	0	0	0	494
1998	0	0	0	0	0	0
1999	0	181	0	0	0	181
2000	0	117	0	0	0	117
2001	0	21	0	0	0	229
2002	172	0	0	0	0	172
2003	10	0	0	0	0	10
2004	0	0	0	0	0	0
2005	0	0	0	0	0	0
2006						
2007						
2008						

From Table No. 3; same as Table 36-C, Volume 5.

Excel;W-SB Wm; Vol 1a-8; tables 36 a-e & table 4-7, vol 1a

TABLE NO. 6
EXTRACTIONS BY PLAINTIFFS FROM
THE SAN BERNARDINO BASIN AREA
FOR DELIVERIES IN COLTON AND
RIVERSIDE BASINS IN SAN BERNARDINO COUNTY

TABLE NO. 6

EXTRACTIONS BY PLAINTIFFS FROM
THE SAN BERNARDINO BASIN AREA FOR DELIVERIES IN
COLTON & RIVERSIDE BASINS IN SAN BERNARDINO COUNTY
(Quantities in Acre Feet)

Year	City of Riverside	Gage Canal	Riverside Highland	Meeks & Daley	Univ. of California	Total
	(1)	(2)	(3)	(4)	(5)	(6)
1959	382	1,001	2,561	295	0	4,239
1960	356	892	2,352	312	0	3,912
1961	338	1,010	3,026	363	0	4,737
1962	345	783	2,569	363	0	4,060
1963	435	758	2,037	297	0	3,527
5 YR AVERAGE	371	889	2,509	326	0	4,095
1971	0	669	2,388	383	0	3,440
1972	0	547	2,239	377	0	3,163
1973	0	512	1,751	250	0	2,513
1974	65	485	1,985	246	0	2,781
1975	0	575	2,002	168	0	2,745
1976	0	523	2,050	182	0	2,755
1977	0	346	1,820	146	0	2,312
1978	0	301	1,051	161	0	1,513
1979	0	415	1,781	166	0	2,362
1980	0	0	2,060	323	0	2,383
1981	0	0	2,151	358	0	2,509
1982	0	0	1,775	169	0	1,944
1983	0	0	2,318	245	0	2,563
1984	0	0	2,671	233	0	2,904
1985	0	0	1,978	210	0	2,188
1986	0	0	2,130	234	0	2,364
1987	0	0	2,229	193	0	2,422
1988	0	0	2,229	233	0	2,462
1989	0	0	1,968	240	0	2,208
1990	0	0	2,313	83	0	2,396
1991	0	0	1,669	190	0	1,859
1992	0	0	2,275	118	0	2,393
1993	0	0	1,777	276	0	2,053
1994	0	0	2,201	227	0	2,428
1995	0	0	2,146	145	0	2,291
1996	0	0	2,756	249	0	3,005
1997	0	0	2,656	195	0	2,852
1998	0	0	1,961	237	0	2,197
1999	0	0	2,082	267	0	2,349
2000	0	0	2,811	414	0	3,225
2001	0	0	2,543	334	0	2,878
2002	0	0	2,272	259	0	2,531
2003	0	0	2,036	52	0	2,088
2004	0	0	1,301	25	0	1,326
2005	0	0	1,532	7	0	1,539
2006						
2007						
2008						

From Table No. 3; same as Table 36-D, Volume 5.

Excel;W-SB Wm; Vol 1a-8; tables 36 a-e & table 4-7, vol 1a

TABLE NO. 7
EXTRACTIONS BY PLAINTIFFS FROM
THE SAN BERNARDINO BASIN AREA FOR
DELIVERIES OUTSIDE SAN BERNARDINO VALLEY

TABLE NO. 7

EXTRACTIONS BY PLAINTIFFS FROM
THE SAN BERNARDINO BASIN AREA FOR DELIVERIES
OUTSIDE SAN BERNARDINO VALLEY
(Quantities in Acre Feet)

Year	City of Riverside	Gage Canal	Riverside Highland	Meeks & Daley	Univ. of California	Total
	(1)	(2)	(3)	(4)	(5)	(6)
1959	23,232	30,303	2,184	6,987	558	63,264
1960	20,662	27,588	1,889	7,725	546	58,410
1961	24,344	29,199	2,509	9,036	658	65,746
1962	24,046	26,906	1,578	7,197	564	60,291
1963	21,944	25,558	1,289	7,557	425	56,773
5 YR AVERAGE	22,846	27,911	1,890	7,700	550	60,897
1971	24,939	28,176	1,624	2,519	219	57,477
1972	20,474	24,588	2,293	3,150	239	50,744
1973	21,493	20,861	1,761	2,729	239	47,083
1974	27,355	15,462	2,103	4,258	267	49,445
1975	25,248	22,139	2,707	3,783	179	54,056
1976	22,085	28,766	2,469	5,211	245	58,776
1977	18,900	31,753	1,763	4,074	87	56,577
1978	19,055	25,382	299	2,093	183	47,012
1979	21,561	30,401	1,588	3,764	83	57,397
1980	18,875	31,498	1,617	2,010	7	54,007
1981	20,363	31,070	1,453	2,734	143	55,763
1982	19,376	30,061	1,020	3,547	48	54,052
1983	25,537	20,192	843	2,406	0	48,978
1984	25,031	33,843	2,088	4,932	0	65,894
1985	31,817	31,197	1,334	5,175	0	69,523
1986	25,704	33,838	2,614	5,336	48	67,540
1987	25,209	32,298	1,690	4,721	195	64,113
1988	25,675	38,022	2,546	4,733	179	71,155
1989	21,101	29,655	2,713	5,152	62	58,683
1990	20,923	26,695	1,779	3,768	95	53,260
1991	25,978	26,776	1,352	4,236	23	58,365
1992	24,580	25,456	1,777	3,982	32	55,827
1993	25,783	26,439	1,464	4,737	536	58,959
1994	25,717	34,684	2,123	4,298	593	67,415
1995	23,315	31,978	1,809	3,415	588	61,105
1996	29,083	34,021	2,295	3,663	445	69,507
1997	27,135	32,309	2,283	3,970	505	66,201
1998	24,210	30,207	1,289	3,591	590	59,888
1999	25,435	35,526	849	6,022	586	68,418
2000	28,257	35,098	45	3,418	624	67,442
2001	22,834	36,249	122	3,337	617	63,158
2002	28,432	36,858	128	5,541	618	71,577
2003	22,144	32,678	1,524	7,388	536	64,270
2004	20,525	32,889	153	3,757	618	57,942
2005	19,307	29,730	163	3,059	249	52,508
2006						
2007						
2008						

From Table No. 3; same as Table 36-E, Volume 5.
Excel; W-SB Wm; Vol 1a-8; tables 36 a-e & table 4-7, vol 1a

WESTERN - SAN BERNARDINO WATERMASTER

FOR

WESTERN MUNICIPAL WATER DISTRICT et al.

vs.

EAST SAN BERNARDINO COUNTY WATER DISTRICT et al.

CASE NO. 78426 - COUNTY OF RIVERSIDE

VOLUME 2 - 2005

**VERIFIED EXTRACTIONS FROM THE
COLTON BASIN AREA**

FOR

CALENDAR YEARS 1959-1963 & 2001-2005

**ANNUAL ACCOUNTING
FOR INDIVIDUAL WELLS**

August 1, 2007

WATERMASTER

*Robert L. Reiter
John V. Rossi*

REPORT OF WATERMASTER

Western Municipal Water District of Riverside County, et al
Plaintiffs

vs.

East San Bernardino County Water District, et al
Defendants

Superior Court of Riverside County

Case No. 78426

Volume 2 - 2005

VERIFIED EXTRACTIONS FROM

COLTON BASIN AREA

for

CALENDAR YEARS 1959-1963 & 2001-2005

ANNUAL ACCOUNTING

FOR INDIVIDUAL WELLS

AUGUST 1, 2007

WATERMASTER

Robert L. Reiter
John V. Rossi

VOLUME 2 - 2005

TABLE OF CONTENTS

	<u>Page</u>
INTRODUCTION	i
COLTON BASIN AREA, CROSS INDEX BY OWNER	1
COLTON BASIN AREA, CROSS INDEX BY STATE WELL NUMBER.	3
COLTON BASIN AREA, CROSS INDEX BY RECORDATION NUMBER	5
 <u>TABLE NO. 1</u>	
VERIFIED EXTRACTIONS BY OWNERS WHICH HAVE RECORDATION FILINGS WITH THE STATE WATER RESOURCES CONTROL BOARD	7
 <u>TABLE NO. 2</u>	
VERIFIED EXTRACTIONS BY OWNERS WHICH HAVE NOT FILED WITH THE STATE WATER RESOURCES CONTROL BOARD	11
 <u>TABLE NO. 3</u>	
SUMMARY OF VERIFIED EXTRACTIONS (FILED AND NON-FILED) FROM COLTON BASIN AREA	12
 <u>TABLE NO. 4</u>	
GROUNDWATER EXTRACTIONS BY RIVERSIDE COUNTY ENTITIES FROM COLTON BASIN AREA FOR USE IN RIVERSIDE & SAN BERNARDINO COUNTIES DURING THE 5-YEAR BASE PERIOD 1959 THROUGH 1963 AND CALENDAR YEARS 1976 THROUGH THE CURRENT YEAR	13
 <u>TABLE NO. 5</u>	
GROUNDWATER EXTRACTIONS FROM COLTON BASIN AREA BY SAN BERNARDINO COUNTY ENTITIES FOR USE IN SAN BERNARDINO COUNTY DURING THE 5-YEAR BASE PERIOD 1959 THROUGH 1963 AND CALENDAR YEARS 1971 THROUGH THE CURRENT YEAR	20

VOLUME 2 - 2005

VERIFIED EXTRACTIONS FROM
THE COLTON BASIN AREA FOR
CALENDAR YEARS 1959-1963 & 2001-2005

INTRODUCTION

The provisions of Paragraph VIII(a) and VIII(b) of the Judgment in Case No. 78426 entered April 17, 1969, entitled "Extractions from Colton Basin Area and Riverside Basin Area in San Bernardino County" provide as follows:

VIII(a) "The average annual extractions from the Colton Basin Area and that portion of the Riverside Basin Area within San Bernardino County for use outside San Bernardino Valley for the five-year period ending with 1963 are assumed to be 3,349 acre-feet and 20,191 acre-feet, respectively, the correct figures shall be determined by the Watermaster as therein provided."

VIII(b) "Over any five-year period, there may be extracted from each such Basin Area for use outside San Bernardino Valley, without replenishment obligation, and amount equal to five times such annual average for the Basin Area; provided, however, that if extractions in any year exceed such average by more than 20 percent, Western shall provide replenishment in the following year equal to the excess extractions over such 20 percent peaking allowance."

Compliance with these provisions of the Judgment requires that an accounting of the total actual extractions of surface and groundwater within the Colton Basin Area and the Riverside Basin Area within San Bernardino County be made annually. Included in this Volume 2-2005 is the verified account of the production from the Colton Basin Area by owners for the calendar years 2001 through 2005. The verified production for the five-year period ending with 1963 and the five-year average is also included for

comparison. The five-year average production from the Colton Basin Area ending in 1963 was verified to be 11,731 acre-feet. Three indexes are included which provide a cross index by owner's name, State Well Number, and State Water Resources Control Board Well Recordation Number. In addition, each index shows the local designation of each well, if the State has closed the file, which year that occurred, and the last 5 years of verified extractions.

Tables No. 1 and No. 2 in this report list the individual wells by the owner for each year in the five-year base period ending in 1963, the five-year base period average, the extractions for the years 2001 through 2005, and the owner's total annual verified extractions. Table No. 1 lists the wells upon which filings have been made with the State Water Resources Control Board, and Table No. 2 lists the wells upon which no filings have been made. Table No. 3 is a summary of the verified extractions, by owner, as presented in Tables No. 1 and No. 2.

Paragraph VIII(a) of the Judgment requires that only those extractions from the Colton Basin Area which are used outside San Bernardino Valley be verified for the five calendar years ending with 1963 and accounted for annually from and after January 1, 1971. Accordingly, those extractions from the Colton Basin Area by Riverside County entities for the five calendar years ending with 1963 have been determined and are set forth in Table No. 4. Such extractions averaged 3,496 acre-feet for said five-year period, of which 3,381 acre-feet were delivered outside San Bernardino Valley.

Table No. 4 also shows the extractions from the Colton Basin Area for the 1959-63 base period and 1976 through the current year.

The verified extractions from the Colton Basin Area are as follows:

<u>Year</u>	<u>Verified Extractions</u>
1975	11,083 A.F.
1976	11,558 A.F.
1977	8,777 A.F.
1978	7,663 A.F.
1979	7,194 A.F.
1980	5,681 A.F.
1981	6,348 A.F.
1982	6,499 A.F.
1983	4,735 A.F.
1984	8,987 A.F.
1985	10,149 A.F.
1986	10,035 A.F.
1987	13,175 A.F.
1988	13,552 A.F.
1989	14,103 A.F.
1990	17,571 A.F.
1991	14,323 A.F.
1992	16,750 A.F.
1993	14,977 A.F.
1994	15,813 A.F. ⁵⁾
1995	17,303 A.F. ^{1) 5)}
1996	17,040 A.F. ⁵⁾
1997	14,498 A.F. ^{2) 5)}
1998	10,972 A.F. ⁵⁾
1999	12,564 A.F. ⁵⁾
2000	13,123 A.F. ^{3) 5)}
2001	16,388 A.F. ^{4) 5)}
2002	19,160 A.F. ⁵⁾
2003	25,655 A.F.
2004	24,345 A.F.
2005	18,813 A.F.

¹⁾ Colton Well #24 reassigned from Rialto Colton Basin to Riverside North in 1996.

²⁾ Correction on Reche Canyon Mutual "Big Well" from 61 AF to 85 AF.

³⁾ Corrected during 2001 verification, double counted La Sierra/Colton joint use of Wells 15 & 17

⁴⁾ Corrected during 2002 verification, new San Gabriel Valley Water Company well F13B added

⁵⁾ Corrected during 2003 verification, West Valley WD #33 discovered backfiled to 1994. See 2003 Errata.

The verified extractions by Riverside entities for 2005 have been determined to be 87 feet of which 87 acre-feet were delivered outside San Bernardino Valley as shown on Table No. 4, page 15 B.

Table No. 5 shows the verified extractions from the Colton Basin Area by San Bernardino County entities during the five-year base period 1959 through 1963 and the calendar years 1971 through the current year.

ERRATA

Volume 2, Rialto Colton Basin

During the 2005 verification, (May 2007) no changes or corrections were made to the report.

During the 2004 verification, (June 2006) the following changes and corrections were made to the report,

New wells

City of Colton, #24 (3604008)

During the 2003 verification, (May 2005) the following changes and corrections were made to the report,

New wells

San Gabriel Valley Water Company F10B (3603626)

San Gabriel Valley Water Company F49A (3603764)

San Gabriel Valley Water Company F10C (3603765)

West Valley Water District #33 (3603465)

Discovered West Valley Water District Well #33 had never been entered into the database. Backfiled for 1994 thru 2002

1994	1,225 AF
1995	1,286 AF
1996	1,197 AF
1997	1,125 AF
1998	653 AF
1999	1,269 AF
2000	614 AF
2001	847 AF
2002	2,375 AF

During the 2002 verification, (June 2004) the following changes and corrections were made to the report,

San Gabriel Valley Water Company well F138 (3603739) was entered into the system and backfiled for 2001

During the 2001 verification, (May 2003) the following changes and corrections were made to the report,

La Sierra wells 15 and 17 production for 2000 was deleted. Filings of 108 and 445 A.F. respectively were changed to 0 as the water was accounted for in Colton's filed production.

COLTON BASIN AREA
CROSS INDEX BY OWNER

**WESTERN - SAN BERNARDINO WATERMASTER
VERIFIED PRODUCTION DATA
CROSS INDEX BY OWNER
RIALTO COLTON BASIN**

OWNER	WELL TYPE	RECRDTN NUMBER	STATE WELL NUMBER	LOCAL DESIGNATION	YEAR CLOSED	-----CALENDAR YEAR EXTRACTIONS-----						AVG
						2001	2002	2003	2004	2005		
COLTON, CITY OF	W	3601255	01S/04W-18B	9	1982	0	0	0	0	0	0	
COLTON, CITY OF	W	3601259	01S/04W-18G01S	15		773	91	160	507	729	452	
COLTON, CITY OF	W	3601261	01S/04W-18F01S	17		830	180	339	1,470	846	733	
COLTON, CITY OF	W	3602255	01S/04W-27L01S	KATZ/HOLLOW		0	0	0	0	0	0	
COLTON, CITY OF	W	3602356	01S/04W-34H	5731 J SULLIVAN		0	0	0	0	0	0	
COLTON, CITY OF	W	3602881	01S/04W-27L03S	22		511	413	618	583	566	538	
COLTON, CITY OF	W	3603367	01S/04W-21K01S	#23		1,780	2,053	2,437	1,950	1,806	2,005	
COLTON, CITY OF	W	3604008	01S/04W-08Q	#29					284	201	97	
FONTANA UNION WATER COMPANY	W	3600577	01S/05W-05A03S	22	2002	0	0	0	0	0	0	
FONTANA UNION WATER COMPANY	W	3600578	01S/05W-05A02S	23	1980	0	0	0	0	0	0	
FONTANA UNION WATER COMPANY	W	3600589	01S/05W-04D01S	35	1989	0	0	0	0	0	0	
FONTANA UNION WATER COMPANY	W	3602129	01N/05W-30A	36	1980	0	0	0	0	0	0	
FONTANA UNION WATER COMPANY	W	3603060	01N/05W-29R15S	37		2,137	2,152	2,168	1,877	1,455	1,958	
FONTANA UNION WATER COMPANY	W	3603726	01N/06W-25A01S	F15A		1,391	1,385	2,120	1,448	994	1,468	
FONTANA UNION WATER COMPANY	W	3603739	01N/05W-32A02S	F13B		2,577	3,463	2,279	2,062	1,676	2,411	
FONTANA UNION WATER COMPANY	W	3603764	01N/05W-33N01S	F49A				2,753	2,786	3,127	1,733	
FONTANA UNION WATER COMPANY	W	3603765	01S/05W-05A05S	F10C				1,993	1,735	1,534	1,052	
HAYES, GEO. G.	W	3601141	01S/04W-18K01S	1	1970	0	0	0	0	0	0	
LA SIERRA WATER COMPANY	W	3602227	01S/04W-18G01S	15		0	0	0	0	0	0	
LA SIERRA WATER COMPANY	W	3602228	01S/04W-18F01S	17		0	0	0	0	0	0	
LEDIG, ALFRED H	D	3601383	01N/05W-18D		1959	0	0	0	0	0	0	
MEEKS & DALEY WATER COMPANY	W	3601510	01S/04W-21N01S	36		285	1,322	844	120	30	520	
PATTERSON, JOHN A	W	3600634	01S/04W-17M01S	PATTERSON	1980	0	0	0	0	0	0	
PERRY AND SONS	W	0000204	01N/05W-29P		1997	0	0	0	0	0	0	
RECHE CANYON MUTUAL WATER COMPANY	W	3302054	02S/04W-11A02S	#2, 20 HP ADAMS-BIG		28	45	37	31	14	31	
RECHE CANYON MUTUAL WATER COMPANY	W	3302055	02S/04W-11A01S	#1, WHITTER, SMALL		15	23	23	23	20	21	
RECHE CANYON MUTUAL WATER COMPANY	W	3302326	02S/04W-11A03S	#3, 7200 MILTON CT		5	5	5	5	23	9	
RIALTO, CITY OF	W	3601264	01S/05W-03A01S	#4 RIALTO / DUNCAN		1,486	994	137	1	1	524	
RIALTO, CITY OF	W	3601993	01N/05W-34B01S	#2 HIGHLAND		0	0	0	0	0	0	
RIALTO, CITY OF	W	3602253	01N/05W-27D01S	#1 CEDAR		1,658	2,416	1,699	790	690	1,451	
RIALTO, CITY OF	W	3602269	01S/05W-03N02S	#7 FOOTHILL TUDOR		0	0	0	0	0	0	
RIALTO, CITY OF	W	3602271	01S/05W-03J01S	TUDOR	1966	0	0	0	0	0	0	
RIALTO, CITY OF	W	3602558	01N/05W-34M01S	#3 AIRPORT		1,185	1,025	1,307	830	1	870	
RIALTO, CITY OF	W	3603103	01S/05W-02G01S	#6 ETIWANDA		7	2	0	0	0	2	
RIALTO, CITY OF	W	3603576	01S/05W-02E01S	#5 RIALTO		247	883	1,255	1,247	902	907	
RIVERSIDE HIGHLAND WATER CO	W	3601525	01S/04W-28K01S	CR #4	1980	0	0	0	0	0	0	
RIVERSIDE HIGHLAND WATER CO	W	3602182	01S/04W-28K02S	CR 4-A	2002	0	0	0	0	0	0	

**WESTERN - SAN BERNARDINO WATERMASTER
VERIFIED PRODUCTION DATA
CROSS INDEX BY OWNER
RIALTO COLTON BASIN**

OWNER	WELL TYPE	RECRDTN NUMBER	STATE WELL NUMBER	LOCAL DESIGNATION	YEAR CLOSED	-----CALENDAR YEAR EXTRACTIONS-----					
						2001	2002	2003	2004	2005	AVG
RIVERSIDE, CITY OF	W	3601480	01S/04W-21Q03S	JOHNSON 1		0	0	0	0	0	0
RIVERSIDE, CITY OF	W	3601481	01S/04W-21L01S	VAUGHN 1		0	0	0	0	0	0
RIVERSIDE, CITY OF	W	3601482	01S/04W-28C01S	MEEKS 1		0	0	0	0	0	0
RIVERSIDE, CITY OF	W	3601494	01S/04W-21P01S	JOHNSON 2	1977	0	0	0	0	0	0
RIVERSIDE, CITY OF	W	3601495	01S/04W-21Q01S	JOHNSON 3	1977	0	0	0	0	0	0
RIVERSIDE, CITY OF	D	3601496	01S/04W-21P	WARM CR	1974	0	0	0	0	0	0
RIVERSIDE, CITY OF	W	3602208	01S/04W-28D01S	MILL		0	0	171	0	0	34
RIVERSIDE, CITY OF	W	3603255	01S/04W-21L04S	JOHNSON #4		0	0	0	0	0	0
SAN GABRIEL VALLEY WATER CO	W	3603626	01S/05W-05A04S	F10B				1,790	2,195	2,016	1,200
SEQUOIA COUNTRY CLUB	W	0000203	01S/04W-07C01S	EDMUNDS	1997	0	0	0	0	0	0
SOUTHERN CALIFORNIA EDISON	W	3601008	01S/05W-12A	1 AC #58		0	0	0	0	0	0
SOUTHERN CALIFORNIA EDISON	W	3601010	01S/05W-12A	2	1977	0	0	0	0	0	0
SOUTHERN CALIFORNIA EDISON	W	3602218	01S/04W-29H03S	COLTON	1981	0	0	0	0	0	0
TAYLOR, JOHN S	W	3600867	01N/05W-07P	TAYLOR 1	1974	0	0	0	0	0	0
TAYLOR, JOHN S	D	3600868	01N/05W-07P		1974	0	0	0	0	0	0
VILLELLI ENTERPRISES	W	0000201	01S/04W-28G	4	1997	0	0	0	0	0	0
VILLELLI ENTERPRISES	W	0000202	01S/04W-28G	#5 DOMESTIC	1997	0	0	0	0	0	0
VILLELLI ENTERPRISES	W	3601548	01S/04W-28G01S	1	1981	0	0	0	0	0	0
VILLELLI ENTERPRISES	W	3601550	01S/04W-28A05S	3	1981	0	0	0	0	0	0
WEST VALLEY WATER DIST	W	3600309	01S/05W-02C01S	PLANT NO 10	1982	0	0	0	0	0	0
WEST VALLEY WATER DIST	W	3600311	01S/05W-02K01S	PLANT NO 11 / WILLOW		0	0	0	0	0	0
WEST VALLEY WATER DIST	W	3600995	01S/05W-12N01S	PLANT NO 17		0	0	0	0	0	0
WEST VALLEY WATER DIST	W	3601001	01S/05W-12L01S	PLANT NO 16 / BOYD		37	2	550	970	415	395
WEST VALLEY WATER DIST	W	3601689	01N/05W-17K01S	#21 / FONTANA RNCH 1	1976	0	0	0	0	0	0
WEST VALLEY WATER DIST	W	3601690	01N/05W-28J01S	#22 / FONTANA RNCH 2	2002	0	0	0	0	0	0
WEST VALLEY WATER DIST	W	3601691	01N/05W-17G01S	#23 / FONTANA RNCH 3	1992	0	0	0	0	0	0
WEST VALLEY WATER DIST	W	3601931	01N/05W-17K02S	PL 24/FONTANA RNCH 4		589	331	492	524	413	470
WEST VALLEY WATER DIST	W	3603465	01S/05W-03A02S	#33		847	2,375	1,826	1,838	887	1,555
WEST VALLEY WATER DIST	W	3603770	01N/05W-27B01S	22A			0	652	1,069	467	438
WEST VALLEY WATER DIST	W	3603771	01N/05W-17G02S	23A			0	0	0	0	0
TOTALS FOR 67 WELLS						16,388	19,160	25,655	24,345	18,813	20,872

COLTON BASIN AREA
CROSS INDEX BY STATE WELL NUMBER

**WESTERN - SAN BERNARDINO WATERMASTER
VERIFIED PRODUCTION DATA
CROSS INDEX BY STATE WELL NUMBER
RIALTO COLTON BASIN**

STATE WELL NUMBER	RECRDTN NUMBER	OWNER	WELL TYPE	LOCAL DESIGNATION	YEAR CLOSED	-----CALENDAR YEAR EXTRACTIONS-----					
						2001	2002	2003	2004	2005	AVG
01N/05W-07P	3600867	TAYLOR, JOHN S	W	TAYLOR 1	1974	0	0	0	0	0	0
01N/05W-07P	3600868	TAYLOR, JOHN S	D		1974	0	0	0	0	0	0
01N/05W-17G01S	3601691	WEST VALLEY WATER DIST	W	#23 / FONTANA RNCH 3	1992	0	0	0	0	0	0
01N/05W-17G02S	3603771	WEST VALLEY WATER DIST	W	23A							
01N/05W-17K01S	3601689	WEST VALLEY WATER DIST	W	#21 / FONTANA RNCH 1	1976	0	0	0	0	0	0
01N/05W-17K02S	3601931	WEST VALLEY WATER DIST	W	PL 24/FONTANA RNCH 4		589	331	492	524	413	470
01N/05W-18D	3601383	LEDIG, ALFRED H	D		1959	0	0	0	0	0	0
01N/05W-27B01S	3603770	WEST VALLEY WATER DIST	W	22A			0	652	1,069	467	438
01N/05W-27D01S	3602253	RIALTO, CITY OF	W	#1 CEDAR		1,658	2,416	1,699	790	690	1,451
01N/05W-28J01S	3601690	WEST VALLEY WATER DIST	W	#22 / FONTANA RNCH 2	2002	0	0	0	0	0	0
01N/05W-29P	0000204	PERRY AND SONS	W		1997	0	0	0	0	0	0
01N/05W-29R15S	3603060	FONTANA UNION WATER COMPANY	W	37		2,137	2,152	2,168	1,877	1,455	1,958
01N/05W-30A	3602129	FONTANA UNION WATER COMPANY	W	36	1980	0	0	0	0	0	0
01N/05W-32A02S	3603739	FONTANA UNION WATER COMPANY	W	F13B		2,577	3,463	2,279	2,062	1,676	2,411
01N/05W-33N01S	3603764	FONTANA UNION WATER COMPANY	W	F49A				2,753	2,786	3,127	1,733
01N/05W-34B01S	3601993	RIALTO, CITY OF	W	#2 HIGHLAND		0	0	0	0	0	0
01N/05W-34M01S	3602558	RIALTO, CITY OF	W	#3 AIRPORT		1,185	1,025	1,307	830	1	870
01N/06W-25A01S	3603726	FONTANA UNION WATER COMPANY	W	F15A		1,391	1,385	2,120	1,448	994	1,468
01S/04W-07C01S	0000203	SEQUOIA COUNTRY CLUB	W	EDMUNDS	1997	0	0	0	0	0	0
01S/04W-08Q	3604008	COLTON, CITY OF	W	#29					284	201	97
01S/04W-17M01S	3600634	PATTERSON, JOHN A	W	PATTERSON	1980	0	0	0	0	0	0
01S/04W-18B	3601255	COLTON, CITY OF	W	9	1982	0	0	0	0	0	0
01S/04W-18F01S	3601261	COLTON, CITY OF	W	17		830	180	339	1,470	846	733
01S/04W-18F01S	3602228	LA SIERRA WATER COMPANY	W	17		0	0	0	0	0	0
01S/04W-18G01S	3601259	COLTON, CITY OF	W	15		773	91	160	507	729	452
01S/04W-18G01S	3602227	LA SIERRA WATER COMPANY	W	15		0	0	0	0	0	0
01S/04W-18K01S	3601141	HAYES, GEO. G.	W	1	1970	0	0	0	0	0	0
01S/04W-21K01S	3603367	COLTON, CITY OF	W	#23		1,780	2,053	2,437	1,950	1,806	2,005
01S/04W-21L01S	3601481	RIVERSIDE, CITY OF	W	VAUGHN 1		0	0	0	0	0	0
01S/04W-21L04S	3603255	RIVERSIDE, CITY OF	W	JOHNSON #4		0	0	0	0	0	0
01S/04W-21N01S	3601510	MEEKS & DALEY WATER COMPANY	W	36		285	1,322	844	120	30	520
01S/04W-21P	3601496	RIVERSIDE, CITY OF	D	WARM CR	1974	0	0	0	0	0	0
01S/04W-21P01S	3601494	RIVERSIDE, CITY OF	W	JOHNSON 2	1977	0	0	0	0	0	0
01S/04W-21Q01S	3601495	RIVERSIDE, CITY OF	W	JOHNSON 3	1977	0	0	0	0	0	0
01S/04W-21Q03S	3601480	RIVERSIDE, CITY OF	W	JOHNSON 1		0	0	0	0	0	0
01S/04W-27L01S	3602255	COLTON, CITY OF	W	KATZ/HOLLOW		0	0	0	0	0	0
01S/04W-27L03S	3602881	COLTON, CITY OF	W	22		511	413	618	583	566	538

**WESTERN - SAN BERNARDINO WATERMASTER
VERIFIED PRODUCTION DATA
CROSS INDEX BY STATE WELL NUMBER
RIALTO COLTON BASIN**

STATE WELL NUMBER	RECRDTN NUMBER	OWNER	WELL TYPE	LOCAL DESIGNATION	YEAR CLOSED	-----CALENDAR YEAR EXTRACTIONS-----					
						2001	2002	2003	2004	2005	AVG
01S/04W-28A05S	3601550	VILLELLI ENTERPRISES	W	3	1981	0	0	0	0	0	0
01S/04W-28C01S	3601482	RIVERSIDE, CITY OF	W	MEEKS 1		0	0	0	0	0	0
01S/04W-28D01S	3602208	RIVERSIDE, CITY OF	W	MILL		0	0	171	0	0	34
01S/04W-28G	0000201	VILLELLI ENTERPRISES	W	4	1997	0	0	0	0	0	0
01S/04W-28G	0000202	VILLELLI ENTERPRISES	W	#5 DOMESTIC	1997	0	0	0	0	0	0
01S/04W-28G01S	3601548	VILLELLI ENTERPRISES	W	1	1981	0	0	0	0	0	0
01S/04W-28K01S	3601525	RIVERSIDE HIGHLAND WATER CO	W	CR #4	1980	0	0	0	0	0	0
01S/04W-28K02S	3602182	RIVERSIDE HIGHLAND WATER CO	W	CR 4-A	2002	0	0	0	0	0	0
01S/04W-29H03S	3602218	SOUTHERN CALIFORNIA EDISON	W	COLTON	1981	0	0	0	0	0	0
01S/04W-34H	3602356	COLTON, CITY OF	W	5731 J SULLIVAN		0	0	0	0	0	0
01S/05W-02C01S	3600309	WEST VALLEY WATER DIST	W	PLANT NO 10	1982	0	0	0	0	0	0
01S/05W-02E01S	3603576	RIALTO, CITY OF	W	#5 RIALTO		247	883	1,255	1,247	902	907
01S/05W-02G01S	3603103	RIALTO, CITY OF	W	#6 ETIWANDA		7	2	0	0	0	2
01S/05W-02K01S	3600311	WEST VALLEY WATER DIST	W	PLANT NO 11 / WILLOW		0	0	0	0	0	0
01S/05W-03A01S	3601264	RIALTO, CITY OF	W	#4 RIALTO / DUNCAN		1,486	994	137	1	1	524
01S/05W-03A02S	3603465	WEST VALLEY WATER DIST	W	#33		847	2,375	1,826	1,838	887	1,555
01S/05W-03J01S	3602271	RIALTO, CITY OF	W	TUDOR	1966	0	0	0	0	0	0
01S/05W-03N02S	3602269	RIALTO, CITY OF	W	#7 FOOTHILL TUDOR		0	0	0	0	0	0
01S/05W-04D01S	3600589	FONTANA UNION WATER COMPANY	W	35	1989	0	0	0	0	0	0
01S/05W-05A02S	3600578	FONTANA UNION WATER COMPANY	W	23	1980	0	0	0	0	0	0
01S/05W-05A03S	3600577	FONTANA UNION WATER COMPANY	W	22	2002	0	0	0	0	0	0
01S/05W-05A04S	3603626	SAN GABRIEL VALLEY WATER CO	W	F10B				1,790	2,195	2,016	1,200
01S/05W-05A05S	3603765	FONTANA UNION WATER COMPANY	W	F10C				1,993	1,735	1,534	1,052
01S/05W-12A	3601008	SOUTHERN CALIFORNIA EDISON	W	1 AC #58		0	0	0	0	0	0
01S/05W-12A	3601010	SOUTHERN CALIFORNIA EDISON	W	2	1977	0	0	0	0	0	0
01S/05W-12L01S	3601001	WEST VALLEY WATER DIST	W	PLANT NO 16 / BOYD		37	2	550	970	415	395
01S/05W-12N01S	3600995	WEST VALLEY WATER DIST	W	PLANT NO 17		0	0	0	0	0	0
02S/04W-11A01S	3302055	RECHE CANYON MUTUAL WATER COMPANY	W	#1, WHITTER, SMALL		15	23	23	23	20	21
02S/04W-11A02S	3302054	RECHE CANYON MUTUAL WATER COMPANY	W	#2, 20 HP ADAMS-BIG		28	45	37	31	14	31
02S/04W-11A03S	3302326	RECHE CANYON MUTUAL WATER COMPANY	W	#3, 7200 MILTON CT		5	5	5	5	23	9
TOTALS FOR 67 WELLS						16,388	19,160	25,655	24,345	18,813	20,872

COLTON BASIN AREA
CROSS INDEX BY RECORDATION NUMBER

**WESTERN - SAN BERNARDINO WATERMASTER
VERIFIED PRODUCTION DATA
CROSS INDEX BY RECORDATION NUMBER
RIALTO COLTON BASIN**

RECRDTN NUMBER	STATE WELL NUMBER	OWNER	WELL TYPE	LOCAL DESIGNATION	YEAR CLOSED	-----CALENDAR YEAR EXTRACTIONS-----					
						2001	2002	2003	2004	2005	AVG
0000201	01S/04W-28G	VILLELLI ENTERPRISES	W	4	1997	0	0	0	0	0	0
0000202	01S/04W-28G	VILLELLI ENTERPRISES	W	#5 DOMESTIC	1997	0	0	0	0	0	0
0000203	01S/04W-07C01S	SEQUOIA COUNTRY CLUB	W	EDMUNDS	1997	0	0	0	0	0	0
0000204	01N/05W-29P	PERRY AND SONS	W		1997	0	0	0	0	0	0
3302054	02S/04W-11A02S	RECHE CANYON MUTUAL WATER COMPANY	W	#2, 20 HP ADAMS-BIG		28	45	37	31	14	31
3302055	02S/04W-11A01S	RECHE CANYON MUTUAL WATER COMPANY	W	#1, WHITTER, SMALL		15	23	23	23	20	21
3302326	02S/04W-11A03S	RECHE CANYON MUTUAL WATER COMPANY	W	#3, 7200 MILTON CT		5	5	5	5	23	9
3600309	01S/05W-02C01S	WEST VALLEY WATER DIST	W	PLANT NO 10	1982	0	0	0	0	0	0
3600311	01S/05W-02K01S	WEST VALLEY WATER DIST	W	PLANT NO 11 / WILLOW		0	0	0	0	0	0
3600577	01S/05W-05A03S	FONTANA UNION WATER COMPANY	W	22	2002	0	0	0	0	0	0
3600578	01S/05W-05A02S	FONTANA UNION WATER COMPANY	W	23	1980	0	0	0	0	0	0
3600589	01S/05W-04D01S	FONTANA UNION WATER COMPANY	W	35	1989	0	0	0	0	0	0
3600634	01S/04W-17M01S	PATTERSON, JOHN A	W	PATTERSON	1980	0	0	0	0	0	0
3600867	01N/05W-07P	TAYLOR, JOHN S	W	TAYLOR 1	1974	0	0	0	0	0	0
3600868	01N/05W-07P	TAYLOR, JOHN S	D		1974	0	0	0	0	0	0
3600995	01S/05W-12N01S	WEST VALLEY WATER DIST	W	PLANT NO 17		0	0	0	0	0	0
3601001	01S/05W-12L01S	WEST VALLEY WATER DIST	W	PLANT NO 16 / BOYD		37	2	550	970	415	395
3601008	01S/05W-12A	SOUTHERN CALIFORNIA EDISON	W	1 AC #58		0	0	0	0	0	0
3601010	01S/05W-12A	SOUTHERN CALIFORNIA EDISON	W	2	1977	0	0	0	0	0	0
3601141	01S/04W-18K01S	HAYES, GEO. G.	W	1	1970	0	0	0	0	0	0
3601255	01S/04W-18B	COLTON, CITY OF	W	9	1982	0	0	0	0	0	0
3601259	01S/04W-18G01S	COLTON, CITY OF	W	15		773	91	160	507	729	452
3601261	01S/04W-18F01S	COLTON, CITY OF	W	17		830	180	339	1,470	846	733
3601264	01S/05W-03A01S	RIALTO, CITY OF	W	#4 RIALTO / DUNCAN		1,486	994	137	1	1	524
3601383	01N/05W-18D	LEDIG, ALFRED H	D		1959	0	0	0	0	0	0
3601480	01S/04W-21Q03S	RIVERSIDE, CITY OF	W	JOHNSON 1		0	0	0	0	0	0
3601481	01S/04W-21L01S	RIVERSIDE, CITY OF	W	VAUGHN 1		0	0	0	0	0	0
3601482	01S/04W-28C01S	RIVERSIDE, CITY OF	W	MEEKS 1		0	0	0	0	0	0
3601494	01S/04W-21P01S	RIVERSIDE, CITY OF	W	JOHNSON 2	1977	0	0	0	0	0	0
3601495	01S/04W-21Q01S	RIVERSIDE, CITY OF	W	JOHNSON 3	1977	0	0	0	0	0	0
3601496	01S/04W-21P	RIVERSIDE, CITY OF	D	WARM CR	1974	0	0	0	0	0	0
3601510	01S/04W-21N01S	MEEKS & DALEY WATER COMPANY	W	36		285	1,322	844	120	30	520
3601525	01S/04W-28K01S	RIVERSIDE HIGHLAND WATER CO	W	CR #4	1980	0	0	0	0	0	0
3601548	01S/04W-28G01S	VILLELLI ENTERPRISES	W	1	1981	0	0	0	0	0	0
3601550	01S/04W-28A05S	VILLELLI ENTERPRISES	W	3	1981	0	0	0	0	0	0

**WESTERN - SAN BERNARDINO WATERMASTER
VERIFIED PRODUCTION DATA
CROSS INDEX BY RECORDATION NUMBER
RIALTO COLTON BASIN**

RECRDTN NUMBER	STATE WELL NUMBER	OWNER	WELL TYPE	LOCAL DESIGNATION	YEAR CLOSED	-----CALENDAR YEAR EXTRACTIONS-----					
						2001	2002	2003	2004	2005	AVG
3601689	01N/05W-17K01S	WEST VALLEY WATER DIST	W	#21 / FONTANA RNCH 1	1976	0	0	0	0	0	0
3601690	01N/05W-28J01S	WEST VALLEY WATER DIST	W	#22 / FONTANA RNCH 2	2002	0	0	0	0	0	0
3601691	01N/05W-17G01S	WEST VALLEY WATER DIST	W	#23 / FONTANA RNCH 3	1992	0	0	0	0	0	0
3601931	01N/05W-17K02S	WEST VALLEY WATER DIST	W	PL 24/FONTANA RNCH 4		589	331	492	524	413	470
3601993	01N/05W-34B01S	RIALTO, CITY OF	W	#2 HIGHLAND		0	0	0	0	0	0
3602129	01N/05W-30A	FONTANA UNION WATER COMPANY	W	36	1980	0	0	0	0	0	0
3602182	01S/04W-28K02S	RIVERSIDE HIGHLAND WATER CO	W	CR 4-A	2002	0	0	0	0	0	0
3602208	01S/04W-28D01S	RIVERSIDE, CITY OF	W	MILL		0	0	171	0	0	34
3602218	01S/04W-29H03S	SOUTHERN CALIFORNIA EDISON	W	COLTON	1981	0	0	0	0	0	0
3602227	01S/04W-18G01S	LA SIERRA WATER COMPANY	W	15		0	0	0	0	0	0
3602228	01S/04W-18F01S	LA SIERRA WATER COMPANY	W	17		0	0	0	0	0	0
3602253	01N/05W-27D01S	RIALTO, CITY OF	W	#1 CEDAR		1,658	2,416	1,699	790	690	1,451
3602255	01S/04W-27L01S	COLTON, CITY OF	W	KATZ/HOLLOW		0	0	0	0	0	0
3602269	01S/05W-03N02S	RIALTO, CITY OF	W	#7 FOOTHILL TUDOR		0	0	0	0	0	0
3602271	01S/05W-03J01S	RIALTO, CITY OF	W	TUDOR	1966	0	0	0	0	0	0
3602356	01S/04W-34H	COLTON, CITY OF	W	5731 J SULLIVAN		0	0	0	0	0	0
3602558	01N/05W-34M01S	RIALTO, CITY OF	W	#3 AIRPORT		1,185	1,025	1,307	830	1	870
3602881	01S/04W-27L03S	COLTON, CITY OF	W	22		511	413	618	583	566	538
3603060	01N/05W-29R15S	FONTANA UNION WATER COMPANY	W	37		2,137	2,152	2,168	1,877	1,455	1,958
3603103	01S/05W-02G01S	RIALTO, CITY OF	W	#6 ETIWANDA		7	2	0	0	0	2
3603255	01S/04W-21L04S	RIVERSIDE, CITY OF	W	JOHNSON #4		0	0	0	0	0	0
3603367	01S/04W-21K01S	COLTON, CITY OF	W	#23		1,780	2,053	2,437	1,950	1,806	2,005
3603465	01S/05W-03A02S	WEST VALLEY WATER DIST	W	#33		847	2,375	1,826	1,838	887	1,555
3603576	01S/05W-02E01S	RIALTO, CITY OF	W	#5 RIALTO		247	883	1,255	1,247	902	907
3603626	01S/05W-05A04S	SAN GABRIEL VALLEY WATER CO	W	F10B				1,790	2,195	2,016	1,200
3603726	01N/06W-25A01S	FONTANA UNION WATER COMPANY	W	F15A		1,391	1,385	2,120	1,448	994	1,468
3603739	01N/05W-32A02S	FONTANA UNION WATER COMPANY	W	F13B		2,577	3,463	2,279	2,062	1,676	2,411
3603764	01N/05W-33N01S	FONTANA UNION WATER COMPANY	W	F49A				2,753	2,786	3,127	1,733
3603765	01S/05W-05A05S	FONTANA UNION WATER COMPANY	W	F10C				1,993	1,735	1,534	1,052
3603770	01N/05W-27B01S	WEST VALLEY WATER DIST	W	22A			0	652	1,069	467	438
3603771	01N/05W-17G02S	WEST VALLEY WATER DIST	W	23A			0	0	0	0	0
3604008	01S/04W-08Q	COLTON, CITY OF	W	#29					284	201	97
TOTALS FOR 67 WELLS						16,388	19,160	25,655	24,345	18,813	20,872

TABLE NO. 1
VERIFIED EXTRACTIONS BY OWNERS
WHICH HAVE RECORDATION FILINGS WITH
THE STATE WATER RESOURCES CONTROL BOARD

WESTERN - SAN BERNARDINO WATERMASTER
TABLE 1
VERIFIED EXTRACTIONS - FILED
RIALTO COLTON BASIN

RECRDTN NUMBER	STATE WELL NUMBER	WELL TYPE	LOCAL DESIGNATION	-----BASE YEARS-----						-----CALENDAR YEAR EXTRACTIONS-----					
				1959	1960	1961	1962	1963	AVG	2001	2002	2003	2004	2005	AVG
COLTON, CITY OF															
3604008	01S/04W-08Q	W	#29							0			284	201	97
3601255	01S/04W-18B	W	9	101	101	106	135	103	109	0	0	0	0	0	0
3601261	01S/04W-18F01S	W	17	761	880	752	394	474	652	830	180	339	1,470	846	733
3601259	01S/04W-18G01S	W	15	1,064	781	787	377	455	693	773	91	160	507	729	452
3603367	01S/04W-21K01S	W	#23						0	1,780	2,053	2,437	1,950	1,806	2,005
3602255	01S/04W-27L01S	W	KATZ/HOLLOW	283	283	283	283	0	226	0	0	0	0	0	0
3602881	01S/04W-27L03S	W	22						0	511	413	618	583	566	538
3602356	01S/04W-34H	W	5731 J SULLIVAN	22	24	12	13	14	17	0	0	0	0	0	0
TOTALS FOR COLTON, CITY OF				2,231	2,069	1,940	1,202	1,046	1,698	3,894	2,737	3,554	4,794	4,148	3,825
FONTANA UNION WATER COMPANY															
3603060	01N/05W-29R15S	W	37						0	2,137	2,152	2,168	1,877	1,455	1,958
3602129	01N/05W-30A	W	36	31	31	31	31	31	31	0	0	0	0	0	0
3603739	01N/05W-32A02S	W	F13B						0	2,577	3,463	2,279	2,062	1,676	2,411
3603764	01N/05W-33N01S	W	F49A						0			2,753	2,786	3,127	1,733
3603726	01N/06W-25A01S	W	F15A						0	1,391	1,385	2,120	1,448	994	1,468
3600589	01S/05W-04D01S	W	35	437	621	227	407	449	428	0	0	0	0	0	0
3600578	01S/05W-05A02S	W	23	0	0	429	0	0	86	0	0	0	0	0	0
3600577	01S/05W-05A03S	W	22	0	132	546	0	400	216	0	0	0	0	0	0
3603765	01S/05W-05A05S	W	F10C						0			1,993	1,735	1,534	1,052
TOTALS FOR FONTANA UNION WATER COMPANY				468	784	1,233	438	880	761	6,105	7,000	11,313	9,908	8,786	8,622
HAYES, GEO. G.															
3601141	01S/04W-18K01S	W	1	0	0	0	0	0	0	0	0	0	0	0	0
TOTALS FOR HAYES, GEO. G.				0	0	0	0	0	0	0	0	0	0	0	0
LA SIERRA WATER COMPANY															
3602228	01S/04W-18F01S	W	17						0	0	0	0	0	0	0
3602227	01S/04W-18G01S	W	15						0	0	0	0	0	0	0
TOTALS FOR LA SIERRA WATER COMPANY									0	0	0	0	0	0	0
LEDIG, ALFRED H															
3601383	01N/05W-18D	D		0	0	0	0	0	0	0	0	0	0	0	0

WESTERN - SAN BERNARDINO WATERMASTER
TABLE 1
VERIFIED EXTRACTIIONS - FILED
RIALTO COLTON BASIN

RECRDTN NUMBER	STATE WELL NUMBER	WELL TYPE	LOCAL DESIGNATION	-----BASE YEARS-----						-----CALENDAR YEAR EXTRACTIIONS-----						
				1959	1960	1961	1962	1963	AVG	2001	2002	2003	2004	2005	AVG	
TOTALS FOR LEDIG, ALFRED H				0	0	0	0	0	0	0	0	0	0	0	0	0
MEEKS & DALEY WATER COMPANY																
3601510	01S/04W-21N01S	W	36	2,168	23	465	1,185	339	836	285	1,322	844	120	30	520	
TOTALS FOR MEEKS & DALEY WATER COMPANY				2,168	23	465	1,185	339	836	285	1,322	844	120	30	520	
PATTERSON, JOHN A																
3600634	01S/04W-17M01S	W	PATTERSON	137	0	0	0	0	27	0	0	0	0	0	0	
TOTALS FOR PATTERSON, JOHN A				137	0	0	0	0	27	0	0	0	0	0	0	
RECHE CANYON MUTUAL WATER COMPANY																
3302055	02S/04W-11A01S	W	#1, WHITTER, SMALL						0	15	23	23	23	20	21	
3302054	02S/04W-11A02S	W	#2, 20 HP ADAMS-BIG						0	28	45	37	31	14	31	
3302326	02S/04W-11A03S	W	#3, 7200 MILTON CT						0	5	5	5	5	23	9	
TOTALS FOR RECHE CANYON MUTUAL WATER COMPANY									0	48	73	65	59	57	60	
RIALTO, CITY OF																
3602253	01N/05W-27D01S	W	#1 CEDAR						0	1,658	2,416	1,699	790	690	1,451	
3601993	01N/05W-34B01S	W	#2 HIGHLAND				723	600	265	0	0	0	0	0	0	
3602558	01N/05W-34M01S	W	#3 AIRPORT						0	1,185	1,025	1,307	830	1	870	
3603576	01S/05W-02E01S	W	#5 RIALTO						0	247	883	1,255	1,247	902	907	
3603103	01S/05W-02G01S	W	#6 ETIWANDA						0	7	2	0	0	0	2	
3601264	01S/05W-03A01S	W	#4 RIALTO / DUNCAN	987	808	1,372	754	994	983	1,486	994	137	1	1	524	
3602271	01S/05W-03J01S	W	TUDOR	160	160	160	160	160	160	0	0	0	0	0	0	
3602269	01S/05W-03N02S	W	#7 FOOTHILL TUDOR		275	342	236	385	248	0	0	0	0	0	0	
TOTALS FOR RIALTO, CITY OF				1,147	1,243	1,874	1,873	2,139	1,655	4,583	5,320	4,398	2,868	1,594	3,753	
RIVERSIDE HIGHLAND WATER CO																
3601525	01S/04W-28K01S	W	CR #4	211	126	357	280	163	227	0	0	0	0	0	0	
3602182	01S/04W-28K02S	W	CR 4-A						0	0	0	0	0	0	0	
TOTALS FOR RIVERSIDE HIGHLAND WATER CO				211	126	357	280	163	227	0	0	0	0	0	0	
RIVERSIDE, CITY OF																
3601481	01S/04W-21L01S	W	VAUGHN 1	39	135	1,378	498	593	529	0	0	0	0	0	0	
3603255	01S/04W-21L04S	W	JOHNSON #4						0	0	0	0	0	0	0	

WESTERN - SAN BERNARDINO WATERMASTER
TABLE 1
VERIFIED EXTRACTIONS - FILED
RIALTO COLTON BASIN

RECRDTN NUMBER	STATE WELL NUMBER	WELL TYPE	LOCAL DESIGNATION	-----BASE YEARS-----						-----CALENDAR YEAR EXTRACTIONS-----						
				1959	1960	1961	1962	1963	AVG	2001	2002	2003	2004	2005	AVG	
3601496	01S/04W-21P	D	WARM CR	0	0	0	0	0	0	0	0	0	0	0	0	
3601494	01S/04W-21P01S	W	JOHNSON 2	0	0	0	0	0	0	0	0	0	0	0	0	
3601495	01S/04W-21Q01S	W	JOHNSON 3	0	0	0	0	0	0	0	0	0	0	0	0	
3601480	01S/04W-21Q03S	W	JOHNSON 1	2,183	1,569	1,569	963	789	1,415	0	0	0	0	0	0	
3601482	01S/04W-28C01S	W	MEEKS 1	649	461	539	374	425	490	0	0	0	0	0	0	
3602208	01S/04W-28D01S	W	MILL						0	0	0	171	0	0	34	
TOTALS FOR RIVERSIDE, CITY OF				2,871	2,165	3,486	1,835	1,807	2,433	0	0	171	0	0	34	
SAN GABRIEL VALLEY WATER CO																
3603626	01S/05W-05A04S	W	F10B						0			1,790	2,195	2,016	1,200	
TOTALS FOR SAN GABRIEL VALLEY WATER CO									0			1,790	2,195	2,016	1,200	
SOUTHERN CALIFORNIA EDISON																
3602218	01S/04W-29H03S	W	COLTON	8	8	7	8	8	8	0	0	0	0	0	0	
3601008	01S/05W-12A	W	1 AC #58	199	200	215	200	200	203	0	0	0	0	0	0	
3601010	01S/05W-12A	W	2	0	0	0	0	0	0	0	0	0	0	0	0	
TOTALS FOR SOUTHERN CALIFORNIA EDISON				207	208	222	208	208	211	0	0	0	0	0	0	0
TAYLOR, JOHN S																
3600867	01N/05W-07P	W	TAYLOR 1	0	0	0	0	0	0	0	0	0	0	0	0	
3600868	01N/05W-07P	D		0	0	0	0	0	0	0	0	0	0	0	0	
TOTALS FOR TAYLOR, JOHN S				0	0	0	0	0	0	0	0	0	0	0	0	0
VILLELLI ENTERPRISES																
3601550	01S/04W-28A05S	W	3	193	147	172	75	2	118	0	0	0	0	0	0	
3601548	01S/04W-28G01S	W	1	246	171	209	105	41	154	0	0	0	0	0	0	
TOTALS FOR VILLELLI ENTERPRISES				439	318	381	180	43	272	0	0	0	0	0	0	0
WEST VALLEY WATER DIST																
3601691	01N/05W-17G01S	W	#23 / FONTANA RNCH 3	116	43	15	54	15	49	0	0	0	0	0	0	
3603771	01N/05W-17G02S	W	23A						0	0	0	0	0	0	0	
3601689	01N/05W-17K01S	W	#21 / FONTANA RNCH 1	3	0	0	1	0	1	0	0	0	0	0	0	
3601931	01N/05W-17K02S	W	PL 24/FONTANA RNCH 4		84	115	95	132	85	589	331	492	524	413	470	
3603770	01N/05W-27B01S	W	22A						0		0	652	1,069	467	438	
3601690	01N/05W-28J01S	W	#22 / FONTANA RNCH 2	0	0	0	0	0	0	0	0	0	0	0	0	

**WESTERN - SAN BERNARDINO WATERMASTER
TABLE 1
VERIFIED EXTRACTIONS - FILED
RIALTO COLTON BASIN**

RECRDTN NUMBER	STATE WELL NUMBER	WELL TYPE	LOCAL DESIGNATION	-----BASE YEARS-----						-----CALENDAR YEAR EXTRACTIONS-----					
				1959	1960	1961	1962	1963	AVG	2001	2002	2003	2004	2005	AVG
3600309	01S/05W-02C01S	W	PLANT NO 10	1,222	1,032	837	763	825	936	0	0	0	0	0	0
3600311	01S/05W-02K01S	W	PLANT NO 11 / WILLOW	0	1,096	1,123	563	1,042	765	0	0	0	0	0	0
3603465	01S/05W-03A02S	W	#33						0	847	2,375	1,826	1,838	887	1,555
3601001	01S/05W-12L01S	W	PLANT NO 16 / BOYD	1,418	1,145	1,453	1,089	627	1,146	37	2	550	970	415	395
3600995	01S/05W-12N01S	W	PLANT NO 17	476	795	630	475	128	501	0	0	0	0	0	0
TOTALS FOR WEST VALLEY WATER DIST				3,235	4,195	4,173	3,040	2,769	3,482	1,473	2,708	3,520	4,401	2,182	2,857
TOTALS FOR 63 WELLS				13,114	11,131	14,131	10,241	9,394	11,602	16,388	19,160	25,655	24,345	18,813	20,872

TABLE NO. 2
VERIFIED EXTRACTIONS BY OWNERS
WHICH HAVE NOT FILED
WITH THE STATE WATER RESOURCES CONTROL BOARD

SANTA ANA RIVER & WHITEWATER RIVER WATERSHEDS COOPERATIVE WATER RECORDATION PROGRAM

TABLE 2

VERIFIED EXTRACTIONS - NON-FILED

RIALTO COLTON BASIN

RECRDTN NUMBER	STATE WELL NUMBER	WELL TYPE	LOCAL DESIGNATION	-----BASE YEARS-----						-----CALENDAR YEAR EXTRACTIONS-----					
				1959	1960	1961	1962	1963	AVG	2001	2002	2003	2004	2005	AVG
VILLELLI ENTERPRISES															
0000201	01S/04W-28G	W	4	0	0	0	0	0	0	0	0	0	0	0	0
TOTALS FOR VILLELLI ENTERPRISES				0	0	0	0	0	0	0	0	0	0	0	0
VILLELLI ENTERPRISES															
0000202	01S/04W-28G	W	#5 DOMESTIC	0	0	0	0	0	0	0	0	0	0	0	0
TOTALS FOR VILLELLI ENTERPRISES				0	0	0	0	0	0	0	0	0	0	0	0
SEQUOIA COUNTRY CLUB															
0000203	01S/04W-07C01S	W	EDMUNDS	0	0	215	215	215	129	0	0	0	0	0	0
TOTALS FOR SEQUOIA COUNTRY CLUB				0	0	215	215	215	129	0	0	0	0	0	0
PERRY AND SONS															
0000204	01N/05W-29P	W							0	0	0	0	0	0	0
TOTALS FOR PERRY AND SONS									0	0	0	0	0	0	0
TOTALS FOR 4 WELLS				0	0	215	215	215	129	0	0	0	0	0	0

TABLE NO. 3
SUMMARY OF VERIFIED EXTRACTIONS
(FILED AND NON-FILED)
FROM COLTON BASIN AREA

WESTERN - SAN BERNARDINO WATERMASTER
TABLE 3
VERIFIED EXTRACTION, SUMMARY - FILED AND NON-FILED
RIALTO COLTON BASIN

	-----BASE YEARS-----						-----CALENDAR YEAR EXTRACTIONS-----					
	1959	1960	1961	1962	1963	AVG	2001	2002	2003	2004	2005	AVG
COLTON, CITY OF	2,231	2,069	1,940	1,202	1,046	1,698	3,894	2,737	3,554	4,794	4,148	3,825
FONTANA UNION WATER COMPANY	468	784	1,233	438	880	761	6,105	7,000	11,313	9,908	8,786	8,622
HAYES, GEO. G.	0	0	0	0	0	0	0	0	0	0	0	0
LA SIERRA WATER COMPANY						0	0	0	0	0	0	0
LEDIG, ALFRED H	0	0	0	0	0	0	0	0	0	0	0	0
MEEKS & DALEY WATER COMPANY	2,168	23	465	1,185	339	836	285	1,322	844	120	30	520
PATTERSON, JOHN A	137	0	0	0	0	27	0	0	0	0	0	0
PERRY AND SONS						0	0	0	0	0	0	0
RECHE CANYON MUTUAL WATER COMPANY						0	48	73	65	59	57	60
RIALTO, CITY OF	1,147	1,243	1,874	1,873	2,139	1,655	4,583	5,320	4,398	2,868	1,594	3,753
RIVERSIDE HIGHLAND WATER CO	211	126	357	280	163	227	0	0	0	0	0	0
RIVERSIDE, CITY OF	2,871	2,165	3,486	1,835	1,807	2,433	0	0	171	0	0	34
SAN GABRIEL VALLEY WATER CO						0			1,790	2,195	2,016	1,200
SEQUOIA COUNTRY CLUB	0	0	215	215	215	129	0	0	0	0	0	0
SOUTHERN CALIFORNIA EDISON	207	208	222	208	208	211	0	0	0	0	0	0
TAYLOR, JOHN S	0	0	0	0	0	0	0	0	0	0	0	0
VILLELLI ENTERPRISES	439	318	381	180	43	272	0	0	0	0	0	0
WEST VALLEY WATER DIST	3,235	4,195	4,173	3,040	2,769	3,482	1,473	2,708	3,520	4,401	2,182	2,857
TOTALS FOR ALL WELLS	13,114	11,131	14,346	10,456	9,609	11,731	16,388	19,160	25,655	24,345	18,813	20,872

TABLE NO. 4

GROUNDWATER EXTRACTIONS BY RIVERSIDE COUNTY ENTITIES
FROM COLTON BASIN AREA
FOR USE IN RIVERSIDE & SAN BERNARDINO COUNTIES
DURING THE 5-YEAR BASE PERIOD 1959 THROUGH 1963
AND CALENDAR YEARS 1976 THROUGH THE CURRENT YEAR

TABLE NO. 4

GROUNDWATER EXTRACTIONS BY RIVERSIDE COUNTY ENTITIES FROM COLTON BASIN AREA FOR USE IN RIVERSIDE
AND SAN BERNARDINO COUNTIES DURING THE
FIVE-YEAR BASE PERIOD 1959 THROUGH 1963
AND CALENDAR YEARS 1976 THROUGH THE CURRENT YEAR

Sheet 1 of 7

CLASSIFIED ACCORDING TO SERVICE AREA
(Quantities in Acre Feet)

EXTRACTIONS FROM THE COLTON BASIN AREA FOR USE WITHIN AND EXPORT THEREFROM

PLAINTIFFS	1959			1960			1961			1962			1963			5-Year Average		
	Total Extract	Del. in S.B. Co.	Del. in Riv. Co.	Total Extract	Del. in S.B. Co.	Del. in Riv. Co.	Total Extract	Del. in S.B. Co.	Del. in Riv. Co.	Total Extract	Del. in S.B. Co.	Del. in Riv. Co.	Total Extract	Del. in S.B. Co.	Del. in Riv. Co.	Total Extract	Del. in S.B. Co.	Del. in Riv. Co.
CITY OF RIVERSIDE Dom & Irrig.	2,871	41	2,830	2,165	28	2,137	3,486	0	3,486	1,835	0	1,835	1,807	7	1,800	2,433	15	2,418
MEEKS & DALEY WATER CO.	2,168	88	2,080	23	1	22	465	18	447	1,185	57	1,128	339	13	326	836	35	801
RIVERSIDE HIGHLAND WATER CO.	211	50	161	126	27	99	357	107	250	280	96	184	163	47	116	227	65	162
TOTALS	5,250	179	5,071	2,314	56	2,258	4,308	125	4,183	3,300	153	3,147	2,309	67	2,242	3,496	115	3,381

Total Extract -- TOTAL EXTRACTIONS.
Del in S.B. Co. -- DELIVERY WITHIN SAN BERNARDINO COUNTY.
Del. in Riv. Co. -- DELIVERY WITHIN RIVERSIDE COUNTY.

See Report of the Watermaster, Volume 5, Distribution of Extractions, Chapter I, Table No. 37.
Same as Table 39-A, Volume 5.

TABLE NO. 4

Sheet 2 of 7

GROUNDWATER EXTRACTIIONS BY RIVERSIDE COUNTY ENTITIES FROM COLTON BASIN AREA FOR USE IN RIVERSIDE
AND SAN BERNARDINO COUNTIES DURING THE
FIVE-YEAR BASE PERIOD 1959 THROUGH 1963
AND CALENDAR YEARS 1976 THROUGH THE CURRENT YEAR

CLASSIFIED ACCORDING TO SERVICE AREA
(Quantities in Acre Feet)

EXTRACTIIONS FROM COLTON BASIN AREA FOR USE WITHIN AND EXPORT THEREFROM

PLAINTIFFS	1976			1977			1978			1979			1980		
	Total Extract	Del. in S.B. Co.	Del. in Riv. Co.	Total Extract	Del. in S.B. Co.	Del. in Riv. Co.	Total Extract	Del. in S.B. Co.	Del. in Riv. Co.	Total Extract	Del. in S.B. Co.	Del. in Riv. Co.	Total Extract	Del. in S.B. Co.	Del. in Riv. Co.
CITY OF RIVERSIDE Dom & Irrig.	853	0	853	295	0	295	464	0	464	5	0	5	0	0	0
MEEKS & DALEY WATER CO.	1,860	105	1,755	2,018	125	1,893	422	78	344	1,698	104	1,594	0	0	0
RIVERSIDE HIGHLAND WATER CO.	170	165	5	332	322	10	270	260	10	191	184	7	0	0	0
RECHE CANYON MUTUAL WATER CO.	70	0	70	71	0	71	77	0	77	76	0	76	71	0	71
TOTALS	2,953	270	2,683	2,716	447	2,269	1,233	338	895	1,970	288	1,682	71	0	71

Total Extract -- TOTAL EXTRACTIIONS.

Del in S.B. Co. -- DELIVERY WITHIN SAN BERNARDINO COUNTY.

Del. in Riv. Co. -- DELIVERY WITHIN RIVERSIDE COUNTY.

See Report of the Watermaster, Volume 5, Distribution of Extractions, Chapter I, Table No. 37.

Same as Table 39A, Volume 5.

TABLE NO. 4

Sheet 3 of 7

GROUNDWATER EXTRACTIONS BY RIVERSIDE COUNTY ENTITIES FROM COLTON BASIN AREA FOR USE IN RIVERSIDE
AND SAN BERNARDINO COUNTIES DURING THE
FIVE-YEAR BASE PERIOD 1959 THROUGH 1963
AND CALENDAR YEARS 1976 THROUGH THE CURRENT YEAR

CLASSIFIED ACCORDING TO SERVICE AREA
(Quantities in Acre Feet)

EXTRACTIONS FROM COLTON BASIN AREA FOR USE WITHIN AND EXPORT THEREFROM

PLAINTIFFS	1981			1982			1983			1984			1985		
	Total Extract	Del. in S.B. Co.	Del. in Riv. Co.	Total Extract	Del. in S.B. Co.	Del. in Riv. Co.	Total Extract	Del. in S.B. Co.	Del. in Riv. Co.	Total Extract	Del. in S.B. Co.	Del. in Riv. Co.	Total Extract	Del. in S.B. Co.	Del. in Riv. Co.
CITY OF RIVERSIDE Dom & Irrig.	77	0	77	57	0	57	0	0	0	0	0	0	695	0	695
MEEKS & DALEY WATER CO.	0	0	0	910	68	842	50	37	13	1,383	126	1,257	1,554	112	1,442
RIVERSIDE HIGHLAND WATER CO.	0	0	0	0	0	0	0	0	0	83	80	3	675	651	24
RECHE CANYON MUTUAL WATER CO.	96	0	96	82	0	82	82	0	82	80	0	80	83	0	83
TOTALS	173	0	173	1,049	68	981	132	37	95	1,546	206	1,340	3,007	763	2,244

Total Extract -- TOTAL EXTRACTIONS.

Del in S.B. Co. -- DELIVERY WITHIN SAN BERNARDINO COUNTY.

Del. in Riv. Co. -- DELIVERY WITHIN RIVERSIDE COUNTY.

See Report of the Watermaster, Volume 5, Distribution of Extractions, Chapter I, Table No. 37.

Same as Table 39A, Volume 5.

TABLE NO. 4

Sheet 4 of 7

GROUNDWATER EXTRACTIONS BY RIVERSIDE COUNTY ENTITIES FROM COLTON BASIN AREA FOR USE IN RIVERSIDE
AND SAN BERNARDINO COUNTIES DURING THE
FIVE-YEAR BASE PERIOD 1959 THROUGH 1963
AND CALENDAR YEARS 1976 THROUGH THE CURRENT YEAR

CLASSIFIED ACCORDING TO SERVICE AREA
(Quantities in Acre Feet)

EXTRACTIONS FROM COLTON BASIN AREA FOR USE WITHIN AND EXPORT THEREFROM

PLAINTIFFS	1986			1987			1988			1989			1990		
	Total Extract	Del. in S.B. Co.	Del. in Riv. Co.	Total Extract	Del. in S.B. Co.	Del. in Riv. Co.	Total Extract	Del. in S.B. Co.	Del. in Riv. Co.	Total Extract	Del. in S.B. Co.	Del. in Riv. Co.	Total Extract	Del. in S.B. Co.	Del. in Riv. Co.
CITY OF RIVERSIDE Dom & Irrig.	0	0	0	0	0	0	0	0	0	519	0	519	131		131
MEEKS & DALEY WATER CO.	1,575	93	1,482	1,560	113	1,447	1,754	150	1,604	1,538	157	1,381	1,691	306	1,385
RIVERSIDE HIGHLAND WATER CO.	721	691	30	471	451	20	256	242	14	158	142	16	109	62	47
RECHE CANYON MUTUAL WATER CO.	88	0	88	90	0	90	89	0	89	89	0	89	89		89
TOTALS	2,384	784	1,600	2,121	564	1,557	2,099	392	1,707	2,304	299	2,005	2,020	368	1,652

Total Extract -- TOTAL EXTRACTIONS.

Del in S.B. Co. -- DELIVERY WITHIN SAN BERNARDINO COUNTY.

Del. in Riv. Co. -- DELIVERY WITHIN RIVERSIDE COUNTY.

See Report of the Watermaster, Volume 5, Distribution of Extractions, Chapter I, Table No. 37.

Same as Table 39A, Volume 5.

TABLE NO. 4

Sheet 5 of 7

GROUNDWATER EXTRACTIONS BY RIVERSIDE COUNTY ENTITIES FROM COLTON BASIN AREA FOR USE IN RIVERSIDE
AND SAN BERNARDINO COUNTIES DURING THE
FIVE-YEAR BASE PERIOD 1959 THROUGH 1963
AND CALENDAR YEARS 1976 THROUGH THE CURRENT YEAR

CLASSIFIED ACCORDING TO SERVICE AREA
(Quantities in Acre Feet)

EXTRACTIONS FROM COLTON BASIN AREA FOR USE WITHIN AND EXPORT THEREFROM

PLAINTIFFS	1991			1992			1993			1994			1995		
	Total Extract	Del. in S.B. Co.	Del. in Riv. Co.	Total Extract	Del. in S.B. Co.	Del. in Riv. Co.	Total Extract	Del. in S.B. Co.	Del. in Riv. Co.	Total Extract	Del. in S.B. Co.	Del. in Riv. Co.	Total Extract	Del. in S.B. Co.	Del. in Riv. Co.
CITY OF RIVERSIDE Dom & Irrig.	428	0	428	307	0	307	311	0	311	466	0	466	171	0	171
MEEKS & DALEY WATER CO	1,530	204	1,326	1,209	176	1,033	0	0	0	586	95	491	344	126	218
RIVERSIDE HIGHLAND WATER CO.	4	2	2	91	51	40	0	0	0	0	0	0	0	0	0
RECHE CANYON MUTUAL WATER CO.	79	0	79	75	0	75	85	0	85	109	0	109	100	0	100
TOTALS	2,041	206	1,835	1,682	227	1,455	396	0	396	1,161	95	1,066	615	126	489

Total Extract -- TOTAL EXTRACTIONS.

Del in S.B. Co. -- DELIVERY WITHIN SAN BERNARDINO COUNTY.

Del. in Riv. Co. -- DELIVERY WITHIN RIVERSIDE COUNTY.

See Report of the Watermaster, Volume 5, Distribution of Extractions, Chapter I, Table No. 37.

Same as Table 39A, Volume 5.

TABLE NO. 4

Sheet 6 of 7

GROUNDWATER EXTRACTIONS BY RIVERSIDE COUNTY ENTITIES FROM COLTON BASIN AREA FOR USE IN RIVERSIDE
AND SAN BERNARDINO COUNTIES DURING THE
FIVE-YEAR BASE PERIOD 1959 THROUGH 1963
AND CALENDAR YEARS 1976 THROUGH THE CURRENT YEAR

CLASSIFIED ACCORDING TO SERVICE AREA
(Quantities in Acre Feet)

EXTRACTIONS FROM COLTON BASIN AREA FOR USE WITHIN AND EXPORT THEREFROM

PLAINTIFFS	1996			1997			1998			1999			2000		
	Total Extract	Del. in S.B. Co.	Del. in Riv. Co.	Total Extract	Del. in S.B. Co.	Del. in Riv. Co.	Total Extract	Del. in S.B. Co.	Del. in Riv. Co.	Total Extract	Del. in S.B. Co.	Del. in Riv. Co.	Total Extract	Del. in S.B. Co.	Del. in Riv. Co.
CITY OF RIVERSIDE Dom & Irrig.	208	0	208	633	0	633	142	0	142	7	0	7	128	0	128
MEEKS & DALEY WATER CO	362	78	284	484	81	403	88	32	56	1,066	222	844	102	11	91
RIVERSIDE HIGHLAND WATER CO.	0	0	0	0	0	0	0	0	0	0	0	0	0	0	0
RECHE CANYON MUTUAL WATER CO.	85	0	85	105	0	105	53	0	53	61	0	61	56	0	56
TOTALS	655	78	577	1,222	81	1,141	283	32	251	1,134	222	912	286	11	275

Total Extract -- TOTAL EXTRACTIONS.

Del in S.B. Co. -- DELIVERY WITHIN SAN BERNARDINO COUNTY.

Del. in Riv. Co. -- DELIVERY WITHIN RIVERSIDE COUNTY.

See Report of the Watermaster, Volume 5, Distribution of Extractions, Chapter I, Table No. 37.
Same as Table 39A, Volume 5.

TABLE NO. 4

Sheet 7 of 7

GROUNDWATER EXTRACTIONS BY RIVERSIDE COUNTY ENTITIES FROM COLTON BASIN AREA FOR USE IN RIVERSIDE
AND SAN BERNARDINO COUNTIES DURING THE
FIVE-YEAR BASE PERIOD 1959 THROUGH 1963
AND CALENDAR YEARS 1976 THROUGH THE CURRENT YEAR

CLASSIFIED ACCORDING TO SERVICE AREA
(Quantities in Acre Feet)

EXTRACTIONS FROM COLTON BASIN AREA FOR USE WITHIN AND EXPORT THEREFROM

PLAINTIFFS	2001			2002			2003			2004			2005		
	Total Extract	Del. in S.B. Co.	Del. in Riv. Co.	Total Extract	Del. in S.B. Co.	Del. in Riv. Co.	Total Extract	Del. in S.B. Co.	Del. in Riv. Co.	Total Extract	Del. in S.B. Co.	Del. in Riv. Co.	Total Extract	Del. in S.B. Co.	Del. in Riv. Co.
CITY OF RIVERSIDE Dom & Irrig.	0	0	0	0	0	0	171	0	171	0	0	0	0	0	0
MEEKS & DALEY WATER CO	285	26	259	1,322	59	1,263	844	15	829	120	1	119	30	0	30
RIVERSIDE HIGHLAND WATER CO.	0	0	0	0	0	0	0	0	0	0	0	0	0	0	0
RECHE CANYON MUTUAL WATER CO.	48	0	48	73	0	73	65	0	65	59	0	59	57	0	57
TOTALS	333	26	307	1,395	59	1,336	1,080	15	1,065	179	1	178	87	0	87

Total Extract -- TOTAL EXTRACTIONS.

Del in S.B. Co. -- DELIVERY WITHIN SAN BERNARDINO COUNTY.

Del. in Riv. Co. -- DELIVERY WITHIN RIVERSIDE COUNTY.

See Report of the Watermaster, Volume 5, Distribution of Extractions, Chapter I, Table No. 37.

Same as Table 39A, Volume 5.

TABLE NO. 5

GROUNDWATER EXTRACTIONS FROM COLTON BASIN AREA
BY SAN BERNARDINO COUNTY ENTITIES
FOR USE IN SAN BERNARDINO COUNTY
DURING THE 5-YEAR BASE PERIOD 1959 THROUGH 1963
AND CALENDAR YEARS 1971 THROUGH THE CURRENT YEAR

TABLE NO. 5

GROUNDWATER EXTRACTIONS FROM COLTON BASIN AREA
BY SAN BERNARDINO COUNTY ENTITIES FOR USE IN SAN BERNARDINO COUNTY
DURING THE 5-YEAR BASE PERIOD 1959 THROUGH 1963
AND CALENDAR YEARS 1971 THROUGH THE CURRENT YEAR

(All Quantities in Acre Feet)

Verified Extractions from Colton Basin Area

Calendar Year	Total Production from the Basin	Produced by Riverside Co. Entities	Accumulated Riverside Co. Entities	Produced by San Bernardino Co. Entities
	(1)	(2)		(3) = (1) - (2)
1959	13,114	5,250		7,864
1960	11,131	2,314		8,817
1961	14,346	4,308		10,038
1962	10,456	3,300		7,156
1963	9,609	2,309		7,300
Total	58,656	17,481		41,175
5-Year Avg.	11,731	3,496		8,235
1971	11,388	3,025	3,025	8,363
1972	10,414	2,882	5,907	7,532
1973	7,844	862	6,769	6,982
1974	8,906	1,737	8,506	7,169
1975	11,083	4,262	12,768	6,821
1976	11,558	2,953	15,721	8,605
1977	8,777	2,716	18,437	6,061
1978	7,663	1,233	19,670	6,430
1979	7,194	1,970	21,640	5,224
1980	5,681	71	21,711	5,610
1981	6,348	173	21,884	6,175
1982	6,499	1,049	22,933	5,450
1983	4,735	132	23,065	4,603
1984	8,987	1,546	24,611	7,441
1985	10,149	3,007	27,618	7,142
1986	10,035	2,384	30,002	7,651
1987	13,175	2,121	32,123	11,054
1988	13,552	2,099	34,222	11,453
1989	14,103	2,304	36,526	11,799
1990	17,571	2,020	38,546	15,551
1991	14,323	2,041	40,587	12,282
1992	16,750	1,682	42,269	15,068
1993	14,977	396	42,665	14,581
1994	15,813 4)	1,161	43,826	14,652
1995	17,308 1) 4)	615	44,441	16,693 1) 4)
1996	17,040 4)	655	45,096	16,385
1997	14,498 2) 4)	1,222	46,318	13,276
1998	10,972 4)	283	46,601	10,689
1999	12,564 4)	1,134	47,735	11,430
2000	13,123 4)	286 4)	48,021	12,837 4)
2001	16,388 3) 4)	333	48,354	16,055
2002	19,160 4)	1,395	49,749	17,765
2003	25,655	1,080	50,829	24,575
2004	24,345	179	51,008	24,166
2005	18,813	87	51,095	18,726
2006				
2007				
2008				

From Table 39, Volume 5, Lines 3, 2, 1.

Data for Column 1 is from Table 3; Column 2 is from Total Extractions Table 4.

1) Corrected during 1996 Verification.

2) Corrected during 1998 Verification.

3) Corrected during 2002 verification, backfiled on new San Gabriel well, 3603739

4) Corrected during 2003 verification, backfiled West Valley #33 from 1994-2002

WESTERN - SAN BERNARDINO WATERMASTER

FOR

WESTERN MUNICIPAL WATER DISTRICT et al.

vs.

EAST SAN BERNARDINO COUNTY WATER DISTRICT et al.

CASE NO. 78426 - COUNTY OF RIVERSIDE

VOLUME 3 - 2005

VERIFIED EXTRACTIONS FROM THE

RIVERSIDE BASIN AREA WITHIN

SAN BERNARDINO COUNTY

FOR

CALENDAR YEARS 1959-1963 & 2001-2005

ANNUAL ACCOUNTING
FOR INDIVIDUAL WELLS

August 1, 2007

WATERMASTER

Robert L. Reiter

John V. Rossi

REPORT OF WATERMASTER

Western Municipal Water District of Riverside County, et al
Plaintiffs

vs.

East San Bernardino County Water District, et al
Defendants

Superior Court of Riverside County

Case No. 78426

Volume 3 - 2005

VERIFIED EXTRACTIONS FROM
RIVERSIDE BASIN AREA WITHIN
SAN BERNARDINO COUNTY
FOR
CALENDAR YEARS 1959-1963 AND 2001-2005

ANNUAL ACCOUNTING
FOR INDIVIDUAL WELLS

AUGUST 1, 2007

WATERMASTER
Robert L. Reiter
John V. Rossi

VOLUME 3 - 2005

TABLE OF CONTENTS

	<u>Page</u>
INTRODUCTION	i
RIVERSIDE BASIN AREA IN SAN BERNARDINO COUNTY CROSS INDEX BY OWNER	1
RIVERSIDE BASIN AREA IN SAN BERNARDINO COUNTY CROSS INDEX BY STATE WELL NUMBER	5
RIVERSIDE BASIN AREA IN SAN BERNARDINO COUNTY CROSS INDEX BY RECORDATION NUMBER	9
 <u>TABLE NO. 1</u>	
VERIFIED EXTRACTIONS BY OWNERS WHICH HAVE RECORDATION FILINGS WITH THE STATE WATER RESOURCES CONTROL BOARD	13
 <u>TABLE NO. 2</u>	
VERIFIED EXTRACTIONS BY OWNERS WHICH HAVE NOT FILED WITH THE STATE WATER RESOURCES CONTROL BOARD	21
 <u>TABLE NO. 3</u>	
SUMMARY OF VERIFIED EXTRACTIONS (FILED AND NON-FILED) FROM RIVERSIDE BASIN AREA WITHIN SAN BERNARDINO COUNTY	23
 <u>TABLE NO. 4</u>	
GROUNDWATER PRODUCTION FROM THAT PART OF THE RIVERSIDE GROUNDWATER BASIN SITUATED WITHIN SAN BERNARDINO COUNTY BY RIVERSIDE COUNTY ENTITIES, A PART OF WHICH IS USED IN SAN BERNARDINO COUNTY AND THE REMAINDER EXPORTED TO RIVERSIDE COUNTY DURING THE 5-YEAR BASE PERIOD ENDING IN 1963 AND FOR FOLLOWING CALENDAR YEARS 1976 THROUGH THE CURRENT YEAR	25
 <u>TABLE NO. 5</u>	
GROUNDWATER PRODUCTION FROM THAT PART OF THE RIVERSIDE GROUNDWATER BASIN SITUATED WITHIN SAN BERNARDINO COUNTY BY SAN BERNARDINO COUNTY ENTITIES FOR USE IN SAN BERNARDINO COUNTY DURING THE 5-YEAR BASE PERIOD ENDING IN 1963 AND FOR FOLLOWING CALENDAR YEARS 1971 THROUGH THE CURRENT YEAR	32

VOLUME 3 - 2005

VERIFIED EXTRACTIONS FROM
THE RIVERSIDE BASIN AREA
WITHIN SAN BERNARDINO COUNTY FOR
CALENDAR YEAR 1959-1963 & 2001-2005

INTRODUCTION

The provisions of Paragraphs VIII(a) and VIII(b) of the judgment in Case No. 78426 entered April 17, 1969, entitled "Extractions from Colton Basin Area and Riverside Basin Area in San Bernardino County" provide as follows:

VIII(a) "The average annual extractions from the Colton Basin and that portion of the Riverside Basin Area within San Bernardino County, for use outside San Bernardino Valley, for the five-year period ending with 1963 are assumed to be 3,349 acre-feet and 20,191 acre-feet, respectively; the correct figures shall be determined by the Watermaster as herein provided".

VIII(b) "Over any five-year period, there may be extracted from over such Basin Area and for use outside San Bernardino Valley, without replenishment obligation, an amount equal to five times such annual average for the Basin Area; provided, however, that if extractions in any year exceed such average by more than 20 percent, Western shall provide replenishment in the following year equal to the excess extractions over such 20 percent peaking allowance."

Compliance with these provisions of the Judgment requires that an accounting of the total actual extractions of surface and groundwater from the Colton Basin Area and the Riverside Basin Area within San Bernardino County be made annually. Included in this Volume 3-2005 is the verified accounting of the production from the Riverside Basin Area in San Bernardino County by owners for the calendar years 2001 through 2005.

The verified production for the five-year period ending with 1963 and the five-year average is also included for comparison. The five-year average production from the Riverside Basin Area within San Bernardino County ending in 1963 was verified to be 33,729 acre-feet.

Three indexes are included which provide a cross index by owner's name, State Well Number and State Water Resources Control Board Well Recordation number. In addition, each index shows the local designation of each well, if the State has closed the file, which year that occurred, and the last 5 years verified extractions.

Tables No. 1 and No. 2 in this report list the individual wells by the owner for each year in the five year base period ending in 1963, the five year base period average, the extractions for the years 2001 through 2005, the five year average for that period and the owner's total annual verified extractions. Table No. 1 lists the wells upon which filings have been made with the State Water Resources Control Board, and Table No. 2 lists the wells upon which no filings have been made. Table No. 3 is a summary of the verified extractions, by owner, as presented in Tables No. 1 and No. 2.

Paragraph VIII(a) of the Judgment requires that only those extractions from the Riverside Basin Area in San Bernardino Valley be verified for the five calendar years ending with 1963 and accounted for annually from and after January 1, 1971. Accordingly, those extractions from the Riverside Basin Area in San Bernardino County by Riverside County entities for the five calendar years ending with 1963 have been determined and are set forth in Table No. 4. Such extractions averaged 24,120 acre-feet for said five year period, of which 21,085 acre-feet were delivered outside San Bernardino Valley.

Table No. 4 also shows the extractions from the Riverside Basin Area in San Bernardino County by the Riverside County entities for the 1959-63 base period and 1976 through the current year.

The verified extractions from the Riverside Basin Area in San Bernardino County for calendar years 1975 through the present year have been determined to be as follows:

<u>Year</u>	<u>Verified Extractions</u>
1975	22,701 A.F.
1976	24,705 A.F.
1977	23,506 A.F.
1978	17,216 A.F.
1979	20,024 A.F.
1980	18,533 A.F.
1981	23,611 A.F.
1982	17,349 A.F.
1983	11,904 A.F.
1984	17,161 A.F.
1985	19,392 A.F.
1986	17,337 A.F.
1987	15,803 A.F. 1)
1988	16,933 A.F. 2)
1989	25,557 A.F.
1990	26,371 A.F.
1991	28,011 A.F.
1992	21,959 A.F. 3)
1993	21,866 A.F.
1994	19,661 A.F.
1995	23,865 A.F. 4)
1996	26,698 A.F. 5)
1997	30,284 A.F. 5)
1998	33,116 A.F.
1999	35,367 A.F.
2000	35,799 A.F.
2001	31,098 A.F. 6)
2002	27,717 A.F.
2003	27,143 A.F.
2004	24,454 A.F.
2005	29,122 A.F.

- 1) Corrected during 1988 verification (Holiday Sand & Gravel).
- 2) Corrected during 1989 verification (Owl Service Rock).
- 3) Corrected during 1993 verification (Owl Service Rock).
- 4) Corrected during 1996 verification (Colton #24 and Kleckler).
- 5) Corrected during 1998 verification (RIX and Corridor Land Co.).
- 6) Corrected during 2002 verification (backfile on RH and Cal Portland)

The verified extractions by Riverside entities for 2005 have been determined to be 11,274 acre-feet, of which 9,414 acre-feet were delivered outside San Bernardino County as shown in Table No.4, Page 22 B.

Table No. 5 shows the verified extractions from the Riverside Basin Area in San Bernardino County by the San Bernardino County entities during the five year period 1959 through 1963 and the calendar years 1971 through the current year.

ERRATA

Volume 3, Riverside North Basin

During the 2005 verification (May 2007) no changes or corrections were made to the report.

During the 2004 verification (June 2006) the following changes or corrections were made to the report.

3601892, name change from Beckett to Roger Aguinaga Co., Inc

During the 2003 verification (May 2005) the following changes or corrections were made to the report.

Riverside Canal Power Company replaces Thermo EcoTek as owner for 3601009, 3601001, 3601020, and 3601023 effective in 2000.

During the 2002 verification (June 2004) the following changes or corrections were made to the report.

The following backfilings were made during the year
3603738, Riverside Highland Water Company, RN #6, 2S4W05F03S,
51 AF for 2001

3603759, California Portland Cement, Well #8, 1S4W30A, 51 AF
for 2001

Both wells where located for the first time during the 2002 data collection.

During the 2001 verification (May 2003) no changes or corrections were made to the report.

During the 2000 verification (May 2002) no changes or corrections were made to the report.

During the 1999 verification (June 2001) no changes or corrections were made to the report.

During the 1998 verification (June 2000) the following changes and corrections were made to the report.

Major corrections were made to the RIX Over-Extraction (0000306) values. Conversion from MG to AF error was corrected.

Corridor Land Company Well 3604004 "Riverbottom" was deleted from our records as a duplicate filing of 3604005 "Holly". This dummy recordation number was replaced by 3603651

During the 1997 verification (June 1999) no changes or corrections were made to the report.

During the 1996 verification (June 1998) the following changes and corrections were made to the report.

Colton Well #24 was reassigned from the Rialto Colton Basin to the Riverside North Basin. 169 AF increase for 1995

Kleckler (0000019) production was not entered into the computer during 1995 verification. Increase of 45 AF for 1995.

During the 1995 verification (June 1997) no changes or corrections were made to the report.

During the 1994 verification (June 1996) no changes or corrections were made to the report.

During the 1993 verification (May 1995) the following changes and corrections were made to the report:

Service Rock (Owl Resources, 3600910, 1S5W35G02S) production for 1992 was adjusted from 54 AF to 12 AF (-42AF) using power records and a back calculated KWH/AF.

During the 1991 verification (May 1993) the following changes and corrections were made to the report:

Holliday Trucking (3603261, 1S5W25M04S) Colton #2 well was added to the program.

During the 1990 verification (June 1992) the following changes and corrections were made to the report:

" " (blanks) and "FC" production amounts that were shown in the 1989 report were replaced by zero, "0", for Roquet (3601422, 1423, 1424) and Madison (3601722, 2114).

During the 1989 verification (June 1991) the following changes and corrections were made to the report:

Backfiled late correction for Owl Service Rock (3600910). Corrected from 5 AF to 56 AF (net 51 AF increase). Well has been re-equipped.

Table No. 4 for 1988 figure for C of R has been corrected

During the 1988 verification (June 1990) the following changes and corrections were made to the report:

Ward Duck Company (0000012) is now known as Woodland Farms.

City of Colton has taken over James Sullivan Mutual Water Co. I did not get an official name change for 3602357.

Inter-County Water was taken over by West San Bernardino County Water District in March of 1987 and a system intertie was installed. They will abandoned the well (3301347) shortly. Presently this makes WSBCWD an exporter from the upper basin.

Lopez bought the Seinturier Well (3602028) from California Portland Cement Co.

Minter, Beverly bought Elmer Dunn Ranch (0000008).

Holiday Sand and Gravel (3600627) back filing on 40 AF for CY 1987.

RIVERSIDE BASIN AREA
IN SAN BERNARDINO COUNTY
CROSS INDEX BY OWNER

**WESTERN - SAN BERNARDINO WATERMASTER
VERIFIED PRODUCTION DATA
CROSS INDEX BY OWNER
RIVERSIDE NORTH BASIN**

OWNER	WELL TYPE	RECRDTN NUMBER	STATE WELL NUMBER	LOCAL DESIGNATION	YEAR CLOSED	-----CALENDAR YEAR EXTRACTIONS-----					
						2001	2002	2003	2004	2005	AVG
AGUA MANSA PROPERTIES	W	3600535-	01S/05W-36C11S	3		1	1	1	34	34	14
AGUA MANSA PROPERTIES	W	3601961	01S/05W-25P	AMRCH 1	1974	0	0	0	0	0	0
ALLEE RANCH	W	3601891	01S/05W-36F		1977	0	0	0	0	0	0
BRADFORD, IVAN	W	3602697	02S/05W-01P03S		1978	0	0	0	0	0	0
BRADVICA, LOUIS	W	3600972	02S/05W-02Q	RNCH 1	1974	0	0	0	0	0	0
CALIFORNIA PORTLAND CEMENT COMPANY	W	0000302	01S/05W-25P	MILLER HONEY	1999	0	0	0	0	0	0
CALIFORNIA PORTLAND CEMENT COMPANY	W	3601425	01S/05W-25A03S	CPC #6		614	86	43	138	125	201
CALIFORNIA PORTLAND CEMENT COMPANY	W	3601426	01S/04W-30D06S	CPC #5		714	104	66	215	152	250
CALIFORNIA PORTLAND CEMENT COMPANY	W	3601427	01S/05W-25A02S	CPC #7		786	70	21	144	149	234
CALIFORNIA PORTLAND CEMENT COMPANY	W	3603759	01S/04W-30B01S	WELL #8		51	1,289	2,474	2,540	2,906	1,852
CANALE CATERING	W	3602233	01S/05W-35J		1964	0	0	0	0	0	0
CARSON, K.	W	0000303	01S/05W-35B	-	1999	0	0	0	0	0	0
COLTON, CITY OF	W	3602357	01S/04W-34L	6610 J SULLIVAN		0	0	0	0	0	0
COLTON, CITY OF	W	3602358	01S/04W-34L	7418 J SULLIVAN		0	0	0	0	0	0
COLTON, CITY OF	W	3603598	01S/04W-18N	#24		1,832	268	313	1,235	2,133	1,156
CORRIDOR LAND COMPANY	W	3600910	01S/05W-35G02S	1, AGUA MANSA	2005	150	183	126	25	0	97
CORRIDOR LAND COMPANY	W	3601717	01S/05W-35R	DOUBLE D RANCH		47	51	35	48	33	43
CORRIDOR LAND COMPANY	W	3601996	02S/05W-02J	KLEIN /SAND RIVER #1		150	139	114	107	108	124
CORRIDOR LAND COMPANY	W	3603651	02S/05W-05H	SOUTH WELL, HOLLY	2000	0	0	0	0	0	0
CORRIDOR LAND COMPANY	W	3603652	02S/05W-01E	SOUTH #1, RIVERBOTTO		19	38	47	35	45	37
COUNTRY CLUB STORAGE	W	3602326	01S/04W-30R		1981	0	0	0	0	0	0
DAGGETT, FOREST N.	W	3601100	01S/04W-31C	BARN 1	1972	0	0	0	0	0	0
DAGGETT, FOREST N.	W	3601101	01S/04W-31C	RIVER 2	1972	0	0	0	0	0	0
EL RIVINO COUNTRY CLUB	W	3601707	01S/05W-34J01S	CACTUS		756	892	926	745	656	795
ELSINORE VALLEY M.W.D.	W	3601509	02S/04W-06A03S	PALM AVE		252	2,417	1,299	159	1	826
FIRESTONE GROUP LTD	W	3600413	01S/05W-34B01S		1981	0	0	0	0	0	0
FISHER, CHARLOTTE	W	0000304	01S/05W-36B	OLD DUNN		24	24	24	1	0	15
GENERAL AMERICAN TRANSPORTATION CORP (W	3601124	01S/05W-24R01S	1 SOUTH		14	28	35	29	31	27
GRAND TERRACE, CITY OF	W	3601970	02S/04W-05M01S	PICO #64		150	150	150	150	150	150
GREEN ACRES	W	3601110	01S/05W-34A	1		89	85	98	87	77	87
GREEN ACRES MEMORIAL PARK ASS'N	W	3600873	01S/05W-34K02S	NO 57		0	76	98	98	98	74
GREEN ACRES MEMORIAL PARK ASS'N	W	3601706	01S/05W-34L02S	8TH ST		170	83	133	102	37	105
GREEN ACRES MEMORIAL PARK ASS'N	W	3601721	01S/05W-34K	56		105	103	75	103	102	98
HAMADA BROS	W	3600507	01S/05W-35D01S	1	1991	0	0	0	0	0	0
HOLLIDAY TRUCKING	W	3600627	01S/05W-25M	1 COLTON		53	75	56	59	57	60
HOLLIDAY TRUCKING	W	3603261	01S/05W-25M04S	COLTON #2		72	51	50	53	55	56
HOLTER RANCH	W	0000305	01S/05W-36N	HENDRICKS		0	0	0	0	0	0

**WESTERN - SAN BERNARDINO WATERMASTER
VERIFIED PRODUCTION DATA
CROSS INDEX BY OWNER
RIVERSIDE NORTH BASIN**

OWNER	WELL TYPE	RECRDTN NUMBER	STATE WELL NUMBER	LOCAL DESIGNATION	YEAR CLOSED	-----CALENDAR YEAR EXTRACTIONS-----					
						2001	2002	2003	2004	2005	AVG
HOWELL, ORUS	W	3600097	02S/05W-01Q		1991	0	0	0	0	0	0
HUNGERFORD, FRANK B.	W	3601345	02S/04W-05E	JOHNSON	1960	0	0	0	0	0	0
INTER COUNTY WATER COMPANY	W	3301347	02S/05W-02C	1	1981	0	0	0	0	0	0
JOHNSON, DOROTHY	W	3600820	02S/04W-05P	1	1965	0	0	0	0	0	0
JUMAL WATER COMPANY	W	3600537	02S/04W-05F02S		1985	0	0	0	0	0	0
JURUPA WATER COMPANY	W	3600535	01S/05W-36C09S	NO 1	1978	0	0	0	0	0	0
JURUPA WATER COMPANY	W	3600536	01S/05W-36C10S	1 AND HALF	1974	0	0	0	0	0	0
KLECKLER, DON	W	0000309	01S/04W-36N	15 HP		30	30	30	1	1	18
LA SIERRA WATER COMPANY	W	3601539	01S/04W-32E01S	1	1962	0	0	0	0	0	0
LA SIERRA WATER COMPANY	W	3601540	01S/04W-32E03S	2	1974	0	0	0	0	0	0
LA SIERRA WATER COMPANY	W	3601541	01S/04W-32E06S	4	1974	0	0	0	0	0	0
LA SIERRA WATER COMPANY	W	3601542	01S/04W-32E05S	5	1974	0	0	0	0	0	0
LA SIERRA WATER COMPANY	W	3601543	01S/04W-32E02S	6	1974	0	0	0	0	0	0
LA SIERRA WATER COMPANY	W	3601544	01S/04W-32E07S	7		0	0	0	0	0	0
LA SIERRA WATER COMPANY	W	3601545	01S/04W-32E11S	8		0	0	0	0	0	0
LA SIERRA WATER COMPANY	W	3601546	01S/04W-32E09S	10	1992	0	0	0	0	0	0
LA SIERRA WATER COMPANY	W	3601547	01S/04W-32E10S	9	1974	0	0	0	0	0	0
LA SIERRA WATER COMPANY	W	3691486	01S/04W-29Q03S	FLUME 4	1984	0	0	0	0	0	0
LA SIERRA WATER COMPANY	W	3692486	01S/04W-29Q04S	FLUME 6	1982	0	0	0	0	0	0
LOPEZ, M & R	W	3602028	01S/05W-25B02S	SEINTURIER	1988	0	0	0	0	0	0
MADISON, ERIN	W	3601722	02S/05W-02A	58-1	1989	0	0	0	0	0	0
MADISON, ERIN	W	3602114	02S/05W-02G	63-1	1989	0	0	0	0	0	0
MASON,	W	0000301	02S/05W-02R	MASON	1997	0	0	0	0	0	0
MCDANIEL & SON DAIRY	W	0000307	01S/04W-30P01S	DAIRY		0	0	0	1	1	0
MERRYFIELD WATER COMPANY	W	3600962	02S/04W-06A01S	1		117	139	74	58	16	81
RANCHO DE SANTA FE	W	3601088	01S/05W-33A01S	SANTA FE ELECTRIC A1	1974	0	0	0	0	0	0
RANCHO DE SANTA FE	W	3602222	01S/05W-33A02S	GAS A-2	1989	0	0	0	0	0	0
RIALTO, CITY OF	W	3601680	01S/05W-25L02S	DISPOSAL	1989	0	0	0	0	0	0
RIVERSIDE CANAL POWER CO.	W	3601009	02S/04W-06J01S	RIV CANAL 60		1	0	0	0	0	0
RIVERSIDE CANAL POWER CO.	W	3601011	02S/04W-06R04S	RIV CANAL 61		23	1	0	1	1	5
RIVERSIDE CANAL POWER CO.	W	3601020	02S/04W-06R05S	RIV CANAL 62/CE #3		3	0	1	0	0	1
RIVERSIDE CANAL POWER CO.	W	3601023	02S/04W-06R06S	RIV CANAL 63/CE #4		3	0	1	0	0	1
RIVERSIDE CEMENT COMPANY	W	3600874	02S/05W-02A	58-1	1974	0	0	0	0	0	0
RIVERSIDE CEMENT COMPANY	W	3600883	02S/05W-02G02S	WRIGHT	1962	0	0	0	0	0	0
RIVERSIDE CEMENT COMPANY	W	3601782	02S/05W-02L02S		1964	0	0	0	0	0	0
RIVERSIDE HIGHLAND WATER CO	W	3601524	01S/04W-28L01S	3	1964	0	0	0	0	0	0
RIVERSIDE HIGHLAND WATER CO	W	3601526	02S/04W-06R01S	RN #7		715	1,170	945	972	962	953

**WESTERN - SAN BERNARDINO WATERMASTER
VERIFIED PRODUCTION DATA
CROSS INDEX BY OWNER
RIVERSIDE NORTH BASIN**

OWNER	WELL TYPE	RECRDTN NUMBER	STATE WELL NUMBER	LOCAL DESIGNATION	YEAR CLOSED	-----CALENDAR YEAR EXTRACTIONS-----					
						2001	2002	2003	2004	2005	AVG
RIVERSIDE HIGHLAND WATER CO	W	3601531	01S/04W-33B05S	RN #16	1964	0	0	0	0	0	0
RIVERSIDE HIGHLAND WATER CO	W	3601532	01S/04W-28N05S	RN #17		201	16	127	448	100	178
RIVERSIDE HIGHLAND WATER CO	W	3601534	01S/04W-28L02S	RN #20		309	379	324	1,011	723	549
RIVERSIDE HIGHLAND WATER CO	W	3601789	01S/04W-32M01S	LV #1	1992	0	0	0	0	0	0
RIVERSIDE HIGHLAND WATER CO	W	3601790	01S/04W-32M02S	LV #2	1992	0	0	0	0	0	0
RIVERSIDE HIGHLAND WATER CO	W	3603139	01S/04W-32M04S	LV #3		60	64	8	49	11	38
RIVERSIDE HIGHLAND WATER CO	W	3603738	02S/05W-05F03S	RN#6		51	948	481	313	294	417
RIVERSIDE, CITY OF	D	3301088	01S/05W-36Q	PELISIER		0	0	0	0	0	0
RIVERSIDE, CITY OF	W	3600898	01S/05W-25R02S	NO 6	1978	0	0	0	0	0	0
RIVERSIDE, CITY OF	W	3600898-	01S/05W-25R04S	TW BT 6		1	1	1	1	0	1
RIVERSIDE, CITY OF	W	3601221	02S/05W-01J03S	DOM PELLISI		0	0	0	0	0	0
RIVERSIDE, CITY OF	W	3601223	02S/05W-01G02S	MAIN PELLISI		0	0	0	0	0	0
RIVERSIDE, CITY OF	W	3601235	02S/05W-01G01S	LA LOMA	1974	0	0	0	0	0	0
RIVERSIDE, CITY OF	W	3601236	01S/05W-36L01S	AGUA MANSA		0	0	0	0	0	0
RIVERSIDE, CITY OF	W	3601271	02S/04W-06Q03S	MARCY	1973	0	0	0	0	0	0
RIVERSIDE, CITY OF	W	3601483	01S/04W-29H02S	FLUME 1	1977	0	0	0	0	0	0
RIVERSIDE, CITY OF	W	3601484	01S/04W-29H01S	FLUME 2		525	847	15	0	667	411
RIVERSIDE, CITY OF	W	3601485	01S/04W-29R01S	FLUME 3		0	0	0	0	686	137
RIVERSIDE, CITY OF	W	3601486	01S/04W-29Q03S	FLUME 4		0	0	0	0	429	86
RIVERSIDE, CITY OF	W	3601487	01S/04W-29Q01S	FLUME 5	1977	0	0	0	0	0	0
RIVERSIDE, CITY OF	W	3601488	02S/05W-01Q01S	WILLIAMS	1974	0	0	0	0	0	0
RIVERSIDE, CITY OF	W	3601490	02S/05W-11B	JURUPA 1	1980	0	0	0	0	0	0
RIVERSIDE, CITY OF	W	3601491	02S/05W-02R03S	JURUPA 3	1980	0	0	0	0	0	0
RIVERSIDE, CITY OF	W	3601492	02S/05W-02R02S	JURUPA 4	1980	0	0	0	0	0	0
RIVERSIDE, CITY OF	W	3601493	02S/05W-02R01S	JURUPA 5	1980	0	0	0	0	0	0
RIVERSIDE, CITY OF	W	3602234	02S/05W-02Q07S	JURUPA 6		0	0	0	0	0	0
RIVERSIDE, CITY OF	W	3602486	01S/04W-29Q04S	FLUME 6		698	984	849	0	757	658
RIVERSIDE, CITY OF	W	3602748	02S/05W-02Q08S	JURUPA 7		974	1,161	1,500	1,036	1,432	1,221
RIVERSIDE, CITY OF	W	3603117	02S/04W-05E01S	VAN BUREN #1		2,609	2,366	2,009	1,942	2,102	2,206
RIVERSIDE, CITY OF	W	3603118	02S/04W-05E02S	VAN BUREN #2		2,481	2,455	2,016	2,144	1,756	2,170
RIVERSIDE, CITY OF-GAGE CANAL	W	3600783	02S/04W-05C01S	DEBERRY		1,491	1,286	1,339	1,125	1,354	1,319
ROGER AGUINAGA CO., INC	W	3601892	01S/05W-36F		1980	260	260	260	10	10	160
ROQUET, HARRY V.	W	3601422	02S/04W-06Q	1 HOUSE	1991	0	0	0	0	0	0
ROQUET, HARRY V.	W	3601423	02S/04W-06N	2 WEST	1991	0	0	0	0	0	0
ROQUET, HARRY V.	D	3601424	02S/04W-06P		1991	0	0	0	0	0	0
ROSDALE WATER COMPANY	W	3600915	01S/04W-31J01S	NEW WELL	1968	0	0	0	0	0	0
SAN BERNARDINO, CITY OF	W	0000306	01S/05W-36F	RIX OVER EXTRACTIONS		12,283	7,332	9,100	7,320	9,524	9,112

**WESTERN - SAN BERNARDINO WATERMASTER
VERIFIED PRODUCTION DATA
CROSS INDEX BY OWNER
RIVERSIDE NORTH BASIN**

OWNER	WELL TYPE	RECRDTN NUMBER	STATE WELL NUMBER	LOCAL DESIGNATION	YEAR CLOSED	-----CALENDAR YEAR EXTRACTIONS-----						AVG
						2001	2002	2003	2004	2005		
SERVICE ROCK CO	W	3600911	01S/05W-35J	2	1974	0	0	0	0	0	0	
STAPAKIS, WILLIAM	W	3601488-	02S/05W-01Q01S	WILLIAMS	1974	0	0	0	0	0	0	
VILLELLI ENTERPRISES	W	3601549	01S/04W-28M01S	2	1981	0	0	0	0	0	0	
WAGONER, JOHN J	W	3600899	02S/04W-05F	DOM 1	1972	0	0	0	0	0	0	
WEST RIVERSIDE 350 WATER COMPANY	W	3600829	01S/04W-32G02S	1	1974	0	0	0	0	0	0	
WEST RIVERSIDE 350 WATER COMPANY	W	3600830	01S/04W-32G04S	2	1974	0	0	0	0	0	0	
WEST RIVERSIDE 350 WATER COMPANY	W	3600831	01S/04W-32H01S	4	1974	0	0	0	0	0	0	
WEST RIVERSIDE 350 WATER COMPANY	W	3600832	01S/04W-32B01S	350" #5		0	0	0	0	0	0	
WEST RIVERSIDE 350 WATER COMPANY	W	3600833	01S/04W-32G01S	6	1974	0	0	0	0	0	0	
WEST RIVERSIDE 350 WATER COMPANY	W	3601953	01S/04W-32B02S	#7		0	0	0	0	0	0	
WEST VALLEY WATER DIST	W	3600074	01S/05W-23Q01S	PL 29 / CRAM-WRIGHT		0	0	0	0	0	0	
WEST VALLEY WATER DIST	W	3601004	01S/05W-23N01S	PLANT NO 19	1973	0	0	0	0	0	0	
WEST VALLEY WATER DIST	W	3601434	01S/05W-34D01S	PLANT NO 25	1981	0	0	0	0	0	0	
WEST VALLEY WATER DIST	W	3601683	01S/05W-34B02S	PLANT NO 26	1981	0	0	0	0	0	0	
WEST VALLEY WATER DIST	W	3601763	01S/05W-24M01S	PL 18/SLOVER MUTUAL	1981	0	0	0	0	0	0	
WEST VALLEY WATER DIST	W	3603669	01S/05W-24M02S	#18A		946	1,806	1,700	1,881	1,339	1,534	
WEST VALLEY WATER DIST	W	3603670	01S/05W-36E03S	#41		1,170	139	79	33	8	286	
WOODLAND FARMS	W	0000308	01S/05W-25R	WARD DUCK		98	120	100	1	0	64	
TOTALS FOR 129 WELLS						31,098	27,717	27,143	24,454	29,122	27,907	

RIVERSIDE BASIN AREA
IN SAN BERNARDINO COUNTY
CROSS INDEX BY STATE WELL NUMBER

**WESTERN - SAN BERNARDINO WATERMASTER
VERIFIED PRODUCTION DATA
CROSS INDEX BY STATE WELL NUMBER
RIVERSIDE NORTH BASIN**

STATE WELL NUMBER	RECRDTN NUMBER	OWNER	WELL TYPE	LOCAL DESIGNATION	YEAR CLOSED	-----CALENDAR YEAR EXTRACTATIONS-----					
						2001	2002	2003	2004	2005	AVG
01S/04W-18N	3603598	COLTON, CITY OF	W	#24		1,832	268	313	1,235	2,133	1,156
01S/04W-28L01S	3601524	RIVERSIDE HIGHLAND WATER CO	W	3	1964	0	0	0	0	0	0
01S/04W-28L02S	3601534	RIVERSIDE HIGHLAND WATER CO	W	RN #20		309	379	324	1,011	723	549
01S/04W-28M01S	3601549	VILLELLI ENTERPRISES	W	2	1981	0	0	0	0	0	0
01S/04W-28N05S	3601532	RIVERSIDE HIGHLAND WATER CO	W	RN #17		201	16	127	448	100	178
01S/04W-29H01S	3601484	RIVERSIDE, CITY OF	W	FLUME 2		525	847	15	0	667	411
01S/04W-29H02S	3601483	RIVERSIDE, CITY OF	W	FLUME 1	1977	0	0	0	0	0	0
01S/04W-29Q01S	3601487	RIVERSIDE, CITY OF	W	FLUME 5	1977	0	0	0	0	0	0
01S/04W-29Q03S	3601486	RIVERSIDE, CITY OF	W	FLUME 4		0	0	0	0	429	86
01S/04W-29Q03S	3691486	LA SIERRA WATER COMPANY	W	FLUME 4	1984	0	0	0	0	0	0
01S/04W-29Q04S	3602486	RIVERSIDE, CITY OF	W	FLUME 6		698	984	849	0	757	658
01S/04W-29Q04S	3692486	LA SIERRA WATER COMPANY	W	FLUME 6	1982	0	0	0	0	0	0
01S/04W-29R01S	3601485	RIVERSIDE, CITY OF	W	FLUME 3		0	0	0	0	686	137
01S/04W-30B01S	3603759	CALIFORNIA PORTLAND CEMENT COMPANY	W	WELL #8		51	1,289	2,474	2,540	2,906	1,852
01S/04W-30D06S	3601426	CALIFORNIA PORTLAND CEMENT COMPANY	W	CPC #5		714	104	66	215	152	250
01S/04W-30P01S	0000307	MCDANIEL & SON DAIRY	W	DAIRY		0	0	0	1	1	0
01S/04W-30R	3602326	COUNTRY CLUB STORAGE	W		1981	0	0	0	0	0	0
01S/04W-31C	3601100	DAGGETT, FOREST N.	W	BARN 1	1972	0	0	0	0	0	0
01S/04W-31C	3601101	DAGGETT, FOREST N.	W	RIVER 2	1972	0	0	0	0	0	0
01S/04W-31J01S	3600915	ROSEDALE WATER COMPANY	W	NEW WELL	1968	0	0	0	0	0	0
01S/04W-32B01S	3600832	WEST RIVERSIDE 350 WATER COMPANY	W	350" #5		0	0	0	0	0	0
01S/04W-32B02S	3601953	WEST RIVERSIDE 350 WATER COMPANY	W	#7		0	0	0	0	0	0
01S/04W-32E01S	3601539	LA SIERRA WATER COMPANY	W	1	1962	0	0	0	0	0	0
01S/04W-32E02S	3601543	LA SIERRA WATER COMPANY	W	6	1974	0	0	0	0	0	0
01S/04W-32E03S	3601540	LA SIERRA WATER COMPANY	W	2	1974	0	0	0	0	0	0
01S/04W-32E05S	3601542	LA SIERRA WATER COMPANY	W	5	1974	0	0	0	0	0	0
01S/04W-32E06S	3601541	LA SIERRA WATER COMPANY	W	4	1974	0	0	0	0	0	0
01S/04W-32E07S	3601544	LA SIERRA WATER COMPANY	W	7		0	0	0	0	0	0
01S/04W-32E09S	3601546	LA SIERRA WATER COMPANY	W	10	1992	0	0	0	0	0	0
01S/04W-32E10S	3601547	LA SIERRA WATER COMPANY	W	9	1974	0	0	0	0	0	0
01S/04W-32E11S	3601545	LA SIERRA WATER COMPANY	W	8		0	0	0	0	0	0
01S/04W-32G01S	3600833	WEST RIVERSIDE 350 WATER COMPANY	W	6	1974	0	0	0	0	0	0
01S/04W-32G02S	3600829	WEST RIVERSIDE 350 WATER COMPANY	W	1	1974	0	0	0	0	0	0
01S/04W-32G04S	3600830	WEST RIVERSIDE 350 WATER COMPANY	W	2	1974	0	0	0	0	0	0
01S/04W-32H01S	3600831	WEST RIVERSIDE 350 WATER COMPANY	W	4	1974	0	0	0	0	0	0
01S/04W-32M01S	3601789	RIVERSIDE HIGHLAND WATER CO	W	LV #1	1992	0	0	0	0	0	0
01S/04W-32M02S	3601790	RIVERSIDE HIGHLAND WATER CO	W	LV #2	1992	0	0	0	0	0	0

**WESTERN - SAN BERNARDINO WATERMASTER
VERIFIED PRODUCTION DATA
CROSS INDEX BY STATE WELL NUMBER
RIVERSIDE NORTH BASIN**

STATE WELL NUMBER	RECRDTN NUMBER	OWNER	WELL TYPE	LOCAL DESIGNATION	YEAR CLOSED	-----CALENDAR YEAR EXTRACTIONS-----					
						2001	2002	2003	2004	2005	AVG
01S/04W-32M04S	3603139	RIVERSIDE HIGHLAND WATER CO	W	LV #3		60	64	8	49	11	38
01S/04W-33B05S	3601531	RIVERSIDE HIGHLAND WATER CO	W	RN #16	1964	0	0	0	0	0	0
01S/04W-34L	3602357	COLTON, CITY OF	W	6610 J SULLIVAN		0	0	0	0	0	0
01S/04W-34L	3602358	COLTON, CITY OF	W	7418 J SULLIVAN		0	0	0	0	0	0
01S/04W-36N	0000309	KLECKLER, DON	W	15 HP		30	30	30	1	1	18
01S/05W-23N01S	3601004	WEST VALLEY WATER DIST	W	PLANT NO 19	1973	0	0	0	0	0	0
01S/05W-23Q01S	3600074	WEST VALLEY WATER DIST	W	PL 29 / CRAM-WRIGHT		0	0	0	0	0	0
01S/05W-24M01S	3601763	WEST VALLEY WATER DIST	W	PL 18/SLOVER MUTUAL	1981	0	0	0	0	0	0
01S/05W-24M02S	3603669	WEST VALLEY WATER DIST	W	#18A		946	1,806	1,700	1,881	1,339	1,534
01S/05W-24R01S	3601124	GENERAL AMERICAN TRANSPORTATION CORP (W	1 SOUTH		14	28	35	29	31	27
01S/05W-25A02S	3601427	CALIFORNIA PORTLAND CEMENT COMPANY	W	CPC #7		786	70	21	144	149	234
01S/05W-25A03S	3601425	CALIFORNIA PORTLAND CEMENT COMPANY	W	CPC #6		614	86	43	138	125	201
01S/05W-25B02S	3602028	LOPEZ, M & R	W	SEINTURIER	1988	0	0	0	0	0	0
01S/05W-25L02S	3601680	RIALTO, CITY OF	W	DISPOSAL	1989	0	0	0	0	0	0
01S/05W-25M	3600627	HOLLIDAY TRUCKING	W	1 COLTON		53	75	56	59	57	60
01S/05W-25M04S	3603261	HOLLIDAY TRUCKING	W	COLTON #2		72	51	50	53	55	56
01S/05W-25P	0000302	CALIFORNIA PORTLAND CEMENT COMPANY	W	MILLER HONEY	1999	0	0	0	0	0	0
01S/05W-25P	3601961	AGUA MANSA PROPERTIES	W	AMRCH 1	1974	0	0	0	0	0	0
01S/05W-25R	0000308	WOODLAND FARMS	W	WARD DUCK		98	120	100	1	0	64
01S/05W-25R02S	3600898	RIVERSIDE, CITY OF	W	NO 6	1978	0	0	0	0	0	0
01S/05W-25R04S	3600898-	RIVERSIDE, CITY OF	W	TW BT 6		1	1	1	1	0	1
01S/05W-33A01S	3601088	RANCHO DE SANTA FE	W	SANTA FE ELECTRIC A1	1974	0	0	0	0	0	0
01S/05W-33A02S	3602222	RANCHO DE SANTA FE	W	GAS A-2	1989	0	0	0	0	0	0
01S/05W-34A	3601110	GREEN ACRES	W	1		89	85	98	87	77	87
01S/05W-34B01S	3600413	FIRESTONE GROUP LTD	W		1981	0	0	0	0	0	0
01S/05W-34B02S	3601683	WEST VALLEY WATER DIST	W	PLANT NO 26	1981	0	0	0	0	0	0
01S/05W-34D01S	3601434	WEST VALLEY WATER DIST	W	PLANT NO 25	1981	0	0	0	0	0	0
01S/05W-34J01S	3601707	EL RIVINO COUNTRY CLUB	W	CACTUS		756	892	926	745	656	795
01S/05W-34K	3601721	GREEN ACRES MEMORIAL PARK ASS'N	W	56		105	103	75	103	102	98
01S/05W-34K02S	3600873	GREEN ACRES MEMORIAL PARK ASS'N	W	NO 57		0	76	98	98	98	74
01S/05W-34L02S	3601706	GREEN ACRES MEMORIAL PARK ASS'N	W	8TH ST		170	83	133	102	37	105
01S/05W-35B	0000303	CARSON, K.	W	-	1999	0	0	0	0	0	0
01S/05W-35D01S	3600507	HAMADA BROS	W	1	1991	0	0	0	0	0	0
01S/05W-35G02S	3600910	CORRIDOR LAND COMPANY	W	1, AGUA MANSA	2005	150	183	126	25	0	97
01S/05W-35J	3600911	SERVICE ROCK CO	W	2	1974	0	0	0	0	0	0
01S/05W-35J	3602233	CANALE CATERING	W		1964	0	0	0	0	0	0
01S/05W-35R	3601717	CORRIDOR LAND COMPANY	W	DOUBLE D RANCH		47	51	35	48	33	43

**WESTERN - SAN BERNARDINO WATERMASTER
VERIFIED PRODUCTION DATA
CROSS INDEX BY STATE WELL NUMBER
RIVERSIDE NORTH BASIN**

STATE WELL NUMBER	RECRDTN NUMBER	OWNER	WELL TYPE	LOCAL DESIGNATION	YEAR CLOSED	-----CALENDAR YEAR EXTRACTIONS-----					
						2001	2002	2003	2004	2005	AVG
01S/05W-36B	0000304	FISHER, CHARLOTTE	W	OLD DUNN		24	24	24	1	0	15
01S/05W-36C09S	3600535	JURUPA WATER COMPANY	W	NO 1	1978	0	0	0	0	0	0
01S/05W-36C10S	3600536	JURUPA WATER COMPANY	W	1 AND HALF	1974	0	0	0	0	0	0
01S/05W-36C11S	3600535-	AGUA MANSA PROPERTIES	W	3		1	1	1	34	34	14
01S/05W-36E03S	3603670	WEST VALLEY WATER DIST	W	#41		1,170	139	79	33	8	286
01S/05W-36F	0000306	SAN BERNARDINO, CITY OF	W	RIX OVER EXTRACTIONS		12,283	7,332	9,100	7,320	9,524	9,112
01S/05W-36F	3601891	ALLEE RANCH	W		1977	0	0	0	0	0	0
01S/05W-36F	3601892	ROGER AGUINAGA CO., INC	W		1980	260	260	260	10	10	160
01S/05W-36L01S	3601236	RIVERSIDE, CITY OF	W	AGUA MANSA		0	0	0	0	0	0
01S/05W-36N	0000305	HOLTER RANCH	W	HENDRICKS		0	0	0	0	0	0
01S/05W-36Q	3301088	RIVERSIDE, CITY OF	D	PELISIER		0	0	0	0	0	0
02S/04W-05C01S	3600783	RIVERSIDE, CITY OF-GAGE CANAL	W	DEBERRY		1,491	1,286	1,339	1,125	1,354	1,319
02S/04W-05E	3601345	HUNGERFORD, FRANK B.	W	JOHNSON	1960	0	0	0	0	0	0
02S/04W-05E01S	3603117	RIVERSIDE, CITY OF	W	VAN BUREN #1		2,609	2,366	2,009	1,942	2,102	2,206
02S/04W-05E02S	3603118	RIVERSIDE, CITY OF	W	VAN BUREN #2		2,481	2,455	2,016	2,144	1,756	2,170
02S/04W-05F	3600899	WAGONER, JOHN J	W	DOM 1	1972	0	0	0	0	0	0
02S/04W-05F02S	3600537	JUMAL WATER COMPANY	W		1985	0	0	0	0	0	0
02S/04W-05M01S	3601970	GRAND TERRACE, CITY OF	W	PICO #64		150	150	150	150	150	150
02S/04W-05P	3600820	JOHNSON, DOROTHY	W	1	1965	0	0	0	0	0	0
02S/04W-06A01S	3600962	MERRYFIELD WATER COMPANY	W	1		117	139	74	58	16	81
02S/04W-06A03S	3601509	ELSINORE VALLEY M.W.D.	W	PALM AVE		252	2,417	1,299	159	1	826
02S/04W-06J01S	3601009	RIVERSIDE CANAL POWER CO.	W	RIV CANAL 60		1	0	0	0	0	0
02S/04W-06N	3601423	ROQUET, HARRY V.	W	2 WEST	1991	0	0	0	0	0	0
02S/04W-06P	3601424	ROQUET, HARRY V.	D		1991	0	0	0	0	0	0
02S/04W-06Q	3601422	ROQUET, HARRY V.	W	1 HOUSE	1991	0	0	0	0	0	0
02S/04W-06Q03S	3601271	RIVERSIDE, CITY OF	W	MARCY	1973	0	0	0	0	0	0
02S/04W-06R01S	3601526	RIVERSIDE HIGHLAND WATER CO	W	RN #7		715	1,170	945	972	962	953
02S/04W-06R04S	3601011	RIVERSIDE CANAL POWER CO.	W	RIV CANAL 61		23	1	0	1	1	5
02S/04W-06R05S	3601020	RIVERSIDE CANAL POWER CO.	W	RIV CANAL 62/CE #3		3	0	1	0	0	1
02S/04W-06R06S	3601023	RIVERSIDE CANAL POWER CO.	W	RIV CANAL 63/CE #4		3	0	1	0	0	1
02S/05W-01E	3603652	CORRIDOR LAND COMPANY	W	SOUTH #1, RIVERBOTTO		19	38	47	35	45	37
02S/05W-01G01S	3601235	RIVERSIDE, CITY OF	W	LA LOMA	1974	0	0	0	0	0	0
02S/05W-01G02S	3601223	RIVERSIDE, CITY OF	W	MAIN PELLISI		0	0	0	0	0	0
02S/05W-01J03S	3601221	RIVERSIDE, CITY OF	W	DOM PELLISI		0	0	0	0	0	0
02S/05W-01P03S	3602697	BRADFORD, IVAN	W		1978	0	0	0	0	0	0
02S/05W-01Q	3600097	HOWELL, ORUS	W		1991	0	0	0	0	0	0
02S/05W-01Q01S	3601488	RIVERSIDE, CITY OF	W	WILLIAMS	1974	0	0	0	0	0	0

**WESTERN - SAN BERNARDINO WATERMASTER
VERIFIED PRODUCTION DATA
CROSS INDEX BY STATE WELL NUMBER
RIVERSIDE NORTH BASIN**

STATE WELL NUMBER	RECRDTN NUMBER	OWNER	WELL TYPE	LOCAL DESIGNATION	YEAR CLOSED	-----CALENDAR YEAR EXTRACTIONS-----					
						2001	2002	2003	2004	2005	AVG
02S/05W-01Q01S	3601488-	STAPAKIS, WILLIAM	W	WILLIAMS	1974	0	0	0	0	0	0
02S/05W-02A	3600874	RIVERSIDE CEMENT COMPANY	W	58-1	1974	0	0	0	0	0	0
02S/05W-02A	3601722	MADISON, ERIN	W	58-1	1989	0	0	0	0	0	0
02S/05W-02C	3301347	INTER COUNTY WATER COMPANY	W	1	1981	0	0	0	0	0	0
02S/05W-02G	3602114	MADISON, ERIN	W	63-1	1989	0	0	0	0	0	0
02S/05W-02G02S	3600883	RIVERSIDE CEMENT COMPANY	W	WRIGHT	1962	0	0	0	0	0	0
02S/05W-02J	3601996	CORRIDOR LAND COMPANY	W	KLEIN /SAND RIVER #1		150	139	114	107	108	124
02S/05W-02L02S	3601782	RIVERSIDE CEMENT COMPANY	W		1964	0	0	0	0	0	0
02S/05W-02Q	3600972	BRADVICA, LOUIS	W	RNCH 1	1974	0	0	0	0	0	0
02S/05W-02Q07S	3602234	RIVERSIDE, CITY OF	W	JURUPA 6		0	0	0	0	0	0
02S/05W-02Q08S	3602748	RIVERSIDE, CITY OF	W	JURUPA 7		974	1,161	1,500	1,036	1,432	1,221
02S/05W-02R	0000301	MASON,	W	MASON	1997	0	0	0	0	0	0
02S/05W-02R01S	3601493	RIVERSIDE, CITY OF	W	JURUPA 5	1980	0	0	0	0	0	0
02S/05W-02R02S	3601492	RIVERSIDE, CITY OF	W	JURUPA 4	1980	0	0	0	0	0	0
02S/05W-02R03S	3601491	RIVERSIDE, CITY OF	W	JURUPA 3	1980	0	0	0	0	0	0
02S/05W-05F03S	3603738	RIVERSIDE HIGHLAND WATER CO	W	RN#6		51	948	481	313	294	417
02S/05W-05H	3603651	CORRIDOR LAND COMPANY	W	SOUTH WELL, HOLLY	2000	0	0	0	0	0	0
02S/05W-11B	3601490	RIVERSIDE, CITY OF	W	JURUPA 1	1980	0	0	0	0	0	0
TOTALS FOR 129 WELLS						31,098	27,717	27,143	24,454	29,122	27,907

RIVERSIDE BASIN AREA
IN SAN BERNARDINO COUNTY
CROSS INDEX BY RECORDATION NUMBER

**WESTERN - SAN BERNARDINO WATERMASTER
VERIFIED PRODUCTION DATA
CROSS INDEX BY RECORDATION NUMBER
RIVERSIDE NORTH BASIN**

RECRDTN NUMBER	STATE WELL NUMBER	OWNER	WELL TYPE	LOCAL DESIGNATION	YEAR CLOSED	-----CALENDAR YEAR EXTRACTIONS-----					
						2001	2002	2003	2004	2005	AVG
0000301	02S/05W-02R	MASON,	W	MASON	1997	0	0	0	0	0	0
0000302	01S/05W-25P	CALIFORNIA PORTLAND CEMENT COMPANY	W	MILLER HONEY	1999	0	0	0	0	0	0
0000303	01S/05W-35B	CARSON, K.	W	-	1999	0	0	0	0	0	0
0000304	01S/05W-36B	FISHER, CHARLOTTE	W	OLD DUNN		24	24	24	1	0	15
0000305	01S/05W-36N	HOLTER RANCH	W	HENDRICKS		0	0	0	0	0	0
0000306	01S/05W-36F	SAN BERNARDINO, CITY OF	W	RIX OVER EXTRACTIONS		12,283	7,332	9,100	7,320	9,524	9,112
0000307	01S/04W-30P01S	MCDANIEL & SON DAIRY	W	DAIRY		0	0	0	1	1	0
0000308	01S/05W-25R	WOODLAND FARMS	W	WARD DUCK		98	120	100	1	0	64
0000309	01S/04W-36N	KLECKLER, DON	W	15 HP		30	30	30	1	1	18
3301088	01S/05W-36Q	RIVERSIDE, CITY OF	D	PELISIER		0	0	0	0	0	0
3301347	02S/05W-02C	INTER COUNTY WATER COMPANY	W	1	1981	0	0	0	0	0	0
3600074	01S/05W-23Q01S	WEST VALLEY WATER DIST	W	PL 29 / CRAM-WRIGHT		0	0	0	0	0	0
3600097	02S/05W-01Q	HOWELL, ORUS	W		1991	0	0	0	0	0	0
3600413	01S/05W-34B01S	FIRESTONE GROUP LTD	W		1981	0	0	0	0	0	0
3600507	01S/05W-35D01S	HAMADA BROS	W	1	1991	0	0	0	0	0	0
3600535	01S/05W-36C09S	JURUPA WATER COMPANY	W	NO 1	1978	0	0	0	0	0	0
3600535-	01S/05W-36C11S	AGUA MANSA PROPERTIES	W	3		1	1	1	34	34	14
3600536	01S/05W-36C10S	JURUPA WATER COMPANY	W	1 AND HALF	1974	0	0	0	0	0	0
3600537	02S/04W-05F02S	JUMAL WATER COMPANY	W		1985	0	0	0	0	0	0
3600627	01S/05W-25M	HOLLIDAY TRUCKING	W	1 COLTON		53	75	56	59	57	60
3600783	02S/04W-05C01S	RIVERSIDE, CITY OF-GAGE CANAL	W	DEBERRY		1,491	1,286	1,339	1,125	1,354	1,319
3600820	02S/04W-05P	JOHNSON, DOROTHY	W	1	1965	0	0	0	0	0	0
3600829	01S/04W-32G02S	WEST RIVERSIDE 350 WATER COMPANY	W	1	1974	0	0	0	0	0	0
3600830	01S/04W-32G04S	WEST RIVERSIDE 350 WATER COMPANY	W	2	1974	0	0	0	0	0	0
3600831	01S/04W-32H01S	WEST RIVERSIDE 350 WATER COMPANY	W	4	1974	0	0	0	0	0	0
3600832	01S/04W-32B01S	WEST RIVERSIDE 350 WATER COMPANY	W	350" #5		0	0	0	0	0	0
3600833	01S/04W-32G01S	WEST RIVERSIDE 350 WATER COMPANY	W	6	1974	0	0	0	0	0	0
3600873	01S/05W-34K02S	GREEN ACRES MEMORIAL PARK ASS'N	W	NO 57		0	76	98	98	98	74
3600874	02S/05W-02A	RIVERSIDE CEMENT COMPANY	W	58-1	1974	0	0	0	0	0	0
3600883	02S/05W-02G02S	RIVERSIDE CEMENT COMPANY	W	WRIGHT	1962	0	0	0	0	0	0
3600898	01S/05W-25R02S	RIVERSIDE, CITY OF	W	NO 6	1978	0	0	0	0	0	0
3600898-	01S/05W-25R04S	RIVERSIDE, CITY OF	W	TW BT 6		1	1	1	1	0	1
3600899	02S/04W-05F	WAGONER, JOHN J	W	DOM 1	1972	0	0	0	0	0	0
3600910	01S/05W-35G02S	CORRIDOR LAND COMPANY	W	1, AGUA MANSA	2005	150	183	126	25	0	97
3600911	01S/05W-35J	SERVICE ROCK CO	W	2	1974	0	0	0	0	0	0

**WESTERN - SAN BERNARDINO WATERMASTER
VERIFIED PRODUCTION DATA
CROSS INDEX BY RECORDATION NUMBER
RIVERSIDE NORTH BASIN**

RECRDTN NUMBER	STATE WELL NUMBER	OWNER	WELL TYPE	LOCAL DESIGNATION	YEAR CLOSED	-----CALENDAR YEAR EXTRACTIONS-----					
						2001	2002	2003	2004	2005	AVG
3600915	01S/04W-31J01S	ROSEDALE WATER COMPANY	W	NEW WELL	1968	0	0	0	0	0	0
3600962	02S/04W-06A01S	MERRYFIELD WATER COMPANY	W	1		117	139	74	58	16	81
3600972	02S/05W-02Q	BRADVICA, LOUIS	W	RNCH 1	1974	0	0	0	0	0	0
3601004	01S/05W-23N01S	WEST VALLEY WATER DIST	W	PLANT NO 19	1973	0	0	0	0	0	0
3601009	02S/04W-06J01S	RIVERSIDE CANAL POWER CO.	W	RIV CANAL 60		1	0	0	0	0	0
3601011	02S/04W-06R04S	RIVERSIDE CANAL POWER CO.	W	RIV CANAL 61		23	1	0	1	1	5
3601020	02S/04W-06R05S	RIVERSIDE CANAL POWER CO.	W	RIV CANAL 62/CE #3		3	0	1	0	0	1
3601023	02S/04W-06R06S	RIVERSIDE CANAL POWER CO.	W	RIV CANAL 63/CE #4		3	0	1	0	0	1
3601088	01S/05W-33A01S	RANCHO DE SANTA FE	W	SANTA FE ELECTRIC A1	1974	0	0	0	0	0	0
3601100	01S/04W-31C	DAGGETT, FOREST N.	W	BARN 1	1972	0	0	0	0	0	0
3601101	01S/04W-31C	DAGGETT, FOREST N.	W	RIVER 2	1972	0	0	0	0	0	0
3601110	01S/05W-34A	GREEN ACRES	W	1		89	85	98	87	77	87
3601124	01S/05W-24R01S	GENERAL AMERICAN TRANSPORTATION CORP (W	1 SOUTH		14	28	35	29	31	27
3601221	02S/05W-01J03S	RIVERSIDE, CITY OF	W	DOM PELLISI		0	0	0	0	0	0
3601223	02S/05W-01G02S	RIVERSIDE, CITY OF	W	MAIN PELLISI		0	0	0	0	0	0
3601235	02S/05W-01G01S	RIVERSIDE, CITY OF	W	LA LOMA	1974	0	0	0	0	0	0
3601236	01S/05W-36L01S	RIVERSIDE, CITY OF	W	AGUA MANSA		0	0	0	0	0	0
3601271	02S/04W-06Q03S	RIVERSIDE, CITY OF	W	MARCY	1973	0	0	0	0	0	0
3601345	02S/04W-05E	HUNGERFORD, FRANK B.	W	JOHNSON	1960	0	0	0	0	0	0
3601422	02S/04W-06Q	ROQUET, HARRY V.	W	1 HOUSE	1991	0	0	0	0	0	0
3601423	02S/04W-06N	ROQUET, HARRY V.	W	2 WEST	1991	0	0	0	0	0	0
3601424	02S/04W-06P	ROQUET, HARRY V.	D		1991	0	0	0	0	0	0
3601425	01S/05W-25A03S	CALIFORNIA PORTLAND CEMENT COMPANY	W	CPC #6		614	86	43	138	125	201
3601426	01S/04W-30D06S	CALIFORNIA PORTLAND CEMENT COMPANY	W	CPC #5		714	104	66	215	152	250
3601427	01S/05W-25A02S	CALIFORNIA PORTLAND CEMENT COMPANY	W	CPC #7		786	70	21	144	149	234
3601434	01S/05W-34D01S	WEST VALLEY WATER DIST	W	PLANT NO 25	1981	0	0	0	0	0	0
3601483	01S/04W-29H02S	RIVERSIDE, CITY OF	W	FLUME 1	1977	0	0	0	0	0	0
3601484	01S/04W-29H01S	RIVERSIDE, CITY OF	W	FLUME 2		525	847	15	0	667	411
3601485	01S/04W-29R01S	RIVERSIDE, CITY OF	W	FLUME 3		0	0	0	0	686	137
3601486	01S/04W-29Q03S	RIVERSIDE, CITY OF	W	FLUME 4		0	0	0	0	429	86
3601487	01S/04W-29Q01S	RIVERSIDE, CITY OF	W	FLUME 5	1977	0	0	0	0	0	0
3601488	02S/05W-01Q01S	RIVERSIDE, CITY OF	W	WILLIAMS	1974	0	0	0	0	0	0
3601488-	02S/05W-01Q01S	STAPAKIS, WILLIAM	W	WILLIAMS	1974	0	0	0	0	0	0
3601490	02S/05W-11B	RIVERSIDE, CITY OF	W	JURUPA 1	1980	0	0	0	0	0	0
3601491	02S/05W-02R03S	RIVERSIDE, CITY OF	W	JURUPA 3	1980	0	0	0	0	0	0

**WESTERN - SAN BERNARDINO WATERMASTER
VERIFIED PRODUCTION DATA
CROSS INDEX BY RECORDATION NUMBER
RIVERSIDE NORTH BASIN**

RECRDTN NUMBER	STATE WELL NUMBER	OWNER	WELL TYPE	LOCAL DESIGNATION	YEAR CLOSED	-----CALENDAR YEAR EXTRACTIONS-----					
						2001	2002	2003	2004	2005	AVG
3601492	02S/05W-02R02S	RIVERSIDE, CITY OF	W	JURUPA 4	1980	0	0	0	0	0	0
3601493	02S/05W-02R01S	RIVERSIDE, CITY OF	W	JURUPA 5	1980	0	0	0	0	0	0
3601509	02S/04W-06A03S	ELSINORE VALLEY M.W.D.	W	PALM AVE		252	2,417	1,299	159	1	826
3601524	01S/04W-28L01S	RIVERSIDE HIGHLAND WATER CO	W	3	1964	0	0	0	0	0	0
3601526	02S/04W-06R01S	RIVERSIDE HIGHLAND WATER CO	W	RN #7		715	1,170	945	972	962	953
3601531	01S/04W-33B05S	RIVERSIDE HIGHLAND WATER CO	W	RN #16	1964	0	0	0	0	0	0
3601532	01S/04W-28N05S	RIVERSIDE HIGHLAND WATER CO	W	RN #17		201	16	127	448	100	178
3601534	01S/04W-28L02S	RIVERSIDE HIGHLAND WATER CO	W	RN #20		309	379	324	1,011	723	549
3601539	01S/04W-32E01S	LA SIERRA WATER COMPANY	W	1	1962	0	0	0	0	0	0
3601540	01S/04W-32E03S	LA SIERRA WATER COMPANY	W	2	1974	0	0	0	0	0	0
3601541	01S/04W-32E06S	LA SIERRA WATER COMPANY	W	4	1974	0	0	0	0	0	0
3601542	01S/04W-32E05S	LA SIERRA WATER COMPANY	W	5	1974	0	0	0	0	0	0
3601543	01S/04W-32E02S	LA SIERRA WATER COMPANY	W	6	1974	0	0	0	0	0	0
3601544	01S/04W-32E07S	LA SIERRA WATER COMPANY	W	7		0	0	0	0	0	0
3601545	01S/04W-32E11S	LA SIERRA WATER COMPANY	W	8		0	0	0	0	0	0
3601546	01S/04W-32E09S	LA SIERRA WATER COMPANY	W	10	1992	0	0	0	0	0	0
3601547	01S/04W-32E10S	LA SIERRA WATER COMPANY	W	9	1974	0	0	0	0	0	0
3601549	01S/04W-28M01S	VILLELLI ENTERPRISES	W	2	1981	0	0	0	0	0	0
3601680	01S/05W-25L02S	RIALTO, CITY OF	W	DISPOSAL	1989	0	0	0	0	0	0
3601683	01S/05W-34B02S	WEST VALLEY WATER DIST	W	PLANT NO 26	1981	0	0	0	0	0	0
3601706	01S/05W-34L02S	GREEN ACRES MEMORIAL PARK ASS'N	W	8TH ST		170	83	133	102	37	105
3601707	01S/05W-34J01S	EL RIVINO COUNTRY CLUB	W	CACTUS		756	892	926	745	656	795
3601717	01S/05W-35R	CORRIDOR LAND COMPANY	W	DOUBLE D RANCH		47	51	35	48	33	43
3601721	01S/05W-34K	GREEN ACRES MEMORIAL PARK ASS'N	W	56		105	103	75	103	102	98
3601722	02S/05W-02A	MADISON, ERIN	W	58-1	1989	0	0	0	0	0	0
3601763	01S/05W-24M01S	WEST VALLEY WATER DIST	W	PL 18/SLOVER MUTUAL	1981	0	0	0	0	0	0
3601782	02S/05W-02L02S	RIVERSIDE CEMENT COMPANY	W		1964	0	0	0	0	0	0
3601789	01S/04W-32M01S	RIVERSIDE HIGHLAND WATER CO	W	LV #1	1992	0	0	0	0	0	0
3601790	01S/04W-32M02S	RIVERSIDE HIGHLAND WATER CO	W	LV #2	1992	0	0	0	0	0	0
3601891	01S/05W-36F	ALLEE RANCH	W		1977	0	0	0	0	0	0
3601892	01S/05W-36F	ROGER AGUINAGA CO., INC	W		1980	260	260	260	10	10	160
3601953	01S/04W-32B02S	WEST RIVERSIDE 350 WATER COMPANY	W	#7		0	0	0	0	0	0
3601961	01S/05W-25P	AGUA MANSA PROPERTIES	W	AMRCH 1	1974	0	0	0	0	0	0
3601970	02S/04W-05M01S	GRAND TERRACE, CITY OF	W	PICO #64		150	150	150	150	150	150
3601996	02S/05W-02J	CORRIDOR LAND COMPANY	W	KLEIN /SAND RIVER #1		150	139	114	107	108	124

**WESTERN - SAN BERNARDINO WATERMASTER
VERIFIED PRODUCTION DATA
CROSS INDEX BY RECORDATION NUMBER
RIVERSIDE NORTH BASIN**

RECRDTN NUMBER	STATE WELL NUMBER	OWNER	WELL TYPE	LOCAL DESIGNATION	YEAR CLOSED	-----CALENDAR YEAR EXTRACTIONS-----					
						2001	2002	2003	2004	2005	AVG
3602028	01S/05W-25B02S	LOPEZ, M & R	W	SEINTURIER	1988	0	0	0	0	0	0
3602114	02S/05W-02G	MADISON, ERIN	W	63-1	1989	0	0	0	0	0	0
3602222	01S/05W-33A02S	RANCHO DE SANTA FE	W	GAS A-2	1989	0	0	0	0	0	0
3602233	01S/05W-35J	CANALE CATERING	W		1964	0	0	0	0	0	0
3602234	02S/05W-02Q07S	RIVERSIDE, CITY OF	W	JURUPA 6		0	0	0	0	0	0
3602326	01S/04W-30R	COUNTRY CLUB STORAGE	W		1981	0	0	0	0	0	0
3602357	01S/04W-34L	COLTON, CITY OF	W	6610 J SULLIVAN		0	0	0	0	0	0
3602358	01S/04W-34L	COLTON, CITY OF	W	7418 J SULLIVAN		0	0	0	0	0	0
3602486	01S/04W-29Q04S	RIVERSIDE, CITY OF	W	FLUME 6		698	984	849	0	757	658
3602697	02S/05W-01P03S	BRADFORD, IVAN	W		1978	0	0	0	0	0	0
3602748	02S/05W-02Q08S	RIVERSIDE, CITY OF	W	JURUPA 7		974	1,161	1,500	1,036	1,432	1,221
3603117	02S/04W-05E01S	RIVERSIDE, CITY OF	W	VAN BUREN #1		2,609	2,366	2,009	1,942	2,102	2,206
3603118	02S/04W-05E02S	RIVERSIDE, CITY OF	W	VAN BUREN #2		2,481	2,455	2,016	2,144	1,756	2,170
3603139	01S/04W-32M04S	RIVERSIDE HIGHLAND WATER CO	W	LV #3		60	64	8	49	11	38
3603261	01S/05W-25M04S	HOLLIDAY TRUCKING	W	COLTON #2		72	51	50	53	55	56
3603598	01S/04W-18N	COLTON, CITY OF	W	#24		1,832	268	313	1,235	2,133	1,156
3603651	02S/05W-05H	CORRIDOR LAND COMPANY	W	SOUTH WELL, HOLLY	2000	0	0	0	0	0	0
3603652	02S/05W-01E	CORRIDOR LAND COMPANY	W	SOUTH #1, RIVERBOTTO		19	38	47	35	45	37
3603669	01S/05W-24M02S	WEST VALLEY WATER DIST	W	#18A		946	1,806	1,700	1,881	1,339	1,534
3603670	01S/05W-36E03S	WEST VALLEY WATER DIST	W	#41		1,170	139	79	33	8	286
3603738	02S/05W-05F03S	RIVERSIDE HIGHLAND WATER CO	W	RN#6		51	948	481	313	294	417
3603759	01S/04W-30B01S	CALIFORNIA PORTLAND CEMENT COMPANY	W	WELL #8		51	1,289	2,474	2,540	2,906	1,852
3691486	01S/04W-29Q03S	LA SIERRA WATER COMPANY	W	FLUME 4	1984	0	0	0	0	0	0
3692486	01S/04W-29Q04S	LA SIERRA WATER COMPANY	W	FLUME 6	1982	0	0	0	0	0	0
TOTALS FOR 129 WELLS						31,098	27,717	27,143	24,454	29,122	27,907

TABLE NO. 1

VERIFIED EXTRACTIONS BY OWNERS WHICH HAVE
RECORDATION FILINGS WITH THE STATE WATER
RESOURCES CONTROL BOARD

**WESTERN - SAN BERNARDINO WATERMASTER
TABLE 1
VERIFIED EXTRACTIONS - FILED
RIVERSIDE NORTH BASIN**

RECRDTN NUMBER	STATE WELL NUMBER	WELL TYPE	LOCAL DESIGNATION	-----BASE YEARS-----						-----CALENDAR YEAR EXTRACTIONS-----					
				1959	1960	1961	1962	1963	AVG	2001	2002	2003	2004	2005	AVG
AGUA MANSA PROPERTIES															
3601961	01S/05W-25P	W	AMRCH 1	20	18	149	141	107	87	0	0	0	0	0	0
3600535-	01S/05W-36C11S	W	3						0	1	1	1	34	34	14
TOTALS FOR AGUA MANSA PROPERTIES				20	18	149	141	107	87	1	1	1	34	34	14
ALLEE RANCH															
3601891	01S/05W-36F	W		0	1	1	0	0	0	0	0	0	0	0	0
TOTALS FOR ALLEE RANCH				0	1	1	0	0	0	0	0	0	0	0	0
BRADFORD, IVAN															
3602697	02S/05W-01P03S	W							0	0	0	0	0	0	0
TOTALS FOR BRADFORD, IVAN									0	0	0	0	0	0	0
BRADVICA, LOUIS															
3600972	02S/05W-02Q	W	RNCH 1	105	123	83	78	61	90	0	0	0	0	0	0
TOTALS FOR BRADVICA, LOUIS				105	123	83	78	61	90	0	0	0	0	0	0
CALIFORNIA PORTLAND CEMENT COMPANY															
3603759	01S/04W-30B01S	W	WELL #8						0	51	1,289	2,474	2,540	2,906	1,852
3601426	01S/04W-30D06S	W	CPC #5	1,363	515	347	545	698	694	714	104	66	215	152	250
3601427	01S/05W-25A02S	W	CPC #7	4	1,328	1,090	178	322	584	786	70	21	144	149	234
3601425	01S/05W-25A03S	W	CPC #6	749	7	45	86	84	194	614	86	43	138	125	201
TOTALS FOR CALIFORNIA PORTLAND CEMENT COMPANY				2,116	1,850	1,482	809	1,104	1,472	2,165	1,549	2,604	3,037	3,332	2,537
CANALE CATERING															
3602233	01S/05W-35J	W		9	9	9	9	9	9	0	0	0	0	0	0
TOTALS FOR CANALE CATERING				9	9	9	9	9	9	0	0	0	0	0	0
COLTON, CITY OF															
3603598	01S/04W-18N	W	#24						0	1,832	268	313	1,235	2,133	1,156
3602357	01S/04W-34L	W	6610 J SULLIVAN			11	11	11	7	0	0	0	0	0	0
3602358	01S/04W-34L	W	7418 J SULLIVAN						0	0	0	0	0	0	0
TOTALS FOR COLTON, CITY OF						11	11	11	7	1,832	268	313	1,235	2,133	1,156

**WESTERN - SAN BERNARDINO WATERMASTER
TABLE 1
VERIFIED EXTRACTIONS - FILED
RIVERSIDE NORTH BASIN**

RECRDTN NUMBER	STATE WELL NUMBER	WELL TYPE	LOCAL DESIGNATION	-----BASE YEARS-----						-----CALENDAR YEAR EXTRACTIONS-----					
				1959	1960	1961	1962	1963	AVG	2001	2002	2003	2004	2005	AVG
CORRIDOR LAND COMPANY															
3600910	01S/05W-35G02S	W	1, AGUA MANSA	133	124	125	115	118	123	150	183	126	25	0	97
3601717	01S/05W-35R	W	DOUBLE D RANCH	112	118	123	123	125	120	47	51	35	48	33	43
3603652	02S/05W-01E	W	SOUTH #1, RIVERBOTTO						0	19	38	47	35	45	37
3601996	02S/05W-02J	W	KLEIN /SAND RIVER #1		0	18	67	161	49	150	139	114	107	108	124
3603651	02S/05W-05H	W	SOUTH WELL, HOLLY						0	0	0	0	0	0	0
TOTALS FOR CORRIDOR LAND COMPANY				245	242	266	305	404	292	366	411	322	215	186	300
COUNTRY CLUB STORAGE															
3602326	01S/04W-30R	W		55	58	61	68	71	63	0	0	0	0	0	0
TOTALS FOR COUNTRY CLUB STORAGE				55	58	61	68	71	63	0	0	0	0	0	0
DAGGETT, FOREST N.															
3601100	01S/04W-31C	W	BARN 1	227	169	174	181	0	150	0	0	0	0	0	0
3601101	01S/04W-31C	W	RIVER 2	198	178	159	167	0	140	0	0	0	0	0	0
TOTALS FOR DAGGETT, FOREST N.				425	347	333	348	0	291	0	0	0	0	0	0
EL RIVINO COUNTRY CLUB															
3601707	01S/05W-34J01S	W	CACTUS	733	733	733	733	733	733	756	892	926	745	656	795
TOTALS FOR EL RIVINO COUNTRY CLUB				733	733	733	733	733	733	756	892	926	745	656	795
ELSINORE VALLEY M.W.D.															
3601509	02S/04W-06A03S	W	PALM AVE	1,203	1,319	1,363	1,163	1,265	1,263	252	2,417	1,299	159	1	826
TOTALS FOR ELSINORE VALLEY M.W.D.				1,203	1,319	1,363	1,163	1,265	1,263	252	2,417	1,299	159	1	826
FIRESTONE GROUP LTD															
3600413	01S/05W-34B01S	W		285	240	379	338	205	289	0	0	0	0	0	0
TOTALS FOR FIRESTONE GROUP LTD				285	240	379	338	205	289	0	0	0	0	0	0
GENERAL AMERICAN TRANSPORTATION CORP (GATX)															
3601124	01S/05W-24R01S	W	1 SOUTH	30	30	28	31	34	31	14	28	35	29	31	27
TOTALS FOR GENERAL AMERICAN TRANSPORTATION CORP (30	30	28	31	34	31	14	28	35	29	31	27
GRAND TERRACE, CITY OF															
3601970	02S/04W-05M01S	W	PICO #64			139	211	244	119	150	150	150	150	150	150

WESTERN - SAN BERNARDINO WATERMASTER
TABLE 1
VERIFIED EXTRACTIONS - FILED
RIVERSIDE NORTH BASIN

RECRDTN NUMBER	STATE WELL NUMBER	WELL TYPE	LOCAL DESIGNATION	-----BASE YEARS-----					-----CALENDAR YEAR EXTRACTIONS-----							
				1959	1960	1961	1962	1963	AVG	2001	2002	2003	2004	2005	AVG	
TOTALS FOR GRAND TERRACE, CITY OF						139	211	244	119	150	150	150	150	150	150	
GREEN ACRES																
3601110	01S/05W-34A	W	1	161	156	182	115	97	142	89	85	98	87	77	87	
TOTALS FOR GREEN ACRES				161	156	182	115	97	142	89	85	98	87	77	87	
GREEN ACRES MEMORIAL PARK ASS'N																
3601721	01S/05W-34K	W	56	1,087	915	314	543	520	676	105	103	75	103	102	98	
3600873	01S/05W-34K02S	W	NO 57	726	544	0	0	130	280	0	76	98	98	98	74	
3601706	01S/05W-34L02S	W	8TH ST	105	110	112	115	124	113	170	83	133	102	37	105	
TOTALS FOR GREEN ACRES MEMORIAL PARK ASS'N				1,918	1,569	426	658	774	1,069	275	262	306	303	237	277	
HAMADA BROS																
3600507	01S/05W-35D01S	W	1	323	325	348	390	346	346	0	0	0	0	0	0	
TOTALS FOR HAMADA BROS				323	325	348	390	346	346	0	0	0	0	0	0	0
HOLLIDAY TRUCKING																
3600627	01S/05W-25M	W	1 COLTON	158	155	151	148	149	152	53	75	56	59	57	60	
3603261	01S/05W-25M04S	W	COLTON #2						0	72	51	50	53	55	56	
TOTALS FOR HOLLIDAY TRUCKING				158	155	151	148	149	152	125	126	106	112	112	116	
HOWELL, ORUS																
3600097	02S/05W-01Q	W		50	50	50	50	50	50	0	0	0	0	0	0	
TOTALS FOR HOWELL, ORUS				50	50	50	50	50	50	0	0	0	0	0	0	0
HUNGERFORD, FRANK B.																
3601345	02S/04W-05E	W	JOHNSON	0	0	0	0	0	0	0	0	0	0	0	0	
TOTALS FOR HUNGERFORD, FRANK B.				0	0	0	0	0	0	0	0	0	0	0	0	0
INTER COUNTY WATER COMPANY																
3301347	02S/05W-02C	W	1	145	141	133	117	131	133	0	0	0	0	0	0	
TOTALS FOR INTER COUNTY WATER COMPANY				145	141	133	117	131	133	0	0	0	0	0	0	0
JOHNSON, DOROTHY																
3600820	02S/04W-05P	W	1	0	0	0	0	0	0	0	0	0	0	0	0	

WESTERN - SAN BERNARDINO WATERMASTER
TABLE 1
VERIFIED EXTRACTIONS - FILED
RIVERSIDE NORTH BASIN

RECRDTN NUMBER	STATE WELL NUMBER	WELL TYPE	LOCAL DESIGNATION	-----BASE YEARS-----						-----CALENDAR YEAR EXTRACTIONS-----						
				1959	1960	1961	1962	1963	AVG	2001	2002	2003	2004	2005	AVG	
TOTALS FOR JOHNSON, DOROTHY				0	0	0	0	0	0	0	0	0	0	0	0	0
JUMAL WATER COMPANY																
3600537	02S/04W-05F02S	W		322	272	257	210	141	240	0	0	0	0	0	0	
TOTALS FOR JUMAL WATER COMPANY				322	272	257	210	141	240	0	0	0	0	0	0	0
JURUPA WATER COMPANY																
3600535	01S/05W-36C09S	W	NO 1	58	67	73	73	29	60	0	0	0	0	0	0	
3600536	01S/05W-36C10S	W	1 AND HALF	753	695	1,041	672	304	693	0	0	0	0	0	0	
TOTALS FOR JURUPA WATER COMPANY				811	762	1,114	745	333	753	0	0	0	0	0	0	0
LA SIERRA WATER COMPANY																
3691486	01S/04W-29Q03S	W	FLUME 4						0	0	0	0	0	0	0	
3692486	01S/04W-29Q04S	W	FLUME 6						0	0	0	0	0	0	0	
3601539	01S/04W-32E01S	W	1	0	0	0	0	0	0	0	0	0	0	0	0	
3601543	01S/04W-32E02S	W	6	188	191	132	59	5	115	0	0	0	0	0	0	
3601540	01S/04W-32E03S	W	2	0	0	0	0	0	0	0	0	0	0	0	0	
3601542	01S/04W-32E05S	W	5	0	0	0	0	0	0	0	0	0	0	0	0	
3601541	01S/04W-32E06S	W	4	0	0	0	0	0	0	0	0	0	0	0	0	
3601544	01S/04W-32E07S	W	7	1,083	981	1,254	646	108	814	0	0	0	0	0	0	
3601546	01S/04W-32E09S	W	10	614	610	428	278	274	441	0	0	0	0	0	0	
3601547	01S/04W-32E10S	W	9	474	403	568	31	0	295	0	0	0	0	0	0	
3601545	01S/04W-32E11S	W	8	1,104	1,005	1,005	847	577	908	0	0	0	0	0	0	
TOTALS FOR LA SIERRA WATER COMPANY				3,463	3,190	3,387	1,861	964	2,573	0	0	0	0	0	0	0
LOPEZ, M & R																
3602028	01S/05W-25B02S	W	SEINTURIER	61	140	238	68	135	128	0	0	0	0	0	0	
TOTALS FOR LOPEZ, M & R				61	140	238	68	135	128	0	0	0	0	0	0	0
MADISON, ERIN																
3601722	02S/05W-02A	W	58-1	606	612	726	404	271	524	0	0	0	0	0	0	
3602114	02S/05W-02G	W	63-1					27	5	0	0	0	0	0	0	
TOTALS FOR MADISON, ERIN				606	612	726	404	298	529	0	0	0	0	0	0	0

**WESTERN - SAN BERNARDINO WATERMASTER
TABLE 1
VERIFIED EXTRACTIONS - FILED
RIVERSIDE NORTH BASIN**

RECRDTN NUMBER	STATE WELL NUMBER	WELL TYPE	LOCAL DESIGNATION	-----BASE YEARS-----						-----CALENDAR YEAR EXTRACTIONS-----					
				1959	1960	1961	1962	1963	AVG	2001	2002	2003	2004	2005	AVG
MERRYFIELD WATER COMPANY															
3600962	02S/04W-06A01S	W	1	490	310	444	252	242	348	117	139	74	58	16	81
TOTALS FOR MERRYFIELD WATER COMPANY				490	310	444	252	242	348	117	139	74	58	16	81
RANCHO DE SANTA FE															
3601088	01S/05W-33A01S	W	SANTA FE ELECTRIC A1	378	335	518	448	377	411	0	0	0	0	0	0
3602222	01S/05W-33A02S	W	GAS A-2						0	0	0	0	0	0	0
TOTALS FOR RANCHO DE SANTA FE				378	335	518	448	377	411	0	0	0	0	0	0
RIALTO, CITY OF															
3601680	01S/05W-25L02S	W	DISPOSAL	130	130	130	130	180	140	0	0	0	0	0	0
TOTALS FOR RIALTO, CITY OF				130	130	130	130	180	140	0	0	0	0	0	0
RIVERSIDE CANAL POWER CO.															
3601009	02S/04W-06J01S	W	RIV CANAL 60	25	35	38	51	53	40	1	0	0	0	0	0
3601011	02S/04W-06R04S	W	RIV CANAL 61	26	25	52	52	59	43	23	1	0	1	1	5
3601020	02S/04W-06R05S	W	RIV CANAL 62/CE #3	292	482	526	494	701	499	3	0	1	0	0	1
3601023	02S/04W-06R06S	W	RIV CANAL 63/CE #4	282	406	508	507	540	449	3	0	1	0	0	1
TOTALS FOR RIVERSIDE CANAL POWER CO.				625	948	1,124	1,104	1,353	1,031	30	1	2	1	1	7
RIVERSIDE CEMENT COMPANY															
3600874	02S/05W-02A	W	58-1	2	2	1	1	0	1	0	0	0	0	0	0
3600883	02S/05W-02G02S	W	WRIGHT	0	0	0	0	0	0	0	0	0	0	0	0
3601782	02S/05W-02L02S	W		105	105	105	105	0	84	0	0	0	0	0	0
TOTALS FOR RIVERSIDE CEMENT COMPANY				107	107	106	106	0	85	0	0	0	0	0	0
RIVERSIDE HIGHLAND WATER CO															
3601524	01S/04W-28L01S	W	3	43	150	13	0	0	41	0	0	0	0	0	0
3601534	01S/04W-28L02S	W	RN #20	973	428	460	560	795	643	309	379	324	1,011	723	549
3601532	01S/04W-28N05S	W	RN #17	944	1,164	1,129	820	1,029	1,017	201	16	127	448	100	178
3601789	01S/04W-32M01S	W	LV #1	461	409	664	621	572	545	0	0	0	0	0	0
3601790	01S/04W-32M02S	W	LV #2	0	0	0	0	69	14	0	0	0	0	0	0
3603139	01S/04W-32M04S	W	LV #3						0	60	64	8	49	11	38
3601531	01S/04W-33B05S	W	RN #16	42	2	4	30	4	16	0	0	0	0	0	0
3601526	02S/04W-06R01S	W	RN #7	1,338	1,226	1,834	1,549	1,429	1,475	715	1,170	945	972	962	953

**WESTERN - SAN BERNARDINO WATERMASTER
TABLE 1
VERIFIED EXTRACTIIONS - FILED
RIVERSIDE NORTH BASIN**

RECRDTN NUMBER	STATE WELL NUMBER	WELL TYPE	LOCAL DESIGNATION	-----BASE YEARS-----					-----CALENDAR YEAR EXTRACTIIONS-----						
				1959	1960	1961	1962	1963	AVG	2001	2002	2003	2004	2005	AVG
3603738	02S/05W-05F03S	W	RN#6						0	51	948	481	313	294	417
TOTALS FOR RIVERSIDE HIGHLAND WATER CO				3,801	3,379	4,104	3,580	3,898	3,752	1,336	2,577	1,885	2,793	2,090	2,136
RIVERSIDE, CITY OF															
3601484	01S/04W-29H01S	W	FLUME 2	1,257	968	1,237	854	642	992	525	847	15	0	667	411
3601483	01S/04W-29H02S	W	FLUME 1	576	481	140	0	0	239	0	0	0	0	0	0
3601487	01S/04W-29Q01S	W	FLUME 5	1,665	1,198	981	657	636	1,027	0	0	0	0	0	0
3601486	01S/04W-29Q03S	W	FLUME 4	2,218	1,501	1,663	1,316	1,503	1,640	0	0	0	0	429	86
3602486	01S/04W-29Q04S	W	FLUME 6						0	698	984	849	0	757	658
3601485	01S/04W-29R01S	W	FLUME 3	1,497	979	1,862	1,458	1,165	1,392	0	0	0	0	686	137
3600898	01S/05W-25R02S	W	NO 6	1,196	1,042	869	0	0	621	0	0	0	0	0	0
3600898-	01S/05W-25R04S	W	TW BT 6				1,082	1,127	442	1	1	1	1	0	1
3601236	01S/05W-36L01S	W	AGUA MANSA	0	0	402	0	0	80	0	0	0	0	0	0
3301088	01S/05W-36Q	D	PELISIER	67	0	0	0	0	13	0	0	0	0	0	0
3603117	02S/04W-05E01S	W	VAN BUREN #1						0	2,609	2,366	2,009	1,942	2,102	2,206
3603118	02S/04W-05E02S	W	VAN BUREN #2						0	2,481	2,455	2,016	2,144	1,756	2,170
3601271	02S/04W-06Q03S	W	MARCY	61	20	25	47	42	39	0	0	0	0	0	0
3601235	02S/05W-01G01S	W	LA LOMA	0	0	0	0	0	0	0	0	0	0	0	0
3601223	02S/05W-01G02S	W	MAIN PELLISI	1,070	518	392	0	0	396	0	0	0	0	0	0
3601221	02S/05W-01J03S	W	DOM PELLISI	38	13	20	26	5	20	0	0	0	0	0	0
3601488	02S/05W-01Q01S	W	WILLIAMS	562	493	634	251	265	441	0	0	0	0	0	0
3602234	02S/05W-02Q07S	W	JURUPA 6						0	0	0	0	0	0	0
3602748	02S/05W-02Q08S	W	JURUPA 7						0	974	1,161	1,500	1,036	1,432	1,221
3601493	02S/05W-02R01S	W	JURUPA 5	1,500	1,301	1,590	1,345	1,200	1,387	0	0	0	0	0	0
3601492	02S/05W-02R02S	W	JURUPA 4	237	0	141	123	296	159	0	0	0	0	0	0
3601491	02S/05W-02R03S	W	JURUPA 3	720	1,060	1,141	862	796	916	0	0	0	0	0	0
3601490	02S/05W-11B	W	JURUPA 1	310	65	582	694	582	447	0	0	0	0	0	0
TOTALS FOR RIVERSIDE, CITY OF				12,974	9,639	11,679	8,715	8,259	10,253	7,288	7,814	6,390	5,123	7,829	6,889
RIVERSIDE, CITY OF-GAGE CANAL															
3600783	02S/04W-05C01S	W	DEBERRY	1,504	1,474	1,639	1,231	1,169	1,403	1,491	1,286	1,339	1,125	1,354	1,319
TOTALS FOR RIVERSIDE, CITY OF-GAGE CANAL				1,504	1,474	1,639	1,231	1,169	1,403	1,491	1,286	1,339	1,125	1,354	1,319
ROGER AGUINAGA CO., INC															
3601892	01S/05W-36F	W		150	150	165	200	200	173	260	260	260	10	10	160

WESTERN - SAN BERNARDINO WATERMASTER
TABLE 1
VERIFIED EXTRACTIONS - FILED
RIVERSIDE NORTH BASIN

RECRDTN NUMBER	STATE WELL NUMBER	WELL TYPE	LOCAL DESIGNATION	-----BASE YEARS-----						-----CALENDAR YEAR EXTRACTIONS-----					
				1959	1960	1961	1962	1963	AVG	2001	2002	2003	2004	2005	AVG
TOTALS FOR ROGER AGUINAGA CO., INC				150	150	165	200	200	173	260	260	260	10	10	160
ROQUET, HARRY V.															
3601423	02S/04W-06N	W	2 WEST	0	0	0	0	0	0	0	0	0	0	0	0
3601424	02S/04W-06P	D		67	67	67	67	67	67	0	0	0	0	0	0
3601422	02S/04W-06Q	W	1 HOUSE	23	23	23	23	23	23	0	0	0	0	0	0
TOTALS FOR ROQUET, HARRY V.				90	90	90	90	90	90	0	0	0	0	0	0
ROSEDALE WATER COMPANY															
3600915	01S/04W-31J01S	W	NEW WELL	45	45	25	25	25	33	0	0	0	0	0	0
TOTALS FOR ROSEDALE WATER COMPANY				45	45	25	25	25	33	0	0	0	0	0	0
SERVICE ROCK CO															
3600911	01S/05W-35J	W	2	123	104	46	7	8	58	0	0	0	0	0	0
TOTALS FOR SERVICE ROCK CO				123	104	46	7	8	58	0	0	0	0	0	0
STAPAKIS, WILLIAM															
3601488-	02S/05W-01Q01S	W	WILLIAMS			0	0	0	0	0	0	0	0	0	0
TOTALS FOR STAPAKIS, WILLIAM						0	0	0	0	0	0	0	0	0	0
VILLELLI ENTERPRISES															
3601549	01S/04W-28M01S	W	2	600	680	820	680	580	672	0	0	0	0	0	0
TOTALS FOR VILLELLI ENTERPRISES				600	680	820	680	580	672	0	0	0	0	0	0
WAGONER, JOHN J															
3600899	02S/04W-05F	W	DOM 1	0	0	0	0	0	0	0	0	0	0	0	0
TOTALS FOR WAGONER, JOHN J				0	0	0	0	0	0	0	0	0	0	0	0
WEST RIVERSIDE 350 WATER COMPANY															
3600832	01S/04W-32B01S	W	350" #5	723	784	571	0	180	452	0	0	0	0	0	0
3601953	01S/04W-32B02S	W	#7			640	2,989	2,512	1,228	0	0	0	0	0	0
3600833	01S/04W-32G01S	W	6	1,178	896	542	0	0	523	0	0	0	0	0	0
3600829	01S/04W-32G02S	W	1	26	10	0	0	0	7	0	0	0	0	0	0
3600830	01S/04W-32G04S	W	2	310	252	245	0	0	161	0	0	0	0	0	0
3600831	01S/04W-32H01S	W	4	58	30	150	0	0	48	0	0	0	0	0	0

**WESTERN - SAN BERNARDINO WATERMASTER
TABLE 1
VERIFIED EXTRACTIONS - FILED
RIVERSIDE NORTH BASIN**

RECRDTN NUMBER	STATE WELL NUMBER	WELL TYPE	LOCAL DESIGNATION	-----BASE YEARS-----						-----CALENDAR YEAR EXTRACTIONS-----					
				1959	1960	1961	1962	1963	AVG	2001	2002	2003	2004	2005	AVG
TOTALS FOR WEST RIVERSIDE 350 WATER COMPANY				2,295	1,972	2,148	2,989	2,692	2,419	0	0	0	0	0	0
WEST VALLEY WATER DIST															
3601004	01S/05W-23N01S	W	PLANT NO 19	824	904	831	808	622	798	0	0	0	0	0	0
3600074	01S/05W-23Q01S	W	PL 29 / CRAM-WRIGHT	150	150	150	150	150	150	0	0	0	0	0	0
3601763	01S/05W-24M01S	W	PL 18/SLOVER MUTUAL	35	40	46	35	35	38	0	0	0	0	0	0
3603669	01S/05W-24M02S	W	#18A						0	946	1,806	1,700	1,881	1,339	1,534
3601683	01S/05W-34B02S	W	PLANT NO 26	146	170	193	118	117	149	0	0	0	0	0	0
3601434	01S/05W-34D01S	W	PLANT NO 25	204	211	212	203	201	206	0	0	0	0	0	0
3603670	01S/05W-36E03S	W	#41						0	1,170	139	79	33	8	286
TOTALS FOR WEST VALLEY WATER DIST				1,359	1,475	1,432	1,314	1,125	1,341	2,116	1,945	1,779	1,914	1,347	1,820
TOTALS FOR 120 WELLS				37,915	33,180	36,519	29,882	27,864	33,072	18,663	20,211	17,889	17,130	19,596	18,698

TABLE NO. 2

VERIFIED EXTRACTIONS BY OWNERS WHICH
HAVE NOT FILED WITH THE STATE WATER
RESOURCES CONTROL BOARD

SANTA ANA RIVER & WHITEWATER RIVER WATERSHEDS COOPERATIVE WATER RECORDATION PROGRAM

TABLE 2

**VERIFIED EXTRACTIONS - NON-FILED
RIVERSIDE NORTH BASIN**

RECRDTN NUMBER	STATE WELL NUMBER	WELL TYPE	LOCAL DESIGNATION	-----BASE YEARS-----						-----CALENDAR YEAR EXTRACTIONS-----					
				1959	1960	1961	1962	1963	AVG	2001	2002	2003	2004	2005	AVG
MASON,															
0000301	02S/05W-02R	W	MASON						0	0	0	0	0	0	0
TOTALS FOR MASON,															

CALIFORNIA PORTLAND CEMENT COMPANY															
0000302	01S/05W-25P	W	MILLER HONEY	0	0	0	0	0	0	0	0	0	0	0	0
TOTALS FOR CALIFORNIA PORTLAND CEMENT COMPANY															

CARSON, K.															
0000303	01S/05W-35B	W	-		50	50	50	50	40	0	0	0	0	0	0
TOTALS FOR CARSON, K.															

FISHER, CHARLOTTE															
0000304	01S/05W-36B	W	OLD DUNN						0	24	24	24	1	0	15
TOTALS FOR FISHER, CHARLOTTE															

HOLTER RANCH															
0000305	01S/05W-36N	W	HENDRICKS	38	38	38	38	38	38	0	0	0	0	0	0
TOTALS FOR HOLTER RANCH															

SAN BERNARDINO, CITY OF															
0000306	01S/05W-36F	W	RIX OVER EXTRACTIONS						0	12,283	7,332	9,100	7,320	9,524	9,112
TOTALS FOR SAN BERNARDINO, CITY OF															

MCDANIEL & SON DAIRY															
0000307	01S/04W-30P01S	W	DAIRY	13	13	13	13	13	13	0	0	0	1	1	0
TOTALS FOR MCDANIEL & SON DAIRY															

WOODLAND FARMS															
0000308	01S/05W-25R	W	WARD DUCK	556	556	556	556	556	556	98	120	100	1	0	64
TOTALS FOR WOODLAND FARMS															

KLECKLER, DON															
0000309	01S/04W-36N	W	15 HP						0	30	30	30	1	1	18

SANTA ANA RIVER & WHITEWATER RIVER WATERSHEDS COOPERATIVE WATER RECORDATION PROGRAM

TABLE 2

VERIFIED EXTRACTIONS - NON-FILED

RIVERSIDE NORTH BASIN

RECRDTN NUMBER	STATE WELL NUMBER	WELL TYPE	LOCAL DESIGNATION	-----BASE YEARS-----					-----CALENDAR YEAR EXTRACTIONS-----						
				1959	1960	1961	1962	1963	AVG	2001	2002	2003	2004	2005	AVG
TOTALS FOR KLECKLER, DON									0	30	30	30	1	1	18
TOTALS FOR 9 WELLS				607	657	657	657	657	647	12,435	7,506	9,254	7,324	9,526	9,209

TABLE NO. 3
SUMMARY OF VERIFIED EXTRACTIONS
(FILED AND NON-FILED)
FROM RIVERSIDE BASIN AREA WITHIN SAN BERNARDINO COUNTY

WESTERN - SAN BERNARDINO WATERMASTER
TABLE 3
VERIFIED EXTRACTION, SUMMARY - FILED AND NON-FILED
RIVERSIDE NORTH BASIN

	-----BASE YEARS-----						-----CALENDAR YEAR EXTRACTIONS-----					
	1959	1960	1961	1962	1963	AVG	2001	2002	2003	2004	2005	AVG
AGUA MANSA PROPERTIES	20	18	149	141	107	87	1	1	1	34	34	14
ALLEE RANCH	0	1	1	0	0	0	0	0	0	0	0	0
BRADFORD, IVAN						0	0	0	0	0	0	0
BRADVICA, LOUIS	105	123	83	78	61	90	0	0	0	0	0	0
CALIFORNIA PORTLAND CEMENT COMPANY	2,116	1,850	1,482	809	1,104	1,472	2,165	1,549	2,604	3,037	3,332	2,537
CANALE CATERING	9	9	9	9	9	9	0	0	0	0	0	0
CARSON, K.		50	50	50	50	40	0	0	0	0	0	0
COLTON, CITY OF			11	11	11	7	1,832	268	313	1,235	2,133	1,156
CORRIDOR LAND COMPANY	245	242	266	305	404	292	366	411	322	215	186	300
COUNTRY CLUB STORAGE	55	58	61	68	71	63	0	0	0	0	0	0
DAGGETT, FOREST N.	425	347	333	348	0	291	0	0	0	0	0	0
EL RIVINO COUNTRY CLUB	733	733	733	733	733	733	756	892	926	745	656	795
ELSINORE VALLEY M.W.D.	1,203	1,319	1,363	1,163	1,265	1,263	252	2,417	1,299	159	1	826
FIRESTONE GROUP LTD	285	240	379	338	205	289	0	0	0	0	0	0
FISHER, CHARLOTTE						0	24	24	24	1	0	15
GENERAL AMERICAN TRANSPORTATION CORP (GATX)	30	30	28	31	34	31	14	28	35	29	31	27
GRAND TERRACE, CITY OF			139	211	244	119	150	150	150	150	150	150
GREEN ACRES	161	156	182	115	97	142	89	85	98	87	77	87
GREEN ACRES MEMORIAL PARK ASS'N	1,918	1,569	426	658	774	1,069	275	262	306	303	237	277
HAMADA BROS	323	325	348	390	346	346	0	0	0	0	0	0
HOLLIDAY TRUCKING	158	155	151	148	149	152	125	126	106	112	112	116
HOLTER RANCH	38	38	38	38	38	38	0	0	0	0	0	0
HOWELL, ORUS	50	50	50	50	50	50	0	0	0	0	0	0
HUNGERFORD, FRANK B.	0	0	0	0	0	0	0	0	0	0	0	0
INTER COUNTY WATER COMPANY	145	141	133	117	131	133	0	0	0	0	0	0
JOHNSON, DOROTHY	0	0	0	0	0	0	0	0	0	0	0	0
JUMAL WATER COMPANY	322	272	257	210	141	240	0	0	0	0	0	0
JURUPA WATER COMPANY	811	762	1,114	745	333	753	0	0	0	0	0	0
KLECKLER, DON						0	30	30	30	1	1	18
LA SIERRA WATER COMPANY	3,463	3,190	3,387	1,861	964	2,573	0	0	0	0	0	0
LOPEZ, M & R	61	140	238	68	135	128	0	0	0	0	0	0
MADISON, ERIN	606	612	726	404	298	529	0	0	0	0	0	0
MASON,						0	0	0	0	0	0	0
MCDANIEL & SON DAIRY	13	13	13	13	13	13	0	0	0	1	1	0
MERRYFIELD WATER COMPANY	490	310	444	252	242	348	117	139	74	58	16	81
RANCHO DE SANTA FE	378	335	518	448	377	411	0	0	0	0	0	0
RIALTO, CITY OF	130	130	130	130	180	140	0	0	0	0	0	0

WESTERN - SAN BERNARDINO WATERMASTER
TABLE 3
VERIFIED EXTRACTION, SUMMARY - FILED AND NON-FILED
RIVERSIDE NORTH BASIN

	-----BASE YEARS-----						-----CALENDAR YEAR EXTRACTIONS-----					
	1959	1960	1961	1962	1963	AVG	2001	2002	2003	2004	2005	AVG
RIVERSIDE CANAL POWER CO.	625	948	1,124	1,104	1,353	1,031	30	1	2	1	1	7
RIVERSIDE CEMENT COMPANY	107	107	106	106	0	85	0	0	0	0	0	0
RIVERSIDE HIGHLAND WATER CO	3,801	3,379	4,104	3,580	3,898	3,752	1,336	2,577	1,885	2,793	2,090	2,136
RIVERSIDE, CITY OF	12,974	9,639	11,679	8,715	8,259	10,253	7,288	7,814	6,390	5,123	7,829	6,889
RIVERSIDE, CITY OF-GAGE CANAL	1,504	1,474	1,639	1,231	1,169	1,403	1,491	1,286	1,339	1,125	1,354	1,319
ROGER AGUINAGA CO., INC	150	150	165	200	200	173	260	260	260	10	10	160
ROQUET, HARRY V.	90	90	90	90	90	90	0	0	0	0	0	0
ROSEDALE WATER COMPANY	45	45	25	25	25	33	0	0	0	0	0	0
SAN BERNARDINO, CITY OF						0	12,283	7,332	9,100	7,320	9,524	9,112
SERVICE ROCK CO	123	104	46	7	8	58	0	0	0	0	0	0
STAPAKIS, WILLIAM			0	0	0	0	0	0	0	0	0	0
VILLELLI ENTERPRISES	600	680	820	680	580	672	0	0	0	0	0	0
WAGONER, JOHN J	0	0	0	0	0	0	0	0	0	0	0	0
WEST RIVERSIDE 350 WATER COMPANY	2,295	1,972	2,148	2,989	2,692	2,419	0	0	0	0	0	0
WEST VALLEY WATER DIST	1,359	1,475	1,432	1,314	1,125	1,341	2,116	1,945	1,779	1,914	1,347	1,820
WOODLAND FARMS	556	556	556	556	556	556	98	120	100	1	0	64
TOTALS FOR ALL WELLS	38,522	33,837	37,176	30,539	28,521	33,719	31,098	27,717	27,143	24,454	29,122	27,907

TABLE NO. 4

GROUNDWATER PRODUCTION FROM THAT PART OF THE RIVERSIDE
GROUNDWATER BASIN SITUATED WITHIN SAN BERNARDINO COUNTY
BY RIVERSIDE COUNTY ENTITIES, A PART OF WHICH IS USED IN
SAN BERNARDINO COUNTY AND THE REMAINDER EXPORTED TO
RIVERSIDE COUNTY DURING THE 5-YEAR BASE PERIOD
ENDING IN 1963 AND FOR FOLLOWING CALENDAR
YEARS 1976 THROUGH THE CURRENT YEAR

TABLE NO. 4

GROUNDWATER PRODUCTION FROM THAT PART OF THE RIVERSIDE GROUNDWATER BASIN SITUATED WITHIN SAN BERNARDINO COUNTY BY RIVERSIDE COUNTY ENTITIES, A PART OF WHICH IS USED IN SAN BERNARDINO COUNTY AND THE REMAINDER EXPORTED TO RIVERSIDE COUNTY DURING THE 5-YEAR BASE PERIOD ENDING IN 1963 AND FOR THE FOLLOWING CALENDAR YEARS 1975 THROUGH THE CURRENT YEAR

CLASSIFIED ACCORDING TO SERVICE AREA
(Quantities in Acre Feet)

EXTRACTIONS FROM THE COLTON BASIN AREA FOR USE WITHIN AND EXPORT THEREFROM

PLAINTIFFS	1959			1960			1961			1962			1963			5-Year Average		
	Total Del. in Extract	Del. in S.B. Co	Del. in Riv. Co	Total Del. in Extract	Del. in S.B. Co	Del. in Riv. Co	Total Del. in Extract	Del. in S.B. Co	Del. in Riv. Co	Total Del. in Extract	Del. in S.B. Co	Del. in Riv. Co	Total Del. in Extract	Del. in S.B. Co	Del. in Riv. Co	Total Del. in Extract	Del. in S.B. Co	Del. in Riv. Co
American Cement Co.	2,526	713	1,813	2,178	719	1,459	1,146	832	314	1,053	510	543	948	298	650	1,570	614	956
City of Riverside Domestic & irrigation	12,974	1,581	11,393	9,639	852	8,787	11,679	1,171	10,508	8,715	81	8,634	8,259	84	8,175	10,253	754	9,499
City of Riverside Gage Canal Company	1,504	0	1,504	1,474	0	1,474	1,639	0	1,639	1,231	0	1,231	1,169	0	1,169	1,403	0	1,403
Inter County Water Co. WSBCWD after 1988	145	57	88	141	55	86	133	52	81	117	46	71	131	51	80	133	52	81
Jurupa Water Company JCSD after 1988	811	0	811	762	0	762	1,114	0	1,114	745	0	745	333	0	333	753	0	753
La Sierra Water Company	3,463	725	2,738	3,190	698	2,492	3,387	598	2,789	1,861	289	1,572	964	274	690	2,573	517	2,056
Riverside Highland Water Company	3,801	1,317	2,484	3,379	890	2,489	4,104	994	3,110	3,580	1,043	2,537	3,898	1,246	2,652	3,752	1,098	2,654
Temescal Water Company	1,203	0	1,203	1,319	0	1,319	1,363	0	1,363	1,163	0	1,163	1,265	0	1,265	1,263	0	1,263
West Riverside 350" Water Company	2,295	0	2,295	1,972	0	1,972	2,148	0	2,148	2,989	0	2,989	2,692	0	2,692	2,419	0	2,419
TOTALS	28,722	4,393	24,329	24,054	3,214	20,840	26,713	3,647	23,066	21,454	1,969	19,485	19,659	1,953	17,706	24,120	3,035	21,085

Total Extract -- TOTAL EXTRACTIONS.
Del in S.B. Co. -- DELIVERY WITHIN SAN BERNARDINO COUNTY.
Del. in Riv. Co. -- DELIVERY WITHIN RIVERSIDE COUNTY.

See Report of the Watermaster, Volume 5, Distribution of Extractions, Chapter I, Table No. 52-A.
Same as Table 52-A, Volume 5.

TABLE NO. 4

Sheet 2 of 8

GROUNDWATER PRODUCTION FROM THAT PART OF THE RIVERSIDE GROUNDWATER BASIN SITUATED WITHIN SAN BERNARDINO COUNTY BY RIVERSIDE COUNTY ENTITIES, A PART OF WHICH IS USED IN SAN BERNARDINO COUNTY AND THE REMAINDER EXPORTED TO RIVERSIDE COUNTY DURING THE 5-YEAR BASE PERIOD ENDING IN 1963 AND FOR THE FOLLOWING CALENDAR YEARS 1976 THROUGH THE CURRENT YEAR

CLASSIFIED ACCORDING TO SERVICE AREA
(Quantities in Acre Feet)

EXTRACTIONS FROM RIVERSIDE BASIN AREA WITHIN SAN BERNARDINO COUNTY FOR USE WITHIN AND EXPORT THEREFROM

PLAINTIFFS	1976			1977			1978			1979			1980		
	Total Extract	Del. in S.B. Co.	Del. in Riv. Co.	Total Extract	Del. in S.B. Co.	Del. in Riv. Co.	Total Extract	Del. in S.B. Co.	Del. in Riv. Co.	Total Extract	Del. in S.B. Co.	Del. in Riv. Co.	Total Extract	Del. in S.B. Co.	Del. in Riv. Co.
American Cement Co.	218	218	0	446	446	0	227	227	0	436	436	0	218	218	0
City of Riverside Domestic & irrigation	6,345	126	6,219	4,112	279	3,833	1,364	271	1,093	2,836	587	2,249	1,706	1,591	115
City of Riverside Gage Canal Company	440	62	378	389	6	383	734	4	730	413	4	409	2,032	4	2,028
Inter County Water Co. WSBCWD after 1988	230	152	78	207	137	70	145	96	49	225	149	76	228	150	78
Jurupa Water Company JCSD after 1988	637	0	637	756	0	756	1,118	0	1,118	421	0	421	478	0	478
La Sierra Water Company	2,682	0	2,682	2,862	0	2,862	1,500	0	1,500	1,736	0	1,736	1,102	0	1,102
Riverside Highland Water Company	3,592	1,108	2,484	4,699	1,117	3,582	3,923	1,302	2,621	3,876	1,194	2,682	4,284	1,447	2,837
Temescal Water Company	2,682	0	2,682	2,363	0	2,363	1,528	0	1,528	2,130	0	2,130	1,968	0	1,968
West Riverside 350" Water Company	981	0	981	583	0	583	416	0	416	889	0	889	585	0	585
TOTALS	17,807	1,666	16,141	16,417	1,985	14,432	10,955	1,900	9,055	12,962	2,370	10,592	12,601	3,410	9,191

Total Extract -- TOTAL EXTRACTIONS.

Del in S.B. Co. -- DELIVERY WITHIN SAN BERNARDINO COUNTY.

Del. in Riv. Co. -- DELIVERY WITHIN RIVERSIDE COUNTY.

See Report of the Watermaster, Volume 5, Distribution of Extractions, Chapter I, Table No. 52-A.
Same as Table 52-A, Volume 5.

TABLE NO. 4

Sheet 3 of 6

GROUNDWATER PRODUCTION FROM THAT PART OF THE RIVERSIDE GROUNDWATER BASIN SITUATED WITHIN SAN BERNARDINO COUNTY BY RIVERSIDE COUNTY ENTITIES, A PART OF WHICH IS USED IN SAN BERNARDINO COUNTY AND THE REMAINDER EXPORTED TO RIVERSIDE COUNTY DURING THE 5-YEAR BASE PERIOD ENDING IN 1963 AND FOR THE FOLLOWING CALENDAR YEARS 1976 THROUGH THE CURRENT YEAR

CLASSIFIED ACCORDING TO SERVICE AREA
(Quantities in Acre Feet)

EXTRACTIONS FROM RIVERSIDE BASIN AREA WITHIN SAN BERNARDINO COUNTY FOR USE WITHIN AND EXPORT THEREFROM

PLAINTIFFS	1981			1982			1983			1984			1985		
	Total Extract	Del. in S.B. Co.	Del. in Riv. Co.	Total Extract	Del. in S.B. Co.	Del. in Riv. Co.	Total Extract	Del. in S.B. Co.	Del. in Riv. Co.	Total Extract	Del. in S.B. Co.	Del. in Riv. Co.	Total Extract	Del. in S.B. Co.	Del. in Riv. Co.
Riverside Cement Co.*	413	413	0	0	0	0	0	0	0	0	0	0	0	0	0
City of Riverside Domestic & irrigation	2,894	1,526	1,368	3,615	2,102	1,513	2,581	1,933	648	2,891	448	2,443	3,193	714	2,479
City of Riverside Gage Canal Company	2,467	3	2,464	1,645	1	1,644	1,019	1	1,018	2,046	2	2,044	1,861	1	1,860
Inter County Water Co. WSBCWD after 1988	175	115	60	200	132	68	154	102	52	207	136	71	196	129	67
Jurupa Water Company JCSD after 1988	62	0	62	793	0	793	351	0	351	634	0	634	1,217	0	1,217
La Sierra Water Company	2,233	0	2,233	29	0	29	14	0	14	0	0	0	0	0	0
Riverside Highland Water Company	4,965	1,676	3,289	3,330	1,248	2,082	2,535	889	1,646	4,545	1,367	3,178	4,475	1,299	3,176
Temescal Water Company	2,196	0	2,196	1,423	0	1,423	0	0	0	1,190	0	1,190	1,817	0	1,817
West Riverside 350" Water Company	1,395	0	1,395	905	0	905	46	0	46	0	0	0	585	0	585
TOTALS	16,800	3,733	13,067	11,940	3,483	8,457	6,700	2,925	3,775	11,513	1,953	9,560	13,344	2,143	11,201

Total Extract -- TOTAL EXTRACTIONS.

Del in S.B. Co. -- DELIVERY WITHIN SAN BERNARDINO COUNTY.

Del. in Riv. Co. -- DELIVERY WITHIN RIVERSIDE COUNTY.

* Name change from American Cement (Amcord) in 1981.

See Report of the Watermaster, Volume 5, Distribution of Extractions, Chapter I, Table No. 52-A.

Same as Table 52-A, Volume 5.

TABLE NO. 4

Sheet 4 of 8

GROUNDWATER PRODUCTION FROM THAT PART OF THE RIVERSIDE GROUNDWATER BASIN SITUATED WITHIN SAN BERNARDINO COUNTY BY RIVERSIDE COUNTY ENTITIES, A PART OF WHICH IS USED IN SAN BERNARDINO COUNTY AND THE REMAINDER EXPORTED TO RIVERSIDE COUNTY DURING THE 5-YEAR BASE PERIOD ENDING IN 1963 AND FOR THE FOLLOWING CALENDAR YEARS 1976 THROUGH THE CURRENT YEAR

CLASSIFIED ACCORDING TO SERVICE AREA
(Quantities in Acre Feet)

EXTRACTIONS FROM RIVERSIDE BASIN AREA WITHIN SAN BERNARDINO COUNTY FOR USE WITHIN AND EXPORT THEREFROM

PLAINTIFFS	1986			1987			1988			1989			1990		
	Total Extract	Del. in S.B. Co.	Del. in Riv. Co.	Total Extract	Del. in S.B. Co.	Del. in Riv. Co.	Total Extract	Del. in S.B. Co.	Del. in Riv. Co.	Total Extract	Del. in S.B. Co.	Del. in Riv. Co.	Total Extract	Del. in S.B. Co.	Del. in Riv. Co.
Riverside Cement Co.*	0	0	0	0	0	0	0	0	0	0	0	0	0	0	0
City of Riverside Domestic & irrigation	2,342	117	2,225	1,762	87	1,675	3,315	58	3,257	10,194	59	10,135	10,983	1,011	9,972
City of Riverside Gage Canal Company	1,893	2	1,891	1,996	1	1,995	2,191	2	2,189	1,965	2	1,963	1,962	1	1,961
Inter County Water Co. WSBCWD after 1988	189	125	64	78	51	27	21	0	21	21	0	21	21	0	21
Jurupa Water Company JCSD after 1988	1,372	0	1,372	1,083	0	1,083	26	0	26	248	0	248	392	0	392
La Sierra Water Company	0	0	0	0	0	0	0	0	0	0	0	0	0	0	0
Riverside Highland Water Company	2,089	1,001	1,088	1,632	578	1,054	1,785	713	1,072	2,558	1,558	1,000	2,858	1,616	1,242
Temescal Water Company	2,051	0	2,051	1,878	0	1,878	2,360	0	2,360	2,790	0	2,790	2,283	0	2,283
West Riverside 350" Water Company	0	0	0	0	0	0	0	0	0	0	0	0	0	0	0
TOTALS	9,936	1,245	8,691	8,429	717	7,712	9,698	773	8,925	17,776	1,619	16,157	18,499	2,628	15,871

Total Extract -- TOTAL EXTRACTIONS.

Del in S.B. Co. -- DELIVERY WITHIN SAN BERNARDINO COUNTY.

Del. in Riv. Co. -- DELIVERY WITHIN RIVERSIDE COUNTY.

* Name change from American Cement (Amcord) in 1981.

See Report of the Watermaster, Volume 5, Distribution of Extractions, Chapter I, Table No. 52-A.

Same as Table 52-A, Volume 5.

TABLE NO. 4

Sheet 5 of 8

GROUNDWATER PRODUCTION FROM THAT PART OF THE RIVERSIDE GROUNDWATER BASIN SITUATED WITHIN SAN BERNARDINO COUNTY BY RIVERSIDE COUNTY ENTITIES, A PART OF WHICH IS USED IN SAN BERNARDINO COUNTY AND THE REMAINDER EXPORTED TO RIVERSIDE COUNTY DURING THE 5-YEAR BASE PERIOD ENDING IN 1963 AND FOR THE FOLLOWING CALENDAR YEARS 1976 THROUGH THE CURRENT YEAR

CLASSIFIED ACCORDING TO SERVICE AREA
(Quantities in Acre Feet)

EXTRACTIONS FROM RIVERSIDE BASIN AREA WITHIN SAN BERNARDINO COUNTY FOR USE WITHIN AND EXPORT THEREFROM

PLAINTIFFS	1991			1992			1993			1994			1995		
	Total Extract	Del. in S.B. Co.	Del. in Riv. Co.	Total Extract	Del. in S.B. Co.	Del. in Riv. Co.	Total Extract	Del. in S.B. Co.	Del. in Riv. Co.	Total Extract	Del. in S.B. Co.	Del. in Riv. Co.	Total Extract	Del. in S.B. Co.	Del. in Riv. Co.
Riverside Cement Co.*	-	-	-	-	-	-	-	-	-	-	-	-	-	-	-
City of Riverside Domestic & irrigation	13,203	1,005	12,198	10,343	334	10,009	9,300	69	9,231	8,203	72	8,131	10,755	0	10,755
City of Riverside Gage Canal Company	1,734	1	1,733	1,657	1	1,656	2,023	2	2,021	2,028	2	2,026	1,664	0	1,664
Inter County Water Co. WSBCWD after 1988	21	0	21	21	0	21	21	0	21	21	0	21	21	0	21
Jurupa Water Company JCSD after 1988	646	-	646	357	-	357	362	-	362	413	-	413	1,520	-	1,520
La Sierra Water Company	0	0	0	0	0	0	0	0	0	0	0	0	0	0	0
Riverside Highland Water Company	3,581	1,978	1,603	2,215	1,244	971	3,034	1,664	1,370	3,285	1,672	1,613	3,126	1,696	1,430
Temescal Water Company	2,354	-	2,354	1,714	-	1,714	1,698	-	1,698	0	-	0	556	-	556
West Riverside 350" Water Company	0	-	0	0	-	0	0	-	0	0	-	0	0	-	0
TOTALS	21,539	2,984	18,555	16,307	1,579	14,728	16,438	1,735	14,703	13,950	1,746	12,204	17,642	1,696	15,946

Total Extract -- TOTAL EXTRACTIONS.

Del in S.B. Co. -- DELIVERY WITHIN SAN BERNARDINO COUNTY.

Del. in Riv. Co. -- DELIVERY WITHIN RIVERSIDE COUNTY.

* Name change from American Cement (Amcord) in 1981.

See Report of the Watermaster, Volume 5, Distribution of Extractions, Chapter I, Table No. 52-A.

Same as Table 52-A, Volume 5.

TABLE NO. 4

GROUNDWATER PRODUCTION FROM THAT PART OF THE RIVERSIDE GROUNDWATER BASIN SITUATED
WITHIN SAN BERNARDINO COUNTY, A PART OF WHICH IS USED IN
SAN BERNARDINO COUNTY AND THE REMAINDER EXPORTED TO RIVERSIDE COUNTY DURING THE
5-YEAR BASE PERIOD ENDING IN 1963 AND FOR THE FOLLOWING CALENDAR YEARS 1976 THROUGH THE CURRENT YEAR

CLASSIFIED ACCORDING TO SERVICE AREA
(Quantities in Acre Feet)

EXTRACTIONS FROM RIVERSIDE BASIN AREA WITHIN SAN BERNARDINO COUNTY FOR USE WITHIN AND EXPORT THEREFROM

PLAINTIFFS	1996			1997			1998			1999			2000		
	Total Extract	Del. in S.B. Co.	Del. in Riv. Co.	Total Extract	Del. in S.B. Co.	Del. in Riv. Co.	Total Extract	Del. in S.B. Co.	Del. in Riv. Co.	Total Extract	Del. in S.B. Co.	Del. in Riv. Co.	Total Extract	Del. in S.B. Co.	Del. in Riv. Co.
Riverside Cement Co.*	-	-	-	-	-	-	-	-	-	-	-	-	-	-	-
City of Riverside Domestic & Irrigation	9,064	0	9,064	8,169	0	8,169	6,765	0	6,765	8,883	0	8,883	8,629	0	8,629
City of Riverside Gage Canal Company	1,706	0	1,706	1,591	0	1,591	1,823	0	1,823	2,051	0	2,051	1,664	0	1,664
Inter County Water Co. WSBCWD after 1988	21	-	21	21	-	21	21	-	21	21	-	21	21	-	21
Jurupa Water Company JCSD after 1988	1,500	-	1,500	-	-	-	-	-	-	-	-	-	-	-	-
La Sierra Water Company	0	0	0	0	0	0	0	0	0	0	0	0	0	0	0
Riverside Highland Water Company	2,396	1,308	1,088	2,513	1,352	1,161	2,195	1,324	871	2,627	1,866	761	1,138	1,120	18
Temescal Water Company	25	-	25	97	-	97	194	-	194	0	-	0	1,037	-	1,037
West Riverside 350" Water Company	0	-	0	0	-	0	0	-	0	0	-	0	0	-	0
TOTALS	14,712	1,308	13,404	12,391	1,352	11,039	10,998	1,324	9,674	13,582	1,866	11,716	12,489	1,120	11,369

Total Extract -- TOTAL EXTRACTIONS
Del in S.B. Co. -- DELIVERY WITHIN SAN BERNARDINO COUNTY
Del. in Riv. Co. -- DELIVERY WITHIN RIVERSIDE COUNTY

Same as Table No. 52, Volume 5

* Name change from American Cement (Amcord) to Riverside Cement in 1981

TABLE NO. 4

GROUNDWATER PRODUCTION FROM THAT PART OF THE RIVERSIDE GROUNDWATER BASIN SITUATED
WITHIN SAN BERNARDINO COUNTY, A PART OF WHICH IS USED IN
SAN BERNARDINO COUNTY AND THE REMAINDER EXPORTED TO RIVERSIDE COUNTY DURING THE
5-YEAR BASE PERIOD ENDING IN 1963 AND FOR THE FOLLOWING CALENDAR YEARS 1976 THROUGH THE CURRENT YEAR

CLASSIFIED ACCORDING TO SERVICE AREA
(Quantities in Acre Feet)

EXTRACTIONS FROM RIVERSIDE BASIN AREA WITHIN SAN BERNARDINO COUNTY FOR USE WITHIN AND EXPORT THEREFROM

PLAINTIFFS	2001			2002			2003			2004			2005		
	Total Extract	Del. in S.B. Co.	Del. in Riv. Co.	Total Extract	Del. in S.B. Co.	Del. in Riv. Co.	Total Extract	Del. in S.B. Co.	Del. in Riv. Co.	Total Extract	Del. in S.B. Co.	Del. in Riv. Co.	Total Extract	Del. in S.B. Co.	Del. in Riv. Co.
Riverside Cement Co.*	-	-	-	-	-	-	-	-	-	-	-	-	-	-	-
City of Riverside Domestic & Irrigation	7,288	0	7,288	7,814	0	7,814	6,390	0	6,390	5,123	0	5,123	7,829	0	7,829
City of Riverside Gage Canal Company	1,491	0	1,491	1,286	0	1,286	1,339	0	1,339	1,125	0	1,125	1,354	0	1,354
Inter County Water Co. WSBCWD after 1988	21	-	21	21	-	21	21	-	21	21	-	21	21	-	21
Jurupa Water Company JCSD after 1988	-	-	-	-	-	-	-	-	-	-	-	-	-	-	-
La Sierra Water Company	0	0	0	0	0	0	0	0	0	0	0	0	0	0	0
Riverside Highland Water Company	1,341	1,280	61	2,577	2,440	137	1,885	1,698	187	2,793	2,499	294	2,031	1,836	195
Temescal Water Company	252	-	252	2,417	-	2,417	1,299	-	1,299	159	-	159	1	-	1
West Riverside 350" Water Company	0	-	0	0	-	0	0	-	0	0	-	0	0	-	0
TOTALS	10,393	1,280	9,113	14,115	2,440	11,675	10,934	1,698	9,236	9,221	2,499	6,722	11,236	1,836	9,400

Total Extract -- TOTAL EXTRACTIONS
Del in S.B. Co. -- DELIVERY WITHIN SAN BERNARDINO COUNTY
Del. in Riv. Co. -- DELIVERY WITHIN RIVERSIDE COUNTY

Same as Table No. 52, Volume 5

* Name change from American Cement (Amcord) to Riverside Cement in 1981

5/07 found error in Temescal formula - off one year !

TABLE NO. 5

GROUNDWATER PRODUCTION FROM THAT PART OF THE
RIVERSIDE GROUNDWATER BASIN SITUATED WITHIN SAN BERNARDINO
COUNTY BY SAN BERNARDINO COUNTY ENTITIES
FOR USE IN SAN BERNARDINO COUNTY
DURING THE 5-YEAR BASE PERIOD ENDING IN 1963
AND FOR FOLLOWING CALENDAR YEARS 1971 THROUGH THE CURRENT YEAR

TABLE NO. 5

GROUNDWATER PRODUCTION FROM THAT PART OF THE
RIVERSIDE GROUNDWATER BASIN SITUATED WITHIN SAN BERNARDINO COUNTY
BY SAN BERNARDINO COUNTY ENTITIES FOR USE IN SAN BERNARDINO COUNTY
DURING THE 5-YEAR BASE PERIOD ENDING IN 1963
AND FOR FOLLOWING CALENDAR YEARS 1971 THROUGH THE CURRENT YEAR
(Quantities in Acre Feet)

Verified Extractions from
Riverside Basin Area Within San Bernardino County

Calendar Year	Total Basin	by Riverside Co. Entities	Riverside Accumulated	by San Bernardino Co. Entities
	(1)	(2)	(3)	(4)
1959	38,572	28,722		9,850
1960	33,837	24,054		9,783
1961	37,176	26,713		10,463
1962	30,539	21,454		9,085
1963	28,521	19,659		8,862
5-year Avg.	33,729	24,120		9,609
1971	29,070	20,322	20,322	8,748
1972	28,148	20,185	40,507	7,963
1973	21,809	15,319	55,826	6,490
1974	21,881	14,982	70,808	6,899
1975	22,701	16,188	86,996	6,513
1976	24,705	17,807	104,803	6,898
1977	23,506	16,417	121,220	7,089
1978	17,216	10,955	132,175	6,261
1979	20,024	12,962	145,137	7,062
1980	18,533	12,601	157,738	5,932
1981	23,611	16,800	174,538	6,811
1982	17,349	11,940	186,478	5,409
1983	11,904	6,700	193,178	5,204
1984	17,161	11,513	204,691	5,648
1985	19,392	13,344	218,035	6,048
1986	17,337	9,936	227,971	7,401
1987	15,803	8,429	236,400	7,374
1988	16,933	9,698	246,098	7,235
1989	25,557	17,776	263,874	7,781
1990	26,371	18,499	282,373	7,872
1991	28,011	21,539	303,912	6,472
1992	21,959 1)	16,307	320,219	5,652
1993	21,866	16,438	336,657	5,428
1994	19,661	13,950	350,607	5,711
1995	23,865 2)	17,642	368,249	6,223
1996	26,698 3)	14,712	382,961	11,986
1997	30,284 3)	12,391	395,352	17,893
1998	33,116	10,998	406,350	22,118
1999	35,367	13,582	419,932	21,785
2000	35,799	12,489	432,421	23,310
2001	31,098 4)	10,393	442,814	20,705
2002	27,717	14,115	456,929	13,602
2003	27,143	10,934	467,863	16,209
2004	24,454	9,221	477,084	15,233
2005	29,122	11,236	488,320	17,886

Column (1), Table No. 3 total verified production all facilities.

Column (2), Table No. 4 total extractions.

Column (3), Column (1) - (2)

Same as Vol. 5, Table No. 53.

1) corrected during 1993 verification (owl rock)

2) corrected during 1997 (Colton #24 reassigned to Riverside North, Kleckler corrected)

3) corrected during 1998 (RIX conversion error corrected)

4) corrected during 2002 (new Cal Mat and RH wells)

WESTERN - SAN BERNARDINO WATERMASTER

FOR

WESTERN MUNICIPAL WATER DISTRICT et al.

vs.

EAST SAN BERNARDINO COUNTY WATER DISTRICT et al.

CASE NO. 78426 - COUNTY OF RIVERSIDE

VOLUME 4 - 2005

VERIFIED EXTRACTIONS FROM THE

RIVERSIDE BASIN AREA WITHIN

RIVERSIDE COUNTY

FOR

CALENDAR YEARS 1959-1963 & 2001-2005

ANNUAL ACCOUNTING
FOR INDIVIDUAL WELLS

August 1, 2007

WATERMASTER

Robert L. Reiter

John V. Rossi

REPORT OF WATERMASTER

Western Municipal Water District of Riverside County, et al
Plaintiffs

vs.

East San Bernardino County Water District, et al
Defendants

Superior Court of Riverside County

Case No. 78426

VOLUME 4 - 2005

VERIFIED EXTRACTIONS FROM THE
RIVERSIDE BASIN AREA WITHIN
RIVERSIDE COUNTY
FOR
CALENDAR YEARS 1959-1963 & 2001-2005

ANNUAL ACCOUNTING
FOR INDIVIDUAL WELLS

AUGUST 1, 2007

WATERMASTER

Robert L. Reiter
John V. Rossi

VOLUME 4-2005

TABLE OF CONTENTS

	<u>Page</u>
INTRODUCTION	i
RIVERSIDE BASIN AREA IN RIVERSIDE COUNTY CROSS INDEX BY OWNER	1
RIVERSIDE BASIN AREA IN RIVERSIDE COUNTY CROSS INDEX BY STATE WELL NUMBER	6
RIVERSIDE BASIN AREA IN RIVERSIDE COUNTY CROSS INDEX BY RECORDATION NUMBER	11
 <u>TABLE NO. 1</u>	
VERIFIED EXTRACTIONS BY OWNERS WHICH HAVE RECORDATION FILINGS WITH THE STATE WATER RESOURCES CONTROL BOARD	16
 <u>TABLE NO. 2</u>	
VERIFIED EXTRACTIONS BY OWNERS WHICH HAVE NOT FILED WITH THE STATE WATER RESOURCES CONTROL BOARD	25
 <u>TABLE NO. 3</u>	
SUMMARY OF VERIFIED EXTRACTIONS (FILED AND NON-FILED) FROM RIVERSIDE BASIN AREA WITHIN RIVERSIDE COUNTY	26
 <u>TABLE NO. 4</u>	
TOTAL VERIFIED EXTRACTIONS FROM THE RIVERSIDE BASIN AREA WITHIN RIVERSIDE COUNTY FOR USE WITHIN RIVERSIDE COUNTY DURING THE 5-YEAR BASE PERIOD ENDING IN 1963 AND FOR CALENDAR YEARS 1971 THROUGH THE CURRENT YEAR	28

VOLUME 4-2005

VERIFIED EXTRACTIONS FROM
THE RIVERSIDE BASIN AREA
WITHIN RIVERSIDE COUNTY FOR
CALENDAR YEARS 1959-1963 & 2001-2005

INTRODUCTION

The provisions of Paragraph IX(a) and IX(b) of the Judgment Case No. 78426 entered April 17, 1969, entitled "Extractions from the Portion of Riverside Basin Area in Riverside County which is Tributary to Riverside Narrows" provide as follows:

IX(a) "The average annual extractions from the portion of the Riverside Basin Area in Riverside County which is tributary to Riverside Narrows, for use in Riverside County, for the five-year period ending with 1963 are assumed to be 30,044 acre-feet; the correct figures shall be determined by the Watermaster as herein provided."

IX(b) "Over any five-year period, there may be extracted from such Basin Area, without replenishment obligation, an amount equal to five times such annual average for the Basin Area; provided, however, that if extractions in any year exceed such average by more than 20 percent, Western shall provide replenishment in the following year equal to the excess extractions over such 20 percent peaking allowance."

Paragraph IX(a) of the Judgment requires only that extractions from that part of the Riverside Basin in Riverside County which is tributary to the Riverside Narrows and used in Riverside County, be verified for the five calendar year base period ending in 1963. Accordingly, a verification of these extractions has been made, the results of which are shown in Table No. 3 on page 16 and averaged 29,634 acre-feet annually for each year during the base period.

Three indexes are included which provide a cross index by owner's name, State Well Number, and State Water Resources Control Board Recordation Number. In addition, each index shows the local designation of each well, if the State Board has closed the file, which year that occurred, and the last five years verified extractions.

Tables No. 1 and No. 2 in this report list the individual wells by the owner, the owner totals for each year in the five year base period ending in 1963, the five year period average, and the extractions for the years of 2001 through 2005. Table No. 1 lists the wells upon which filings have been made with the State Water Resources Control Board, and Table No. 2 lists the wells upon which no filings have been made. Table No. 3 is a summary of the verified extractions, by owner, as presented in Tables No. 1 and No. 2.

The judgment further provides in Paragraph XVI that the accounting is effective from and after January 1, 1971. The recent verified extractions from the Riverside Basin Area in Riverside County for calendar years 1980 through the current year have been determined to be as follows:

<u>Year</u>	<u>Verified Extractions</u>
1980	30,206 A.F.
1981	30,243 A.F.
1982	20,365 A.F.
1983	22,991 A.F.
1984	32,466 A.F.
1985	23,970 A.F.
1986	24,549 A.F.
1987	24,202 A.F.
1988	24,470 A.F.
1989	34,417 A.F. ¹⁾ 2)
1990	31,760 A.F. ²⁾
1991	29,364 A.F. ³⁾
1992	29,538 A.F. ³⁾
1993	26,505 A.F.

<u>Year</u>	<u>Verified Extractions</u>
1994	
1995	28,125 A.F.
1996	22,580 A.F.
1996	24,906 A.F.
1997	29,128 A.F.
1998	28,558 A.F.
1999	33,882 A.F.
2000	32,308 A.F.
2001	33,701 A.F.
2002	31,058 A.F.
2003	31,002 A.F.
2004	35,575 A.F.
2005	33,563 A.F.

Table No. 4 shows the total verified extractions from the Riverside Basin Area in Riverside County for use in Riverside County during the five year period ending in 1963 and for calendar years 1971 through the current year.

- 1) Corrected during 1990 verification (Riv.Cement 60-1,Cof R Garner T&G,1st St).
- 2) Corrected during 1991 verification (Riv.Co. Pk, Edmund, wrong power meter #).
- 3) Corrected during 1993 verification (Riv.Cement 88-1).

ERRATA

Volume 4, Riverside South Basin

During the 2005 verification (May 2007) no changes or corrections were made to the report.

During the 2004 verification (June 2006) the following changes or corrections were made to the report.

West Riverside 350" well #1 3605005 is now
Indian Hills Water Conservation Corp well #1 3302980

West Riverside 350" well #2 3605006 is now
Indian Hills Water Conservation Corp well #2 3302979

Rubidoux CSD well #17 was 3305001 is now 3302985
Rubidoux CSD well #18 was 3305002 is now 3302986

During the 2003 verification (June 2005) no changes or corrections were made to the report.

During the 2002 verification (June 2004) no changes or corrections were made to the report.

During the 2001 verification (May 2003) no changes or corrections were made to the report.

During the 2000 verification (May 2002) the following two wells were added to the database,
City of Riverside, 3302890, Russell C.
Jurupa Community Services District, 3304000, #21.

During the 1999 verification (June 2001) the following changes were made to the report.
Fort Fremont Mutual Water Company wells 3301296 and 3301297 were transferred to Rubidoux C.S.D., both well are now FC.

During the 1998 verification (June 2000) no changes or corrections were made to the report.

During the 1997 verification (June 1999) no changes or corrections were made to the report.

During the 1996 verification (June 1998) no changes or corrections were made to the report.

During the 1995 verification (June 1997) no changes or corrections were made to the report.

During the 1994 verification (June 1996) the following changes or corrections were made to the report.

Wells used by Fairmont Park (C of R wells 3301082, 1851, 1635, 1077) now are metered. Estimated water use is 3.5 af/ac.

During the 1993 verification (May 1995) the following changes and corrections were made to the report:

Riverside Cement backfiled on Well 88-1 (3302605) 64 AF for 1991 and 990 AF for 1992.

Erin Madison Well 64-1 1992 verification of 205 AF was not entered into the computer till 11/94.

During the 1992 verification (November 1993) no changes or corrections were made to the report.

During the 1991 verification (November 1992) the following changes and corrections were made to the report:

The Riverside County Park "Edmund D" well (3300598) electrical meter number has been wrong since 1987. The meter actually supplies the park headquarters office complex and a small 3 hp well. Field notes from well measurements had power meter reading that were used to correct the verification.

<u>year</u>	<u>verified</u>	<u>corrected</u>	<u>difference</u>
1987	683	0	-683
1988	750	0	-750
1989	910	0	-910
1990	884	62	-822

During the 1990 verification (November 1991) the following changes and corrections were made to the report:

The Riverside Cement Company 60-1 well (3301610) was double counted as (0000021), net change of -1,061 A.F.

City of Riverside Garner T & G (3301075) was corrected to 9 A.F., net -4 A.F. The 1st Street well (3301284) was increased from 254 A.F. (was the December production figure) to 781 A.F., a net of +527 A.F.

Changes for the year total -538 A.F. (-1061 - 4 + 527).

During the 1989 verification (June 1991) the following changes and corrections were made to the report:

The Erin Madison Group purchased land and wells from the Riverside Cement Company (3301203, 3301473, 3301626-). The wells are now listed under Madison, including the past production figures.

Corrected 1988 data for Michael C., -508 A.F. Non-verified figures used in error.

During the 1988 verification (June 1990) the following changes and corrections were made to the report:

Canyon Crest County Club (3302052) 1987 production was verified in the amount of 9 A.F.

Hunter Engineering (3600609) 1987 production of 36 A.F. was not included on the 1987 verified printout.

City of Riverside Garner C (3302472) 1987 production of 1,769 A.F. was mis-located and during 1987 verification was placed in the Riverside North Basin.

Net corrections $9 + 36 + 1,769 = 1,814$ A.F. increase from the 1987 verified amount of 23,071 A.F. to yield the 1988 verified figure of 24,885 A.F.

Riverside Cement Company's Falco well (3300371) was sold to Walter and Barbara Taylor.

RIVERSIDE BASIN AREA
IN RIVERSIDE COUNTY
CROSS INDEX BY OWNER

**WESTERN - SAN BERNARDINO WATERMASTER
VERIFIED PRODUCTION DATA
CROSS INDEX BY OWNER
RIVERSIDE SOUTH BASIN**

OWNER	WELL TYPE	RECRDTN NUMBER	STATE WELL NUMBER	LOCAL DESIGNATION	YEAR CLOSED	-----CALENDAR YEAR EXTRACTIONS-----					
						2001	2002	2003	2004	2005	AVG
AGUA MANSA PROPERTIES	W	3301081	02S/05W-14B	ANZA	1975	0	0	0	0	0	0
AGUA MANSA PROPERTIES	W	3301927	02S/05W-03R03S	2	1974	0	0	0	0	0	0
ALAMO WATER COMPANY	W	3301768	02S/05W-11J			278	297	45	15	30	133
BANK OF AMERICA N.T.&S.A.	W	3301605	02S/04W-19P01S	WOODILL	1967	0	0	0	0	0	0
BOX SPRINGS MUTUAL WATER COMPANY	W	3300272	03S/04W-10A	13	1978	0	0	0	0	0	0
BOX SPRINGS MUTUAL WATER COMPANY	W	3300272-	03S/04W-10A	14	1964	0	0	0	0	0	0
BOX SPRINGS MUTUAL WATER COMPANY	W	3300273	03S/04W-10G	7	1978	0	0	0	0	0	0
BOX SPRINGS MUTUAL WATER COMPANY	W	3300273-	03S/04W-10G	15	1964	0	0	0	0	0	0
BOX SPRINGS MUTUAL WATER COMPANY	W	3300274	03S/04W-10B	8	1978	0	0	0	0	0	0
BOX SPRINGS MUTUAL WATER COMPANY	W	3300274-	03S/04W-10B	16	1989	0	0	0	0	0	0
BOX SPRINGS MUTUAL WATER COMPANY	W	3300275	03S/04W-10A	17		364	391	366	354	396	374
BURNS, F.L. & LAURA	W	3300439	02S/04W-07N	CIT ST 2	1971	0	0	0	0	0	0
CALIF BAPTIST UNIVERSITY	W	0000403	03S/05W-08B02S	IRRIGATION		140	140	140	140	140	140
CALIF DEPT OF TRANSPORTATION DIST 8R	W	3301915	02S/05W-23Q03S	FREEWAY	1989	0	0	0	0	0	0
CANYON CREST COUNTRY CLUB	W	3302052	02S/04W-31R01S	NO 1	1989	10	10	10	10	10	10
CARPENTER COMPANY	W	3301036	03S/05W-09A01S	CBLNCA 1	1991	0	0	0	0	0	0
CITIZENS NATIONAL COMPANY	W	3300375	02S/05W-23L01S	AIR COND	1971	0	0	0	0	0	0
COUNTY OF RIVERSIDE, FLOOD CONTROL	W	0000404	02S/05W-14D01S	IRRIGATION		10	10	10	10	10	10
CRESTMORE HEIGHTS MUTUAL WATER COMPAN	W	3301372	02S/05W-03B02S	2	1999	0	0	0	0	0	0
CRESTMORE HEIGHTS MUTUAL WATER COMPAN	W	3301659	02S/05W-03B	3	1999	0	0	0	0	0	0
EASTERN MUNICIPAL WATER DISTRICT	W	3300981	03S/04W-03Q	RECHE CN	1974	0	0	0	0	0	0
EASTERN MUNICIPAL WATER DISTRICT	W	3300982	03S/04W-03R	DICKNSON	1974	0	0	0	0	0	0
GROSS, DALE P.	W	3300748	02S/05W-12E	1	1971	0	0	0	0	0	0
GRUBBS, V. W.	W	3300076	02S/04W-07P		1968	0	0	0	0	0	0
HUNTER ENGINEERING COMPANY	W	3300607	02S/04W-18E01S	SMITH 1	1974	0	0	0	0	0	0
HUNTER ENGINEERING COMPANY	W	3300608	02S/04W-18F	2	1974	0	0	0	0	0	0
HUNTER ENGINEERING COMPANY	W	3300609	02S/04W-18C	3	1974	45	45	45	45	45	45
INDIAN HILLS WATER CONSERVATION CORPORA	W	3302979	02S/05W08K05S	#2				1	177	458	127
INDIAN HILLS WATER CONSERVATION CORPORA	W	3302980	02S/05W-08K04S	#1				1	44	29	15
JOHNSON, TRUMAN	W	0000402	02S/05W-14E	1	1998	0	0	0	0	0	0
JOHNSON, TRUMAN	W	3300160	02S/05W-14E	1, PALMYRITA	1981	0	0	0	0	0	0
JURUPA COMMUNITY SERVICES DISTRICT	W	3301362	02S/05W-08G04S	3	2000	0	0	0	0	0	0
JURUPA COMMUNITY SERVICES DISTRICT	W	3301501	02S/05W-08G01S	SUNNYSLOPE #5		0	0	217	0	251	94
JURUPA COMMUNITY SERVICES DISTRICT	W	3301502	02S/05W-08K02S	6	1981	0	0	0	0	0	0
JURUPA COMMUNITY SERVICES DISTRICT	W	3301578	02S/05W-05R	PEARSON MUTAL	1980	0	0	0	0	0	0
JURUPA COMMUNITY SERVICES DISTRICT	W	3301625	02S/05W-08K03S	#7	1981	0	0	0	0	0	0
JURUPA COMMUNITY SERVICES DISTRICT	W	3302911	02S/05W-08G05S	#21		707	703	541	563	1,253	753

**WESTERN - SAN BERNARDINO WATERMASTER
VERIFIED PRODUCTION DATA
CROSS INDEX BY OWNER
RIVERSIDE SOUTH BASIN**

OWNER	WELL TYPE	RECRDTN NUMBER	STATE NUMBER	WELL LOCAL DESIGNATION	YEAR CLOSED	-----CALENDAR YEAR EXTRACTIONS-----					
						2001	2002	2003	2004	2005	AVG
LA CASA CONTENTA MOTEL	W	3300573	02S/04W-19P	ADLINE	1967	0	0	0	0	0	0
MADISON, ERIN	W	3301203	02S/05W-02F	1 VALENCIA	1989	0	0	0	0	0	0
MADISON, ERIN	W	3301473	02S/05W-02F	CHINO NO 3	1989	0	0	0	0	0	0
MADISON, ERIN	W	3301626-	02S/05W-02L	64-1	1989	0	0	0	0	0	0
MARTIN LINEN (TRI-CITY LINEN SUPPLY CO)	W	3301384	02S/05W-22R01S	RIV LDRY/BLUE SEAL		72	77	75	80	91	79
MARTIN, KENNETH ALLAN	W	3300554	02S/05W-32B01S	RR 1/NICHOLS PARK	1968	0	0	0	0	0	0
MASTERCRAFT HOMES	W	3300595-	02S/05W-22D	A (LEVEE)		0	0	0	0	0	0
MASTERCRAFT HOMES	W	3300597	02S/05W-22C02S	C	2005	0	0	0	0	0	0
MASTERCRAFT HOMES	W	3300599	02S/05W-21B01S	"E" (JONES RANCH)		217	161	62	0	1	88
MASTERCRAFT HOMES	W	3300600	02S/05W-21A01S	F	1990	0	0	0	0	0	0
MASTERCRAFT HOMES	W	3300601	02S/05W-22D01S	"G" (JONES RANCH)		0	0	0	0	0	0
MICHAEL, C.	W	3300595	02S/05W-22C01S	OLD A	1978	0	0	0	0	0	0
MIPO CORP, DBA MISSION	W	3300000	02S/05W-23G02S	6TH ST	1975	0	0	0	0	0	0
PROPERTY ACQUISITION COMPANY	W	3301422	02S/05W-05R02S	PATA 66	1974	0	0	0	0	0	0
RIVERSIDE CEMENT COMPANY	W	3300369	02S/05W-02E	CHINO NO 2	1960	0	0	0	0	0	0
RIVERSIDE CEMENT COMPANY	W	3300370	02S/05W-03J	CRESTMOR	1988	0	0	0	0	0	0
RIVERSIDE CEMENT COMPANY	W	3300372	02S/05W-03G02S	49	1960	0	0	0	0	0	0
RIVERSIDE CEMENT COMPANY	W	3301610	02S/05W-03A03S	60-1 BLENDING PILE		487	574	11	261	302	327
RIVERSIDE CEMENT COMPANY	W	3301626	02S/05W-02L	53-2	1978	0	0	0	0	0	0
RIVERSIDE CEMENT COMPANY	W	3302605	02S/05W-03F02S	88-1		298	147	361	261	211	256
RIVERSIDE COUNTY PARKS DEPARTMENT	W	3300596	02S/05W-21K01S	HQ		24	24	24	30	30	26
RIVERSIDE COUNTY PARKS DEPARTMENT	W	3300598	02S/05W-21K	EDMUNDS "D"		482	520	388	283	245	384
RIVERSIDE COUNTY PARKS DEPARTMENT	W	3302204	02S/05W-21M03S	PIC LAK 8	1990	0	0	0	0	0	0
RIVERSIDE COUNTY PARKS DEPARTMENT	W	3302205	02S/05W-21M01S	PIC LAK 12	1990	0	0	0	0	0	0
RIVERSIDE COUNTY PARKS DEPARTMENT	W	3302206	02S/05W-21M04S	PIC LAK 14		100	100	75	124	125	105
RIVERSIDE HIGHLAND WATER CO	W	3301655	02S/04W-08M01S	RN #21		527	771	451	244	572	513
RIVERSIDE HIGHLAND WATER CO	W	3301656	02S/04W-08M02S	RN #22		129	47	33	64	59	66
RIVERSIDE INDUSTRIAL PARK	W	3300330	02S/05W-11C01S	8	1974	0	0	0	0	0	0
RIVERSIDE THOROUGHBRED FARM	W	3301834	02S/05W-15B10S	1	1990	325	325	325	325	0	260
RIVERSIDE THOROUGHBRED FARM	W	3301835	02S/05W-15B11S	#2	1986	0	0	0	0	0	0
RIVERSIDE, CITY OF	W	3300417	02S/05W-25F01S	CLEARWTR	1995	0	0	0	0	0	0
RIVERSIDE, CITY OF	W	3300686	02S/04W-19J01S	LEMONA 1	1974	0	0	0	0	0	0
RIVERSIDE, CITY OF	W	3301073	02S/05W-12K02S	TWIN 1&2		6	0	445	3,574	3,037	1,412
RIVERSIDE, CITY OF	W	3301074	02S/05W-23J01S	MULBERRY		0	0	0	0	0	0
RIVERSIDE, CITY OF	W	3301075	02S/05W-12B01S	GARNER #1 (T&G)		2	2	5	5	5	4
RIVERSIDE, CITY OF	W	3301076	02S/05W-12P01S	MOORE GRIFFITH #1		1	0	155	1,933	1,329	684
RIVERSIDE, CITY OF	W	3301077	02S/05W-12P02S	BRUNTON		0	0	0	0	0	0

**WESTERN - SAN BERNARDINO WATERMASTER
VERIFIED PRODUCTION DATA
CROSS INDEX BY OWNER
RIVERSIDE SOUTH BASIN**

OWNER	WELL TYPE	RECRDTN NUMBER	STATE WELL NUMBER	LOCAL DESIGNATION	YEAR CLOSED	-----CALENDAR YEAR EXTRACTIONS-----					
						2001	2002	2003	2004	2005	AVG
RIVERSIDE, CITY OF	W	3301078	02S/05W-28A01S	SANITARY	1977	0	0	0	0	0	0
RIVERSIDE, CITY OF	W	3301079	02S/05W-28C01S	DAVIS	1977	0	0	0	0	0	0
RIVERSIDE, CITY OF	W	3301082	02S/05W-14G02S	FAIRMOUNT PARK #1		818	655	658	729	62	584
RIVERSIDE, CITY OF	W	3301084	02S/05W-12A01S	RUSSELL	1972	0	0	0	0	0	0
RIVERSIDE, CITY OF	D	3301086	02S/05W-14K	SPRING BROOK	1966	0	0	0	0	0	0
RIVERSIDE, CITY OF	D	3301087	02S/05W-29G	JENSEN	1977	0	0	0	0	0	0
RIVERSIDE, CITY OF	W	3301284	02S/05W-24D01S	1ST ST		1,594	1,233	1,123	231	1,176	1,071
RIVERSIDE, CITY OF	W	3301285	02S/05W-13Q01S	CUNHAM 1	1978	0	0	0	0	0	0
RIVERSIDE, CITY OF	W	3301285-	02S/05W-13Q02S	CUNHAM 2		0	0	1,033	0	265	260
RIVERSIDE, CITY OF	W	3301286	02S/04W-07N01S	PALMYRITA 1	1978	0	0	0	0	0	0
RIVERSIDE, CITY OF	W	3301286-	02S/04W-07N03S	PALMYRITA #2		2,865	1,239	1,438	1,709	1,291	1,708
RIVERSIDE, CITY OF	W	3301287	02S/04W-07L01S	ELECTRIC ST		2,210	2,623	1,896	2,952	3,287	2,594
RIVERSIDE, CITY OF	W	3301288	02S/05W-23R01S	FILL		1,823	0	0	118	1,121	612
RIVERSIDE, CITY OF	W	3301289	02S/05W-23Q01S	11TH ST		1,643	0	0	229	197	414
RIVERSIDE, CITY OF	W	3301358	02S/04W-08E01S	HIGHGROVE 1		0	0	0	0	0	0
RIVERSIDE, CITY OF	W	3301359	02S/04W-08D03S	HIGHGROVE 2	1978	0	0	0	0	0	0
RIVERSIDE, CITY OF	W	3301359-	02S/04W-08D04S	HIGHGROVE 3		0	0	0	0	0	0
RIVERSIDE, CITY OF	W	3301635	02S/05W-14G03S	MORI 2		1,119	1,016	1,665	1,369	102	1,054
RIVERSIDE, CITY OF	W	3301814	03S/05W-03F01S	ORANGE ACRES	1982	0	0	0	0	0	0
RIVERSIDE, CITY OF	W	3301851	02S/05W-14E01S	FAIRMONT PARK 2		0	0	0	0	0	0
RIVERSIDE, CITY OF	W	3301940	03S/05W-09E01S	LINCOLN HEIGHTS	1981	0	0	0	0	0	0
RIVERSIDE, CITY OF	W	3301959	02S/05W-12B04S	GARNER B		181	694	1,187	1,220	556	768
RIVERSIDE, CITY OF	W	3302472	02S/05W-12C03S	GARNER C		3,534	2,991	3,303	3,015	3,119	3,192
RIVERSIDE, CITY OF	W	3302531	02S/05W-12A03S	RUSSELL B		0	0	0	0	0	0
RIVERSIDE, CITY OF	W	3302618	02S/05W-12B06S	GARNER D		2,995	2,812	2,404	2,772	2,859	2,768
RIVERSIDE, CITY OF	W	3302890	02S/05W-12B07S	RUSSELL C		968	2,988	2,562	1,354	1,018	1,778
RIVERSIDE, CITY OF-GAGE CANAL	W	3300366	02S/05W-26F01S	OLIVEWOOD 1		700	1,228	1,068	1,308	1,094	1,080
RIVERSIDE, CITY OF-GAGE CANAL	W	3300367	02S/05W-26E02S	OLIVEWOOD 2		952	1,669	1,432	1,772	1,179	1,401
RIVERSIDE, CITY OF-GAGE CANAL	W	3300368	02S/05W-26M01S	OLIVEWOOD 3		881	645	722	1,026	706	796
RIVINO WATER COMPANY	W	3301346	02S/05W-02L01S	1	1980	0	0	0	0	0	0
ROCKY R RANCH	W	3300768	03S/05W-14E	GURNEY 1	1974	0	0	0	0	0	0
ROOS, CHARLES E.	W	3301257	02S/04W-31E01S	1	1970	0	0	0	0	0	0
ROSS, SAM	W	3301194	02S/05W-12R01S	1 WEST	1959	0	0	0	0	0	0
RUBIDOUX C.S.D.	W	0000401	02S/05W-20R01S	SEWER PLANT	1999	0	0	0	0	0	0
RUBIDOUX C.S.D.	W	3300022	02S/05W-16R	OLD #1 (RIO RANCHO)	1978	0	0	0	0	0	0
RUBIDOUX C.S.D.	W	3300022-	02S/05W-16R01S	1 (RIO RANCHO)	2000	0	0	0	0	0	0
RUBIDOUX C.S.D.	W	3301153	02S/05W-15M02S	#7, DALY #2		1	1	0	0	5	1

**WESTERN - SAN BERNARDINO WATERMASTER
VERIFIED PRODUCTION DATA
CROSS INDEX BY OWNER
RIVERSIDE SOUTH BASIN**

OWNER	WELL TYPE	RECRDTN NUMBER	STATE WELL NUMBER	LOCAL DESIGNATION	YEAR CLOSED	-----CALENDAR YEAR EXTRACTIONS-----					
						2001	2002	2003	2004	2005	AVG
RUBIDOUX C.S.D.	W	3301154	02S/05W-15L09S	#8, 34TH & DALY	1989	0	0	0	0	0	0
RUBIDOUX C.S.D.	W	3301296	02S/05W-16J	1, FORT FREMONT	1999	0	0	0	0	0	0
RUBIDOUX C.S.D.	W	3301297	02S/05W-16J	2, FORT FREMONT	1997	0	0	0	0	0	0
RUBIDOUX C.S.D.	W	3301363	02S/05W-16E06S	OLD #4	1988	0	0	0	0	0	0
RUBIDOUX C.S.D.	W	3301423	02S/05W-16G04S	NO 1	1987	0	0	0	0	0	0
RUBIDOUX C.S.D.	W	3301424	02S/05W-15M01S	#9, WALLACE STREET	1988	0	0	0	0	0	0
RUBIDOUX C.S.D.	W	3301524	02S/05W-19J	J H #9	1979	0	0	0	0	0	0
RUBIDOUX C.S.D.	W	3301524-	02S/05W-20J02S	#16 HUNTER	2002	0	0	0	0	0	0
RUBIDOUX C.S.D.	W	3301694	02S/05W-20H04S	#13 HUNTER 6		0	0	0	0	0	0
RUBIDOUX C.S.D.	W	3301887	02S/05W-10P01S	#3 28TH ST		19	7	7	8	6	9
RUBIDOUX C.S.D.	W	3301892	02S/05W-17R03S	#11 CLEMENTS (OLD 4)		332	373	343	349	285	336
RUBIDOUX C.S.D.	W	3302007	02S/05W-16H06S	#2, TROYER		1,133	1,206	641	742	755	895
RUBIDOUX C.S.D.	W	3302008	02S/05W-10K06S	NO 1, W RIV MUTUAL	2001	0	0	0	0	0	0
RUBIDOUX C.S.D.	W	3302538	02S/05W-20A01S	#14, 46TH ST		0	0	0	1	8	2
RUBIDOUX C.S.D.	W	3302539	02S/05W-21C01S	#12, AIRPORT		0	0	0	0	0	0
RUBIDOUX C.S.D.	W	3302540	02S/05W-15M01S	#5 DALY #1(NEW 36TH)		122	11	1	0	0	27
RUBIDOUX C.S.D.	W	3302541	02S/05W-11C02S	#4, OLD SKOTTY		849	975	891	37	312	613
RUBIDOUX C.S.D.	W	3302542	02S/05W-15L01S	#1-CRESTMORE	2002	14	0	0	0	0	3
RUBIDOUX C.S.D.	W	3302772	02S/05W-11C02S	#6, NEW SKOTTY		1,792	1,160	1,120	383	24	896
RUBIDOUX C.S.D.	W	3302810	02S/05W-15L	GOULD (NEW DALEY #8)		2,427	2,587	1,522	1,533	1,901	1,994
RUBIDOUX C.S.D.	W	3302985	02S/05W-15L11S	#17				1,740	3,658	3,086	1,697
RUBIDOUX C.S.D.	W	3302986	02S/05W-16J	#18, MISSION				9	17	13	8
SCHWAB, A. M.	W	3300230	02S/04W-08N02S	PLMYRTA	1981	0	0	0	0	0	0
SCOPE CORPORATION	W	3300003	02S/04W-19J02S	COOK 2	1972	0	0	0	0	0	0
SCOPE CORPORATION	W	3300004	02S/04W-19R01S	HALL 1	1972	0	0	0	0	0	0
STOKER, GEORGE	W	3300798	02S/05W-12A		1971	0	0	0	0	0	0
TAYLOR, WALTER & BARBARA	W	3300371	02S/05W-05K	FALCO	2000	0	0	0	0	0	0
UNIVERSAL FOREST PRODUCTS	W	3302233	02S/05W-10C04S	1		15	1	1	1	0	4
UNIVERSAL FOREST PRODUCTS	W	3302234	02S/05W-10C03S	2		0	0	0	0	0	0
UNIVERSAL FOREST PRODUCTS	W	3302235	02S/05W-10C01S	3		0	0	0	0	0	0
UNIVERSITY OF CALIFORNIA, REGENTS OF	W	3300040	02S/04W-08D02S	#8, HIGHGROVE		140	0	0	0	0	28
VICTORIA COUNTRY CLUB	W	3300417-	02S/05W-25F01S	CLEARWATER		350	600	450	500	507	481
VON KANEL, ALFRED	W	3300068	02S/05W-32A01S		1979	0	0	0	0	0	0
WATERMAN, ALLEN H	W	3300812	02S/05W-11P	WTRMN 1	1962	0	0	0	0	0	0
WHITE SULPHUR SPRINGS POOL	W	3300754	02S/05W-13E	WHSLPHR 1	1971	0	0	0	0	0	0
WIGHT, CHARLES H	W	3300277	02S/05W-11K		1972	0	0	0	0	0	0
ZIKE, VERA	W	3300811	02S/05W-32K01S	WAYMAN	1975	0	0	0	0	0	0

**WESTERN - SAN BERNARDINO WATERMASTER
 VERIFIED PRODUCTION DATA
 CROSS INDEX BY OWNER
 RIVERSIDE SOUTH BASIN**

OWNER	WELL TYPE	RECRDTN NUMBER	STATE WELL NUMBER	LOCAL DESIGNATION	YEAR CLOSED	-----CALENDAR YEAR EXTRACTIONS-----					
						2001	2002	2003	2004	2005	AVG
TOTALS FOR 148 WELLS						33,701	31,058	31,002	35,575	33,563	32,980

RIVERSIDE BASIN AREA
IN RIVERSIDE COUNTY
CROSS INDEX BY STATE WELL NUMBER

**WESTERN - SAN BERNARDINO WATERMASTER
VERIFIED PRODUCTION DATA
CROSS INDEX BY STATE WELL NUMBER
RIVERSIDE SOUTH BASIN**

STATE WELL NUMBER	RECRDTN NUMBER	OWNER	WELL TYPE	LOCAL DESIGNATION	YEAR CLOSED	-----CALENDAR YEAR EXTRACTIONS-----					
						2001	2002	2003	2004	2005	AVG
02S/04W-07L01S	3301287	RIVERSIDE, CITY OF	W	ELECTRIC ST		2,210	2,623	1,896	2,952	3,287	2,594
02S/04W-07N	3300439	BURNS, F.L. & LAURA	W	CIT ST 2	1971	0	0	0	0	0	0
02S/04W-07N01S	3301286	RIVERSIDE, CITY OF	W	PALMYRITA 1	1978	0	0	0	0	0	0
02S/04W-07N03S	3301286-	RIVERSIDE, CITY OF	W	PALMYRITA #2		2,865	1,239	1,438	1,709	1,291	1,708
02S/04W-07P	3300076	GRUBBS, V. W.	W		1968	0	0	0	0	0	0
02S/04W-08D02S	3300040	UNIVERSITY OF CALIFORNIA, REGENTS OF	W	#8, HIGHGROVE		140	0	0	0	0	28
02S/04W-08D03S	3301359	RIVERSIDE, CITY OF	W	HIGHGROVE 2	1978	0	0	0	0	0	0
02S/04W-08D04S	3301359-	RIVERSIDE, CITY OF	W	HIGHGROVE 3		0	0	0	0	0	0
02S/04W-08E01S	3301358	RIVERSIDE, CITY OF	W	HIGHGROVE 1		0	0	0	0	0	0
02S/04W-08M01S	3301655	RIVERSIDE HIGHLAND WATER CO	W	RN #21		527	771	451	244	572	513
02S/04W-08M02S	3301656	RIVERSIDE HIGHLAND WATER CO	W	RN #22		129	47	33	64	59	66
02S/04W-08N02S	3300230	SCHWAB, A. M.	W	PLMYRTA	1981	0	0	0	0	0	0
02S/04W-18C	3300609	HUNTER ENGINEERING COMPANY	W	3	1974	45	45	45	45	45	45
02S/04W-18E01S	3300607	HUNTER ENGINEERING COMPANY	W	SMITH 1	1974	0	0	0	0	0	0
02S/04W-18F	3300608	HUNTER ENGINEERING COMPANY	W	2	1974	0	0	0	0	0	0
02S/04W-19J01S	3300686	RIVERSIDE, CITY OF	W	LEMONA 1	1974	0	0	0	0	0	0
02S/04W-19J02S	3300003	SCOPE CORPORATION	W	COOK 2	1972	0	0	0	0	0	0
02S/04W-19P	3300573	LA CASA CONTENTA MOTEL	W	ADLINE	1967	0	0	0	0	0	0
02S/04W-19P01S	3301605	BANK OF AMERICA N.T.&S.A.	W	WOODILL	1967	0	0	0	0	0	0
02S/04W-19R01S	3300004	SCOPE CORPORATION	W	HALL 1	1972	0	0	0	0	0	0
02S/04W-31E01S	3301257	ROOS, CHARLES E.	W	1	1970	0	0	0	0	0	0
02S/04W-31R01S	3302052	CANYON CREST COUNTRY CLUB	W	NO 1	1989	10	10	10	10	10	10
02S/05W-02E	3300369	RIVERSIDE CEMENT COMPANY	W	CHINO NO 2	1960	0	0	0	0	0	0
02S/05W-02F	3301203	MADISON, ERIN	W	1 VALENCIA	1989	0	0	0	0	0	0
02S/05W-02F	3301473	MADISON, ERIN	W	CHINO NO 3	1989	0	0	0	0	0	0
02S/05W-02L	3301626	RIVERSIDE CEMENT COMPANY	W	53-2	1978	0	0	0	0	0	0
02S/05W-02L	3301626-	MADISON, ERIN	W	64-1	1989	0	0	0	0	0	0
02S/05W-02L01S	3301346	RIVINO WATER COMPANY	W	1	1980	0	0	0	0	0	0
02S/05W-03A03S	3301610	RIVERSIDE CEMENT COMPANY	W	60-1 BLENDING PILE		487	574	11	261	302	327
02S/05W-03B	3301659	CRESTMORE HEIGHTS MUTUAL WATER COMPAN	W	3	1999	0	0	0	0	0	0
02S/05W-03B02S	3301372	CRESTMORE HEIGHTS MUTUAL WATER COMPAN	W	2	1999	0	0	0	0	0	0
02S/05W-03F02S	3302605	RIVERSIDE CEMENT COMPANY	W	88-1		298	147	361	261	211	256
02S/05W-03G02S	3300372	RIVERSIDE CEMENT COMPANY	W	49	1960	0	0	0	0	0	0
02S/05W-03J	3300370	RIVERSIDE CEMENT COMPANY	W	CRESTMOR	1988	0	0	0	0	0	0
02S/05W-03R03S	3301927	AGUA MANSA PROPERTIES	W	2	1974	0	0	0	0	0	0
02S/05W-05K	3300371	TAYLOR, WALTER & BARBARA	W	FALCO	2000	0	0	0	0	0	0
02S/05W-05R	3301578	JURUPA COMMUNITY SERVICES DISTRICT	W	PEARSON MUTAL	1980	0	0	0	0	0	0

**WESTERN - SAN BERNARDINO WATERMASTER
VERIFIED PRODUCTION DATA
CROSS INDEX BY STATE WELL NUMBER
RIVERSIDE SOUTH BASIN**

STATE WELL NUMBER	RECRDTN NUMBER	OWNER	WELL TYPE	LOCAL DESIGNATION	YEAR CLOSED	-----CALENDAR YEAR EXTRACTATIONS-----					
						2001	2002	2003	2004	2005	AVG
02S/05W-05R02S	3301422	PROPERTY ACQUISITION COMPANY	W	PATA 66	1974	0	0	0	0	0	0
02S/05W-08G01S	3301501	JURUPA COMMUNITY SERVICES DISTRICT	W	SUNNYSLOPE #5		0	0	217	0	251	94
02S/05W-08G04S	3301362	JURUPA COMMUNITY SERVICES DISTRICT	W	3	2000	0	0	0	0	0	0
02S/05W-08G05S	3302911	JURUPA COMMUNITY SERVICES DISTRICT	W	#21		707	703	541	563	1,253	753
02S/05W-08K02S	3301502	JURUPA COMMUNITY SERVICES DISTRICT	W	6	1981	0	0	0	0	0	0
02S/05W-08K03S	3301625	JURUPA COMMUNITY SERVICES DISTRICT	W	#7	1981	0	0	0	0	0	0
02S/05W-08K04S	3302980	INDIAN HILLS WATER CONSERVATION CORPORA	W	#1				1	44	29	15
02S/05W08K05S	3302979	INDIAN HILLS WATER CONSERVATION CORPORA	W	#2				1	177	458	127
02S/05W-10C01S	3302235	UNIVERSAL FOREST PRODUCTS	W	3		0	0	0	0	0	0
02S/05W-10C03S	3302234	UNIVERSAL FOREST PRODUCTS	W	2		0	0	0	0	0	0
02S/05W-10C04S	3302233	UNIVERSAL FOREST PRODUCTS	W	1		15	1	1	1	0	4
02S/05W-10K06S	3302008	RUBIDOUX C.S.D.	W	NO 1, W RIV MUTUAL	2001	0	0	0	0	0	0
02S/05W-10P01S	3301887	RUBIDOUX C.S.D.	W	#3 28TH ST		19	7	7	8	6	9
02S/05W-11C01S	3300330	RIVERSIDE INDUSTRIAL PARK	W	8	1974	0	0	0	0	0	0
02S/05W-11C02S	3302541	RUBIDOUX C.S.D.	W	#4, OLD SKOTTY		849	975	891	37	312	613
02S/05W-11C02S	3302772	RUBIDOUX C.S.D.	W	#6, NEW SKOTTY		1,792	1,160	1,120	383	24	896
02S/05W-11J	3301768	ALAMO WATER COMPANY	W			278	297	45	15	30	133
02S/05W-11K	3300277	WIGHT, CHARLES H	W		1972	0	0	0	0	0	0
02S/05W-11P	3300812	WATERMAN, ALLEN H	W	WTRMN 1	1962	0	0	0	0	0	0
02S/05W-12A	3300798	STOKER, GEORGE	W		1971	0	0	0	0	0	0
02S/05W-12A01S	3301084	RIVERSIDE, CITY OF	W	RUSSELL	1972	0	0	0	0	0	0
02S/05W-12A03S	3302531	RIVERSIDE, CITY OF	W	RUSSELL B		0	0	0	0	0	0
02S/05W-12B01S	3301075	RIVERSIDE, CITY OF	W	GARNER #1 (T&G)		2	2	5	5	5	4
02S/05W-12B04S	3301959	RIVERSIDE, CITY OF	W	GARNER B		181	694	1,187	1,220	556	768
02S/05W-12B06S	3302618	RIVERSIDE, CITY OF	W	GARNER D		2,995	2,812	2,404	2,772	2,859	2,768
02S/05W-12B07S	3302890	RIVERSIDE, CITY OF	W	RUSSELL C		968	2,988	2,562	1,354	1,018	1,778
02S/05W-12C03S	3302472	RIVERSIDE, CITY OF	W	GARNER C		3,534	2,991	3,303	3,015	3,119	3,192
02S/05W-12E	3300748	GROSS, DALE P.	W	1	1971	0	0	0	0	0	0
02S/05W-12K02S	3301073	RIVERSIDE, CITY OF	W	TWIN 1&2		6	0	445	3,574	3,037	1,412
02S/05W-12P01S	3301076	RIVERSIDE, CITY OF	W	MOORE GRIFFITH #1		1	0	155	1,933	1,329	684
02S/05W-12P02S	3301077	RIVERSIDE, CITY OF	W	BRUNTON		0	0	0	0	0	0
02S/05W-12R01S	3301194	ROSS, SAM	W	1 WEST	1959	0	0	0	0	0	0
02S/05W-13E	3300754	WHITE SULPHUR SPRINGS POOL	W	WHSLPHR 1	1971	0	0	0	0	0	0
02S/05W-13Q01S	3301285	RIVERSIDE, CITY OF	W	CUNHAM 1	1978	0	0	0	0	0	0
02S/05W-13Q02S	3301285-	RIVERSIDE, CITY OF	W	CUNHAM 2		0	0	1,033	0	265	260
02S/05W-14B	3301081	AGUA MANSA PROPERTIES	W	ANZA	1975	0	0	0	0	0	0
02S/05W-14D01S	0000404	COUNTY OF RIVERSIDE, FLOOD CONTROL	W	IRRIGATION		10	10	10	10	10	10

**WESTERN - SAN BERNARDINO WATERMASTER
VERIFIED PRODUCTION DATA
CROSS INDEX BY STATE WELL NUMBER
RIVERSIDE SOUTH BASIN**

STATE WELL NUMBER	RECRDTN NUMBER	OWNER	WELL TYPE	LOCAL DESIGNATION	YEAR CLOSED	-----CALENDAR YEAR EXTRACTIONS-----					
						2001	2002	2003	2004	2005	AVG
02S/05W-14E	0000402	JOHNSON, TRUMAN	W	1	1998	0	0	0	0	0	0
02S/05W-14E	3300160	JOHNSON, TRUMAN	W	1, PALMYRITA	1981	0	0	0	0	0	0
02S/05W-14E01S	3301851	RIVERSIDE, CITY OF	W	FAIRMONT PARK 2		0	0	0	0	0	0
02S/05W-14G02S	3301082	RIVERSIDE, CITY OF	W	FAIRMOUNT PARK #1		818	655	658	729	62	584
02S/05W-14G03S	3301635	RIVERSIDE, CITY OF	W	MORI 2		1,119	1,016	1,665	1,369	102	1,054
02S/05W-14K	3301086	RIVERSIDE, CITY OF	D	SPRING BROOK	1966	0	0	0	0	0	0
02S/05W-15B10S	3301834	RIVERSIDE THOROUGHBRED FARM	W	1	1990	325	325	325	325	0	260
02S/05W-15B11S	3301835	RIVERSIDE THOROUGHBRED FARM	W	#2	1986	0	0	0	0	0	0
02S/05W-15L	3302810	RUBIDOUX C.S.D.	W	GOULD (NEW DALEY #8)		2,427	2,587	1,522	1,533	1,901	1,994
02S/05W-15L01S	3302542	RUBIDOUX C.S.D.	W	#1-CRESTMORE	2002	14	0	0	0	0	3
02S/05W-15L09S	3301154	RUBIDOUX C.S.D.	W	#8, 34TH & DALY	1989	0	0	0	0	0	0
02S/05W-15L11S	3302985	RUBIDOUX C.S.D.	W	#17				1,740	3,658	3,086	1,697
02S/05W-15M01S	3301424	RUBIDOUX C.S.D.	W	#9, WALLACE STREET	1988	0	0	0	0	0	0
02S/05W-15M01S	3302540	RUBIDOUX C.S.D.	W	#5 DALY #1(NEW 36TH)		122	11	1	0	0	27
02S/05W-15M02S	3301153	RUBIDOUX C.S.D.	W	#7, DALY #2		1	1	0	0	5	1
02S/05W-16E06S	3301363	RUBIDOUX C.S.D.	W	OLD #4	1988	0	0	0	0	0	0
02S/05W-16G04S	3301423	RUBIDOUX C.S.D.	W	NO 1	1987	0	0	0	0	0	0
02S/05W-16H06S	3302007	RUBIDOUX C.S.D.	W	#2, TROYER		1,133	1,206	641	742	755	895
02S/05W-16J	3301296	RUBIDOUX C.S.D.	W	1, FORT FREMONT	1999	0	0	0	0	0	0
02S/05W-16J	3301297	RUBIDOUX C.S.D.	W	2, FORT FREMONT	1997	0	0	0	0	0	0
02S/05W-16J	3302986	RUBIDOUX C.S.D.	W	#18, MISSION				9	17	13	8
02S/05W-16R	3300022	RUBIDOUX C.S.D.	W	OLD #1 (RIO RANCHO)	1978	0	0	0	0	0	0
02S/05W-16R01S	3300022-	RUBIDOUX C.S.D.	W	1 (RIO RANCHO)	2000	0	0	0	0	0	0
02S/05W-17R03S	3301892	RUBIDOUX C.S.D.	W	#11 CLEMENTS (OLD 4)		332	373	343	349	285	336
02S/05W-19J	3301524	RUBIDOUX C.S.D.	W	J H #9	1979	0	0	0	0	0	0
02S/05W-20A01S	3302538	RUBIDOUX C.S.D.	W	#14, 46TH ST		0	0	0	1	8	2
02S/05W-20H04S	3301694	RUBIDOUX C.S.D.	W	#13 HUNTER 6		0	0	0	0	0	0
02S/05W-20J02S	3301524-	RUBIDOUX C.S.D.	W	#16 HUNTER	2002	0	0	0	0	0	0
02S/05W-20R01S	0000401	RUBIDOUX C.S.D.	W	SEWER PLANT	1999	0	0	0	0	0	0
02S/05W-21A01S	3300600	MASTERCRAFT HOMES	W	F	1990	0	0	0	0	0	0
02S/05W-21B01S	3300599	MASTERCRAFT HOMES	W	"E" (JONES RANCH)		217	161	62	0	1	88
02S/05W-21C01S	3302539	RUBIDOUX C.S.D.	W	#12, AIRPORT		0	0	0	0	0	0
02S/05W-21K	3300598	RIVERSIDE COUNTY PARKS DEPARTMENT	W	EDMUNDS "D"		482	520	388	283	245	384
02S/05W-21K01S	3300596	RIVERSIDE COUNTY PARKS DEPARTMENT	W	HQ		24	24	24	30	30	26
02S/05W-21M01S	3302205	RIVERSIDE COUNTY PARKS DEPARTMENT	W	PIC LAK 12	1990	0	0	0	0	0	0
02S/05W-21M03S	3302204	RIVERSIDE COUNTY PARKS DEPARTMENT	W	PIC LAK 8	1990	0	0	0	0	0	0
02S/05W-21M04S	3302206	RIVERSIDE COUNTY PARKS DEPARTMENT	W	PIC LAK 14		100	100	75	124	125	105

**WESTERN - SAN BERNARDINO WATERMASTER
VERIFIED PRODUCTION DATA
CROSS INDEX BY STATE WELL NUMBER
RIVERSIDE SOUTH BASIN**

STATE WELL NUMBER	RECRDTN NUMBER	OWNER	WELL TYPE	LOCAL DESIGNATION	YEAR CLOSED	-----CALENDAR YEAR EXTRACTIONS-----					
						2001	2002	2003	2004	2005	AVG
02S/05W-22C01S	3300595	MICHAEL, C.	W	OLD A	1978	0	0	0	0	0	0
02S/05W-22C02S	3300597	MASTERCRAFT HOMES	W	C	2005	0	0	0	0	0	0
02S/05W-22D	3300595-	MASTERCRAFT HOMES	W	A (LEVEE)		0	0	0	0	0	0
02S/05W-22D01S	3300601	MASTERCRAFT HOMES	W	"G" (JONES RANCH)		0	0	0	0	0	0
02S/05W-22R01S	3301384	MARTIN LINEN (TRI-CITY LINEN SUPPLY CO)	W	RIV LDYR/BLUE SEAL		72	77	75	80	91	79
02S/05W-23G02S	3300000	MIPO CORP, DBA MISSION	W	6TH ST	1975	0	0	0	0	0	0
02S/05W-23J01S	3301074	RIVERSIDE, CITY OF	W	MULBERRY		0	0	0	0	0	0
02S/05W-23L01S	3300375	CITIZENS NATIONAL COMPANY	W	AIR COND	1971	0	0	0	0	0	0
02S/05W-23Q01S	3301289	RIVERSIDE, CITY OF	W	11TH ST		1,643	0	0	229	197	414
02S/05W-23Q03S	3301915	CALIF DEPT OF TRANSPORTATION DIST 8R	W	FREEWAY	1989	0	0	0	0	0	0
02S/05W-23R01S	3301288	RIVERSIDE, CITY OF	W	FILL		1,823	0	0	118	1,121	612
02S/05W-24D01S	3301284	RIVERSIDE, CITY OF	W	1ST ST		1,594	1,233	1,123	231	1,176	1,071
02S/05W-25F01S	3300417	RIVERSIDE, CITY OF	W	CLEARWTR	1995	0	0	0	0	0	0
02S/05W-25F01S	3300417-	VICTORIA COUNTRY CLUB	W	CLEARWATER		350	600	450	500	507	481
02S/05W-26E02S	3300367	RIVERSIDE, CITY OF-GAGE CANAL	W	OLIVEWOOD 2		952	1,669	1,432	1,772	1,179	1,401
02S/05W-26F01S	3300366	RIVERSIDE, CITY OF-GAGE CANAL	W	OLIVEWOOD 1		700	1,228	1,068	1,308	1,094	1,080
02S/05W-26M01S	3300368	RIVERSIDE, CITY OF-GAGE CANAL	W	OLIVEWOOD 3		881	645	722	1,026	706	796
02S/05W-28A01S	3301078	RIVERSIDE, CITY OF	W	SANITARY	1977	0	0	0	0	0	0
02S/05W-28C01S	3301079	RIVERSIDE, CITY OF	W	DAVIS	1977	0	0	0	0	0	0
02S/05W-29G	3301087	RIVERSIDE, CITY OF	D	JENSEN	1977	0	0	0	0	0	0
02S/05W-32A01S	3300068	VON KANEL, ALFRED	W		1979	0	0	0	0	0	0
02S/05W-32B01S	3300554	MARTIN, KENNETH ALLAN	W	RR 1/NICHOLS PARK	1968	0	0	0	0	0	0
02S/05W-32K01S	3300811	ZIKE, VERA	W	WAYMAN	1975	0	0	0	0	0	0
03S/04W-03Q	3300981	EASTERN MUNICIPAL WATER DISTRICT	W	RECHE CN	1974	0	0	0	0	0	0
03S/04W-03R	3300982	EASTERN MUNICIPAL WATER DISTRICT	W	DICKNSON	1974	0	0	0	0	0	0
03S/04W-10A	3300272	BOX SPRINGS MUTUAL WATER COMPANY	W	13	1978	0	0	0	0	0	0
03S/04W-10A	3300272-	BOX SPRINGS MUTUAL WATER COMPANY	W	14	1964	0	0	0	0	0	0
03S/04W-10A	3300275	BOX SPRINGS MUTUAL WATER COMPANY	W	17		364	391	366	354	396	374
03S/04W-10B	3300274	BOX SPRINGS MUTUAL WATER COMPANY	W	8	1978	0	0	0	0	0	0
03S/04W-10B	3300274-	BOX SPRINGS MUTUAL WATER COMPANY	W	16	1989	0	0	0	0	0	0
03S/04W-10G	3300273	BOX SPRINGS MUTUAL WATER COMPANY	W	7	1978	0	0	0	0	0	0
03S/04W-10G	3300273-	BOX SPRINGS MUTUAL WATER COMPANY	W	15	1964	0	0	0	0	0	0
03S/05W-03F01S	3301814	RIVERSIDE, CITY OF	W	ORANGE ACRES	1982	0	0	0	0	0	0
03S/05W-08B02S	0000403	CALIF BAPTIST UNIVERSITY	W	IRRIGATION		140	140	140	140	140	140
03S/05W-09A01S	3301036	CARPENTER COMPANY	W	CBLNCA 1	1991	0	0	0	0	0	0
03S/05W-09E01S	3301940	RIVERSIDE, CITY OF	W	LINCOLN HEIGHTS	1981	0	0	0	0	0	0
03S/05W-14E	3300768	ROCKY R RANCH	W	GURNEY 1	1974	0	0	0	0	0	0

WESTERN - SAN BERNARDINO WATERMASTER
VERIFIED PRODUCTION DATA
CROSS INDEX BY STATE WELL NUMBER
RIVERSIDE SOUTH BASIN

STATE WELL NUMBER	RECRDTN NUMBER	OWNER	WELL TYPE	LOCAL DESIGNATION	YEAR CLOSED	-----CALENDAR YEAR EXTRACTIONS-----					
						2001	2002	2003	2004	2005	AVG
TOTALS FOR 148 WELLS						33,701	31,058	31,002	35,575	33,563	32,980

RIVERSIDE BASIN AREA
IN RIVERSIDE COUNTY
CROSS INDEX BY RECORDATION NUMBER

**WESTERN - SAN BERNARDINO WATERMASTER
VERIFIED PRODUCTION DATA
CROSS INDEX BY RECORDATION NUMBER
RIVERSIDE SOUTH BASIN**

RECRDTN NUMBER	STATE WELL NUMBER	OWNER	WELL TYPE	LOCAL DESIGNATION	YEAR CLOSED	-----CALENDAR YEAR EXTRACTIONS-----					
						2001	2002	2003	2004	2005	AVG
0000401	02S/05W-20R01S	RUBIDOUX C.S.D.	W	SEWER PLANT	1999	0	0	0	0	0	0
0000402	02S/05W-14E	JOHNSON, TRUMAN	W	1	1998	0	0	0	0	0	0
0000403	03S/05W-08B02S	CALIF BAPTIST UNIVERSITY	W	IRRIGATION		140	140	140	140	140	140
0000404	02S/05W-14D01S	COUNTY OF RIVERSIDE, FLOOD CONTROL	W	IRRIGATION		10	10	10	10	10	10
3300000	02S/05W-23G02S	MIPO CORP, DBA MISSION	W	6TH ST	1975	0	0	0	0	0	0
3300003	02S/04W-19J02S	SCOPE CORPORATION	W	COOK 2	1972	0	0	0	0	0	0
3300004	02S/04W-19R01S	SCOPE CORPORATION	W	HALL 1	1972	0	0	0	0	0	0
3300022	02S/05W-16R	RUBIDOUX C.S.D.	W	OLD #1 (RIO RANCHO)	1978	0	0	0	0	0	0
3300022-	02S/05W-16R01S	RUBIDOUX C.S.D.	W	1 (RIO RANCHO)	2000	0	0	0	0	0	0
3300040	02S/04W-08D02S	UNIVERSITY OF CALIFORNIA, REGENTS OF	W	#8, HIGHGROVE		140	0	0	0	0	28
3300068	02S/05W-32A01S	VON KANEL, ALFRED	W		1979	0	0	0	0	0	0
3300076	02S/04W-07P	GRUBBS, V. W.	W		1968	0	0	0	0	0	0
3300160	02S/05W-14E	JOHNSON, TRUMAN	W	1, PALMYRITA	1981	0	0	0	0	0	0
3300230	02S/04W-08N02S	SCHWAB, A. M.	W	PLMYRTA	1981	0	0	0	0	0	0
3300272	03S/04W-10A	BOX SPRINGS MUTUAL WATER COMPANY	W	13	1978	0	0	0	0	0	0
3300272-	03S/04W-10A	BOX SPRINGS MUTUAL WATER COMPANY	W	14	1964	0	0	0	0	0	0
3300273	03S/04W-10G	BOX SPRINGS MUTUAL WATER COMPANY	W	7	1978	0	0	0	0	0	0
3300273-	03S/04W-10G	BOX SPRINGS MUTUAL WATER COMPANY	W	15	1964	0	0	0	0	0	0
3300274	03S/04W-10B	BOX SPRINGS MUTUAL WATER COMPANY	W	8	1978	0	0	0	0	0	0
3300274-	03S/04W-10B	BOX SPRINGS MUTUAL WATER COMPANY	W	16	1989	0	0	0	0	0	0
3300275	03S/04W-10A	BOX SPRINGS MUTUAL WATER COMPANY	W	17		364	391	366	354	396	374
3300277	02S/05W-11K	WIGHT, CHARLES H	W		1972	0	0	0	0	0	0
3300330	02S/05W-11C01S	RIVERSIDE INDUSTRIAL PARK	W	8	1974	0	0	0	0	0	0
3300366	02S/05W-26F01S	RIVERSIDE, CITY OF-GAGE CANAL	W	OLIVEWOOD 1		700	1,228	1,068	1,308	1,094	1,080
3300367	02S/05W-26E02S	RIVERSIDE, CITY OF-GAGE CANAL	W	OLIVEWOOD 2		952	1,669	1,432	1,772	1,179	1,401
3300368	02S/05W-26M01S	RIVERSIDE, CITY OF-GAGE CANAL	W	OLIVEWOOD 3		881	645	722	1,026	706	796
3300369	02S/05W-02E	RIVERSIDE CEMENT COMPANY	W	CHINO NO 2	1960	0	0	0	0	0	0
3300370	02S/05W-03J	RIVERSIDE CEMENT COMPANY	W	CRESTMOR	1988	0	0	0	0	0	0
3300371	02S/05W-05K	TAYLOR, WALTER & BARBARA	W	FALCO	2000	0	0	0	0	0	0
3300372	02S/05W-03G02S	RIVERSIDE CEMENT COMPANY	W	49	1960	0	0	0	0	0	0
3300375	02S/05W-23L01S	CITIZENS NATIONAL COMPANY	W	AIR COND	1971	0	0	0	0	0	0
3300417	02S/05W-25F01S	RIVERSIDE, CITY OF	W	CLEARWTR	1995	0	0	0	0	0	0
3300417-	02S/05W-25F01S	VICTORIA COUNTRY CLUB	W	CLEARWATER		350	600	450	500	507	481
3300439	02S/04W-07N	BURNS, F.L. & LAURA	W	CIT ST 2	1971	0	0	0	0	0	0
3300554	02S/05W-32B01S	MARTIN, KENNETH ALLAN	W	RR 1/NICHOLS PARK	1968	0	0	0	0	0	0

**WESTERN - SAN BERNARDINO WATERMASTER
VERIFIED PRODUCTION DATA
CROSS INDEX BY RECORDATION NUMBER
RIVERSIDE SOUTH BASIN**

RECRDTN NUMBER	STATE WELL NUMBER	OWNER	WELL TYPE	LOCAL DESIGNATION	YEAR CLOSED	-----CALENDAR YEAR EXTRACTIONS-----					
						2001	2002	2003	2004	2005	AVG
3300573	02S/04W-19P	LA CASA CONTENTA MOTEL	W	ADLINE	1967	0	0	0	0	0	0
3300595	02S/05W-22C01S	MICHAEL, C.	W	OLD A	1978	0	0	0	0	0	0
3300595-	02S/05W-22D	MASTERCRAFT HOMES	W	A (LEVEE)		0	0	0	0	0	0
3300596	02S/05W-21K01S	RIVERSIDE COUNTY PARKS DEPARTMENT	W	HQ		24	24	24	30	30	26
3300597	02S/05W-22C02S	MASTERCRAFT HOMES	W	C	2005	0	0	0	0	0	0
3300598	02S/05W-21K	RIVERSIDE COUNTY PARKS DEPARTMENT	W	EDMUNDS "D"		482	520	388	283	245	384
3300599	02S/05W-21B01S	MASTERCRAFT HOMES	W	"E" (JONES RANCH)		217	161	62	0	1	88
3300600	02S/05W-21A01S	MASTERCRAFT HOMES	W	F	1990	0	0	0	0	0	0
3300601	02S/05W-22D01S	MASTERCRAFT HOMES	W	"G" (JONES RANCH)		0	0	0	0	0	0
3300607	02S/04W-18E01S	HUNTER ENGINEERING COMPANY	W	SMITH 1	1974	0	0	0	0	0	0
3300608	02S/04W-18F	HUNTER ENGINEERING COMPANY	W	2	1974	0	0	0	0	0	0
3300609	02S/04W-18C	HUNTER ENGINEERING COMPANY	W	3	1974	45	45	45	45	45	45
3300686	02S/04W-19J01S	RIVERSIDE, CITY OF	W	LEMONA 1	1974	0	0	0	0	0	0
3300748	02S/05W-12E	GROSS, DALE P.	W	1	1971	0	0	0	0	0	0
3300754	02S/05W-13E	WHITE SULPHUR SPRINGS POOL	W	WHSLPHR 1	1971	0	0	0	0	0	0
3300768	03S/05W-14E	ROCKY R RANCH	W	GURNEY 1	1974	0	0	0	0	0	0
3300798	02S/05W-12A	STOKER, GEORGE	W		1971	0	0	0	0	0	0
3300811	02S/05W-32K01S	ZIKE, VERA	W	WAYMAN	1975	0	0	0	0	0	0
3300812	02S/05W-11P	WATERMAN, ALLEN H	W	WTRMN 1	1962	0	0	0	0	0	0
3300981	03S/04W-03Q	EASTERN MUNICIPAL WATER DISTRICT	W	RECHE CN	1974	0	0	0	0	0	0
3300982	03S/04W-03R	EASTERN MUNICIPAL WATER DISTRICT	W	DICKNSON	1974	0	0	0	0	0	0
3301036	03S/05W-09A01S	CARPENTER COMPANY	W	CBLNCA 1	1991	0	0	0	0	0	0
3301073	02S/05W-12K02S	RIVERSIDE, CITY OF	W	TWIN 1&2		6	0	445	3,574	3,037	1,412
3301074	02S/05W-23J01S	RIVERSIDE, CITY OF	W	MULBERRY		0	0	0	0	0	0
3301075	02S/05W-12B01S	RIVERSIDE, CITY OF	W	GARNER #1 (T&G)		2	2	5	5	5	4
3301076	02S/05W-12P01S	RIVERSIDE, CITY OF	W	MOORE GRIFFITH #1		1	0	155	1,933	1,329	684
3301077	02S/05W-12P02S	RIVERSIDE, CITY OF	W	BRUNTON		0	0	0	0	0	0
3301078	02S/05W-28A01S	RIVERSIDE, CITY OF	W	SANITARY	1977	0	0	0	0	0	0
3301079	02S/05W-28C01S	RIVERSIDE, CITY OF	W	DAVIS	1977	0	0	0	0	0	0
3301081	02S/05W-14B	AGUA MANSA PROPERTIES	W	ANZA	1975	0	0	0	0	0	0
3301082	02S/05W-14G02S	RIVERSIDE, CITY OF	W	FAIRMOUNT PARK #1		818	655	658	729	62	584
3301084	02S/05W-12A01S	RIVERSIDE, CITY OF	W	RUSSELL	1972	0	0	0	0	0	0
3301086	02S/05W-14K	RIVERSIDE, CITY OF	D	SPRING BROOK	1966	0	0	0	0	0	0
3301087	02S/05W-29G	RIVERSIDE, CITY OF	D	JENSEN	1977	0	0	0	0	0	0
3301153	02S/05W-15M02S	RUBIDOUX C.S.D.	W	#7, DALY #2		1	1	0	0	5	1

**WESTERN - SAN BERNARDINO WATERMASTER
VERIFIED PRODUCTION DATA
CROSS INDEX BY RECORDATION NUMBER
RIVERSIDE SOUTH BASIN**

RECRDTN NUMBER	STATE WELL NUMBER	OWNER	WELL TYPE	LOCAL DESIGNATION	YEAR CLOSED	-----CALENDAR YEAR EXTRACTIONS-----					
						2001	2002	2003	2004	2005	AVG
3301154	02S/05W-15L09S	RUBIDOUX C.S.D.	W	#8, 34TH & DALY	1989	0	0	0	0	0	0
3301194	02S/05W-12R01S	ROSS, SAM	W	1 WEST	1959	0	0	0	0	0	0
3301203	02S/05W-02F	MADISON, ERIN	W	1 VALENCIA	1989	0	0	0	0	0	0
3301257	02S/04W-31E01S	ROOS, CHARLES E.	W	1	1970	0	0	0	0	0	0
3301284	02S/05W-24D01S	RIVERSIDE, CITY OF	W	1ST ST		1,594	1,233	1,123	231	1,176	1,071
3301285	02S/05W-13Q01S	RIVERSIDE, CITY OF	W	CUNHAM 1	1978	0	0	0	0	0	0
3301285-	02S/05W-13Q02S	RIVERSIDE, CITY OF	W	CUNHAM 2		0	0	1,033	0	265	260
3301286	02S/04W-07N01S	RIVERSIDE, CITY OF	W	PALMYRITA 1	1978	0	0	0	0	0	0
3301286-	02S/04W-07N03S	RIVERSIDE, CITY OF	W	PALMYRITA #2		2,865	1,239	1,438	1,709	1,291	1,708
3301287	02S/04W-07L01S	RIVERSIDE, CITY OF	W	ELECTRIC ST		2,210	2,623	1,896	2,952	3,287	2,594
3301288	02S/05W-23R01S	RIVERSIDE, CITY OF	W	FILL		1,823	0	0	118	1,121	612
3301289	02S/05W-23Q01S	RIVERSIDE, CITY OF	W	11TH ST		1,643	0	0	229	197	414
3301296	02S/05W-16J	RUBIDOUX C.S.D.	W	1, FORT FREMONT	1999	0	0	0	0	0	0
3301297	02S/05W-16J	RUBIDOUX C.S.D.	W	2, FORT FREMONT	1997	0	0	0	0	0	0
3301346	02S/05W-02L01S	RIVINO WATER COMPANY	W	1	1980	0	0	0	0	0	0
3301358	02S/04W-08E01S	RIVERSIDE, CITY OF	W	HIGHGROVE 1		0	0	0	0	0	0
3301359	02S/04W-08D03S	RIVERSIDE, CITY OF	W	HIGHGROVE 2	1978	0	0	0	0	0	0
3301359-	02S/04W-08D04S	RIVERSIDE, CITY OF	W	HIGHGROVE 3		0	0	0	0	0	0
3301362	02S/05W-08G04S	JURUPA COMMUNITY SERVICES DISTRICT	W	3	2000	0	0	0	0	0	0
3301363	02S/05W-16E06S	RUBIDOUX C.S.D.	W	OLD #4	1988	0	0	0	0	0	0
3301372	02S/05W-03B02S	CRESTMORE HEIGHTS MUTUAL WATER COMPAN	W	2	1999	0	0	0	0	0	0
3301384	02S/05W-22R01S	MARTIN LINEN (TRI-CITY LINEN SUPPLY CO)	W	RIV LDYR/BLUE SEAL		72	77	75	80	91	79
3301422	02S/05W-05R02S	PROPERTY ACQUISITION COMPANY	W	PATA 66	1974	0	0	0	0	0	0
3301423	02S/05W-16G04S	RUBIDOUX C.S.D.	W	NO 1	1987	0	0	0	0	0	0
3301424	02S/05W-15M01S	RUBIDOUX C.S.D.	W	#9, WALLACE STREET	1988	0	0	0	0	0	0
3301473	02S/05W-02F	MADISON, ERIN	W	CHINO NO 3	1989	0	0	0	0	0	0
3301501	02S/05W-08G01S	JURUPA COMMUNITY SERVICES DISTRICT	W	SUNNYSLOPE #5		0	0	217	0	251	94
3301502	02S/05W-08K02S	JURUPA COMMUNITY SERVICES DISTRICT	W	6	1981	0	0	0	0	0	0
3301524	02S/05W-19J	RUBIDOUX C.S.D.	W	J H #9	1979	0	0	0	0	0	0
3301524-	02S/05W-20J02S	RUBIDOUX C.S.D.	W	#16 HUNTER	2002	0	0	0	0	0	0
3301578	02S/05W-05R	JURUPA COMMUNITY SERVICES DISTRICT	W	PEARSON MUTAL	1980	0	0	0	0	0	0
3301605	02S/04W-19P01S	BANK OF AMERICA N.T.&S.A.	W	WOODILL	1967	0	0	0	0	0	0
3301610	02S/05W-03A03S	RIVERSIDE CEMENT COMPANY	W	60-1 BLENDING PILE		487	574	11	261	302	327
3301625	02S/05W-08K03S	JURUPA COMMUNITY SERVICES DISTRICT	W	#7	1981	0	0	0	0	0	0
3301626	02S/05W-02L	RIVERSIDE CEMENT COMPANY	W	53-2	1978	0	0	0	0	0	0

**WESTERN - SAN BERNARDINO WATERMASTER
VERIFIED PRODUCTION DATA
CROSS INDEX BY RECORDATION NUMBER
RIVERSIDE SOUTH BASIN**

RECRDTN NUMBER	STATE WELL NUMBER	OWNER	WELL TYPE	LOCAL DESIGNATION	YEAR CLOSED	-----CALENDAR YEAR EXTRACTIONS-----					
						2001	2002	2003	2004	2005	AVG
3301626-	02S/05W-02L	MADISON, ERIN	W	64-1	1989	0	0	0	0	0	0
3301635	02S/05W-14G03S	RIVERSIDE, CITY OF	W	MORI 2		1,119	1,016	1,665	1,369	102	1,054
3301655	02S/04W-08M01S	RIVERSIDE HIGHLAND WATER CO	W	RN #21		527	771	451	244	572	513
3301656	02S/04W-08M02S	RIVERSIDE HIGHLAND WATER CO	W	RN #22		129	47	33	64	59	66
3301659	02S/05W-03B	CRESTMORE HEIGHTS MUTUAL WATER COMPAN	W	3	1999	0	0	0	0	0	0
3301694	02S/05W-20H04S	RUBIDOUX C.S.D.	W	#13 HUNTER 6		0	0	0	0	0	0
3301768	02S/05W-11J	ALAMO WATER COMPANY	W			278	297	45	15	30	133
3301814	03S/05W-03F01S	RIVERSIDE, CITY OF	W	ORANGE ACRES	1982	0	0	0	0	0	0
3301834	02S/05W-15B10S	RIVERSIDE THOROUGHbred FARM	W	1	1990	325	325	325	325	0	260
3301835	02S/05W-15B11S	RIVERSIDE THOROUGHbred FARM	W	#2	1986	0	0	0	0	0	0
3301851	02S/05W-14E01S	RIVERSIDE, CITY OF	W	FAIRMONT PARK 2		0	0	0	0	0	0
3301887	02S/05W-10P01S	RUBIDOUX C.S.D.	W	#3 28TH ST		19	7	7	8	6	9
3301892	02S/05W-17R03S	RUBIDOUX C.S.D.	W	#11 CLEMENTS (OLD 4)		332	373	343	349	285	336
3301915	02S/05W-23Q03S	CALIF DEPT OF TRANSPORTATION DIST 8R	W	FREEWAY	1989	0	0	0	0	0	0
3301927	02S/05W-03R03S	AGUA MANSA PROPERTIES	W	2	1974	0	0	0	0	0	0
3301940	03S/05W-09E01S	RIVERSIDE, CITY OF	W	LINCOLN HEIGHTS	1981	0	0	0	0	0	0
3301959	02S/05W-12B04S	RIVERSIDE, CITY OF	W	GARNER B		181	694	1,187	1,220	556	768
3302007	02S/05W-16H06S	RUBIDOUX C.S.D.	W	#2, TROYER		1,133	1,206	641	742	755	895
3302008	02S/05W-10K06S	RUBIDOUX C.S.D.	W	NO 1, W RIV MUTUAL	2001	0	0	0	0	0	0
3302052	02S/04W-31R01S	CANYON CREST COUNTRY CLUB	W	NO 1	1989	10	10	10	10	10	10
3302204	02S/05W-21M03S	RIVERSIDE COUNTY PARKS DEPARTMENT	W	PIC LAK 8	1990	0	0	0	0	0	0
3302205	02S/05W-21M01S	RIVERSIDE COUNTY PARKS DEPARTMENT	W	PIC LAK 12	1990	0	0	0	0	0	0
3302206	02S/05W-21M04S	RIVERSIDE COUNTY PARKS DEPARTMENT	W	PIC LAK 14		100	100	75	124	125	105
3302233	02S/05W-10C04S	UNIVERSAL FOREST PRODUCTS	W	1		15	1	1	1	0	4
3302234	02S/05W-10C03S	UNIVERSAL FOREST PRODUCTS	W	2		0	0	0	0	0	0
3302235	02S/05W-10C01S	UNIVERSAL FOREST PRODUCTS	W	3		0	0	0	0	0	0
3302472	02S/05W-12C03S	RIVERSIDE, CITY OF	W	GARNER C		3,534	2,991	3,303	3,015	3,119	3,192
3302531	02S/05W-12A03S	RIVERSIDE, CITY OF	W	RUSSELL B		0	0	0	0	0	0
3302538	02S/05W-20A01S	RUBIDOUX C.S.D.	W	#14, 46TH ST		0	0	0	1	8	2
3302539	02S/05W-21C01S	RUBIDOUX C.S.D.	W	#12, AIRPORT		0	0	0	0	0	0
3302540	02S/05W-15M01S	RUBIDOUX C.S.D.	W	#5 DALY #1(NEW 36TH)		122	11	1	0	0	27
3302541	02S/05W-11C02S	RUBIDOUX C.S.D.	W	#4, OLD SKOTTY		849	975	891	37	312	613
3302542	02S/05W-15L01S	RUBIDOUX C.S.D.	W	#1-CRESTMORE	2002	14	0	0	0	0	3
3302605	02S/05W-03F02S	RIVERSIDE CEMENT COMPANY	W	88-1		298	147	361	261	211	256
3302618	02S/05W-12B06S	RIVERSIDE, CITY OF	W	GARNER D		2,995	2,812	2,404	2,772	2,859	2,768

**WESTERN - SAN BERNARDINO WATERMASTER
 VERIFIED PRODUCTION DATA
 CROSS INDEX BY RECORDATION NUMBER
 RIVERSIDE SOUTH BASIN**

RECRDTN NUMBER	STATE WELL NUMBER	OWNER	WELL TYPE	LOCAL DESIGNATION	YEAR CLOSED	-----CALENDAR YEAR EXTRACTIONS-----					
						2001	2002	2003	2004	2005	AVG
3302772	02S/05W-11C02S	RUBIDOUX C.S.D.	W	#6, NEW SKOTTY		1,792	1,160	1,120	383	24	896
3302810	02S/05W-15L	RUBIDOUX C.S.D.	W	GOULD (NEW DALEY #8)		2,427	2,587	1,522	1,533	1,901	1,994
3302890	02S/05W-12B07S	RIVERSIDE, CITY OF	W	RUSSELL C		968	2,988	2,562	1,354	1,018	1,778
3302911	02S/05W-08G05S	JURUPA COMMUNITY SERVICES DISTRICT	W	#21		707	703	541	563	1,253	753
3302979	02S/05W08K05S	INDIAN HILLS WATER CONSERVATION CORPORA	W	#2				1	177	458	127
3302980	02S/05W-08K04S	INDIAN HILLS WATER CONSERVATION CORPORA	W	#1				1	44	29	15
3302985	02S/05W-15L11S	RUBIDOUX C.S.D.	W	#17				1,740	3,658	3,086	1,697
3302986	02S/05W-16J	RUBIDOUX C.S.D.	W	#18, MISSION				9	17	13	8
TOTALS FOR 148 WELLS						33,701	31,058	31,002	35,575	33,563	32,980

TABLE NO. 1

VERIFIED EXTRACTIONS BY OWNERS WHICH HAVE
RECORDATION FILINGS WITH THE STATE WATER
RESOURCES CONTROL BOARD

**WESTERN - SAN BERNARDINO WATERMASTER
TABLE 1
VERIFIED EXTRACTIONS - FILED
RIVERSIDE SOUTH BASIN**

RECRDTN NUMBER	STATE NUMBER	WELL TYPE	WELL LOCAL DESIGNATION	-----BASE YEARS-----						-----CALENDAR YEAR EXTRACTIONS-----					
				1959	1960	1961	1962	1963	AVG	2001	2002	2003	2004	2005	AVG
AGUA MANSA PROPERTIES															
3301927	02S/05W-03R03S	W	2							0	0	0	0	0	0
3301081	02S/05W-14B	W	ANZA	121	151	134	0	0	81	0	0	0	0	0	0
TOTALS FOR AGUA MANSA PROPERTIES				121	151	134	0	0	81	0	0	0	0	0	0
ALAMO WATER COMPANY															
3301768	02S/05W-11J	W		79	100	132	163	149	125	278	297	45	15	30	133
TOTALS FOR ALAMO WATER COMPANY				79	100	132	163	149	125	278	297	45	15	30	133
BANK OF AMERICA N.T.&S.A.															
3301605	02S/04W-19P01S	W	WOODILL	90	90	90	90	94	91	0	0	0	0	0	0
TOTALS FOR BANK OF AMERICA N.T.&S.A.				90	90	90	90	94	91	0	0	0	0	0	0
BOX SPRINGS MUTUAL WATER COMPANY															
3300272	03S/04W-10A	W	13	0	0	0	0	0	0	0	0	0	0	0	0
3300272-	03S/04W-10A	W	14	0	0	0	0	0	0	0	0	0	0	0	0
3300275	03S/04W-10A	W	17	473	453	492	442	428	458	364	391	366	354	396	374
3300274	03S/04W-10B	W	8	0	0	0	0	0	0	0	0	0	0	0	0
3300274-	03S/04W-10B	W	16	53	50	55	55	42	51	0	0	0	0	0	0
3300273	03S/04W-10G	W	7	0	0	0	0	0	0	0	0	0	0	0	0
3300273-	03S/04W-10G	W	15	0	0	0	0	0	0	0	0	0	0	0	0
TOTALS FOR BOX SPRINGS MUTUAL WATER COMPANY				526	503	547	497	470	509	364	391	366	354	396	374
BURNS, F.L. & LAURA															
3300439	02S/04W-07N	W	CIT ST 2	0	0	0	0	0	0	0	0	0	0	0	0
TOTALS FOR BURNS, F.L. & LAURA				0	0	0	0	0	0	0	0	0	0	0	0
CALIF DEPT OF TRANSPORTATION DIST 8R															
3301915	02S/05W-23Q03S	W	FREEWAY						0	0	0	0	0	0	0
TOTALS FOR CALIF DEPT OF TRANSPORTATION DIST 8R									0	0	0	0	0	0	0
CANYON CREST COUNTRY CLUB															
3302052	02S/04W-31R01S	W	NO 1						0	10	10	10	10	10	10
TOTALS FOR CANYON CREST COUNTRY CLUB									0	10	10	10	10	10	10

**WESTERN - SAN BERNARDINO WATERMASTER
TABLE 1
VERIFIED EXTRACTIONS - FILED
RIVERSIDE SOUTH BASIN**

RECRDTN NUMBER	STATE WELL NUMBER	WELL TYPE	LOCAL DESIGNATION	-----BASE YEARS-----						-----CALENDAR YEAR EXTRACTIONS-----					
				1959	1960	1961	1962	1963	AVG	2001	2002	2003	2004	2005	AVG
CARPENTER COMPANY															
3301036	03S/05W-09A01S	W	CBLNCA 1	118	247	420	300	300	277	0	0	0	0	0	0
TOTALS FOR CARPENTER COMPANY				118	247	420	300	300	277	0	0	0	0	0	0
CITIZENS NATIONAL COMPANY															
3300375	02S/05W-23L01S	W	AIR COND	0	33	33	33	33	26	0	0	0	0	0	0
TOTALS FOR CITIZENS NATIONAL COMPANY				0	33	33	33	33	26	0	0	0	0	0	0
CRESTMORE HEIGHTS MUTUAL WATER COMPANY															
3301659	02S/05W-03B	W	3			13	44	42	20	0	0	0	0	0	0
3301372	02S/05W-03B02S	W	2	67	63	52	17	16	43	0	0	0	0	0	0
TOTALS FOR CRESTMORE HEIGHTS MUTUAL WATER COMPAN				67	63	65	61	58	63	0	0	0	0	0	0
EASTERN MUNICIPAL WATER DISTRICT															
3300981	03S/04W-03Q	W	RECHE CN	0	0	0	0	0	0	0	0	0	0	0	0
3300982	03S/04W-03R	W	DICKNSON	3	1	0	0	0	1	0	0	0	0	0	0
TOTALS FOR EASTERN MUNICIPAL WATER DISTRICT				3	1	0	0	0	1	0	0	0	0	0	0
GROSS, DALE P.															
3300748	02S/05W-12E	W	1	0	0	0	0	0	0	0	0	0	0	0	0
TOTALS FOR GROSS, DALE P.				0	0	0	0	0	0	0	0	0	0	0	0
GRUBBS, V. W.															
3300076	02S/04W-07P	W		45	40	51	38	39	43	0	0	0	0	0	0
TOTALS FOR GRUBBS, V. W.				45	40	51	38	39	43	0	0	0	0	0	0
HUNTER ENGINEERING COMPANY															
3300609	02S/04W-18C	W	3	0	0	0	31	188	44	45	45	45	45	45	45
3300607	02S/04W-18E01S	W	SMITH 1	0	0	0	0	0	0	0	0	0	0	0	0
3300608	02S/04W-18F	W	2	0	0	0	0	0	0	0	0	0	0	0	0
TOTALS FOR HUNTER ENGINEERING COMPANY				0	0	0	31	188	44	45	45	45	45	45	45
INDIAN HILLS WATER CONSERVATION CORPORATION															
3302980	02S/05W-08K04S	W	#1						0		1	44	29	15	
3302979	02S/05W08K05S	W	#2						0		1	177	458	127	

WESTERN - SAN BERNARDINO WATERMASTER
TABLE 1
VERIFIED EXTRACTIIONS - FILED
RIVERSIDE SOUTH BASIN

RECRDTN NUMBER	STATE WELL NUMBER	WELL TYPE	LOCAL DESIGNATION	-----BASE YEARS-----						-----CALENDAR YEAR EXTRACTIIONS-----					
				1959	1960	1961	1962	1963	AVG	2001	2002	2003	2004	2005	AVG
TOTALS FOR INDIAN HILLS WATER CONSERVATION CORPORA									0			2	221	487	142
JOHNSON, TRUMAN															
3300160	02S/05W-14E	W	1, PALMYRITA	270	214	248	187	250	234	0	0	0	0	0	0
TOTALS FOR JOHNSON, TRUMAN				270	214	248	187	250	234	0	0	0	0	0	0
JURUPA COMMUNITY SERVICES DISTRICT															
3301578	02S/05W-05R	W	PEARSON MUTAL	9	6	6	6	78	21	0	0	0	0	0	0
3301501	02S/05W-08G01S	W	SUNNYSLOPE #5	624	180	422	275	552	411	0	0	217	0	251	94
3301362	02S/05W-08G04S	W	3	12	180	422	275	552	288	0	0	0	0	0	0
3302911	02S/05W-08G05S	W	#21						0	707	703	541	563	1,253	753
3301502	02S/05W-08K02S	W	6	308	351	103	295	116	235	0	0	0	0	0	0
3301625	02S/05W-08K03S	W	#7	50	351	103	295	116	183	0	0	0	0	0	0
TOTALS FOR JURUPA COMMUNITY SERVICES DISTRICT				1,003	1,068	1,056	1,146	1,414	1,137	707	703	758	563	1,504	847
LA CASA CONTENTA MOTEL															
3300573	02S/04W-19P	W	ADLINE	0	0	0	0	0	0	0	0	0	0	0	0
TOTALS FOR LA CASA CONTENTA MOTEL				0	0	0	0	0	0	0	0	0	0	0	0
MADISON, ERIN															
3301203	02S/05W-02F	W	1 VALENCIA	564	704	731	476	912	677	0	0	0	0	0	0
3301473	02S/05W-02F	W	CHINO NO 3	603	781	465	515	531	579	0	0	0	0	0	0
3301626-	02S/05W-02L	W	64-1						0	0	0	0	0	0	0
TOTALS FOR MADISON, ERIN				1,167	1,485	1,196	991	1,443	1,256	0	0	0	0	0	0
MARTIN LINEN (TRI-CITY LINEN SUPPLY CO)															
3301384	02S/05W-22R01S	W	RIV LDRY/BLUE SEAL	30	34	38	35	31	34	72	77	75	80	91	79
TOTALS FOR MARTIN LINEN (TRI-CITY LINEN SUPPLY CO)				30	34	38	35	31	34	72	77	75	80	91	79
MARTIN, KENNETH ALLAN															
3300554	02S/05W-32B01S	W	RR 1/NICHOLS PARK	0	0	0	0	0	0	0	0	0	0	0	0
TOTALS FOR MARTIN, KENNETH ALLAN				0	0	0	0	0	0	0	0	0	0	0	0
MASTERCRAFT HOMES															
3300600	02S/05W-21A01S	W	F	564	564	564	564	564	564	0	0	0	0	0	0

**WESTERN - SAN BERNARDINO WATERMASTER
TABLE 1
VERIFIED EXTRACTIONS - FILED
RIVERSIDE SOUTH BASIN**

RECRDTN NUMBER	STATE WELL NUMBER	WELL TYPE	LOCAL DESIGNATION	-----BASE YEARS-----						-----CALENDAR YEAR EXTRACTIONS-----					
				1959	1960	1961	1962	1963	AVG	2001	2002	2003	2004	2005	AVG
3300599	02S/05W-21B01S	W	"E" (JONES RANCH)	422	422	422	422	422	422	217	161	62	0	1	88
3300597	02S/05W-22C02S	W	C	1	1	1	1	1	1	0	0	0	0	0	0
3300595-	02S/05W-22D	W	A (LEEVEE)	354	354	354	354	354	354	0	0	0	0	0	0
3300601	02S/05W-22D01S	W	"G" (JONES RANCH)	5	5	5	5	5	5	0	0	0	0	0	0
TOTALS FOR MASTERCRAFT HOMES				1,346	1,346	1,346	1,346	1,346	1,346	217	161	62	0	1	88
MICHAEL, C.															
3300595	02S/05W-22C01S	W	OLD A	0	0	0	0	0	0	0	0	0	0	0	0
TOTALS FOR MICHAEL, C.				0	0	0	0	0	0	0	0	0	0	0	0
MIPO CORP, DBA MISSION															
3300000	02S/05W-23G02S	W	6TH ST	73	73	73	73	73	73	0	0	0	0	0	0
TOTALS FOR MIPO CORP, DBA MISSION				73	73	73	73	73	73	0	0	0	0	0	0
PROPERTY ACQUISITION COMPANY															
3301422	02S/05W-05R02S	W	PATA 66	140	136	143	139	141	140	0	0	0	0	0	0
TOTALS FOR PROPERTY ACQUISITION COMPANY				140	136	143	139	141	140	0	0	0	0	0	0
RIVERSIDE CEMENT COMPANY															
3300369	02S/05W-02E	W	CHINO NO 2	398	0	0	0	0	80	0	0	0	0	0	0
3301626	02S/05W-02L	W	53-2	350	350	0	132	110	188	0	0	0	0	0	0
3301610	02S/05W-03A03S	W	60-1 BLENDING PILE		488	2,420	2,020	1,563	1,298	487	574	11	261	302	327
3302605	02S/05W-03F02S	W	88-1						0	298	147	361	261	211	256
3300372	02S/05W-03G02S	W	49	37	0	0	0	0	7	0	0	0	0	0	0
3300370	02S/05W-03J	W	CRESTMOR	282	242	282	282	532	324	0	0	0	0	0	0
TOTALS FOR RIVERSIDE CEMENT COMPANY				1,067	1,080	2,702	2,434	2,205	1,898	785	721	372	522	513	583
RIVERSIDE COUNTY PARKS DEPARTMENT															
3300598	02S/05W-21K	W	EDMUNDS "D"	1,220	1,220	1,220	1,220	1,220	1,220	482	520	388	283	245	384
3300596	02S/05W-21K01S	W	HQ	1	1	1	1	1	1	24	24	24	30	30	26
3302205	02S/05W-21M01S	W	PIC LAK 12	515	515	515	515	515	515	0	0	0	0	0	0
3302204	02S/05W-21M03S	W	PIC LAK 8						0	0	0	0	0	0	0
3302206	02S/05W-21M04S	W	PIC LAK 14	504	504	504	504	504	504	100	100	75	124	125	105
TOTALS FOR RIVERSIDE COUNTY PARKS DEPARTMENT				2,240	2,240	2,240	2,240	2,240	2,240	606	644	487	437	400	515

WESTERN - SAN BERNARDINO WATERMASTER

TABLE 1
VERIFIED EXTRACTIONS - FILED
RIVERSIDE SOUTH BASIN

RECRDTN NUMBER	STATE WELL NUMBER	WELL TYPE	LOCAL DESIGNATION	-----BASE YEARS-----						-----CALENDAR YEAR EXTRACTIONS-----					
				1959	1960	1961	1962	1963	AVG	2001	2002	2003	2004	2005	AVG
RIVERSIDE HIGHLAND WATER CO															
3301655	02S/04W-08M01S	W	RN #21	0	0	0	1,393	1,381	555	527	771	451	244	572	513
3301656	02S/04W-08M02S	W	RN #22			0	0	0	0	129	47	33	64	59	66
TOTALS FOR RIVERSIDE HIGHLAND WATER CO				0	0	0	1,393	1,381	555	656	818	484	308	631	579
RIVERSIDE INDUSTRIAL PARK															
3300330	02S/05W-11C01S	W	8	315	315	224	209	174	247	0	0	0	0	0	0
TOTALS FOR RIVERSIDE INDUSTRIAL PARK				315	315	224	209	174	247	0	0	0	0	0	0
RIVERSIDE THOROUGHBRED FARM															
3301834	02S/05W-15B10S	W	1					30	6	325	325	325	325	0	260
3301835	02S/05W-15B11S	W	#2					60	12	0	0	0	0	0	0
TOTALS FOR RIVERSIDE THOROUGHBRED FARM								90	18	325	325	325	325	0	260
RIVERSIDE, CITY OF															
3301287	02S/04W-07L01S	W	ELECTRIC ST	2,731	1,776	507	167	258	1,088	2,210	2,623	1,896	2,952	3,287	2,594
3301286	02S/04W-07N01S	W	PALMYRITA 1	553	0	0	0	0	111	0	0	0	0	0	0
3301286-	02S/04W-07N03S	W	PALMYRITA #2		1,069	811	620	599	620	2,865	1,239	1,438	1,709	1,291	1,708
3301359	02S/04W-08D03S	W	HIGHGROVE 2	147	357	375	254	0	227	0	0	0	0	0	0
3301359-	02S/04W-08D04S	W	HIGHGROVE 3					0	0	0	0	0	0	0	0
3301358	02S/04W-08E01S	W	HIGHGROVE 1	220	198	210	250	439	263	0	0	0	0	0	0
3300686	02S/04W-19J01S	W	LEMONA 1	384	319	378	203	274	312	0	0	0	0	0	0
3301084	02S/05W-12A01S	W	RUSSELL	483	740	445	778	510	591	0	0	0	0	0	0
3302531	02S/05W-12A03S	W	RUSSELL B						0	0	0	0	0	0	0
3301075	02S/05W-12B01S	W	GARNER #1 (T&G)	264	383	250	534	285	343	2	2	5	5	5	4
3301959	02S/05W-12B04S	W	GARNER B						0	181	694	1,187	1,220	556	768
3302618	02S/05W-12B06S	W	GARNER D						0	2,995	2,812	2,404	2,772	2,859	2,768
3302890	02S/05W-12B07S	W	RUSSELL C						0	968	2,988	2,562	1,354	1,018	1,778
3302472	02S/05W-12C03S	W	GARNER C						0	3,534	2,991	3,303	3,015	3,119	3,192
3301073	02S/05W-12K02S	W	TWIN 1&2	672	1,034	2,232	1,593	1,026	1,311	6	0	445	3,574	3,037	1,412
3301076	02S/05W-12P01S	W	MOORE GRIFFITH #1	458	589	685	690	771	639	1	0	155	1,933	1,329	684
3301077	02S/05W-12P02S	W	BRUNTON	259	299	152	482	409	320	0	0	0	0	0	0
3301285	02S/05W-13Q01S	W	CUNHAM 1	0	0	0	0	0	0	0	0	0	0	0	0
3301285-	02S/05W-13Q02S	W	CUNHAM 2	0	0	2,075	1,325	1,547	989	0	0	1,033	0	265	260
3301851	02S/05W-14E01S	W	FAIRMONT PARK 2						0	0	0	0	0	0	0

WESTERN - SAN BERNARDINO WATERMASTER

TABLE 1

VERIFIED EXTRACTIONS - FILED
RIVERSIDE SOUTH BASIN

RECRDTN NUMBER	STATE WELL NUMBER	WELL TYPE	LOCAL DESIGNATION	-----BASE YEARS-----						-----CALENDAR YEAR EXTRACTIONS-----						
				1959	1960	1961	1962	1963	AVG	2001	2002	2003	2004	2005	AVG	
3301082	02S/05W-14G02S	W	FAIRMOUNT PARK #1	1,166	1,187	1,096	1,045	675	1,034	818	655	658	729	62	584	
3301635	02S/05W-14G03S	W	MORI 2		365	1,829	1,684	1,536	1,083	1,119	1,016	1,665	1,369	102	1,054	
3301086	02S/05W-14K	D	SPRING BROOK	0	0	0	0	0	0	0	0	0	0	0	0	
3301074	02S/05W-23J01S	W	MULBERRY	12	46	24	108	40	46	0	0	0	0	0	0	
3301289	02S/05W-23Q01S	W	11TH ST	543	760	895	573	311	616	1,643	0	0	229	197	414	
3301288	02S/05W-23R01S	W	FILL	651	1,103	629	369	374	625	1,823	0	0	118	1,121	612	
3301284	02S/05W-24D01S	W	1ST ST	766	2,360	1,246	1,012	581	1,193	1,594	1,233	1,123	231	1,176	1,071	
3300417	02S/05W-25F01S	W	CLEARWTR	528	631	805	23	126	423	0	0	0	0	0	0	
3301078	02S/05W-28A01S	W	SANITARY	4	3	3	3	3	3	0	0	0	0	0	0	
3301079	02S/05W-28C01S	W	DAVIS	0	0	0	0	0	0	0	0	0	0	0	0	
3301087	02S/05W-29G	D	JENSEN	2,613	2,475	1,628	1,467	1,467	1,930	0	0	0	0	0	0	
3301814	03S/05W-03F01S	W	ORANGE ACRES	24	19	18	14	12	17	0	0	0	0	0	0	
3301940	03S/05W-09E01S	W	LINCOLN HEIGHTS	438	464	448	358	300	402	0	0	0	0	0	0	
TOTALS FOR RIVERSIDE, CITY OF				12,916	16,177	16,741	13,552	11,543	14,186	19,759	16,253	17,874	21,210	19,424	18,904	
RIVERSIDE, CITY OF-GAGE CANAL																
3300367	02S/05W-26E02S	W	OLIVEWOOD 2	1,752	1,595	1,633	985	1,165	1,426	952	1,669	1,432	1,772	1,179	1,401	
3300366	02S/05W-26F01S	W	OLIVEWOOD 1	856	931	1,044	727	688	849	700	1,228	1,068	1,308	1,094	1,080	
3300368	02S/05W-26M01S	W	OLIVEWOOD 3	449	461	559	305	318	418	881	645	722	1,026	706	796	
TOTALS FOR RIVERSIDE, CITY OF-GAGE CANAL				3,057	2,987	3,236	2,017	2,171	2,694	2,533	3,542	3,222	4,106	2,979	3,276	
RIVINO WATER COMPANY																
3301346	02S/05W-02L01S	W	1	297	211	187	477	372	309	0	0	0	0	0	0	
TOTALS FOR RIVINO WATER COMPANY				297	211	187	477	372	309	0	0	0	0	0	0	0
ROCKY R RANCH																
3300768	03S/05W-14E	W	GURNEY 1	45	24	6	6	5	17	0	0	0	0	0	0	
TOTALS FOR ROCKY R RANCH				45	24	6	6	5	17	0	0	0	0	0	0	0
ROOS, CHARLES E.																
3301257	02S/04W-31E01S	W	1	0	200	0	0	0	40	0	0	0	0	0	0	
TOTALS FOR ROOS, CHARLES E.				0	200	0	0	0	40	0	0	0	0	0	0	0
ROSS, SAM																
3301194	02S/05W-12R01S	W	1 WEST	0	0	0	0	0	0	0	0	0	0	0	0	

WESTERN - SAN BERNARDINO WATERMASTER
TABLE 1
VERIFIED EXTRACTIONS - FILED
RIVERSIDE SOUTH BASIN

RECRDTN NUMBER	STATE WELL NUMBER	WELL TYPE	LOCAL DESIGNATION	-----BASE YEARS-----						-----CALENDAR YEAR EXTRACTIONS-----						
				1959	1960	1961	1962	1963	AVG	2001	2002	2003	2004	2005	AVG	
TOTALS FOR ROSS, SAM				0	0	0	0	0	0	0	0	0	0	0	0	0
RUBIDOUX C.S.D.																
3302008	02S/05W-10K06S	W	NO 1, W RIV MUTUAL	178	178	178	178	178	178	0	0	0	0	0	0	
3301887	02S/05W-10P01S	W	#3 28TH ST						0	19	7	7	8	6	9	
3302541	02S/05W-11C02S	W	#4, OLD SKOTTY						0	849	975	891	37	312	613	
3302772	02S/05W-11C02S	W	#6, NEW SKOTTY						0	1,792	1,160	1,120	383	24	896	
3302810	02S/05W-15L	W	GOULD (NEW DALEY #8)						0	2,427	2,587	1,522	1,533	1,901	1,994	
3302542	02S/05W-15L01S	W	#1-CRESTMORE						0	14	0	0	0	0	3	
3301154	02S/05W-15L09S	W	#8, 34TH & DALY	50	51	62	32	28	45	0	0	0	0	0	0	
3302985	02S/05W-15L11S	W	#17						0			1,740	3,658	3,086	1,697	
3301424	02S/05W-15M01S	W	#9, WALLACE STREET	136	195	190	140	117	156	0	0	0	0	0	0	
3302540	02S/05W-15M01S	W	#5 DALY #1(NEW 36TH)						0	122	11	1	0	0	27	
3301153	02S/05W-15M02S	W	#7, DALY #2	101	126	123	75	117	108	1	1	0	0	5	1	
3301363	02S/05W-16E06S	W	OLD #4	59	90	190	130	108	115	0	0	0	0	0	0	
3301423	02S/05W-16G04S	W	NO 1	167	136	129	126	141	140	0	0	0	0	0	0	
3302007	02S/05W-16H06S	W	#2, TROYER						0	1,133	1,206	641	742	755	895	
3301296	02S/05W-16J	W	1, FORT FREMONT	70	27	27	18	45	37	0	0	0	0	0	0	
3301297	02S/05W-16J	W	2, FORT FREMONT	136	182	188	184	144	167	0	0	0	0	0	0	
3302986	02S/05W-16J	W	#18, MISSION						0			9	17	13	8	
3300022	02S/05W-16R	W	OLD #1 (RIO RANCHO)	0	0	0	0	0	0	0	0	0	0	0	0	
3300022-	02S/05W-16R01S	W	1 (RIO RANCHO)	84	86	98	76	103	89	0	0	0	0	0	0	
3301892	02S/05W-17R03S	W	#11 CLEMENTS (OLD 4)						0	332	373	343	349	285	336	
3301524	02S/05W-19J	W	J H #9	22	3	0	0	0	5	0	0	0	0	0	0	
3302538	02S/05W-20A01S	W	#14, 46TH ST						0	0	0	0	1	8	2	
3301694	02S/05W-20H04S	W	#13 HUNTER 6			76	100	94	54	0	0	0	0	0	0	
3301524-	02S/05W-20J02S	W	#16 HUNTER		35	125	117	141	84	0	0	0	0	0	0	
3302539	02S/05W-21C01S	W	#12, AIRPORT						0	0	0	0	0	0	0	
TOTALS FOR RUBIDOUX C.S.D.				1,003	1,109	1,386	1,176	1,216	1,178	6,689	6,320	6,274	6,728	6,395	6,481	
SCHWAB, A. M.																
3300230	02S/04W-08N02S	W	PLMYRTA	110	88	42	11	12	53	0	0	0	0	0	0	
TOTALS FOR SCHWAB, A. M.				110	88	42	11	12	53	0	0	0	0	0	0	

**WESTERN - SAN BERNARDINO WATERMASTER
TABLE 1
VERIFIED EXTRACTIONS - FILED
RIVERSIDE SOUTH BASIN**

RECRDTN NUMBER	STATE WELL NUMBER	WELL TYPE	LOCAL DESIGNATION	-----BASE YEARS-----						-----CALENDAR YEAR EXTRACTIONS-----					
				1959	1960	1961	1962	1963	AVG	2001	2002	2003	2004	2005	AVG
SCOPE CORPORATION															
3300003	02S/04W-19J02S	W	COOK 2	99	67	85	101	5	71	0	0	0	0	0	0
3300004	02S/04W-19R01S	W	HALL 1	17	23	50	98	95	57	0	0	0	0	0	0
TOTALS FOR SCOPE CORPORATION				116	90	135	199	100	128	0	0	0	0	0	0
STOKER, GEORGE															
3300798	02S/05W-12A	W		158	165	159	165	134	156	0	0	0	0	0	0
TOTALS FOR STOKER, GEORGE				158	165	159	165	134	156	0	0	0	0	0	0
TAYLOR, WALTER & BARBARA															
3300371	02S/05W-05K	W	FALCO	0	0	0	30	15	9	0	0	0	0	0	0
TOTALS FOR TAYLOR, WALTER & BARBARA				0	0	0	30	15	9	0	0	0	0	0	0
UNIVERSAL FOREST PRODUCTS															
3302235	02S/05W-10C01S	W	3						0	0	0	0	0	0	0
3302234	02S/05W-10C03S	W	2						0	0	0	0	0	0	0
3302233	02S/05W-10C04S	W	1						0	15	1	1	1	0	4
TOTALS FOR UNIVERSAL FOREST PRODUCTS									0	15	1	1	1	0	4
UNIVERSITY OF CALIFORNIA, REGENTS OF															
3300040	02S/04W-08D02S	W	#8, HIGHGROVE	131	283	370	94	227	221	140	0	0	0	0	28
TOTALS FOR UNIVERSITY OF CALIFORNIA, REGENTS OF				131	283	370	94	227	221	140	0	0	0	0	28
VICTORIA COUNTRY CLUB															
3300417-	02S/05W-25F01S	W	CLEARWATER	0	0	0	0	0	0	350	600	450	500	507	481
TOTALS FOR VICTORIA COUNTRY CLUB				0	0	0	0	0	0	350	600	450	500	507	481
VON KANEL, ALFRED															
3300068	02S/05W-32A01S	W		83	87	94	94	78	87	0	0	0	0	0	0
TOTALS FOR VON KANEL, ALFRED				83	87	94	94	78	87	0	0	0	0	0	0
WATERMAN, ALLEN H															
3300812	02S/05W-11P	W	WTRMN 1	25	33	16	0	0	15	0	0	0	0	0	0
TOTALS FOR WATERMAN, ALLEN H				25	33	16	0	0	15	0	0	0	0	0	0

**WESTERN - SAN BERNARDINO WATERMASTER
TABLE 1
VERIFIED EXTRACTIONS - FILED
RIVERSIDE SOUTH BASIN**

RECRDTN NUMBER	STATE WELL NUMBER	WELL TYPE	LOCAL DESIGNATION	-----BASE YEARS-----						-----CALENDAR YEAR EXTRACTIONS-----					
				1959	1960	1961	1962	1963	AVG	2001	2002	2003	2004	2005	AVG
WHITE SULPHUR SPRINGS POOL															
3300754	02S/05W-13E	W	WHSPLHR 1	49	53	54	44	40	48	0	0	0	0	0	0
TOTALS FOR WHITE SULPHUR SPRINGS POOL				49	53	54	44	40	48	0	0	0	0	0	0
WIGHT, CHARLES H															
3300277	02S/05W-11K	W		76	0	0	0	0	15	0	0	0	0	0	0
TOTALS FOR WIGHT, CHARLES H				76	0	0	0	0	15	0	0	0	0	0	0
ZIKE, VERA															
3300811	02S/05W-32K01S	W	WAYMAN	53	37	47	20	18	35	0	0	0	0	0	0
TOTALS FOR ZIKE, VERA				53	37	47	20	18	35	0	0	0	0	0	0
TOTALS FOR 144 WELLS				26,819	30,763	33,211	29,291	28,050	29,627	33,551	30,908	30,852	35,425	33,413	32,830

TABLE NO. 2

VERIFIED EXTRACTIONS BY OWNERS WHICH
HAVE NOT FILED WITH THE STATE WATER
RESOURCES CONTROL BOARD

SANTA ANA RIVER & WHITEWATER RIVER WATERSHEDS COOPERATIVE WATER RECORDATION PROGRAM

TABLE 2

**VERIFIED EXTRACTIONS - NON-FILED
RIVERSIDE SOUTH BASIN**

RECRDTN NUMBER	STATE WELL NUMBER	WELL TYPE	LOCAL DESIGNATION	-----BASE YEARS-----						-----CALENDAR YEAR EXTRACTIONS-----					
				1959	1960	1961	1962	1963	AVG	2001	2002	2003	2004	2005	AVG
RUBIDOUX C.S.D.															
0000401	02S/05W-20R01S	W	SEWER PLANT	3	3	3	3	3	3	0	0	0	0	0	0
TOTALS FOR RUBIDOUX C.S.D.				3	3	3	3	3	3	0	0	0	0	0	0
JOHNSON, TRUMAN															
0000402	02S/05W-14E	W	1	4	4	4	4	4	4	0	0	0	0	0	0
TOTALS FOR JOHNSON, TRUMAN				4	4	4	4	4	4	0	0	0	0	0	0
CALIF BAPTIST UNIVERSITY															
0000403	03S/05W-08B02S	W	IRRIGATION							0	140	140	140	140	140
TOTALS FOR CALIF BAPTIST UNIVERSITY										0	140	140	140	140	140
COUNTY OF RIVERSIDE, FLOOD CONTROL															
0000404	02S/05W-14D01S	W	IRRIGATION							0	10	10	10	10	10
TOTALS FOR COUNTY OF RIVERSIDE, FLOOD CONTROL										0	10	10	10	10	10
TOTALS FOR 4 WELLS				7	7	7	7	7	7	150	150	150	150	150	150

TABLE NO. 3
SUMMARY OF VERIFIED EXTRACTIONS
(FILED AND NON-FILED)
FROM RIVERSIDE BASIN AREA WITHIN RIVERSIDE COUNTY

WESTERN - SAN BERNARDINO WATERMASTER
TABLE 3
VERIFIED EXTRACTION, SUMMARY - FILED AND NON-FILED
RIVERSIDE SOUTH BASIN

	-----BASE YEARS-----						-----CALENDAR YEAR EXTRACTIONS-----					
	1959	1960	1961	1962	1963	AVG	2001	2002	2003	2004	2005	AVG
AGUA MANSANA PROPERTIES	121	151	134	0	0	81	0	0	0	0	0	0
ALAMO WATER COMPANY	79	100	132	163	149	125	278	297	45	15	30	133
BANK OF AMERICA N.T.&S.A.	90	90	90	90	94	91	0	0	0	0	0	0
BOX SPRINGS MUTUAL WATER COMPANY	526	503	547	497	470	509	364	391	366	354	396	374
BURNS, F.L. & LAURA	0	0	0	0	0	0	0	0	0	0	0	0
CALIF BAPTIST UNIVERSITY						0	140	140	140	140	140	140
CALIF DEPT OF TRANSPORTATION DIST 8R						0	0	0	0	0	0	0
CANYON CREST COUNTRY CLUB						0	10	10	10	10	10	10
CARPENTER COMPANY	118	247	420	300	300	277	0	0	0	0	0	0
CITIZENS NATIONAL COMPANY	0	33	33	33	33	26	0	0	0	0	0	0
COUNTY OF RIVERSIDE, FLOOD CONTROL						0	10	10	10	10	10	10
CRESTMORE HEIGHTS MUTUAL WATER COMPANY	67	63	65	61	58	63	0	0	0	0	0	0
EASTERN MUNICIPAL WATER DISTRICT	3	1	0	0	0	1	0	0	0	0	0	0
GROSS, DALE P.	0	0	0	0	0	0	0	0	0	0	0	0
GRUBBS, V. W.	45	40	51	38	39	43	0	0	0	0	0	0
HUNTER ENGINEERING COMPANY	0	0	0	31	188	44	45	45	45	45	45	45
INDIAN HILLS WATER CONSERVATION CORPORATION						0			2	221	487	142
JOHNSON, TRUMAN	274	218	252	191	254	238	0	0	0	0	0	0
JURUPA COMMUNITY SERVICES DISTRICT	1,003	1,068	1,056	1,146	1,414	1,137	707	703	758	563	1,504	847
LA CASA CONTENTA MOTEL	0	0	0	0	0	0	0	0	0	0	0	0
MADISON, ERIN	1,167	1,485	1,196	991	1,443	1,256	0	0	0	0	0	0
MARTIN LINEN (TRI-CITY LINEN SUPPLY CO)	30	34	38	35	31	34	72	77	75	80	91	79
MARTIN, KENNETH ALLAN	0	0	0	0	0	0	0	0	0	0	0	0
MASTERCRAFT HOMES	1,346	1,346	1,346	1,346	1,346	1,346	217	161	62	0	1	88
MICHAEL, C.	0	0	0	0	0	0	0	0	0	0	0	0
MIPO CORP, DBA MISSION	73	73	73	73	73	73	0	0	0	0	0	0
PROPERTY ACQUISITION COMPANY	140	136	143	139	141	140	0	0	0	0	0	0
RIVERSIDE CEMENT COMPANY	1,067	1,080	2,702	2,434	2,205	1,898	785	721	372	522	513	583
RIVERSIDE COUNTY PARKS DEPARTMENT	2,240	2,240	2,240	2,240	2,240	2,240	606	644	487	437	400	515
RIVERSIDE HIGHLAND WATER CO	0	0	0	1,393	1,381	555	656	818	484	308	631	579
RIVERSIDE INDUSTRIAL PARK	315	315	224	209	174	247	0	0	0	0	0	0
RIVERSIDE THOROUGHbred FARM					90	18	325	325	325	325	0	260
RIVERSIDE, CITY OF	12,916	16,177	16,741	13,552	11,543	14,186	19,759	16,253	17,874	21,210	19,424	18,904
RIVERSIDE, CITY OF-GAGE CANAL	3,057	2,987	3,236	2,017	2,171	2,694	2,533	3,542	3,222	4,106	2,979	3,276
RIVINO WATER COMPANY	297	211	187	477	372	309	0	0	0	0	0	0
ROCKY R RANCH	45	24	6	6	5	17	0	0	0	0	0	0
ROOS, CHARLES E.	0	200	0	0	0	40	0	0	0	0	0	0

WESTERN - SAN BERNARDINO WATERMASTER
TABLE 3
VERIFIED EXTRACTION, SUMMARY - FILED AND NON-FILED
RIVERSIDE SOUTH BASIN

	-----BASE YEARS-----						-----CALENDAR YEAR EXTRACTIONS-----					
	1959	1960	1961	1962	1963	AVG	2001	2002	2003	2004	2005	AVG
ROSS, SAM	0	0	0	0	0	0	0	0	0	0	0	0
RUBIDOUX C.S.D.	1,006	1,112	1,389	1,179	1,219	1,181	6,689	6,320	6,274	6,728	6,395	6,481
SCHWAB, A. M.	110	88	42	11	12	53	0	0	0	0	0	0
SCOPE CORPORATION	116	90	135	199	100	128	0	0	0	0	0	0
STOKER, GEORGE	158	165	159	165	134	156	0	0	0	0	0	0
TAYLOR, WALTER & BARBARA	0	0	0	30	15	9	0	0	0	0	0	0
UNIVERSAL FOREST PRODUCTS						0	15	1	1	1	0	4
UNIVERSITY OF CALIFORNIA, REGENTS OF	131	283	370	94	227	221	140	0	0	0	0	28
VICTORIA COUNTRY CLUB	0	0	0	0	0	0	350	600	450	500	507	481
VON KANEL, ALFRED	83	87	94	94	78	87	0	0	0	0	0	0
WATERMAN, ALLEN H	25	33	16	0	0	15	0	0	0	0	0	0
WHITE SULPHUR SPRINGS POOL	49	53	54	44	40	48	0	0	0	0	0	0
WIGHT, CHARLES H	76	0	0	0	0	15	0	0	0	0	0	0
ZIKE, VERA	53	37	47	20	18	35	0	0	0	0	0	0
TOTALS FOR ALL WELLS	26,826	30,770	33,218	29,298	28,057	29,634	33,701	31,058	31,002	35,575	33,563	32,980

TABLE NO. 4
TOTAL VERIFIED EXTRACTIONS FROM THE
RIVERSIDE BASIN AREA WITHIN RIVERSIDE COUNTY
FOR USE WITHIN RIVERSIDE COUNTY
DURING THE 5-YEAR BASE PERIOD ENDING IN 1963
AND FOR CALENDAR YEARS 1971 THROUGH THE CURRENT YEAR

TABLE NO. 4

TOTAL VERIFIED EXTRACTIONS FROM THE
RIVERSIDE BASIN AREA WITHIN RIVERSIDE COUNTY
FOR USE WITHIN RIVERSIDE COUNTY
DURING THE 5-YEAR BASE PERIOD ENDING IN 1963
AND FOR CALENDAR YEARS 1971 THROUGH THE CURRENT YEAR
(Quantities in Acre Feet)

Year	Extractions	Accumulated Extractions
1959	26,826	26,826
1960	30,770	57,596
1961	33,218	90,814
1962	29,298	120,112
1963	28,057	148,169
<hr/>		
5-Yr. Avg.		29,634
<hr/>		
1971	30,942	30,942
1972	37,804	68,746
1973	33,094	101,840
1974	38,304	140,144
1975	28,285	168,429
1976	31,565	199,994
1977	28,226	228,220
1978	24,878	253,098
1979	25,512	278,610
1980	30,206	308,816
1981	30,243	339,059
1982	20,365	359,424
1983	22,991	382,415
1984	32,466	414,881
1985	23,970	438,851
1986	24,549	463,400
1987	24,202	487,602
1988	24,470 1) 3)	512,072
1989	34,417 2) 3)	546,489
1990	31,760 3)	578,249
1991	29,364 4)	607,613
1992	26,538 4)	634,151
1993	26,505	660,656
1994	28,125	688,781
1995	22,580	711,361
1996	24,906	736,267
1997	29,128	765,395
1998	28,558	793,953
1999	33,882	827,835
2000	32,308	860,143
2001	33,701	893,844
2002	31,058	924,902
2003	31,002	955,904
2004	35,575	991,479
2005	33,563	1,025,042

Same as Table 56, Volume 5.

- 1) Corrected during 1989 verification (Michael C.).
- 2) Corrected during 1990 verification (Riv. Cement 60-1, C of R Garner T&G, 1st St).
- 3) Corrected during 1991 verification (Riv.Co Pk Edmund, wrong meter # for 5 yrs).
- 4) Corrected during 1993 verification (Riv Cement 88-1).

WESTERN - SAN BERNARDINO WATERMASTER

FOR

WESTERN MUNICIPAL WATER DISTRICT et al.

vs.

EAST SAN BERNARDINO COUNTY WATER DISTRICT et al.

CASE NO. 78426 - COUNTY OF RIVERSIDE

VOLUME 5 - 2005

DISTRIBUTION OF EXTRACTIONS

1. EXTRACTIONS BY PLAINTIFFS FROM SAN BERNARDINO BASIN AREA.
2. EXTRACTION BY SAN BERNARDINO AND RIVERSIDE COUNTY ENTITIES FROM COLTON BASIN AREA FOR USE WITHIN EACH COUNTY.
3. EXTRACTIONS BY SAN BERNARDINO AND RIVERSIDE COUNTY ENTITIES FROM RIVERSIDE BASIN AREA IN SAN BERNARDINO COUNTY FOR USE WITHIN EACH COUNTY.
4. EXTRACTION BY RIVERSIDE COUNTY ENTITIES FROM RIVERSIDE BASIN IN RIVERSIDE COUNTY.
5. SUMMARY OF EXTRACTIONS FROM SAN BERNARDINO BASIN AREA, COLTON BASIN AREA, RIVERSIDE BASIN AREA IN SAN BERNARDINO COUNTY, AND RIVERSIDE BASIN AREA IN RIVERSIDE COUNTY FOR USE IN RIVERSIDE COUNTY.

ANNUAL ACCOUNTING

2005

August 1, 2007

WATERMASTER

*Robert L. Reiter
John V. Rossi*

REPORT OF WATERMASTER

Western Municipal Water District of Riverside County, et al
Plaintiffs

vs.

East San Bernardino County Water District, et al
Defendants

Superior Court of Riverside County

Case No. 78426

VOLUME 5-2005

Distribution of Extractions

1. EXTRACTIONS BY PLAINTIFFS FROM SAN BERNARDINO BASIN AREA.
2. EXTRACTIONS BY SAN BERNARDINO AND RIVERSIDE COUNTY ENTITIES FROM COLTON BASIN AREA FOR USE WITHIN EACH COUNTY.
3. EXTRACTIONS BY SAN BERNARDINO AND RIVERSIDE COUNTY ENTITIES FROM RIVERSIDE BASIN AREA IN SAN BERNARDINO COUNTY FOR USE WITHIN EACH COUNTY
4. EXTRACTIONS BY RIVERSIDE COUNTY ENTITIES FROM RIVERSIDE BASIN IN RIVERSIDE COUNTY.
5. SUMMARY OF EXTRACTIONS FROM SAN BERNARDINO BASIN AREA, COLTON BASIN AREA, RIVERSIDE BASIN IN SAN BERNARDINO COUNTY, AND RIVERSIDE BASIN IN RIVERSIDE COUNTY FOR USE IN RIVERSIDE COUNTY.

ANNUAL ACCOUNTING

2005

August 1, 2007

WATERMASTER
Robert L. Reiter
John V. Rossi

VOLUME 5-2005

DISTRIBUTION OF EXTRACTIONS

The distribution of the verified extractions by the Plaintiffs and Riverside County entities from the San Bernardino Basin Area, Colton Basin Area, and Riverside Basin Area for the five calendar years ending with 1963 and the ensuing years 1964 through 1970 was presented in the Report of Watermaster, Volume 5, dated June 1972. That volume also included the distribution of extractions from the Colton Basin Area and that portion of the Riverside Basin Area within San Bernardino County made by San Bernardino county entities for the five calendar years ending with 1963 and the year of 1970.

The distribution of extractions in calendar years 1971, 1972, and 1973 was presented in separate reports as updates to the original Volume 5 dated June 1972. Changes in the distribution systems of the various water entities during the period 1971 through 1973, necessitated several revisions of the original Volume 5. Therefore, Volume 5 for calendar year 1974 was completely revised and updated to reflect these changes. As a result Volume 5 dated August 1976 now represents the most recent complete report on distribution of extractions including descriptions of each water system.

This report, Volume 5-2005 shows the distribution of extractions for calendar years 1971 through 2005 and is supplementary to the Volume 5 dated August 1976. Detailed computations and tables are used to show the distribution of extractions from Colton and Riverside Basin Areas by both Riverside and San Bernardino County entities and the Plaintiffs' extractions from the San Bernardino Basin Area.

The following Table of Contents lists the tables used to show the distribution of extractions. Tables No.5 through No.7 and No.23 through No.27 did not require updating and therefore they are not included in this volume. These tables are presented in Volume 5 - 1974.

Tables No.5 through No.7 do not require updating because Ownership changes within the service area of the Trujillo Water Company have occurred and since 1965 the entire service area of the Trujillo Water Company is within Riverside County and is served by water extracted from the Garner Well, situated in Riverside County and owned by the City of Riverside.

Tables No.9, No.10, No.11, No.14 & No.16 also no longer require updating due to changes in methods of operation of the various water suppliers.

Tables No.23 through No.27 do not require updating because they contain data for years prior to 1963. These tables show the distribution of the Riverside Highland Water Company production from the San Bernardino Basin based on the assumption that 50 percent of the delivery was made in each county. This assumption results in the distribution shown on Table No. 27 and is identical with Table B-1, Appendix "B" of the Judgment. Following the settlement of the suit and the filing of the Judgment, the actual water deliveries in Riverside County were provided by the Riverside Highland Water Company. This information has been used by the Watermaster for the period 1964 through the current year, and results in the data shown in Table No. 31-A. Starting with calendar year 1990, Tables No.28-31 were replaced by Table No.23R in an effort to better quantify the distribution of extractions for Riverside Highland Water Company.

VOLUME 5-2005

TABLE OF CONTENTS

<u>TABLE NO.</u>	<u>Page</u>
<u>1</u>	
CITY OF RIVERSIDE WATER PRODUCTION BUNKER HILL BASIN, DOMESTIC & IRRIGATION DIVISIONS INCLUDING FORMER RIVERSIDE WATER CO. IN SAN BERNARDINO BASIN AREA	1
<u>2</u>	
CITY OF RIVERSIDE WATER PRODUCTION COLTON BASIN & RIVERSIDE BASIN IN SAN BERNARDINO CO., DOMESTIC & IRRIGATION DIVISIONS INCLUDING FORMER RIVERSIDE WATER CO.	3
<u>3</u>	
CITY OF RIVERSIDE DOMESTIC & IRRIGATION DIVISIONS, DELIVERIES MADE FROM WATER PRODUCED FROM THE BUNKER HILL, COLTON AND RIVERSIDE GROUND WATER BASINS SITUATED IN SAN BERNARDINO CO.	5
<u>4</u>	
CITY OF RIVERSIDE WATER DELIVERIES TO TRUJILLO WATER CO. IN SAN BERNARDINO AND RIVERSIDE COUNTIES	6
<u>5,6 & 7</u>	- See Volume 5-1974 for data.
<u>8</u>	
CITY OF RIVERSIDE JURUPA DITCH CO. WATER PRODUCTION FROM RIVERSIDE BASIN IN SAN BERNARDINO COUNTY FOR USE IN SAN BERNARDINO CO. AND EXPORT TO RIVERSIDE CO.	7
<u>9</u>	
CITY OF RIVERSIDE IRRIGATION DIVISION, PRODUCTION DELIVERED TO FORMER RIVERSIDE WATER COMPANY CANAL AND DISTRIBUTION OF PRODUCTION DELIVERED TO SALAZAR WATER CO..	8
<u>10</u>	
CITY OF RIVERSIDE IRRIGATION DIVISION, PRODUCTION DELIVERED TO FORMER RIVERSIDE WATER COMPANY CANAL AND DISTRIBUTION OF PRODUCTION DELIVERED TO SO. CALIF. EDISON CO. HIGHGROVE POWER PLANT	9

CITY OF RIVERSIDE DOMESTIC & IRRIGATION DIVISIONS, WATER PRODUCTION & DELIVERIES FROM COLTON BASIN-WATER PRODUCTION FROM COLTON GROUND WATER BASIN IN SAN BERNARDINO COUNTY AND DELIVERIES OF PRODUCTION MADE NORTH OF THE COUNTY LINE IN SAN BERNARDINO COUNTY AND SOUTH OF THE COUNTY LINE IN RIVERSIDE COUNTY 10

TABLE NO. 12

CITY OF RIVERSIDE DOMESTIC & IRRIGATION DIVISIONS, WATER PRODUCTION & DELIVERIES FROM THE RIVERSIDE BASIN-WATER PRODUCTION FROM THAT PORTION OF THE RIVERSIDE GROUND WATER BASIN SITUATED NORTH OF THE COUNTY LINE IN SAN BERNARDINO COUNTY AND DELIVERIES OF PRODUCTION MADE NORTH OF THE COUNTY LINE IN SAN BERNARDINO COUNTY AND SOUTH OF THE RIVERSIDE COUNTY.LINE. 11

TABLE NO. 13

CITY OF RIVERSIDE WATER PRODUCTION FROM SAN BERNARDINO BASIN AREA AND DELIVERIES WITHIN SAN BERNARDINO COUNTY AND EXPORT TO RIVERSIDE COUNTY 12

TABLE NO. 14

CITY OF RIVERSIDE AND UNIVERSITY OF CALIFORNIA EXTRACTIONS FROM BUNKER HILL BASIN IN SAN BERNARDINO BASIN AREA 13

TABLE NO. 15

THE GAGE CANAL COMPANY WATER PRODUCTION FROM BUNKER HILL BASIN, RIVERSIDE BASIN IN SAN BERNARDINO COUNTY AND RIVERSIDE BASIN IN RIVERSIDE COUNTY 14

TABLE NO. 16

THE GAGE CANAL COMPANY WATER PRODUCTION FROM BUNKER HILL BASIN DELIVERED IN SAN BERNARDINO COUNTY & RIVERSIDE COUNTY TO EAST RIVERSIDE WATER COMPANY 15

TABLE NO. 17

THE GAGE CANAL COMPANY WATER PRODUCTION FROM BUNKER HILL AND RIVERSIDE BASINS SITUATED IN SAN BERNARDINO COUNTY WITH DELIVERIES MADE IN SAN BERNARDINO COUNTY & EXPORTS TO RIVERSIDE COUNTY 16

GAGE CANAL WATER PRODUCTION FROM SAN BERNARDINO BASIN AREA AND DELIVERIES WITHIN SAN BERNARDINO COUNTY AND EXPORTS TO RIVERSIDE COUNTY FOR BASE PERIOD 1959-1963 AND SUBSEQUENT YEARS 17

TABLE NO. 19

RIVERSIDE HIGHLAND WATER COMPANY WATER PRODUCTION FROM LYTLE AND BUNKER HILL BASINS IN SAN BERNARDINO BASIN AREA 18

TABLE NO. 20

RIVERSIDE HIGHLAND WATER CO. WATER PRODUCTION FROM COLTON BASIN 19

TABLE NO. 21

RIVERSIDE HIGHLAND WATER CO. WATER PRODUCTION FROM RIVERSIDE BASIN IN SAN BERNARDINO AND RIVERSIDE COUNTIES . . . 20

TABLE NO. 22

RIVERSIDE HIGHLAND WATER COMPANY WATER SUPPLY FROM OTHER COMPANIES AND RIVERSIDE HIGHLAND CO. PRODUCTION 21

TABLE NO. 23, 24, 25, 26 & 27 - See Volume 5-1974 for data

TABLE NO. 23R

RIVERSIDE HIGHLAND WATER COMPANY DISTRIBUTION OF EXTRACTIONS. . 22
Replaces Tables 28, 29, 30, 31 after 1989.

TABLE NO. 28

RIVERSIDE HIGHLAND WATER COMPANY IRRIGATION AND DOMESTIC DELIVERIES AND PRODUCTION REQUIRED IN RIVERSIDE & SAN BERNARDINO COUNTIES. 22x

TABLE NO. 29

RIVERSIDE HIGHLAND WATER COMPANY WATER PRODUCTION SHOWN ON RECORDATION FILING DELIVERED FOR IRRIGATION & DOMESTIC USES WITHIN BOTH RIVERSIDE AND SAN BERNARDINO COUNTIES. 23x

TABLE NO. 30

Page

RIVERSIDE HIGHLAND WATER COMPANY WATER PRODUCTION FROM LYTLE, BUNKER HILL, COLTON & RIVERSIDE BASINS IN SAN BERNARDINO AND RIVERSIDE COUNTIES AND THE DELIVERY OF THE PRODUCTION IN SAN BERNARDINO AND RIVERSIDE COUNTIES. 24x

TABLE NO. 31

RIVERSIDE HIGHLAND WATER COMPANY WATER PRODUCTION FROM LYTLE, BUNKER HILL, COLTON & RIVERSIDE BASINS IN SAN BERNARDINO AND RIVERSIDE COUNTIES AND THE DELIVERY OF THE PRODUCTION IN SAN BERNARDINO & RIVERSIDE COUNTIES. 27x

TABLE NO. 31-A

TOTAL PRODUCTION BY RIVESIDE HIGHLAND WATER COMPANY FROM THE SAN BERNARDINO BASIN AREA (INCLUDES LYTLE AND BUNKER HILL BASINS) AS DELIVERED IN SAN BERNARDINO AND RIVERSIDE COUNTIES 28

TABLE NO. 31-B - Not required for updating after 1970.

TABLE NO. 32

MEEKS & DALEY WATER COMPANY AND AGUA MANSA WATER COMPANY WATER PRODUCTION FROM THE SAN BERNARDINO BASIN AREA AND THE COLTON BASIN AREA. 29

TABLE NO. 33

MEEKS & DALEY WATER COMPANY AND AGUA MANSA WATER COMPANY WATER PRODUCTION FROM THE SAN BERNARDINO BASIN AREA AND THE COLTON BASIN AREA DELIVERED IN SAN BERNARDINO COUNTY AND EXPORTED TO RIVERSIDE COUNTY 30

TABLE NO. 34

MEEKS & DALEY WATER COMPANY WATER PRODUCTION FROM SAN BERNARDINO BASIN AREA AND DELIVERIES WITHIN SAN BERNARDINO COUNTY AND EXPORT TO RIVERSIDE COUNTY 31

TABLE NO. 35

UNIVERSITY OF CALIFORNIA WATER PRODUCTION FROM BUNKER HILL BASIN IN THE SAN BERNARDINO BASIN AREA AND EXPORT TO RIVERSIDE COUNTY 32

TABLE NO. 36

UNIVERSITY OF CALIFORNIA WATER PRODUCTION FROM SAN BERNARDINO BASIN AREA AND EXPORT TO RIVERSIDE COUNTY 33

<u>TABLE NO. 36-A</u>	<u>Page</u>
EXTRACTIONS BY PLAINTIFFS FROM THE SAN BERNARDINO BASIN AREA THROUGH THE CURRENT YEAR	34
<u>TABLE NO. 36-B</u>	
TOTAL PLAINTIFF EXTRACTIONS FROM SAN BERNARDINO BASIN AREA	36
<u>TABLE NO. 36-C</u>	
PLAINTIFF EXTRACTIONS FROM SAN BERNARDINO BASIN AREA DELIVERIES IN SAN BERNARDINO BASIN AREA	37
<u>TABLE NO. 36-D</u>	
PLAINTIFF EXTRACTIONS FROM SAN BERNARDINO BASIN AREA DELIVERIES IN COLTON & RIVERSIDE BASINS IN SAN BERNARDINO COUNTY	38
<u>TABLE NO. 36-E</u>	
PLAINTIFF EXTRACTIONS FROM SAN BERNARDINO BASIN AREA DELIVERIES OUTSIDE SAN BERNARDINO VALLEY	39
<u>TABLE NO. 37</u>	<u>Page</u>
RIVERSIDE ENTITIES PRODUCTION AND DELIVERY FROM COLTON BASIN AREA FOR USE WITHIN SAN BERNARDINO COUNTY AND RIVERSIDE COUNTY.	40
<u>TABLE NO. 38</u>	
SAN BERNARDINO ENTITIES PRODUCTION FROM COLTON BASIN AREA FOR USE WITHIN SAN BERNARDINO COUNTY	42
<u>TABLE NO. 38-A</u>	
COLTON BASIN EXTRACTIONS BY RIVERSIDE ENTITIES AND PLACE OF USE	43
<u>TABLE NO. 39</u>	
VERIFIED EXTRACTIONS FROM COLTON BASIN AREA BY SAN BERNARDINO AND RIVERSIDE COUNTY ENTITIES FOR USE WITHIN EACH COUNTY	44
<u>TABLE NO. 39-A</u>	
GROUND WATER EXTRACTIONS BY RIVERSIDE ENTITIES FROM COLTON BASIN AREA FOR USE IN RIVERSIDE & SAN BERNARDINO COUNTIES FROM 1976 THROUGH CURRENT YEAR	46

TABLE NO. 40

Page

RIVERSIDE CEMENT COMPANY,
WATER PRODUCTION FROM RIVERSIDE GROUND WATER BASIN
SITUATED WITHIN SAN BERNARDINO COUNTY 48

TABLE NO. 41

RIVERSIDE CEMENT COMPANY, WATER PRODUCTION FROM RIVERSIDE
GROUND WATER BASIN WITHIN SAN BERNARDINO COUNTY FOR PERIOD 1971
THROUGH CURRENT YEAR AND PRODUCTION DELIVERED IN RIVERSIDE
AND SAN BERNARDINO COUNTIES 49

TABLE NO. 42

CITY OF RIVERSIDE IRRIGATION & DOMESTIC DIVISIONS WATER
PRODUCTION FROM RIVERSIDE GROUND WATER BASIN WITHIN SAN
BERNARDINO COUNTY FOR PERIOD 1971 THROUGH CURRENT YEAR AND
PRODUCTION DELIVERED IN RIVERSIDE AND SAN BERNARDINO COUNTIES. .50

TABLE NO. 43

CITY OF RIVERSIDE IRRIGATION & DOMESTIC DIVISIONS, GAGE
CANAL COMPANY, WATER PRODUCTION FROM RIVERSIDE GROUND WATER
BASIN WITHIN SAN BERNARDINO COUNTY FOR PERIOD 1971 THROUGH
CURRENT YEAR, AND PRODUCTION DELIVERED IN RIVERSIDE AND SAN
BERNARDINO COUNTIES 51

TABLE NO. 44

INTER COUNTY WATER COMPANY WATER PRODUCTION FROM
RIVERSIDE GROUND WATER BASIN WITHIN SAN BERNARDINO
COUNTY FOR PERIOD 1971 THROUGH CURRENT YEAR AND PRODUCTION
DELIVERED IN RIVERSIDE AND SAN BERNARDINO COUNTIES 52

TABLE NO. 45

JURUPA WATER COMPANY WATER PRODUCTION FROM RIVERSIDE
GROUND WATER BASIN WITHIN SAN BERNARDINO COUNTY FOR
PERIOD 1971 THROUGH CURRENT YEAR AND PRODUCTION DELIVERED
IN RIVERSIDE AND SAN BERNARDINO COUNTIES 53

TABLE NO. 46-A & 46-B

LA SIERRA WATER COMPANY WATER PRODUCTION FROM COLTON
BASIN AND THAT PART OF RIVERSIDE BASIN LOCATED WITHIN
SAN BERNARDINO COUNTY 54

TABLE NO. 47

Page

LA SIERRA WATER COMPANY WATER PRODUCTION FROM COLTON AND RIVERSIDE BASIN SITUATED WITHIN SAN BERNARDINO COUNTY WITH DELIVERIES IN SAN BERNARDINO COUNTY AND EXPORTS TO RIVERSIDE COUNTY 55

TABLE NO. 48

LA SIERRA WATER CO. WATER PRODUCTION FROM RIVERSIDE GROUND WATER BASIN WITHIN SAN BERNARDINO COUNTY FOR PERIOD 1971 THROUGH CURRENT YEAR AND PRODUCTION DELIVERED IN RIVERSIDE AND SAN BERNARDINO COUNTIES 56

TABLE NO. 49

RIVERSIDE HIGHLAND WATER COMPANY WATER PRODUCTION FROM RIVERSIDE GROUND WATER BASIN WITHIN SAN BERNARDINO COUNTY FOR PERIOD 1971 THROUGH CURRENT YEAR AND PRODUCTION DELIVERED IN RIVERSIDE AND SAN BERNARDINO COUNTIES 57

TABLE NO. 50

TEMESCAL WATER CO. WATER PRODUCTION FROM RIVERSIDE GROUND WATER BASIN WITHIN SAN BERNARDINO COUNTY FOR PERIOD 1971 THROUGH CURRENT YEAR AND PRODUCTION DELIVERED IN RIVERSIDE AND SAN BERNARDINO COUNTIES 58

TABLE NO. 51

WEST RIVERSIDE 350 INCH WATER COMPANY WATER PRODUCTION FROM RIVERSIDE GROUND WATER BASIN WITHIN SAN BERNARDINO COUNTY FOR PERIOD 1971 THROUGH CURRENT YEAR 59

TABLE NO. 52

GROUND WATER PRODUCTION FROM THAT PART OF THE RIVERSIDE GROUND WATER BASIN SITUATED WITHIN SAN BERNARDINO COUNTY, A PART IS USED IN SAN BERNARDINO COUNTY AND THE REMAINDER EXPORTED TO RIVERSIDE COUNTY DURING CALENDAR YEARS 1971 THROUGH CURRENT YEARS 60

TABLE NO. 52-A

GROUND WATER PRODUCTION FROM THAT PART OF RIVERSIDE GROUND WATER BASIN SITUATED WITHIN SAN BERNARDINO COUNTY, A PART OF WHICH IS USED IN SAN BERNARDINO COUNTY AND THE REMAINDER EXPORTED TO RIVERSIDE COUNTY DURING THE CALENDAR YEARS 1976 THROUGH CURRENT YEAR 62

TABLE NO. 53

Page

SAN BERNARDINO ENTITIES PRODUCTION FROM RIVERSIDE BASIN
AREA WITHIN SAN BERNARDINO COUNTY FOR THE PERIOD 1971
THROUGH CURRENT YEAR FOR USE WITHIN SAN BERNARDINO COUNTY . . . 64

TABLE NO. 54

TOTAL VERIFIED EXTRACTIONS FROM THAT PORTION OF THE RIVERSIDE
BASIN SITUATED IN SAN BERNARDINO COUNTY FOR THE PERIOD 1976
THROUGH CURRENT YEAR BY SAN BERNARDINO AND RIVERSIDE COUNTY
ENTITIES FOR USE WITHIN EACH COUNTY 65

TABLE NO. 55 - This table has not been updated after 1970.

TABLE NO. 56

TOTAL VERIFIED EXTRACTIONS BY RIVERSIDE ENTITIES FROM THE
RIVERSIDE BASIN AREA WITHIN RIVERSIDE COUNTY FOR USE WITHIN
RIVERSIDE COUNTY 67

TABLE NO. 57

SUMMARY OF EXTRACTIONS FROM SAN BERNARDINO BASIN AREA,
COLTON BASIN AREA, RIVERSIDE BASIN AREA IN SAN BERNARDINO
COUNTY, AND RIVERSIDE BASIN AREA IN RIVERSIDE COUNTY FOR
USE IN RIVERSIDE COUNTY 68

DIAGRAM B

RIVERSIDE HIGHLAND WATER COMPANY DIAGRAM ILLUSTRATING
THE PRODUCTION AND DISTRIBUTION NORTH AND SOUTH OF
RIVERSIDE-SAN BERNARDINO CO. LINE, YEARS 1985 THROUGH
CURRENT YEAR 69

TABLE NO. 1
CITY OF RIVERSIDE WATER PRODUCTION
BUNKER HILL BASIN
DOMESTIC & IRRIGATION DIVISIONS INCLUDING FORMER RIVERSIDE WATER CO.
IN SAN BERNARDINO BASIN AREA
 (Quantities in Acre Feet by Calendar Year)

Line No.	From	Local Designation	State Well Number	Recordation Number	1971	1972	1973	1974	1975	1976	1977	1978	1979	1980	1981	1982
1	Rec. filing	*McCrary #1	1S-4W-1B3	3601457	0	0	0	0	0	0	0	0	0	0	0	0
2		*McCrary #2	1S-4W-1B2	3601458	0	0	0	0	0	0	0	0	0	0	0	0
3		*McCrary #3	1S-4W-1B	3601459	0	0	0	0	0	0	0	0	0	0	0	0
4		*McCrary #4	1S-4W-1B	3601460	0	0	0	0	0	0	0	0	0	0	0	0
5		*McCrary #5	1S-4W-1B	3601461	0	0	0	0	0	0	0	0	0	0	0	0
6		Poole	1S-4W-1E1	3601462	1,927	1,498	0	0	0	0	0	0	0	0	0	0
7		Stiles	1S-4W-2A3	3601463	1,870	1,401	1,349	1,665	1,938	1,911	1,520	1,367	1,702	1,578	1,739	1,517
8		Scheuer	1S-4W-2L1	3601489	568	525	83	527	560	406	633	442	658	570	366	183
9		Garner #1	1S-4W-2F6	3601464	755	566	392	958	1,029	598	448	546	654	602	753	742
10		Garner #2	1S-4W-2Q3	3601465	669	506	419	359	527	602	302	373	582	470	238	507
11		*Garner #3	1S-4W-2Q7	3601466	0	0	0	0	0	0	0	0	0	0	0	0
12		Garner #4	1S-4W-2Q6	3601467	771	460	525	749	881	874	669	951	1,275	865	365	894
13		Garner #5	1S-4W-2P1	3601468	2,100	2,206	2,411	1,438	2,422	2,237	1,599	1,806	1,904	1,598	1,485	1,565
14		*Paine Hot	1S-4W-22A1	3601469	0	0	0	0	0	0	0	0	0	0	0	0
15		Thorn #1 *	1S-4W-22G1	3601016	-	-	-	-	-	-	-	-	-	-	-	-
16		*Thorn #2 **	1S-4W-22G15	3601470	-	-	-	-	-	-	-	-	-	-	-	-
17		Thorn #3	1S-4W-22G14	3601471	502	94	0	0	1,077	31	0	0	0	0	0	266
18		*Thorn #4	1S-4W-22G11	3601472	0	0	0	0	0	0	0	0	0	0	0	0
19		Thorn #5	1S-4W-22G16	3601473	359	0	0	0	494	0	0	0	0	0	0	16
20		Thorn #6	1S-4W-22G18	3601474	0	0	0	0	0	0	0	0	0	0	0	2
21		Thorn #7	1S-4W-22G17	3601475	0	0	0	0	0	0	0	0	0	0	0	7
22		Thorn #8	1S-4W-22G19	3601476	134	121	0	323	140	0	0	0	0	0	0	0
23		*Thorn #9	1S-4W-22B01	3601477	0	0	0	0	0	0	0	0	0	0	0	0
24		Thorn #10	1S-4W-22B3	3601478	0	40	27	47	5	37	12	0	0	0	0	146
25		Thorn #11	1S-4W-22B5	3601479	0	0	0	0	0	0	0	0	0	0	0	0
26		Thorn #12 **	1S-4W-22B7	3601470	1,162	1,054	502	1,345	976	909	743	776	582	578	64+	708
27		Warm Creek Rising Water	1S-4W-21P	3601496	0	0	0	0	0	-	0	0	0	0	0	0
28																
29																
29a																
29b																
29c																
30	Sub Total	Sheet No. 3			10,817	8,471	5,708	7,411	10,049	7,605	5,926	6,261	7,357	6,261	5,044	6,553

*Thorn No. 1 well sold to C.E.P. Co., no production by C. of R. Irrig. Division after 1958. (So. Calif. Edison)

**Thorn #12 replacement well for Thorn #2.

FOR YEARS PRECEDING 1971: Refer to Volume 5, August 1976, Page I-9

* Abandoned &/or File Closed

+26AF added to 1981 production as a correction to 1980 extraction

TABLE NO. 1

CITY OF RIVERSIDE WATER PRODUCTION
BUNKER HILL BASIN
DOMESTIC & IRRIGATION DIVISIONS INCLUDING FORMER RIVERSIDE WATER CO.
IN SAN BERNARDINO BASIN AREA

Sheet 2 of 6

(Quantities in Acre Feet by Calendar Year)

Line #	Local Designation	State Well #	Recordation #	1983	1984	1985	1986	1987	1988	1989	1990	1991	1992	1993	1994	1995
1	o McCrary # 1	1S/4W01B03S	3601457	0	0	0	0	0	0	0	0	0	0	0	0	0
2	o McCrary # 2	1S/4W01B02S	3601458	0	0	0	0	0	0	0	0	0	0	0	0	0
3	o McCrary # 3	1S/4W01B	3601459	0	0	0	0	0	0	0	0	0	0	0	0	0
4	o McCrary # 4	1S/4W01B	3601460	0	0	0	0	0	0	0	0	0	0	0	0	0
5	o McCrary # 5	1S/4W01B	3601461	0	0	0	0	0	0	0	0	0	0	0	0	0
6	Poole	1S/4W01E01S	3601462	0	0	0	0	0	0	0	0	0	0	0	0	0
7	Stiles	1S/4W02A03S	3601463	1,779	1,848	2,105	1,899	1,452	1,363	1,270	1,114	717	225	679	768	1,085
8	Scheuer	1S/4W02L01S	3601489	37	159	436	655	76	451	231	131	347	553	826	220	368
9	Garner # 1	1S/4W02P06S	3601464	376	1,026	595	808	836	867	594	775	760	769	723	556	681
10	Garner # 2	1S/4W02Q03S	3601465	196	54	419	341	416	536	524	543	462	500	461	293	562
11	o Garner # 3	1S/4W02Q07S	3601466	0	0	0	0	0	0	0	0	0	0	0	0	0
12	Garner # 4	1S/4W02Q06S	3601467	74	185	895	668	744	842	644	746	0	0	0	0	0
13	Garner # 5	1S/4W02P01S	3601468	1,602	1,639	1,292	1,942	1,805	2,224	2,027	2,024	1,713	1,701	1,388	1,172	1,835
14	o Paine Hot	1S/4W22A01S	3601469	0	0	0	0	0	0	0	0	0	0	0	0	0
15	Thorn # 1 *	1S/4W22G01S	3601016	-	-	-	-	-	-	-	-	-	-	-	-	-
16	o Thorn # 2 **	1S/4W22G15S	3601470	-	-	-	-	-	-	-	-	-	-	-	-	-
17	Thorn # 3	1S/4W22G14S	3601471	0	0	1,103	12	0	0	0	0	859	111	0	0	0
18	o Thorn # 4	1S/4W22G11S	3601472	0	0	0	0	0	0	0	0	0	0	0	0	0
19	Thorn # 5	1S/4W22G16S	3601473	0	0	525	6	0	0	0	0	487	61	100	1	0
20	Thorn # 6	1S/4W22G18S	3601474	0	0	311	2	0	0	0	0	98	22	0	0	0
21	Thorn # 7	1S/4W22G17S	3601475	0	0	322	2	0	0	0	0	93	0	0	0	0
22	Thorn # 8	1S/4W22G19S	3601476	0	0	0	0	0	0	0	0	0	0	0	0	0
23	o Thorn # 9	1S/4W22B01S	3601477	0	0	0	0	0	0	0	0	0	0	0	0	0
24	Thorn # 10	1S/4W22B03S	3601478	144	0	0	0	0	46	28	19	155	203	90	7	1
25	Thorn # 11	1S/4W22B05S	3601479	0	0	0	0	0	0	0	0	0	0	0	0	608
26	Thorn # 12 **	1S/4W22B07S	3601470-	1,345	0	515	1,552	1,593	1,277	1,112	160	1,200	1,021	907	1,421	1,081
27	a Warm Ck Rising Wtr.	1S/4W21P	3601496	-	-	-	-	-	-	-	-	-	-	-	-	-
28																
29																
30	Sub Total	(Line 1 - 30)		5,553	4,911	8,518	7,887	6,922	7,606	6,430	5,512	6,891	5,166	5,174	4,438	6,221

o Abandoned &/or File Closed.

* Thorn No. 1 sold to C.E.P. (So Calif. Edison), in City production after 1958.

** Thorn # 12 replacement well for Thorn #2.

a Located in Colton Basin, see Volume 2.

TABLE NO. 1

CITY OF RIVERSIDE WATER PRODUCTION
BUNKER HILL BASIN
DOMESTIC & IRRIGATION DIVISIONS INCLUDING FORMER RIVERSIDE WATER CO.
IN SAN BERNARDINO BASIN AREA

Sheet 3 of 6

(Quantities in Acre Feet by Calendar Year)

Line #	Local Designatio	State Well #	Recordation #	1996	1997	1998	1999	2000	2001	2002	2003	2004	2005	2006	2007	2008
1	o McCrary # 1	1S/4W01B03S	3601457	0	0	0	0	0	0	0	0	0	0			
2	o McCrary # 2	1S/4W01B02S	3601458	0	0	0	0	0	0	0	0	0	0			
3	o McCrary # 3	1S/4W01B	3601459	0	0	0	0	0	0	0	0	0	0			
4	o McCrary # 4	1S/4W01B	3601460	0	0	0	0	0	0	0	0	0	0			
5	o McCrary # 5	1S/4W01B	3601461	0	0	0	0	0	0	0	0	0	0			
6	Poole	1S/4W01E01S	3601462	0	0	0	0	0	0	0	0	0	0			
7	Stiles	1S/4W02A03S	3601463	838	538	813	563	368	759	467	530	302	903			
8	Scheuer	1S/4W02L01S	3601489	163	36	55	69	157	111	137	8	2	1			
9	Garner # 1	1S/4W02P06S	3601464	328	181	157	234	552	439	696	338	467	297			
10	Garner # 2	1S/4W02Q03S	3601465	170	67	131	93	266	774	780	5	110	10			
11	o Garner # 3	1S/4W02Q07S	3601466	0	0	0	0	0	0	0	0	0	0			
12	Garner # 4	1S/4W02Q06S	3601467	0	0	0	0	0	0	0	0	0	0			
13	Garner # 5	1S/4W02P01S	3601468	146	1,456	1,139	1,756	1,924	1,071	2,144	1,943	1161	1115			
14	o Paine Hot	1S/4W22A01S	3601469	0	0	0	0	0	0	0	0	0	0			
15	Thorn # 1 *	1S/4W22G01S	3601016	-	-	-	-	-	-	-	-	-	-	-	-	-
16	o Thorn # 2 **	1S/4W22G15S	3601470	-	-	-	-	-	-	-	-	-	-	-	-	-
17	Thorn # 3	1S/4W22G14S	3601471	0	0	0	0	0	0	23	0	0	0			
18	o Thorn # 4	1S/4W22G11S	3601472	0	0	0	0	0	0	0	0	0	0			
19	Thorn # 5	1S/4W22G16S	3601473	0	0	0	0	0	0	0	0	0	0			
20	Thorn # 6	1S/4W22G18S	3601474	0	0	0	0	0	0	0	0	0	0			
21	Thorn # 7	1S/4W22G17S	3601475	0	0	0	0	0	0	0	0	0	0			
22	Thorn # 8	1S/4W22G19S	3601476	0	0	0	0	0	0	10	0	0	0			
23	o Thorn # 9	1S/4W22B01S	3601477	0	0	0	0	0	0	0	0	0	0			
24	Thorn # 10	1S/4W22B03S	3601478	0	68	0	0	0	22	11	9	0	0			
25	Thorn # 11	1S/4W22B05S	3601479	268	418	0	0	0	186	161	1	0	13			
26	Thorn # 12 **	1S/4W22B07S	3601470-	1,660	1,296	300	851	1,231	833	1,098	834	890	749			
27	a Warm Ck Rising	1S/4W21P	3601496	-	-	-	-	-	-	-	-	-	-	-	-	-
28																
29																
30	Sub Total	(Line 1 - 30)		3,573	4,060	2,595	3,566	4,498	4,195	5,527	3,668	2,932	3,088			

o Abandoned &/or File Closed.

* Thorn No. 1 sold to C.E.P. (So Calif. Edison), in City production after 1958.

** Thorn # 12 replacement well for Thorn #2.

a Located in Colton Basin, see Volume 2.

TABLE NO. 1

**CITY OF RIVERSIDE WATER PRODUCTION
BUNKER HILL BASIN
DOMESTIC & IRRIGATION DIVISIONS INCLUDING FORMER RIVERSIDE WATER CO.
IN SAN BERNARDINO BASIN AREA
(Quantities in Acre Feet by Calendar Year)**

Line No.	From	Local Designation	State Well Number	Recordation Number	1971	1972	1973	1974	1975	1976	1977	1978	1979	1980	1981	1982
31	Rec. filing	*Cooley #E	1S-4W-2P4	3601220	0	0	0	0	0	0	0	0	0	0	0	0
32		*Cooley #C	1S-4W-2P3	3601224	0	0	0	0	0	0	0	0	0	0	0	0
33		*Cooley #D	1S-4W-2P2	3601225	0	0	0	0	0	0	0	0	0	0	0	0
34		*Cooley #F	1S-4W-2L2	3601226	0	0	0	0	0	0	0	0	0	0	0	0
35		*Cooley #G	1S-4W-2N2	3601227	0	0	0	0	0	0	0	0	0	0	0	0
36		Cooley #H	1S-4W-11D2	3601228	1,420	1,053	494	725	1,045	923	1,065	1,116	1,209	1,092	1,125	643
37		Cooley #I	1S-4W-11D3	3601229	3,580	2,606	4,089	3,743	3,328	5,367	2,756	2,338	2,884	2,513	3,086	2,017
38		*Cooley #A	1S-4W-11D4	3601232	0	0	0	0	0	0	0	0	0	0	0	0
39		*Cooley #B	1S-4W-11D1	3601432	0	0	0	0	0	0	0	0	0	0	0	0
40		Raub #1	1S-4W-14P2	3601218	0	0	0	0	0	0	0	0	0	0	0	0
41		Raub #2	1S-4W-23C2	3601219	904	724	772	939	812	542	699	431	466	572	189	495
42		Raub #4	1S-4W-23C3	3601238	1,267	1,074	2,001	2,024	1,333	1,747	1,221	1,328	1,632	971	1,374	1,306
43		Raub #3	1S-4W-14P6	3601239	342	216	294	605	748	444	502	97	603	661	199	562
43a		Raub #5	1S-4W-14N9	3602484	0	1,353	2,465	3,731	1,544	2,966	2,277	2,697	3,335	2,306	1,861	2,249
44		*Byrne	1S-4W-22B2	3601237	0	0	0	0	0	0	0	0	0	0	0	0
45		Warren #3	1S-4W-22H3	3601230	484	180	222	408	21	222	221	275	173	105	60	137
46		Warren #2	1S-4W-22H1	3601231	784	357	603	1,124	830	666	473	783	344	790	711	299
47		Warren #1	1S-4W-22H4	3601240	1,921	1,614	1,809	1,700	1,785	1,496	573	1,030	902	939	468	485
48		Warren #4	1S-4W-22H2	3601243	2,737	2,012	1,822	2,875	2,479	1,450	1,258	1,678	1,517	2,022	2,096	1,772
49		Hunt #6 *	1S-4W-27A11	3601222 2771	225	209	249	547	241	22	542	393	397	1	1	77
50		*Hunt #8 *	1S-4W-27A7	3601241	0	0	0	0	0	0	0	0	0	0	0	0
51		*Hunt #9 *	1S-4W-27A8	3601242	0	0	0	0	0	0	0	0	0	0	0	0
52		Hunt #10 *	1S-4W-27A9	3601244 2772	446	600	933	1,577	1,010	600	899	645	738	6	510	25
53		Hunt #11 *	1S-4W-27A10	3601245 2773	0	0	0	0	10	31	462	0	0	0	0	86
54		Stewart #21	1S-4W-27A13	3601233	0	0	0	0	0	0	0	0	0	0	0	0
55		*Stewart #19	1S-4W-27A19	3601234	0	0	0	0	0	0	0	0	0	0	0	0
56		*Stewart #20	1S-4W-27H1	3601431	12	5	32	11	13	4	26	3	4	3	4	1
56a		Raub #6	1S-4W-14N10S	3602778										633	3,635	2,815
56b																
56c																
57	Lines 31 thru 56	Sub Total			14,122	12,003	15,785	20,009	15,199	14,480	12,974	12,794	14,204	12,614	15,319	12,969
58					<u>SUMMARY BUNKER HILL PRODUCTION</u>											
59		Sub Total	Sheet No. 1	Line 30	10,817	8,471	5,708	7,411	10,049	7,605	5,926	6,261	7,357	6,261	5,044	6,553
60		Sub Total	Sheet No. 2	Line 57	14,122	12,003	15,785	20,009	15,199	14,480	12,974	12,794	14,204	12,614	15,319	12,969
61		Total Production Bunker Hill			24,939	20,474	21,493	27,420	25,248	22,085	18,900	19,055	21,561	18,825	20,363	19,522
62					<u>ADDITIONAL DELIVERIES FROM OTHER COMPANIES</u>											
63	Meeks & Daley	Sta. 59		3601887	0	0	0	275	1,649	1,895	1,848	1,385	1,231	1,650	2,496	1,471
64	Gage Canal Co.	30-1 & Gage Stewart			2,854	1,900	2,446	2,095	1,577	0**	0	0**	0**	0**	0**	0**
65	Total Lines				27,793	22,374	23,939	29,790	28,474	23,980	20,748	20,440	22,792	20,525	22,859	20,993
	61 - 63 & 64	Total Water for Distribution														

** 30-1 & Gage Stewart removed after covering of the canal in 1975
*Extractions from Hunt #6, 8, 9, 10 & 11 by City of Riverside only - University of California production from these wells reported under the Regents of the University
FOR YEARS PRECEDING 1971: Refer to Volume 5, August 1976, of California section of this report.

* Abandoned / or - File Closed

TABLE NO. 1

Sheet 5 of 5

CITY OF RIVERSIDE WATER PRODUCTION
BUNKER HILL BASIN
DOMESTIC & IRRIGATION DIVISIONS INCLUDING FORMER RIVERSIDE WATER CO.
IN SAN BERNARDINO BASIN AREA

(Quantities in Acre Feet by Calendar Year)

Line #	Local Designation	State Well #	Recordation #	1983	1984	1985	1986	1987	1988	1989	1990	1991	1992	1993	1994	1995
31	o Cooley E	1S/4W02P04S	3601220	0	0	0	0	0	0	0	0	0	0	0	0	0
32	o Cooley C	1S/4W02P03S	3601224	0	0	0	0	0	0	0	0	0	0	0	0	0
33	o Cooley D	1S/4W02P02S	3601225	0	0	0	0	0	0	0	0	0	0	0	0	0
34	o Cooley F	1S/4W02L02S	3601226	0	0	0	0	0	0	0	0	0	0	0	0	0
35	o Cooley G	1S/4W02N02S	3601227	0	0	0	0	0	0	0	0	0	0	0	0	0
36	Cooley H	1S/4W11D02S	3601228	1,138	907	1,489	1,160	633	933	820	864	1,003	1,032	1,132	898	773
37	Cooley I	1S/4W11D03S	3601229	3,242	3,221	3,680	2,264	2,239	2,505	1,891	2,291	2,332	1,886	2,716	2,197	2,321
38	o Cooley A	1S/4W11D04S	3601232	0	0	0	0	0	0	0	0	0	0	0	0	0
39	o Cooley B	1S/4W11D01S	3601432	0	0	0	0	0	0	0	0	0	0	0	0	0
40	Raub # 1	1S/4W14P02S	3601218	0	0	0	0	0	0	0	0	0	0	0	0	0
41	Raub # 2	1S/4W23C02S	3601219	222	3	96	0	37	250	169	64	99	285	254	342	411
42	Raub # 4	1S/4W23C03S	3601238	1,649	1,775	2,201	1,425	1,957	1,096	1,005	1,029	1,628	1,326	1,602	1,228	412
43	Raub # 3	1S/4W14P06S	3601239	221	43	236	460	89	340	321	205	280	342	273	343	339
44	Raub # 5	1S/4W14N09S	3602484	3,359	3,747	3,351	4,223	3,327	3,182	3,093	3,030	2,538	1,783	1,471	2,401	2,438
45	o Byrne	1S/4W22B02S	3601237	0	0	0	0	0	0	0	0	0	0	0	0	0
46	Warren # 3	1S/4W22H03S	3601230	2	0	276	72	17	201	44	103	51	116	115	177	216
47	Warren # 2	1S/4W22H01S	3601231	517	1,111	1,185	725	842	801	717	1,075	884	570	277	506	525
48	Warren # 1	1S/4W22H04S	3601240	1,014	490	467	749	1,105	1,175	996	999	2,119	1,765	1,383	1,742	1,069
49	Warren # 4	1S/4W22H02S	3601243	1,559	2,592	2,844	2,526	3,077	2,374	1,586	1,805	1,243	1,583	1,744	1,833	242
50	Hunt # 6 *	1S/4W27A11S	3602771	568	224	866	661	454	642	496	394	472	233	144	323	413
51	o Hunt # 8 *	1S/4W27A07S	3601241	0	0	0	0	0	0	0	0	0	0	0	0	0
52	o Hunt # 9 *	1S/4W27A08S	3601242	0	0	0	0	0	0	0	0	0	0	0	0	0
53	Hunt # 10 *	1S/4W27A09S	3602772	1,547	1,307	1,170	726	912	782	694	845	1,027	791	460	536	481
54	Hunt # 11 *	1S/4W27A10S	3602773	850	537	782	477	434	634	608	326	961	636	536	440	430
55	o Stewart # 21	1S/4W27A13S	3601233	0	0	0	0	0	0	0	0	0	0	0	0	0
56	o Stewart # 19	1S/4W27A19S	3601234	0	0	0	0	0	0	0	0	0	0	0	0	0
57	Stewart # 20	1S/4W27H01S	3601431	1	1	1	3	1	1	1	3	1	1	1	1	3
58	Raub # 6	1S/4W14N10S	3602778	4,239	4,162	4,655	2,638	3,482	3,968	2,258	2,397	2,516	2,131	2,250	1,974	390
59	Garner # 6	1S/4W02P09S	3603254									2,088	3,082	3,476	3,428	4,014
59a	Raub # 8	1S/4W14N	3603555									2,055	2,559	2,917	2,618	
60	Sub Total	(Lines 31 - 60)		20,128	20,120	23,299	18,109	18,606	18,884	14,699	15,430	19,242	19,617	20,393	21,286	17,095
61																
62	Sub Total	(Lines 1 - 30)		5,553	4,911	8,518	7,887	6,922	7,606	6,430	5,512	6,891	5,166	5,174	4,438	6,221
63																
64	TOTAL PRODUCTION FROM BUNKER HILL BASIN			25,681	25,031	31,817	25,996	25,528	26,490	21,129	20,942	26,133	24,783	25,567	25,724	23,316
65																
66	ADDITIONAL DELIVERIES FROM OTHER COMPANIES			2,317	2,567	2,492	2,660	2,274	1,482	3,043	3,389	2,997	3,285	2,620	3,127	3,166
67	MEEKS & DALEY	Station 59	3601887						2,251	2,505	2,079	1,597	1,888	1,597	2,141	2,322
68	MEEKS & DALEY	Warren # 4	3602863						0	399	519	1,098	447	447	347	750
69	MEEKS & DALEY	Raub # 6	3602864						0	139	791	302	950	378	639	94
70	NET WATER EXCHANGE WITH CITY OF SAN BERNARDINO								-769	0	0	0	0	198	0	0
71																
72	TOTAL WATER FOR DISTRIBUTION	(line 64 + 66)		27,998	27,598	34,309	28,656	27,802	27,972	24,172	24,331	29,130	28,068	28,187	28,851	26,482
73																

o Abandoned &/or File Closed.

* Figures shown for Hunt wells are for C of R use only, University of California reports its own usage.

** Gage 30-1 & Gage Stewart removed after covering of the Canal in 1975.

TABLE NO. 1

CITY OF RIVERSIDE WATER PRODUCTION
BUNKER HILL BASIN
DOMESTIC & IRRIGATION DIVISIONS INCLUDING FORMER RIVERSIDE WATER CO.
IN SAN BERNARDINO BASIN AREA

(Quantities in Acre Feet by Calendar Year)

Line #	Local Designation	State Well #	Recordation #	1996	1997	1998	1999	2000	2001	2002	2003	2004	2005	2006	2007	2008
31	o Raub # 1	1S/4W14P02S	3601218	0	0	0	0	0	0	0	0	0	0	0	0	0
32	Raub # 2	1S/4W23C02S	3601219	349	383	130	79	41	156	135	124	77	181			
33	o Cooley E	1S/4W02P04S	3601220	0	0	0	0	0	0	0	0	0	0	0	0	0
34	o Cooley C	1S/4W02P03S	3601224	0	0	0	0	0	0	0	0	0	0	0	0	0
35	o Cooley D	1S/4W02P02S	3601225	0	0	0	0	0	0	0	0	0	0	0	0	0
36	o Cooley F	1S/4W02L02S	3601226	0	0	0	0	0	0	0	0	0	0	0	0	0
37	o Cooley G	1S/4W02N02S	3601227	0	0	0	0	0	0	0	0	0	0	0	0	0
38	Cooley H	1S/4W11D02S	3601228	1,478	1,474	1,271	1,431	1,220	1,040	1,170	0	724	524			
39	Cooley I	1S/4W11D03S	3601229	2,730	2,639	2,438	3,143	2,475	2,052	2,825	2,210	1,692	1,223			
40	Warren # 3	1S/4W22H03S	3601230	288	265	138	176	8	0	0	0	0	0	0	0	0
41	Warren # 2	1S/4W22H01S	3601231	856	635	347	456	50	0	0	0	0	0	0	0	0
42	o Cooley A	1S/4W11D04S	3601232	0	0	0	0	0	0	0	0	0	0	0	0	0
43	o Stewart # 21	1S/4W27A13S	3601233	0	0	0	0	0	0	0	0	0	0	0	0	0
44	o Stewart # 19	1S/4W27A19S	3601234	0	0	0	0	0	0	0	0	0	0	0	0	0
45	o Byrne	1S/4W22B02S	3601237	0	0	0	0	0	0	0	0	0	0	0	0	0
46	Raub # 4	1S/4W23C03S	3601238	1,842	1,415	1,015	476	789	1,356	1,287	1,550	694	969			
47	Raub # 3	1S/4W14P06S	3601239	473	688	189	135	167	301	361	248	107	0			
48	Warren # 1	1S/4W22H04S	3601240	2,518	2,105	1,132	870	1,583	1,111	1,243	1,026	585	835			
49	o Hunt # 8 *	1S/4W27A07S	3601241	0	0	0	0	0	0	0	0	0	0	0	0	0
50	o Hunt # 9 *	1S/4W27A08S	3601242	0	0	0	0	0	0	0	0	0	0	0	0	0
51	Warren # 4	1S/4W22H02S	3601243	444	806	1,044	0	377	210	759	0	1,033	678			
52	Stewart # 20	1S/4W27H01S	3601431	1	1	1	1	2	2	2	0	0	0	0	0	0
53	o Cooley B	1S/4W11D01S	3601432	0	0	0	0	0	0	0	0	0	0	0	0	0
54	Raub # 5	1S/4W14N09S	3602484	3,157	2,301	3,354	3,845	3,070	2,632	2,510	2,255	2,209	1,635			
55	Hunt # 6 *	1S/4W27A11S	3602771	0	298	127	0	122	138	290	300	51	0			
56	Hunt # 10 *	1S/4W27A09S	3602772	0	713	181	0	515	433	349	152	0	280			
57	Hunt # 11 *	1S/4W27A10S	3602773	0	139	36	0	194	68	318	417	234	217			
58	Raub # 6	1S/4W14N10S	3602778	0	59	0	0	1,309	340	981	0	43	248			
59	Garner # 7	1S/4W02Q11S	3302794	4,345	2,298	3,827	4,652	4,386	3,163	3,656	3,202	3,021	3,317			
59a	Garner # 6	1S/4W02P09S	3603254	4,152	4,173	4,697	4,742	4,558	3,573	4,307	3,467	3,084	2,458			
59b	Raub # 8	1S/4W14N10S	3603555	3,145	3,169	1,688	1,863	2,893	2,272	2,884	2,419	2,214	2,015			
59c	Cooley J	1S/4W11D06S	3603775								1,116	1,825	1,652			
60	Sub Total	(Lines 31 - 60)		25,778	23,561	21,615	21,869	23,759	18,847	23,077	18,486	17,593	16,232			
61																
62	Sub Total	(Lines 1 - 30)		3,573	4,060	2,595	3,566	4,498	4,195	5,527	3,668	2,932	3,088			
63																
64	TOTAL PRODUCTION FROM BUNKER HILL BASIN			29,351	27,621	24,210	25,435	28,257	23,042	28,604	22,154	20,525	19,320			
65																
66	ADDITIONAL DELIVERIES FROM OTHER COMPANIES															
67	MEEKS & DALEY	Station 59	3601887	1,291	2,094	1,711	2,620	619	0	181	82	0	0			
68	MEEKS & DALEY	Warren # 4	3602863	1,656	1,249	427	1,107	940	830	864	1,529	278	280			
69	MEEKS & DALEY	Raub # 6	3602864	62	0	1,119	2,132	1,779	2,516	2,445	2,972	2,327	2,266			
69a	MEEKS & DALEY	Warren #1	3604005								627	871	481			
69b	RIVERSIDE HIGHLANDS	Cooley H	3604003								1,161	69	414			
69c	RIVERSIDE HIGHLANDS	Cooley I	3604004								139	152	0			
	RIVERSIDE HIGHLANDS	Cooley J	3604010									76	26			
70	NET WATER EXCHANGE WITH CITY OF SAN BERNARDINO			0	0	0	0	0	0	0	0	0	0			
71	Sub Total	(Lines 67 - 70)		3,009	3,343	3,257	5,859	3,338	3,346	3,490	6,510	3,773	3,467			
72																
73	TOTAL WATER FOR DISTRIBUTION	(line 64 + 71)		32,360	30,964	27,467	31,294	31,595	26,388	32,094	28,664	24,298	22,787			

o Abandoned &/or File Closed.

* Figures shown for Hunt wells are for C of R use only, University of California reports its own usage.

** Gage 30-1 & Gage Stewart removed after covering of the Canal in 1975.

TABLE NO. 2

CITY OF RIVERSIDE WATER PRODUCTION
 COLTON BASIN & RIVERSIDE BASIN IN SAN BERNARDINO CO.
 DOMESTIC & IRRIGATION DIVISIONS INCLUDING FORMER RIVERSIDE WATER CO.
 (Quantities in Acre Feet by Calendar Year)

Line No.	From	Local Designation	State Well Number	Recordation Number	1971	1972	1973	1974	1975	1976	1977	1978	1979	1980	1981	1982
COLTON BASIN																
1	Rec. filing	Johnson #1	1S-4W-21Q3	3601480	851	954	1	526	1,162	479	241	0	1	0	23	15
2	"	Johnson #2	1S-4W-21P1	3601494	0	0	0	0	0	0	0	0	0	0	0	0
3	"	Johnson #3	1S-4W-21Q1	3601495	0	0	0	0	0	0	0	0	0	0	0	0
4	"	Vaughn #1	1S-4W-21L1	3601481	1,193	956	0	378	816	67	0	456	3	0	31	22
5	"	Heeks #1	1S-4W-28C1	3601482	443	383	31	315	397	299	25	0	1	0	11	11
6	"	Mill	1S-4W-28D1	3602208	209	228	69	167	170	8	29	8	0	0	12	9
6a																
6b																
7	Lines 1 thru 6b	Total Production			2,696	2,521	101	1,386	2,545	853	295	464	5	0	77	57
RIVERSIDE BASIN - IN SAN BERNARDINO COUNTY																
8	Rec. filing	Flume #1	1S-4W-29H2	3601483	0	0	0	0	0	0	0	0	0	0	0	0
9	"	Flume #2	1S-4W-29H1	3601484	855	1,856	1,778	547	530	2	401	7	15	1	6	2
10	"	Flume #3	1S-4W-29R1	3601485	161	496	486	364	103	3	192	1	0	0	15	8
11	"	Flume #4	1S-4W-29Q3	3601486	8	404	144	533	1,030	1,615	561**	0	0	8	0	12
12	"	Flume #5	1S-4W-29Q1	3601487	0	0	0	0	0	0	0	0	0	0	0	0
12a	"	Flume #6	1S-4W-29Q4	3602486	0	0	0	144	408	832	45**	0	0	2	0	2
12b																
13	Lines 8 thru 12b	Sub Total			1,024	2,756	2,408	1,588	2,071	2,452	1,199	8	15	11	21	24
14			1S-5W-25R2													
		Twin Buttes #6	1S-5W-25R4	3600898	406	173	0	1,539	807	426	69	0	0	0	0	0
15	Rec. filing	Pellissier River	1S-5W-36Q	3601088	0	0	0	0	0	0	0	0	0	0	0	0
16		Pellissier														
		Agua Mansa	1S-5W-36L1	3601236	157	55	0	3	12	2	7	7	19	25	23	25
17		Pellissier														
		La-Loma	2S-5W-1G1	3601235	0	0	0	0	0	0	0	0	0	0	0	0
18		Pellissier Main	2S-5W-1G2	3601223	13	47	40	103	77	117	265	258	558	1,551	1,489	2,063
19		Pellissier														
		Domestic	2S-5W-1J3	3601221	4	5	5	5	5	7	7	6	10	15	14	14*
20	Lines 15 thru 19	Sub Total			174	107	45	111	94	126	279	271	587	1,591	1,526	2,102*
21		Marcy C.E. or Putnam L.L.	2S-4W-6Q3	3601271	-	-	-	-	-	-	-	-	-	-	-	-
22	Rec. filing	Williams	2S-5W-1Q1	3601488	*	*	*	*	*	*	*	*	*	*	*	*
23	Rec. filing	Jurupa #1	2S-5W-2R	3601490	381	321	277	3	322	649	359	0	0	0	0	0
24	Rec. filing	Jurupa #3	2S-5W-2R3	3601491	902	942	563	910	852	936	787	0	0	0	0	0
25	Rec. filing	Jurupa #4	2S-5W-2R2	3601492	136	138	307	466	281	192	102	0	0	0	0	0
26	Rec. filing	Jurupa #5	2S-5W-2R1	3601493	1,452	1,453	1,273	1,504	1,411	1,564	1,317	0	0	0	0	0
27	Rec. filing	Jurupa #6	2S-5W-2Q7	3602234	62	30	113	2	0	0	0	0	0	0	0	0
27a		Mason	2S-5W-2	-	-	-	-	-	-	-	-	1,085	2,234	95	0	0
27b	Rec. filing	Jurupa #7	2S-5W-2Q	3602748	-	-	-	-	-	-	-	-	0	9	1,347	1,489
28	Lines 21 thru 27b	Sub Total**			2,933	2,884	2,533	2,885	2,866	3,341	2,565	1,085	2,234	104	1,347	1,489
29	Total Lines 13+20+22+28	Total Production			4,131	5,747	4,986	4,584	5,031	5,919	4,043	1,364	2,836	1,706	2,894	3,615*
30	Total Lines 29+14+21				4,537	5,920	4,986	6,123	5,838	6,345	4,112	1,364	2,836	1,706	2,894	3,615*

*"Change of Owner", to Stapakis, William S., in calendar year 1974.
 FOR YEARS PRECEDING 1971: Refer to Volume 5, August 1976, Page I-15

** A portion of the flow from flume 4 & 6 is leased to LaSierra Water Co.
 Amount shown here is Riverside's production only.

TABLE NO. 2

Sheet 2 of 6

CITY OF RIVERSIDE WATER PRODUCTION
COLTON BASIN & RIVERSIDE BASIN IN SAN BERNARDINO CO.
DOMESTIC & IRRIGATION DIVISIONS INCLUDING FORMER RIVERSIDE WATER CO.

(Quantities in Acre Feet by Calendar Year)

Line #	Local Designation	State Well #	Recordation #	1983	1984	1985	1986	1987	1988	1989	1990	1991	1992	1993	1994	1995	
<u>Colton Basin</u>																	
1	o Johnson #1	1S/4W21Q03S	3601480	0	0	0	0	0	0	0	0	0	0	0	0	0	
2	o Johnson #2	1S/4W21P01S	3601494	0	0	0	0	0	0	0	0	0	0	0	0	0	
3	o Johnson #3	1S/4W21Q01S	3601495	0	0	0	0	0	0	0	0	0	0	0	0	0	
4	Johnson #4	1S/4W21L04S	3603255							0	0	0	0	0	0	0	
5	Johnson #5																
6	Vaughn #1	1S/4W21L01S	3601481	0	0	695	0	0	0	0	0	0	0	0	0	0	
7	Meek #1	1S/4W28C01S	3601482	0	0	0	0	0	0	0	0	0	0	0	0	0	
8	Mills	1S/4W28D01S	3602208	0	0	0	0	0	0	519	131	428	307	311	466	171	
9	Total Production			0	0	695	0	0	0	519	131	428	307	311	466	171	
10																	
11	<u>Riverside Basin in San Bernardino County</u>																
12	o Flume #1	1S/4W29H02S	3601483	0	0	0	0	0	0	0	0	0	0	0	0	0	
13	Flume #2	1S/4W29H01S	3601484	18	6	4	6	11	29	11	6	507	917	347	50	572	
14	Flume #3	1S/4W29R01S	3601485	2	0	29	50	21	4	18	7	1,692	344	548	131	628	
15	Flume #4	1S/4W29Q03S	3601486	25	0	28	127	0	0	15	0	0	0	0	0	0	
16	o Flume #5	1S/4W29Q01S	3601487	0	0	0	0	0	0	0	0	0	0	0	0	0	
17	Flume #6	1S/4W29Q04S	3602486	12	3	18	10	17	35	20	8	1,174	845	653	234	997	
18	Sub Total *			57	9	79	193	49	68	64	21	3,373	2,106	1,548	415	2,197	
19	Twin Buttes #6	1S/5W25R04S	3600898-	0	0	0	0	12	1,199	407	355	0	0	0	0	0	
20																	
21	Pelissier River	1S/5W36Q	3301088	0	0	0	0	0	0	0	0	0	0	0	0	0	
22	Pelissier Agua Mansa	1S/5W36L01S	3601236	26	58	29	93	65	21	27	28	28	90	69	72	0	
23	o Pelissier La Loma	2S/5W01G01S	3601235	0	0	0	0	0	0	0	0	0	0	0	0	0	
24	Pelissier Main	2S/5W01G02S	3601223	1,866	387	652	0	0	16	12	966	959	240	0	0	0	
25	Pelissier Domestic	2S/5W01J03S	3601221	41	3	33	24	22	21	20	17	18	4	0	0	0	
26	Sub Total Lines 21-25 (Pelissier Ranch)			1,933	448	714	117	87	58	59	1,011	1,005	334	69	72	0	
27																	
28	o Marcy C.E.	Prescriptive Rights Only		-	-	-	-	-	-	-	-	-	-	-	-	-	
29	Putnam L.L.	2S/4W06Q03S	3601271	-	-	-	-	-	-	-	-	-	-	-	-	-	
30	o Williams	2S/5W01Q01S	3601488	0	0	0	0	0	0	0	0	0	0	0	0	0	
31	o Jurupa #1	2S/5W02R	3601490	0	0	0	0	0	0	0	0	0	0	0	0	0	
32	o Jurupa #3	2S/5W02R03S	3601491	0	0	0	0	0	0	0	0	0	0	0	0	0	
33	o Jurupa #4	2S/5W02R02S	3601492	0	0	0	0	0	0	0	0	0	0	0	0	0	
34	o Jurupa #5	2S/5W02R01S	3601493	0	0	0	0	0	0	0	0	0	0	0	0	0	
35	Jurupa #6	2S/5W02Q07S	3602234	0	0	0	0	0	0	0	0	0	0	0	0	0	
36	Jurupa #7	2S/5W02Q08S	3602748	591	2,434	2,400	2,032	1,614	1,990	2,088	1,822	1,511	1,398	947	1,133	1,225	
37	o Mason	2S/5W02Q		0	0	0	0	0	0	0	-	-	-	-	-	-	
38	Van Buren #1	2S/4W05E01S	3603117							3,592	3,872	3,652	3,132	3,109	3,311	3,655	
39	Van Buren #2	2S/4W05E02S	3603118							3,984	3,902	3,662	3,373	3,627	3,272	3,678	
40	Sub Total Lines 28-39			591	2,434	2,400	2,032	1,614	1,990	9,664	9,596	8,825	7,903	7,683	7,716	8,558	
41																	
43	Total Production			2,581	2,891	3,193	2,342	1,762	3,315	10,194	10,983	13,203	10,343	9,300	8,203	10,755	
44	o Abandoned &/or File Closed.																
45	* A portion of the flows from Flume 4 & 6 can be leased to the La Sierra Water Co., portion shown is Riverside's production only.																

**CITY OF RIVERSIDE WATER PRODUCTION
COLTON BASIN & RIVERSIDE BASIN IN SAN BERNARDINO CO.
DOMESTIC & IRRIGATION DIVISIONS INCLUDING FORMER RIVERSIDE WATER CO.**

(Quantities in Acre Feet by Calendar Year)

Line #	Local Designation	State Well #	Recordation #	1996	1997	1998	1999	2000	2001	2002	2003	2004	2005	2006	2007	2008	
Colton Basin																	
1	o Johnson #1	1S/4W21Q03S	3601480	0	0	0	0	0	0	0	0	0	0	0	0	0	
2	o Johnson #2	1S/4W21P01S	3601494	0	0	0	0	0	0	0	0	0	0	0	0	0	
3	o Johnson #3	1S/4W21Q01S	3601495	0	0	0	0	0	0	0	0	0	0	0	0	0	
4	Johnson #4	1S/4W21L04S	3603255	0	0	0	0	0	0	0	0	0	0	0	0	0	
5	Johnson #5			0	0	0	0	0	0	0	0	0	0	0	0	0	
6	Vaughn #1	1S/4W21L01S	3601481	0	0	0	0	0	0	0	0	0	0	0	0	0	
7	Meek #1	1S/4W28C01S	3601482	0	0	0	0	0	0	0	0	0	0	0	0	0	
8	Mills	1S/4W28D01S	3602208	208	633	142	7	128	0	0	171	0	0				
9	Total Production			208	633	142	7	128	0	0	171	0	0				
10																	
11	Riverside Basin in San Bernardino County																
12	o Flume #1	1S/4W29H02S	3601483	0	0	0	0	0	0	0	0	0	0	0	0	0	
13	Flume #2	1S/4W29H01S	3601484	723	863	300	813	770	525	847	15	0	667				
14	Flume #3	1S/4W29R01S	3601485	10	0	0	0	0	0	0	0	0	686				
15	Flume #4	1S/4W29Q03S	3601486	0	0	0	0	0	0	0	0	0	429				
16	o Flume #5	1S/4W29Q01S	3601487	0	0	0	0	0	0	0	0	0	0	0	0	0	
17	Flume #6	1S/4W29Q04S	3602486	1,173	1,408	590	1,265	1,901	698	984	849	0	757				
18	Sub Total *			1,906	2,271	890	2,078	2,671	1,223	1,831	864	0	2,539				
19	Twin Buttes #6 **	1S/5W25R04S	3600898-	0	0	0	1	1	1	1	1	1	0				
20																	
21	Pelissier River	1S/5W36Q	3301088	0	0	0	0	0	0	0	0	0	0	0	0	0	
22	Pelissier Agua Mans.	1S/5W36L01S	3601236	0	0	0	0	0	0	0	0	0	0	0	0	0	
23	o Pelissier La Loma	2S/5W01G01S	3601235	0	0	0	0	0	0	0	0	0	0	0	0	0	
24	Pelissier Main	2S/5W01G02S	3601223	0	0	0	0	0	0	0	0	0	0	0	0	0	
25	Pelissier Domestic	2S/5W01J03S	3601221	0	0	0	0	0	0	0	0	0	0	0	0	0	
26	Sub Total Lines 21-25 (Pelisser Ranch)			0	0	0	0	0	0	0	0	0	0	0	0	0	
27																	
28	o Marcy C.E.	Prescriptive Rights Only		-	-	-	-	-	-	-	-	-	-	-	-	-	
29	Putnam L.L.	2S/4W06Q03S	3601271	-	-	-	-	-	-	-	-	-	-	-	-	-	
30	o Williams	2S/5W01Q01S	3601488	0	0	0	0	0	0	0	0	0	0	0	0	0	
31	o Jurupa #1	2S/5W02R	3601490	0	0	0	0	0	0	0	0	0	0	0	0	0	
32	o Jurupa #3	2S/5W02R03S	3601491	0	0	0	0	0	0	0	0	0	0	0	0	0	
33	o Jurupa #4	2S/5W02R02S	3601492	0	0	0	0	0	0	0	0	0	0	0	0	0	
34	o Jurupa #5	2S/5W02R01S	3601493	0	0	0	0	0	0	0	0	0	0	0	0	0	
35	Jurupa #6	2S/5W02Q07S	3602234	0	0	0	0	0	0	0	0	0	0	0	0	0	
36	Jurupa #7	2S/5W02Q08S	3602748	1,087	1,067	1,034	1,116	997	974	1,161	1,500	1,036	1,432				
37	o Mason	2S/5W02Q		-	-	-	-	-	-	-	-	-	-	-	-	-	
38	Van Buren #1	2S/4W05E01S	3603117	3,476	2,750	2,925	2,967	2,563	2,609	2,366	2,009	1,942	2,102				
39	Van Buren #2	2S/4W05E02S	3603118	2,595	2,081	1,916	2,721	2,397	2,481	2,455	2,016	2,144	1,756				
40	Sub Total Lines 28-39			7,158	5,898	5,875	6,804	5,957	6,064	5,982	5,525	5,122	5,290				
41																	
42																	
43	Total Production			9,064	8,169	6,765	8,883	8,629	7,288	7,814	6,390	5,123	7,829				
44	o Abandoned &/or File Closed.																
45	* A portion of the flows from Flume 4 & 6 can be leased to the La Sierra Water Co., portion shown is Riverside's production only.																
	** Overlying land use - Tiger Rescue																

TABLE NO. 2
CITY OF RIVERSIDE WATER PRODUCTION
FROM RIVERSIDE BASIN IN RIVERSIDE COUNTY
DOMESTIC & IRRIGATION DIVISIONS INCLUDING FORMER RIVERSIDE WATER CO.
 (Quantities in Acre Feet by Calendar Year)

Line No.	From	Local Designation	State Well Number	Recordation Number	1971	1972	1973	1974	1975	1976	1977	1978	1979	1980	1981	1982
RIVERSIDE BASIN - IN RIVERSIDE COUNTY																
31	Rec. Filings	(Highgrove)Electric	2S-4W-7L1	3301287	329	898	1,313	1,612	1,344	225	1,119	162	424	2,435	2,541	131
32	Rec. Filings	*Palmyrita	2S-4W-7N1	3301286	-	-	-	-	-	-	-	-	-	-	-	-
33	Rec. Filings	Palmyrita #2	2S-4W-7N3	3301286-	415	783	562	1,829	1,275	345	605	840	1,564	2,056	320	0
34	Rec. Filings	*Cunningham	2S-5W-13Q1	3301285	-	-	-	-	-	-	-	-	-	-	-	-
35	Rec. Filings	Cunningham #2	2S-5W-13Q2	3301285-	163	129	28	542	113	2,405	2,588	1,838	833	2,809	3,633	426
33a	-----															
36	Rec. Filings	First St.	2S-5W-24D1	3301284	480	673	406	692	670	748	920	545	708	1,179	1,016	866
37	Rec. Filings	Fill	2S-5W-23R1	3301288	625	1,262	1,039	1,105	766	469	207	420	1,276	478	674	230
38	Rec. Filings	Eleventh	2S-5W-23Q1	3301289	1,393	1,589	1,228	1,679	211	477	97	198	1,380	565	793	132
39	Rec. Filings	Highgrove No. 1	2S-4W-8E1	3301358	0	0	0	0	0	0	0	0	0	0	0	0
40		*Highgrove No. 2	2S-4W-8D3	3301359	0	0	0	0	0	0	0	0	0	0	0	0
40a	-----															
41		Highgrove No. 3	2S-4W-8D4	3301359	0	0	0	0	0	0	0	0	0	0	0	0
42		*Lemona	2S-4W-19J1	3300686	0	0	0	0	0	0	0	0	0	0	0	0
43		Garner	2S-5W-12B1	3301075	300	275	253	251	220	248	257	177	265	328	243	198
44		*Russell	2S-5W-12A1	3301084	0	0	0	0	0	0	0	0	0	0	0	0
45		Twin Springs	2S-5W-12K2	3301073	3,119	3,736	2,841	3,111	2,526	3,504	2,435	1,822	1,978	2,434	2,868	2,674
45a		Russell B	2S-5W-12A	3302485	727	2,010	1,694	1,972	1,561	2,323	1,359	1,628	1,822	1,966	1,920	1,364
46		Moore Griffith	2S-5W-12P1	3301076	642	891	801	1,476	1,606	1,363	1,395	718	1,157	1,217	1,754	681
47		Mulberry	2S-5W-23J1	3301074	363	406	125	773	471	557	5	0	24	0	94	0
48		Garner B	2S-5W-12B	3301959	1,049	1,548	1,350	992	581	1,528	1,552	1,875	1,033	1,156	1,332	1,411
48a	-----															
49	Lines 31 thru 48	Sub Total			9,605	14,200	11,640	16,034	11,344	14,192	12,539	10,273	12,464	16,623	17,198	8,113
50		Clearwater	2S-5W-25F1	3300417	*	*	*	*	*	*	*	*	*	*	*	*
51	-----															
52	Rec. Filings	Brunton	2S-5W-12P2	3301077	357	361	281	244	326	289	282	270	199	313	119	87
53		Fairmount Park #1	2S-5W-14G2	3301082	691	471	868	864	0	0	440	692	7	1,503	169	298
54		Fairmount Park #2	2S-5W-14E1	3301851	687	2,381	2,441	2,065	525	873	117	0	34	0	112	77
55		Mori No. 2	2S-5W-14G3	3301635	1,442	1,537	1,161	1,517	287	122	134	452	596	307	2	472
56		*Springbrook Diver.	2S-5W-14K	3301086	-	-	0	0	0	0	0	0	0	0	0	0
56a	-----															
57		*Sanitary Fill	2S-5W-28A1	3301078	0	0	0	0	0	0	0	0	0	0	0	0
58		*Sanitary Fill Davis	2S-5W-28C1	3301079	0	0	0	0	0	0	0	0	0	0	0	0
59		*Jensen Slough	2S-5W-29G	3301087	1,089	**	**	**	**	**	**	**	**	**	**	**
59a	-----															
60		Orange Acres Mutual Water Co.	3S-5W-3F1	3301814	57	90	63	67	69	6	0	0	0	0	0	0
61		Lincoln Heights Water Co.	3S-5W-9E1	3301940	170	208	274	201	298	148	72	0	0	0	0	0
62	Lines 52 thru 61	Sub Total			4,493	5,048	5,088	4,958	1,505	1,438	1,045	1,414	836	2,132	402	934
63	Total Lines 49+50+62				14,098	19,248	16,728	20,992	12,849	15,630	13,584	11,687	13,300	18,744	17,600	9,047

*"Change of Owner" to Victoria Club
 Year 1968 City used 25 Ac. Ft. and
 Victoria Club used 97 Ac. Ft; Total = 122 Ac. Ft.

All quantities in above table were obtained
 from Verification of Extractions, Volume 4,
 for the appropriate year.

FOR YEARS PRECEDING 1971: Refer to Volume 5, August 1976, Page I-18

*Abandoned &/or Well Closed

**Jensen Slough sold to Riverside County Parks Department in 1972,
 Water rights quit-deeded back to City in 1975

TABLE NO. 2

**CITY OF RIVERSIDE WATER PRODUCTION
COLTON BASIN & RIVERSIDE BASIN IN SAN BERNARDINO CO.
DOMESTIC & IRRIGATION DIVISIONS INCLUDING FORMER RIVERSIDE WATER CO.**

(Quantities in Acre Feet by Calendar Year)

Line #	Local Designation	State Well #	Recordation #	1983	1984	1985	1986	1987	1988	1989	1990	1991	1992	1993	1994	1995
Riverside Basin in Riverside County																
46	Electric Street	2S/4W07L01S	3301287	614	2,742	2,216	2,673	3,251	2,983	4,072	3,913	3,302	3,151	4,035	3,304	2,437
47	o Palmyrita #1	2S/4W07N01S	3301286	0	0	0	0	0	0	0	0	0	0	0	0	0
48	Palmyrita #2	2S/4W07N03S	3301286-	0	0	16	0	3	0	0	90	415	0	0	0	0
49	o Cunningham #1	2S/5W13Q01S	3301285	0	0	0	0	0	0	0	0	0	0	0	0	0
50	Cunningham #2	2S/5W13Q02S	3301285-	1,166	341	0	0	0	0	0	0	0	0	0	0	0
51																
52	First Street	2S/5W24D01S	3301284	769	1,083	22	35	8	438	781	491	609	1,385	1,433	1,055	1,251
53	Fill	2S/5W23R01S	3301288	1,795	808	119	8	12	335	393	215	1,425	1,624	481	2,069	1,642
54	Eleventh	2S/5W23Q01S	3301289	956	396	63	0	0	0	57	419	479	83	825	1,102	894
55	Highgrove #1	2S/4W08E01S	3301358	0	0	0	0	0	0	0	0	0	0	0	0	0
56	o Highgrove #2	2S/4W08D03S	3301359	0	0	0	0	0	0	0	0	0	0	0	0	0
57	Highgrove #3	2S/4W08D04S	3301359-	0	0	0	0	0	0	0	0	0	0	0	0	0
58	o Lemona	2S/4W19J01S	3300686	0	0	0	0	0	0	0	0	0	0	0	0	0
59	Garner	2S/5W12B01S	3301075	158	220	168	6	11	15	9	10	8	8	8	7	12
60	o Russell	2S/5W12A01S	3301084	0	0	0	0	0	0	0	0	0	0	0	0	0
61	Twin Springs	2S/5W12K02S	3301073	1,865	2,951	1,676	2,184	1,900	960	1,648	3	0	0	0	0	0
62	Russell B	2S/5W12A03S	3302531	913	1,615	1,061	1,653	1,467	1,277	2,356	2,631	1,736	1,685	1,615	1,211	786
63	Moore Griffith	2S/5W12F01S	3301076	763	1,069	221	855	61	28	0	1	0	0	0	1	0
64	Mulberry	2S/5W23J01S	3301074	1	1	0	0	0	0	0	1	0	0	0	0	0
65	Garner B	2S/5W12B04S	3301959	699	1,411	810	1,004	1,508	1,387	3,104	2,698	2,579	784	1,755	1,851	120
66	Garner C	2S/5W12C03S	3302472					1,769	2,495	3,782	3,706	3,025	2,854	2,538	1,870	1,345
67	Garner D	2S/5W12B06S	3302618									1,090	2,316	2,099	1,373	1,127
68																
69	Sub Total Lines 46-69			9,699	12,637	6,372	8,418	9,990	9,918	16,202	14,177	14,669	13,890	14,789	13,843	9,614
70																
71	o Clearwater *	2S/5W25F01S	3300417	-	-	-	-	-	-	-	-	-	-	-	-	-
72																
73	Brunton	2S/5W12F02S	3301077	265	394	0	381	137	179	160	158	0	0	0	0	0
74	Fairmount Park #1	2S/5W14G02S	3301082	461	207	415	33	165	135	141	139	141	139	28	299	533
75	Fairmount Park #2	2S/5W14E01S	3301851	434	298	39	49	30	39	36	38	37	41	150	1,417	1,132
76	Mori No. 2	2S/5W14G03S	3301635	540	571	403	77	216	155	161	160	158	156	146	38	925
77	o Springbrook Diversion	2S/5W14K	3301086	0	0	0	0	0	0	0	0	0	0	0	0	0
78	o Sanitary Fill	2S/5W28A01S	3301078	0	0	0	0	0	0	0	0	0	0	0	0	0
79	o Sanitary Fill, Davis	2S/5W28C01S	3301079	0	0	0	0	0	0	0	0	0	0	0	0	0
80	o Jensen Slough **	2S/5W29G	3301087	0	0	0	0	0	0	0	0	0	0	0	0	0
81	o Orange Acres Mutual	3S5W03F01S	3301814	0	0	0	0	0	0	0	0	0	0	0	0	0
82	o Lincoln Heights Wtr	3S5W09E01S	3301940	0	0	0	0	0	0	0	0	0	0	0	0	0
83																
84																
85	Sub Total Lines 73-84			1,700	1,470	857	540	548	508	498	495	336	336	324	1,754	2,590
86	Total Lines 69+71+85			11,399	14,107	7,229	8,958	10,538	10,426	16,700	14,672	15,005	14,226	15,113	15,597	12,204

o Abandoned &/or File Closed.

* Now owned by Victoria County Club.

** Jensen Slough sold to Riverside County Parks Dept in 1972, Water rights Quit-Deeded back to the City in 1975.

TABLE NO. 2

CITY OF RIVERSIDE WATER PRODUCTION
 COLTON BASIN & RIVERSIDE BASIN IN SAN BERNARDINO CO.
 DOMESTIC & IRRIGATION DIVISIONS INCLUDING FORMER RIVERSIDE WATER CO.

(Quantities in Acre Feet by Calendar Year)

Line #	Local Designation	State Well #	Recordation #	1996	1997	1998	1999	2000	2001	2002	2003	2004	2005	2006	2007	2008
Riverside Basin in Riverside County																
46	Electric Street	2S/4W07L01S	3301287	2,866	3,890	3,171	3,845	3,891	2,210	2,623	1,896	2,952	3,287			
47	o Palmyrita #1	2S/4W07N01S	3301286	0	0	0	0	0	0	0	0	0	0			
48	Palmyrita #2	2S/4W07N03S	3301286-	0	0	934	3,176	1,697	2,865	1,239	1,438	1,709	1,291			
49	o Cunningham #1	2S/5W13Q01S	3301285	0	0	0	0	0	0	0	0	0	0			
50	Cunningham #2	2S/5W13Q02S	3301285-	0	0	0	0	0	0	0	1,033	0	265			
51																
52	First Street	2S/5W24D01S	3301284	1,534	2,312	745	592	1,575	1,594	1,233	1,123	231	1,176			
53	Fill	2S/5W23R01S	3301288	1,966	0	0	1,818	2,156	1,823	0	0	118	1,121			
54	Eleventh	2S/5W23Q01S	3301289	1,443	2,888	20	833	1,726	1,643	0	0	229	197			
55	Highgrove #1	2S/4W08E01S	3301358	0	0	0	0	0	0	0	0	0	0			
56	o Highgrove #2	2S/4W08D03S	3301359	0	0	0	0	0	0	0	0	0	0			
57	Highgrove #3	2S/4W08D04S	3301359-	0	0	0	0	0	0	0	0	0	0			
58	o Lemona	2S/4W19J01S	3300686	0	0	0	0	0	0	0	0	0	0			
59	Garner (T&G)	2S/5W12B01S	3301075	11	6	5	6	4	2	2	5	5	5			
60	o Russell	2S/5W12A01S	3301084	0	0	0	0	0	0	0	0	0	0			
61	Twin Springs	2S/5W12K02S	3301073	0	0	1	0	0	6	0	445	3,574	3,037			
62	Russell B	2S/5W12A03S	3302531	871	1,450	1,229	15	0	0	0	0	0	0			
62a	Russell C	2S/5W13B07S	3302890					878	968	2,988	2,562	1,354	1,018			
63	Moore Griffith	2S/5W12P01S	3301076	0	0	1	0	0	1	0	155	1,933	1,329			
64	Mulberry	2S/5W23J01S	3301074	0	0	0	0	0	0	0	0	0	0			
65	Garner B	2S/5W12B04S	3301959	540	1,537	1,972	1,763	91	181	694	1,187	1,220	556			
66	Garner C	2S/5W12C03S	3302472	1,552	3,048	3,289	3,175	3,430	3,534	2,991	3,303	3,015	3,119			
67	Garner D	2S/5W12B06S	3302618	957	2,387	2,768	2,833	2,609	2,995	2,812	2,404	2,772	2,859			
68																
69	Sub Total Lines 46-69			11,740	17,518	14,135	18,056	18,057	17,822	14,582	15,551	19,112	19,260			
70																
71	o Clearwater *	2S/5W25F01S	3300417	-	-	-	-	-	-	-	-	-	-			
72																
73	Brunton	2S/5W12P02S	3301077	0	0	0	0	0	0	0	0	0	0			
74	Fairmount Park #1	2S/5W14G02S	3301082	803	835	1,117	921	354	818	655	658	729	62			
75	o Fairmount Park #2	2S/5W14E01S	3301851	525	0	0	0	0	0	0	0	0	0			
76	Mori No. 2	2S/5W14G03S	3301635	1,034	0	2,513	1,627	1,389	1,119	1,016	1,665	1369	102			
77	o Springbrook Diversion	2S/5W14K	3301086	0	0	0	0	0	0	0	0	0	0			
78	o Sanitary Fill	2S/5W28A01S	3301078	0	0	0	0	0	0	0	0	0	0			
79	o Sanitary Fill, Davis	2S/5W28C01S	3301079	0	0	0	0	0	0	0	0	0	0			
80	o Jensen Slough **	2S/5W29G	3301087	0	0	0	0	0	0	0	0	0	0			
81	Orange Acres Mutual	3S/5W03F01S	3301814	0	0	0	0	0	0	0	0	0	0			
82	Lincoln Heights Wtr	3S/5W09E01S	3301940	0	0	0	0	0	0	0	0	0	0			
83																
84																
85	Sub Total Lines 73-84			2,362	835	3,630	2,548	1,743	1,937	1,671	2,323	2,098	164			
86	Total Lines 69+71+85			14,102	18,353	17,765	20,604	19,800	19,759	16,253	17,874	21,210	19,424			

o Abandoned &/or File Closed.

* Now owned by Victoria County Club.

** Jensen Slough sold to Riverside County Parks Dept in 1972, Water rights Quit-Deeded back to the City in 1975.

TABLE NO. 3

CITY OF RIVERSIDE
DOMESTIC AND IRRIGATION DIVISIONS
DELIVERIES MADE FROM WATER PRODUCED FROM THE
BUNKER HILL, COLTON, AND RIVERSIDE GROUND WATER BASINS SITUATED IN SAN BERNARDINO CO.

Identification of Deliveries and Amounts Delivered in Ac. Ft.										
Year	Riverside Highland Water Co. (1)	Salazar Water Co. (2)	Trujillo Water Co. (3)	Jurupa Ditch Co. (4)	S.C.E. Co. Highgrove Power Plant (5)	Pellissier Ranch (6)	Williams Ranch (7)	City of San Bernardino (8)	Overlying Land Use (9)	Total of all Deliveries (10)
1971	0	0	300(c)	2,933	0	174		0		3,407
1972	0	0	175(c)	2,884	0	107		0		3,166
1973	0	0	77(c)	2,533	0	45		0		2,655
1974	279	0	73(c)	2,885	0	111		0		3,368
1975	0	0	72(c)	2,866	0	94		0		3,032
1976	0	0	80(c)	3,341	0	126		0		3,547
1977	0	0	76(c)	2,565	0	279		0		2,920
1978	0	0	174(c)	1,085	0	271		0		1,530
1979	0	0	264(c)	2,234	0	587		0		3,065
1980	0	0	328(c)	104	0	1,591		0		2,023
1981	0	0	243(c)	1,347	0	1,526		0		3,116
1982	0	0	185(c)	1,489	0	2,102*		0	146	3,922*
1983	0	0	158(c)	591	0	1,933*		0	144	2,826*

- (1) From City Records
(2) From City Records
(3) From City Records
(4) From Table No. 2, Line 28, Sht. 1
(5) From City Records
(6) From Table No. 2, Line 20, Sht. 1
(7) From City Records
(8) From City Records
(9) Golf Course irrigation, Thorn 10
(10) Total Col. (1) through Col. (8)
- (a) Delivery made from Canal
(b) Delivery made from Williams Well
(c) Delivery made from Garner Wells
(T & G) in Riverside County
- * Corrected during 1984 verification

FOR YEARS PRECEDING 1971: Refer to Volume 5, August 1976, Page I-21

COL.

- (1) Riverside Highlands delivery made from water produced in Bunker Hill Basin. Water is commingled with production from other basins by Riverside Highland Water Company and delivered by this company. See Riverside Highland tabulation for basin allocation of water production.
- (2) Salazar Water Company delivery made in San Bernardino County from the canal of the Riverside Water Company, which contains commingled water produced from Bunker Hill, Colton, and Riverside Basins, all within San Bernardino County. Delivery is made directly to the West Riverside Canal and transported by this canal directly to Riverside County southerly of the County Line.
- (3) Trujillo Water Company. For the period 1947 through a portion of 1952, deliveries were made to the Trujillo Water Company at a point in San Bernardino County from the canal of the Riverside Water Company, which contained a commingled water supply produced from the Bunker Hill, Colton, and Riverside Ground Water Basins, all within San Bernardino County. For the period a portion of 1952 through 1965, deliveries to the Trujillo Water Company were made from the Williams Well, producing water from that portion of the Riverside Ground Water Basin lying within San Bernardino County. The service area of the Trujillo Water Company lies astride the Riverside-San Bernardino County line, and during both of the periods described above, water was delivered both in San Bernardino County and in Riverside County to shareholders entitled to receive this water by ownership of Trujillo Water Company stock. In addition, deliveries were also made from the Williams Well for overlying use on the Williams Ranch, situated within San Bernardino County. Tabulations of this production and the inter-county deliveries are shown in detail on Tables No. 4, 5, 6, and 7.
- (4) Deliveries to the Jurupa Ditch Company are made directly from the production from the Jurupa Wells, situated within San Bernardino County in the Riverside Ground Water Basin and exported across the County Line to Riverside County. Deliveries for overlying use in San Bernardino County are also made from these wells for use on the Jurupa Ranch in San Bernardino County. A tabulation of overlying use from the Jurupa Wells within San Bernardino County and exported to Riverside County is shown in Table No. 8. No other breakdown is required.
- (5) Water delivered to the Southern California Edison Company Highgrove Power Plant was delivered from 1952 through 1963 from a commingled water supply in the Riverside Water Company Canal, which was produced entirely within San Bernardino County from the Bunker Hill, Colton, and Riverside Ground Water Basins. An allocation of this production, by basins, is shown in Table No. 10.
- (6) The Pellissier Ranch, which is owned by the City of Riverside, overlies that portion of the Riverside Ground Water Basin situated within San Bernardino County, and water is produced from wells located thereon for overlying use within San Bernardino County. The production from these wells is shown in Table No. 2, Line 20.
- (7) Change of owner to Stapakis, William S., in calendar year 1974.
- (8) The delivery to the City of San Bernardino was made during the years of 1959 and 1960 from water produced in the Bunker Hill Basin from the Garner Wells.

TABLE NO. 3

CITY OF RIVERSIDE
DOMESTIC AND IRRIGATION DIVISIONS
DELIVERIES MADE FROM WATER PRODUCED FROM THE BUNKER HILL,
COLTON AND RIVERSIDE GROUNDWATER BASINS SITUATED IN SAN BERNARDINO CO.

(Identification of Deliveries and Amounts Delivered in Acre Feet)

Calendar Year	Riverside Water Company	Highland Water Company	Salazar Water Company	Trujillo Water Company	Jurupa Ditch Company	S.C.E. CO. Highgrove Power Plant	Pellissier Ranch	Williams Ranch	Net City of San Bernardino	Overlying Land Use	Total of all Deliveries
	(1)	(2)	(3)	(4)	(5)	(6)	(7)	(8)	(9)	(10)	
1984	0	-	220	2,434	-	448	-	9	0	3,111	
1985	0	-	168	2,400	-	714	-	0	0	3,282	
1986	0	-	6	2,032	-	87	-	292	0	2,417	
1987	0	-	11	1,614	-	87	-	319	0	2,031	
1988	0	-	15	1,990	-	58	-	769	46	2,878	
1989	0	-	7	2,088	-	59	-	0	28	2,182	
1990	0	-	10	1,822	-	1,011	-	0	19	2,862	
1991	0	-	8	1,511	-	1,005	-	0	155	2,679	
1992	0	-	8	1,398	-	334	-	0	203	1,943	
1993	0	-	8	947	-	69	-	-198	90	916	
1994	0	-	7	1,133	-	72	-	0	7	1,219	
1995	0	-	12	1,225	-	0	-	0	1	1,238	
1996	0	-	11	1,087	-	0	-	0	268	1,366	
1997	0	-	6	1,067	-	0	-	0	486	1,559	
1998	0	-	5	1,034	-	0	-	0	0	1,039	
1999	0	-	6	1,116	-	0	-	0	0	1,122	
2000	0	-	4	997	-	0	-	0	0	1,001	
2001	0	-	2	974	-	0	-	0	208	1,184	
2002	0	-	2	1,161	-	0	-	0	172	1,335	
2003	0	-	5	1,500	-	0	-	0	10	1,515	
2004	0	-	5	1,036	-	0	-	0	0	1,041	
2005	0	-	5	1,432	-	0	-	0	13	1,450	
2006		-			-		-				
2007		-			-		-				
2008		-			-		-				

(1) From City of Riverside Records.

(2) No longer in use.

(3) From City of Riverside Printout, Garner T & G (City source #'s 1203 & 1204) in Riverside C

(4) From Table No. 2, Sheet 2, Line 35 + 36. Sheet 3 after 1995

(5) No longer in use.

(6) From Table No. 2, Sheet 2, Lines 21 thru 25. Sheet

(7) No longer in use.

(8) From City of Riverside Records.

(9) Golf Course irrigation, Thorn 10 and 11.

(10) Total of Column (1) through Column (9).

FOR YEARS PRECEDING 1971: Refer to Volume 5, August 1976, Page I-21.

TABLE NO. 4

CITY OF RIVERSIDE
WATER DELIVERIES TO TRUJILLO WATER CO.
IN SAN BERNARDINO AND RIVERSIDE COUNTIES
 (Quantities in Acre Feet)

Trujillo Water Company Delivery	DELIVERED IN SAN BERNARDINO COUNTY						Delivered in Riverside County
	Individual			Total			
Year	Ac.Ft.	Russell	Pellissier	Proportion	Percent	Ac. Ft.	Ac. Ft.
	(1)(c)	(2)	(3)	(4)	(5)	(6)	(7)
1971	300	-	-	-	-	-	300
1972	175	-	-	-	-	-	175
1973	77	-	-	-	-	-	77
1974	73	-	-	-	-	-	73
1975	72	-	-	-	-	-	72
1976	80	-	-	-	-	-	80
1977	76	-	-	-	-	-	76
1978	174	-	-	-	-	-	174
1979	264	-	-	-	-	-	264
1980	328	-	-	-	-	-	328
1981	243	-	-	-	-	-	243
1982	185	-	-	-	-	-	185
1983	158	-	-	-	-	-	158
1984	220	-	-	-	-	-	220
1985	168	-	-	-	-	-	168
1986	6	-	-	-	-	-	6
1987	11	-	-	-	-	-	11
1988	15	-	-	-	-	-	15
1989	7	-	-	-	-	-	7
1990	10	-	-	-	-	-	10
1991	8	-	-	-	-	-	8
1992	8	-	-	-	-	-	8
1993	8	-	-	-	-	-	8
1994	7	-	-	-	-	-	7
1995	12	-	-	-	-	-	12
1996	11	-	-	-	-	-	11
1997	6	-	-	-	-	-	6
1998	5	-	-	-	-	-	5
1999	6	-	-	-	-	-	6
2000	4	-	-	-	-	-	4
2001	2	-	-	-	-	-	2
2002	2	-	-	-	-	-	2
2003	5	-	-	-	-	-	5
2004	5	-	-	-	-	-	5
2005	5	-	-	-	-	-	5
2006		-	-	-	-	-	
2007		-	-	-	-	-	
2008		-	-	-	-	-	

(1) = From Table No. 3.

(2)(3)(4)(5)(6) are no longer needed.

(c) = Delivered from Garner T & G Well in Riverside Co.

For Years Preceding 1971: Refer to Volume 5, August 1976, Page I-23.

6/17/93

TABLE NO. 8

14:40

CITY OF RIVERSIDEJURUPA DITCH CO.WATER PRODUCTION FROM RIVERSIDE BASIN IN SAN BERNARDINO COUNTY
FOR USE IN SAN BERNARDINO CO. AND EXPORTED TO RIVERSIDE CO.Jurupa Ditch Co. Water Production & Distribution
(Quantities in Acre Feet by Calendar Year)

Year	Total Production Jurupa Wells	Distribution	
		Overlying Use in S.B. Co.	Export to Riverside County
(1)	(2)*	(3)	(4)
1971	2,933	0	2,933
1972	2,884	0	2,884
1973	2,533	0	2,533
1974	2,885	0	2,885
1975	2,866	0	2,866
1976	3,341	0	3,341
1977	2,565	0	2,565
1978	* 1,085	0	1,085
1979	* 2,234	0	2,234
1980	** 104	0	104
1981	1,347	0	1,347
1982	1,489	0	1,489
1983	591	0	591
1984	2,434	0	2,434
1985	2,400	0	2,400

Note: Jurupa 1,3,4,5 destroyed by flooding.

(2) From Table No. 3, Col. 4; or Table No. 2, Line 28.

(3) From City of Riverside Records - all water exported to Riverside County.

(4) Col. 2-Col. 3.

* Production from Mason Well.

** Includes Mason Well, Jurupa #7 online.

FOR YEARS PRECEDING 1971: Refer to Volume 5, August 1976, Page I-28.

TABLE NO. 8CITY OF RIVERSIDEJURUPA DITCH CO.WATER PRODUCTION FROM RIVERSIDE BASIN IN SAN BERNARDINO COUNTY
FOR USE IN SAN BERNARDINO CO. AND EXPORTED TO RIVERSIDE CO.Jurupa Ditch Co. Water Production & Distribution

(Quantities in Acre Feet)

Year	Total Production Jurupa Wells	Distribution	
		Overlying Use in S.B. Co.	Export to Riverside County
(1)	(2)*	(3)	(4)
1986	2,032	-	2,032
1987	1,614	-	1,614
1988	1,990	-	1,990
1989	2,088	-	2,088
1990	1,822	-	1,822
1991	1,511	-	1,511
1992	1,398	-	1,398
1993	947	-	947
1994	1,133	-	1,133
1995	1,225	-	1,225
1996	1,087	-	1,087
1997	1,067	-	1,067
1998	1,034	-	1,034
1999	1,116	-	1,116
2000	997	-	997
2001	974	-	974
2002	1,161	-	1,161
2003	1,500	-	1,500
2004	1,036	-	1,036
2005	1,432	-	1,432
2006		-	
2007		-	
2008		-	

* All production from Jurupa #7 (3602748).

Note: Jurupa 1,3,4,5 destroyed by flooding.

(2) From Table No. 3, Col. 4; or Table No. 2, Line 28.

(3) From City of Riverside Records - all water exported to Riverside C

(4) Col. 2-Col. 3.

FOR YEARS PRECEDING 1971: Refer to Volume 5, August 1976, Page I-28.

TABLE NO. 9

CITY OF RIVERSIDE
IRRIGATION DIVISION
PRODUCTION DELIVERED TO FORMER RIVERSIDE WATER COMPANY CANAL
AND DISTRIBUTION OF PRODUCTION DELIVERED TO SALAZAR WATER CO.
(Quantities in Acre Feet)

SUB-ROUTINE TO ASCERTAIN COMPONENTS OF COMMINGLED WATER APPURTENANT TO SALAZAR DELIVERY AND EXPORTED TO RIVERSIDE COUNTY

Calendar Year	BUNKER HILL BASIN								Riverside Basin			Total Prod. to Canal			Percent of Water Prod. in Canal, from Ground Water Basins			Total Production Delivered to Salazar Water Co. exported to Riverside County			
	Total Prod. Irrig. Division	Less Deliveries in Basin				Water to Bunker Hill Basin	Domestic No. 1 Well to Canal	Total Bunker Hill to Canal	Colton Basin Johnson Vaughn Meeks	Flume Wells 1-2-3-4-5	Total Prod. to Canal Bunker Hill Colton and Riverside	from Bunker Hill Basin	from Colton Basin	from Riverside Basin	Total Delivery	from Bunker Hill Basin	from Colton Basin	from Riverside Basin			
		Riverside Highland Water Co.	City of Riverside Domestic System	City of San Bernardino	Sub Total Deliveries Above Bunker Hill Dike																
	(1)	(2)	(3)	(4)	(5)	(6)	(7)	(8)	(9)	(10a)	(10)	(11)	(12)	(13)	(14)	(15)	(16)	(17)	(18)		
1971	10,817	0	9,822	0	9,822	995	0	995	2,696	276	748	4,439	22.42	60.73	16.85	0	0	0	0		
1972	8,471	0	8,216	0	8,216	255	0	255	2,521	1,576	1,180	3,956	6.45	63.73	29.82	0	0	0	0		
1973	5,708	0	5,681	0	5,681	27	0	27	101	1,864	544	672	4.02	15.03	80.95	0	0	0	0		
1974	7,411	279	7,041	0	7,320	91	0	91	1,386	0	1,588	3,065	2.97	45.22	51.81	0	0	0	0		
1975	10,049	0	8,333	0	8,333	1,716	0	1,716	2,545	0	2,071	6,332	27.10	40.19	32.71	0	0	0	0		
1976	7,605	0	7,537	0	7,537	68	0	68	853	0	2,452	3,373	2.02	25.29	72.69	0	0	0	0		
1977	5,926	0	5,914	0	5,914	12	0	12	295	0	1,199	1,506	0.80	19.59	79.61	0	0	0	0		
1978	6,261	0	6,261	0	6,261	0	0	0	464	0	8	472	0.00	98.31	1.69	0	0	0	0		
1979	7,357	0	7,357	0	7,357	0	0	0	5	0	97	102	0.00	4.90	95.10	0	0	0	0		
1980	6,261	0	6,261	0	6,261	0	0	0	0	0	11	11	0.00	0.00	100.00	0	0	0	0		
1981	5,044	0	5,010	0	5,010	34	0	34	77	0	21	132	25.75	58.33	15.92	0	0	0	0		
-	Table Not Required, Water No Longer Delivered																				

*Grand Avenue Booster Start Operating October 1966 # Domestic Division Total (Table 1, Set 1, line 30), less Thorn 2 thru 11 (irrigation use)
Prod. - Production

- (1) From Table No. 1, Sub Total Sheet 1
- (2) From Table No. 3, Column (1)
- (3) Col. 1 - (Production from Thorn 1-11)
- (4) From Table No. 3, Column (8)
- (5) Columns (2) + (3) + (4)
- (6) Column (1) - Column (5)
- (7) From City of Riverside records
- (8) Column (6) + Column (7)
- (9) From Table No. 2, Sheet 1, Line 7
- (10) From Table No. 2, Sheet 1, Line 13 less Grand Ave. Booster to Domestic
- (11) Columns (8) + (9) + (10)
- (12) Column (8) + Column (11)
- (13) Column (9) + Column (11)
- (14) Column (10) + Column (11)
- (15) From Table No. 3, Column (2)
- (16) Column (15) x Column (12)
- (17) Column (15) x Column (13)
- (18) Column (15) x Column (14)

TABLE NO. 10

CITY OF RIVERSIDE
IRRIGATION DIVISION
PRODUCTION DELIVERED TO FORMER RIVERSIDE WATER COMPANY CANAL
AND DISTRIBUTION OF PRODUCTION DELIVERED TO SOUTHERN CALIFORNIA EDISON CO.
HIGHGROVE POWER PLANT
(Quantities in Acre Feet)

SUB-ROUTINE TO ASCERTAIN COMPONENTS OF COMMINGLED WATER APPURTENANT TO S.C.E. CO. HIGHGROVE POWER PLANT DELIVERY

Calendar Year	BUNKER HILL BASIN								Riverside Basin			Total Prod. to Canal Bunker Hill Colton and Riverside	Percent of Water Prod. in Canal, from Ground Water Basins			Southern California Edison Co. Highgrove Power Plant Deliveries				
	Total Prod. Irrig. Division	Less Deliveries in Basin				Sub Total Deliveries Above Bunker Hill Dike	Water to Canal from Bunker Hill Basin	Domestic Warren No. 1 Well to Canal	Total Bunker Hill Basin	Colton Basin Johnson Vaughn Meeks Mill	Flume 1-2-3-4-5 To *Dom. Canal		To To	From Bunker Hill Basin	From Colton Basin	from Riverside Basin	Total Delivery	from Bunker Hill Basin	from Colton Basin	from Riverside Basin
		Riverside Highland Water Co.	City of Riverside Domestic System	City of San Bernardino	City of							Colton Basin Johnson Vaughn Meeks Mill								
(1)	(2)	(3)	(4)	(5)	(6)	(7)	(8)	(9)	(10a)	(10)	(11)	(12)	(13)	(14)	(15)	(16)	(17)	(18)		
1971	10,817	0	9,822	0	9,822	995	0	995	2,696	276	748	4,439	22.42	60.73	16.85	0	0	0	0	
1972	8,471	0	8,216	0	8,216	255	0	255	2,521	1,576	1,180	3,956	6.45	63.73	29.82	0	0	0	0	
1973	5,708	0	5,681	0	5,681	27	0	27	101	1,864	544	672	4.02	15.03	80.95	0	0	0	0	
1974	7,411	279	7,041	0	7,320	91	0	91	1,386	0	1,588	3,065	2.97	45.22	51.81	0	0	0	0	
1975	10,049	0	8,333	0	8,333	1,716	0	1,716	2,545	0	2,070	6,332	27.10	40.19	32.71	0	0	0	0	
1976	7,605	0	7,537	0	7,537	68	0	68	853	0	2,452	3,373	2.02	25.29	72.69	0	0	0	0	
1977	5,926	0	5,914	0	5,914	12	0	12	295	0	1,199	1,506	0.80	19.59	79.61	0	0	0	0	
1978	6,261	0	6,261	0	6,261	0	0	0	464	0	8	472	0.00	98.31	1.69	0	0	0	0	
1979	7,357	0	7,357	0	7,357	0	0	0	5	0	97	102	0.00	4.90	95.10	0	0	0	0	
1980	6,261	0	6,261	0	6,261	0	0	0	0	0	11	11	0.00	0.00	100.00	0	0	0	0	
1981	5,044	0	5,010	0	5,010	34	0	34	77	0	21	132	25.75	58.33	15.92	0	0	0	0	
		Table Not Required, Water No Longer Delivered																		

*Grand Avenue Booster Start Operating October 1966
Prod. = Production

- | | | |
|---|---|-----------------------------------|
| (1) From Table No. 1, Sub Total Sheet 1 | (7) From City of Riverside records | (13) Column (9) + (11) |
| (2) From Table No. 3, Column (1) | (8) Column (6) + Column (7) | (14) Column (10) + Column (11) |
| (3) Col. (1) - (Production from Thorn 1-11) | (9) From Table No. 2, Sheet 1, Line 7 | (15) From Table No. 3, Column (5) |
| (4) From Table No. 3, Column (8) | (10) From Table No. 2, Sheet 1, Line 13 | (16) Column (15) x Column (12) |
| (5) Columns (2) + (3) + (4) | Less Grand Ave. Booster to Domestic | (17) Column (15) x Column (13) |
| (6) Column (1) - Column (5) | (11) Columns (8) + (9) + (10) | (18) Column (15) x Column (14) |
| | (12) Column (8) + Column (11) | |

FOR YEARS PRECEDING 1971: Refer to Volume 5, August 1976, Page I-32

TABLE NO. 11

CITY OF RIVERSIDE
DOMESTIC & IRRIGATION DIVISIONS
WATER PRODUCTION & DELIVERIES
FROM
COLTON BASIN

WATER PRODUCTION FROM COLTON GROUND WATER BASIN IN
 SAN BERNARDINO COUNTY AND DELIVERIES OF PRODUCTION
 MADE NORTH OF THE COUNTY LINE IN SAN BERNARDINO COUNTY
 AND SOUTH OF THE COUNTY LINE IN RIVERSIDE COUNTY

Acre Feet

COLTON BASIN PRODUCTION
Delivered in San Bernardino County

Calendar Year	Total Prod. From Colton Basin	Trujillo Water Co.	S.C.E. Co. Power Plant Highgrove	Total Deliveries	Total Deliveries Exported to Riverside County
(1)	(2)	(3)	(4)	(5)	(6)
1971	2,696	0	0	0	2,696
1972	2,521	0	0	0	2,521
1973	101	0	0	0	101
1974	1,386	0	0	0	1,386
1975	2,545	0	0	0	2,545
1976	853	0	0	0	853
1977	295	0	0	0	295
1978	464	0	0	0	464
1979	5	0	0	0	5
1980	0	0	0	0	0
1981	77	0	0	0	77

Table not Required, Deliveries No Longer Made

FOR YEARS PRECEDING 1971: Refer to Volume 5, August 1976, Page I-34

- (2) From Table No. 2, Sheet 1, Line 7.
- (3) From Table No. 4, See Note (C) thereon.
- (4) From Table No. 10, Column (17).
- (5) Column (3) + Column (4).
- (6) Column (2) - Column (5).

TABLE NO. 12

CITY OF RIVERSIDE
DOMESTIC & IRRIGATION DIVISIONS
WATER PRODUCTION & DELIVERIES
FROM
THE RIVERSIDE BASIN

WATER PRODUCTION FROM THAT PORTION OF THE RIVERSIDE GROUND WATER BASIN SITUATED
 NORTH OF THE COUNTY LINE IN SAN BERNARDINO COUNTY AND DELIVERIES OF PRODUCTION MADE
 NORTH OF THE COUNTY LINE IN SAN BERNARDINO COUNTY AND SOUTH OF THE RIVERSIDE COUNTY LINE
 (Quantities in Acre Feet)

Year	Riverside Basin production in San Bernardino County Delivered in San Bernardino County						Total Deliveries Exported to Riverside County	
	Total Production from Riverside North Basin	Trujillo Water Company	S.C.E. Co. Highgrove Power Plant	Overlying Land Use				
	(2)	(3)	(4)	Pellissier Ranch	Williams Ranch	Jurupa Ranch		Total Deliveries
1983	2,581	-	-	1,933	-	-	1,933	648
1984	2,891	-	-	448	-	-	448	2,443
1985	3,193	-	-	714	-	-	714	2,479
1986	2,342	-	-	117	-	-	117	2,225
1987	1,762	-	-	87	-	-	87	1,675
1988	3,315	-	-	58	-	-	58	3,257
1989	10,194	-	-	59	-	-	59	10,135
1990	10,983	-	-	1,011	-	-	1,011	9,972
1991	13,203	-	-	1,005	-	-	1,005	12,198
1992	10,343	-	-	334	-	-	334	10,009
1993	9,300	-	-	69	-	-	69	9,231
1994	8,203	-	-	72	-	-	72	8,131
1995	10,755	-	-	0	-	-	0	10,755
1996	9,064	-	-	0	-	-	0	9,064
1997	8,169	-	-	0	-	-	0	8,169
1998	6,765	-	-	0	-	-	0	6,765
1999	8,883	-	-	0	-	-	0	8,883
2000	8,629	-	-	0	-	-	0	8,629
2001	7,288	-	-	0	-	-	0	7,288
2002	7,814	-	-	0	-	-	0	7,814
2003	6,390	-	-	0	-	-	0	6,390
2004	5,123	-	-	0	-	-	0	5,123
2005	7,829	-	-	0	-	-	0	7,829
2006	-	-	-	-	-	-	-	-
2007	-	-	-	-	-	-	-	-
2008	-	-	-	-	-	-	-	-

Column (2) From Table No. 2, Sheet 2, Line 43.

Column (3) From Table 4, See Note (c).

Column (4) From Table No. 10, Column (18).

Column (5) From Table No. 2, Sheet 2, Line 26.

Columns (6) & (7): Property sold, Williams rights retained.

Column (8) = Columns (3) + (4) + (5) + (6) + (7).

Column (9) = Columns (2) - (9).

TABLE NO. 13

CITY OF RIVERSIDE
WATER PRODUCTION FROM SAN BERNARDINO BASIN AREA
AND DELIVERIES WITHIN SAN BERNARDINO COUNTY AND EXPORT TO RIVERSIDE COUNTY

(Quantities in Acre Feet)

Year	CITY PRODUCTION & DELIVERY IN SAN BERNARDINO BASIN AREA			CITY DELIVERIES IN COLTON & RIVERSIDE BASINS IN SAN BERNARDINO COUNTY			Total	Total Water From San Bernardino Basin Area Exported to Riverside County
	City Wells San Bernardino Basin Area Available for Export	Deliveries in San Bernardino Basin Area Available for Export	Total City Production	Prior Right Delivered to Riverside Water Company	Trujillo Water Company	Edison Power Plant		
	(1)	(2)	(3)	(4)	(5)	(6)	(7)	(8)
1971	24,939	0	24,939	0	-	-	0	24,939
1972	20,474	0	20,474	0	-	-	0	20,474
1973	21,493	0	21,493	0	-	-	0	21,493
1974	27,420	0	27,420	65	-	-	65	27,355
1975	25,248	0	25,248	0	-	-	0	25,248
1976	22,085	0	22,085	0	-	-	0	22,085
1977	18,900	0	18,900	0	-	-	0	18,900
1978	19,055	0	19,055	0	-	-	0	19,055
1979	21,561	0	21,561	0	-	-	0	21,561
1980	18,875	0	18,875	0	-	-	0	18,875
1981	20,363	0	20,363	0	-	-	0	20,363
1982	19,522	146	19,376	0	-	-	0	19,376
1983	25,681	144	25,537	0	-	-	0	25,537
1984	25,031	9	25,022	0	-	-	0	25,022
1985	31,817	0	31,817	0	-	-	0	31,817
1986	25,996	292	25,704	0	-	-	0	25,704
1987	25,528	319	25,209	0	-	-	0	25,209
1988	26,490	815	25,675	0	-	-	0	25,675
1989	21,129	28	21,101	0	-	-	0	21,101
1990	20,942	19	20,923	0	-	-	0	20,923
1991	26,133	155	25,978	0	-	-	0	25,978
1992	24,783	203	24,580	0	-	-	0	24,580
1993	25,567	-108	25,675	0	-	-	0	25,675
1994	25,724	7	25,717	0	-	-	0	25,717
1995	23,316	1	23,315	0	-	-	0	23,315

Column (1) = From Table No. 1, Sheet 2, Line 64, Column (4) = Table No. 22, Column (2). Column (7) = Columns (4) + (5)
 Column (2) = From Table No. 3, Columns (8) + (9) Column (5) = Table No. 4, Column (1), N
 Column (8) = Column (3) - (7).
 Column(3) = Column (1) - Column (2). Column (6) = Table No. 10, Column (16).
 FOR YEARS PRECEDING 1971: Refer to Volume 5, August 1976, Page I-28.

TABLE NO. 13

CITY OF RIVERSIDE
WATER PRODUCTION FROM SAN BERNARDINO BASIN AREA
AND DELIVERIES WITHIN SAN BERNARDINO COUNTY AND EXPORT TO RIVERSIDE COUNTY
 (Quantities in Acre Feet)

Year	CITY PRODUCTION & DELIVERY IN SAN BERNARDINO BASIN AREA			CITY DELIVERIES IN COLTON & RIVERSIDE BASINS IN SAN BERNARDINO COUNTY				Total Water From San Bernardino Basin Area Exported to Riverside County
	City Wells	Deliveries in San Bernardino Basin Area	Total City Production Available for Export	Prior Right Delivered to Riverside Highland Water Company	Trujillo Water Company	Edison Power Plant	Total	
	(1)	(2)	(3)	(4)	(5)	(6)	(7)	(8)
1996	29,351	268	29,083	0	-	-	0	29,083
1997	27,621	486	27,135	0	-	-	0	27,135
1998	24,210	0	24,210	0	-	-	0	24,210
1999	25,435	0	25,435	0	-	-	0	25,435
2000	28,257	0	28,257	0	-	-	0	28,257
2001	23,042	208	22,834	0	-	-	0	22,834
2002	28,604	172	28,432	0	-	-	0	28,432
2003	22,154	10	22,144	0	-	-	0	22,144
2004	20,525	0	20,525	0	-	-	0	20,525
2005	19,320	13	19,307	0	-	-	0	19,307
2006					-	-		
2007					-	-		
2008					-	-		
2009					-	-		
2010					-	-		
2011					-	-		
2012					-	-		
2013					-	-		
2014					-	-		
2015					-	-		
2016					-	-		
2017					-	-		
2018					-	-		
2019					-	-		
2020					-	-		

Column (1) = From Table No. 1, Sheet 2, Line 64, C of R pro
 Column (2) = From Table No. 3, Columns (8) + (9).
 Column(3) = Column (1) - Column (2).
 Column (4) = Table No. 22, Column (2).
 Column (5) = Table No. 4, Column (1), Note
 Column (6) = Table No. 10, Column (16).
 Column (7) = Columns (4) + (5) + (6).
 Column (8) = Column (3) - (7).
 FOR YEARS PRECEDING 1971: Refer to Volume 5, August 1976, Page I-28.

TABLE NO. 14

CITY OF RIVERSIDE AND
UNIVERSITY OF CALIFORNIA
EXTRACTIONS FROM BUNKER HILL BASIN
IN SAN BERNARDINO BASIN AREA

Year	City of Riverside Extractions From Bunker Hill Basin		University of California Extractions From Bunker Hill Basin		Total City & Univ Extractions From Bunker Basin	
	Amended Filings Ac. Ft.	Original Filings Ac. Ft.	Amended Filings Ac. Ft.	Original Filings Ac. Ft.	Amended Filings Ac. Ft.	Original Filings Ac. Ft.
(1)	(2)	(3)	(4)	(5)	(6)	(7)
1971	24,939	24,939	219	219	25,158	25,158
1972	20,474	20,474	239	239	20,713	20,713
1973	21,493	21,493	239	239	21,732	21,732
1974	27,420	27,420	267	267	27,687	27,687
1975	25,248	25,248	179	179	25,427	25,427
1976	22,085	22,085	245	245	22,330	22,330
1977	18,900	18,900	87	87	18,987	18,987
1978	19,055	20,099	183	183	19,238	20,282
1979	21,561	21,561	83	83	21,644	21,644
1980	18,875	18,875	7	7	18,882	18,882
1981	20,363	20,363	143	143	20,506	20,506
1982	19,522	19,522	48	48	19,570	19,570

Table Not Needed

(1959-1963 Average)

24,092	24,061	*550	581	*24,642	24,642
--------	--------	------	-----	---------	--------

- * = Amended Recordation Filings
- (2) = City of Riverside Table No. 1, Line 61
- (3) = City of Riverside Original Recordation Filings
- (4) = University of California Table No. 35, Col. 6
- (5) = University of California Table No. 35, Col. 7
- (6) = Col. 2 + Col. 4
- (7) = Col. 3 + Col. 5

FOR YEARS PRECEDING 1971: Refer to Volume 5, August 1976, Page I-40

TABLE NO. 15

THE GAGE CANAL COMPANY WATER PRODUCTION
FROM BUNKER HILL BASIN
RIVERSIDE BASIN IN SAN BERNARDINO COUNTY
AND RIVERSIDE BASIN IN RIVERSIDE COUNTY

Line No.	Reference	Local Designation	State Well Number	Recordation Number	Quantities in Acre Feet by Calendar Year											
					1971	1972	1973	1974	1975	1976	1977	1978	1979	1980	1981	1982
<u>BUNKER HILL BASIN IN SAN BERNARDINO BASIN AREA</u>																
1	Rec. Filing	*No. 6	IS-4W-13L1	3600784	-	-	-	-	-	-	-	-	-	-	-	
2		*No. 17	IS-4W-14R	3600785	-	-	-	-	-	-	-	-	-	-	-	
3		No. 21	IS-4W-13L2	3600786	612	662	710	983	1,117	1,527	2,046	1,286	732	970	1,421	1,341
4		No. 26-1	IS-4W-23A2	3600787	1,597	1,241	1,703	1,165	1,358	2,608	2,659	1,538	1,819	1,483	1,679	1,576
5		No. 27-1	IS-4W-23H1	3600788	2,010	1,921	1,844	1,152	1,317	225	2,208	1,521	2,381	1,780	1,901	1,606
6		No. 27-2	IS-4W-23K1	3600789	1,201	1,224	967	1,325	1,278	1,731	2,021	1,556	2,476	1,440	1,140	1,347
7		No. 29-1	IS-4W-23K2	3600790	2,052	1,742	1,567	1,296	951	2,061	2,145	1,255	1,891	1,924	1,444	1,356
8		No. 29-2	IS-4W-13N1	3600791	4,365	3,645	3,604	64	3,816	4,720	4,432	3,029	3,282	3,308	4,464	3,517
9		No. 29-3	IS-4W-13N2	3600792	3,864	3,220	378	1,241	3,343	3,943	3,843	2,849	2,750	3,299	2,832	3,263
10		No. 30-1	IS-4W-13M2	3600793	1,778	1,323	1,499	1,352	1,577	891	1,204	1,594	1,603	1,204	1,754	1,430
11		No. 31-1	IS-4W-13F2	3600794	1,266	721	787	1,266	1,154	1,837	289	937	1,749	1,203	1,213	1,244
12		No. 46-1	IS-4W-13G2	3600795	3,906	3,431	2,915	2,232	2,508	3,420	3,981	4,774	4,801	5,372	5,010	4,782
13		No. 51-1	IS-4W-23A5	3600796	673	616	624	121	4	452	875	775	1,358	967	1,380	1,245
14		No. 56-1	IS-4W-13G3	3600797	2,513	2,973	2,436	1,870	2,132	2,923	3,170	2,537	3,389	4,015	3,130	3,896
15		*Cowlane	IS-4W-23G1	3600798	-	-	-	-	-	-	-	-	-	-	-	-
16		No. 66-1	IS-4W-23G	3602331	2,980	2,394	2,415	1,748	2,077	2,855	3,113	2,581	2,558	4,853	4,372	3,425
17		No. 6-Dom.	IS-4W-13P	3602423	126	107	80	132	82	96	113	97	27	63	54	49
18																
19																
20	Lines 1 thru 17	Total Production	Bunker Hill Basin		28,943	25,220	21,529	15,947	22,714	29,289	32,099	26,329	30,816	31,881	31,794	30,077
21																
22																
23																
24	Rec. Filing	DeBerry	2S-4W-05C1	3600783	567	778	222	472	645	440	389	734	413	2,032	2,467	1,645
25																
26																
27																
28	Rec. Filing	Olivewood 1	2S-5W-26F1	3300366	392	674	550	539	413	253	89	131	352	557	247	172
29		Olivewood 2	2S-5W-26E2	3300367	1,026	1,140	908	1,182	789	273	653	614	978	929	399	528
30		Olivewood 3	2S-5W-26M1	3300368	127	396	404	715	249	52	60	72	64	343	35	180
31																
32		Total Production	Riverside Basin in Riverside Co.		1,545	2,210	1,862	2,436	1,451	578	802	817	1,394	1,829	681	880*
33																
34																
35																
36	Gage Records	Riverside Water Co. Booster for Gage R.W. Co. Stock			-	-	-	-	-	-	-	-	-	-	-	-
37	Gage Records	City of Riverside - Clearwater Well (Sold to Victoria Club)			-	-	-	-	-	-	-	-	-	-	-	-
Line (36) not required because of revision of method for determining quantity of water "not tributary" to Riverside Narrows (see Vol. 6).																

FOR YEARS PRECEDING 1971: Refer to Volume 5, August 1976, Page I-44

*Abandoned &/or File Closed

* Correction made during 1983 verification

TABLE NO. 15

THE GAGE CANAL COMPANY WATER PRODUCTION
FROM BUNKER HILL BASIN
RIVERSIDE BASIN IN SAN BERNARDINO COUNTY
AND RIVERSIDE BASIN IN RIVERSIDE COUNTY

(Quantities in Acre Feet)

Line #	Local Designation	State Well #	Recordation #	1983	1984	1985	1986	1987	1988	1989	1990	1991	1992	1993	1994	1995	
<u>BUNKER HILL BASIN IN SAN BERNARDINO BASIN AREA</u>																	
1	o No. 6	1S/4W13L01S	3600784	0	0	0	0	0	0	0	0	0	0	0	0	0	
2	o No. 17	1S/4W14R	3600785	0	0	0	0	0	0	0	0	0	0	0	0	0	
3	o No. 21	1S/4W13L02S	3600786	621	742	985	1,213	1,097	1,560	919	678	588	679	630	880	0	
4	No. 26-1	1S/4W23A02S	3600787	1,147	2,208	2,021	1,645	2,121	3,074	2,428	1,815	2,106	2,311	1,937	1,095	1,476	
5	No. 27-1	1S/4W23H01S	3600788	1,417	2,544	2,013	1,940	2,061	3,047	1,773	1,723	1,878	1,590	1,551	1,528	1,990	
6	No. 27-2	1S/4W23K01S	3600789	872	2,127	2,332	1,866	2,561	3,537	2,521	2,468	2,023	2,418	2,377	2,565	2,555	
7	No. 29-1	1S/4W23K02S	3600790	1,017	2,265	2,003	1,962	1,778	2,847	1,792	1,564	1,789	1,901	2,208	689	2,355	
8	No. 29-2	1S/4W13N01S	3600791	2,621	3,630	3,498	4,582	3,583	4,497	3,394	3,747	3,177	2,698	2,226	2,306	1,456	
9	No. 29-3	1S/4W13N02S	3600792	2,384	4,044	3,152	3,396	4,427	3,912	3,410	2,739	2,921	2,335	2,320	1,681	15	
10	No. 30-1	1S/4W13M02S	3600793	588	970	1,118	1,233	871	688	1,046	1,884	1,447	1,916	1,611	1,206	787	
11	No. 31-1	1S/4W13F02S	3600794	1,035	1,444	2,192	2,119	1,225	1,010	1,347	1,251	1,729	2,395	1,987	2,308	1,967	
12	No. 46-1	1S/4W13G02S	3600795	3,250	5,407	5,050	5,071	4,589	4,839	3,819	3,287	3,558	2,943	2,918	3,039	3,277	
13	No. 51-1	1S/4W23A05S	3600796	372	1,138	969	1,434	1,428	1,671	975	754	1,003	595	1,274	1,123	0	
14	No. 56-1	1S/4W13G03S	3600797	2,385	3,525	2,251	3,751	3,249	3,762	3,220	2,225	2,080	1,490	1,892	1,777	13	
15	o Cowlane	1S/4W23G01S	3600798	0	0	0	0	0	0	0	0	0	0	0	0	0	
16	No. 66-1	1S/4W23G	3602331	2,630	3,759	3,607	3,714	3,261	3,526	2,975	2,521	2,439	2,117	2,194	2,354	2,196	
17	No. 6-Domestic	1S/4W13P	3602423	44	72	65	57	62	52	36	39	38	68	76	70	60	
18	No. 92-3	1S/4W13L08S	3603556											1,005	3,705	4,437	
19	No. 92-2	1S/4W13L07S	3603557											233	4,023	4,489	
20	No. 92-1	1S/4W13N07S	3603558											0	4,374	5,003	
21																	
22																	
23																	
24																	
25	Total Productio:	Bunker Hill Basin		20,383	33,875	31,256	33,983	32,313	38,022	29,655	26,695	26,776	25,456	26,439	34,723	32,076	
26																	
27	<u>RIVERSIDE BASIN IN SAN BERNARDINO COUNTY</u>																
28																	
29	DeBerry	2S4W05C01S	3600783	1,019	2,046	1,861	1,893	1,996	2,189	1,965	1,962	1,734	1,657	2,023	2,028	1,664	
30																	
31	Total Productio:	Riverside Basin in S. B. Co.		1,019	2,046	1,861	1,893	1,996	2,189	1,965	1,962	1,734	1,657	2,023	2,028	1,664	
32																	
33	<u>RIVERSIDE BASIN IN RIVERSIDE COUNTY</u>																
34																	
35	Olivewood #1	2S/5W26F01S	3300366	80	787	535	680	521	463	1,677	1,869	1,446	666	435	855	555	
36	Olivewood #2	2S/5W26E02S	3300367	301	1,306	968	1,091	910	1,045	1,954	2,136	1,773	795	802	1402	930	
37	Olivewood #3	22/5W26M01S	3300368	44	694	487	485	336	576	1,239	1,300	940	324	265	531	354	
38																	
39	Total Productio:	Riverside Basin in Riverside Co		425	2,787	1,990	2,256	1,767	2,084	4,870	5,305	4,159	1,785	1,502	2,788	1,839	
40																	
41	Gage Total Production			21,827	38,708	35,107	38,132	36,076	42,295	36,490	33,962	32,669	28,898	29,964	39,539	35,579	

o Abandoned &/or File Closed.

Data from C of R Recordation Filings cross checked with Gage's Year End Report.

TABLE NO. 15

THE GAGE CANAL COMPANY WATER PRODUCTION
FROM BUNKER HILL BASIN
RIVERSIDE BASIN IN SAN BERNARDINO COUNTY
AND RIVERSIDE BASIN IN RIVERSIDE COUNTY

(Quantities in Acre Feet)

Line #	Local Designation	State Well #	Recordation #	1996	1997	1998	1999	2000	2001	2002	2003	2004	2005	2006	2007	2008
<u>BUNKER HILL BASIN IN SAN BERNARDINO BASIN AREA</u>																
1	o No. 6	1S/4W13L01S	3600784	0	0	0	0	0	0	0	0	0	0	0	0	0
2	o No. 17	1S/4W14R	3600785	0	0	0	0	0	0	0	0	0	0	0	0	0
3	o No. 21	1S/4W13L02S	3600786	0	0	0	0	0	0	0	0	0	0	0	0	0
4	No. 26-1	1S/4W23A02S	3600787	1,895	1,996	1,133	2,332	2,685	2,506	3,001	2,530	3,507	2,720			
5	No. 27-1	1S/4W23H01S	3600788	2,237	1,825	1,193	2,702	2,635	2,310	2,352	1,611	2,388	2,261			
6	No. 27-2	1S/4W23K01S	3600789	2,454	2,575	2,282	2,368	1,539	1,339	2,034	1,580	1,636	1,634			
7	No. 29-1	1S/4W23K02S	3600790	1,495	2,224	1,733	2,459	2,062	2,099	1,949	1,314	710	1,643			
8	No. 29-2	1S/4W13N01S	3600791	1,767	1,400	1,558	1,652	2,323	2,281	1,354	1,876	2,880	2,423			
9	No. 29-3	1S/4W13N02S	3600792	1	311	727	804	1,655	1,780	2,609	3,894	3,941	2,478			
10	No. 30-1	1S/4W13M02S	3600793	1,321	1,030	1,071	1,240	691	843	1,152	916	650	366			
11	No. 31-1	1S/4W13F02S	3600794	1,980	1,933	1,567	902	1,242	1,443	2,026	1,913	1,285	131			
12	No. 46-1	1S/4W13G02S	3600795	3,249	2,329	2,945	2,829	1,758	2,096	3,411	2,711	2,773	2,924			
13	No. 51-1	1S/4W23A05S	3600796	1,429	1,681	1,573	1,756	1,166	1,686	940	1,018	236	1,510			
14	No. 56-1	1S/4W13G03S	3600797	2,346	1,728	1,710	2,034	1,791	1,485	2,131	1,855	1,287	1,019			
15	o Cowlane	1S/4W23G01S	3600798	0	0	0	0	0	0	0	0	0	0	0	0	0
16	No. 66-1	1S/4W23G	3602331	2,136	2,264	1,963	2,311	1,411	1,698	1,252	1,148	1,249	643			
17	No. 6-Domestic	1S/4W13P	3602423	36	37	22	33	38	25	34	45	42	33			
18	No. 92-3	1S/4W13L08S	3603556	4,028	3,804	3,555	3,916	3,762	3,468	3,274	3,286	2,660	2,633			
19	No. 92-2	1S/4W13L07S	3603557	3,951	3,497	3,816	3,740	3,243	3,458	3,058	2,567	2,555	1,788			
20	No. 92-1	1S/4W13N07S	3603558	3,706	3,683	3,359	3,968	3,049	3,344	1,917	954	1,822	2,507			
21	No. 98-1	1S/4W23A06S	3603728				661	4,165	4,409	4,364	3,460	3,268	3,017			
22																
23																
24																
25	Total Production Bunker Hill Basin			34,031	32,317	30,207	35,707	35,215	36,270	36,858	32,678	32,889	29,730			
26																
27																
28																
29	DeBerry	2S4W05C01S	3600783	1,706	1,591	1,823	2,051	1,664	1,491	1,286	1,339	1,125	1,354			
30																
31	Total Production Riverside Basin in S. B. Co.			1,706	1,591	1,823	2,051	1,664	1,491	1,286	1,339	1,125	1,354			
32																
33																
34																
35	Olivewood #1	2S/5W26F01S	3300366	695	595	800	1,049	634	700	1,228	1,068	1,308	1,094			
36	Olivewood #2	2S/5W26E02S	3300367	912	667	1,184	1,432	1,149	952	1,669	1,432	1,772	1,179			
37	Olivewood #3	22/5W26M01S	3300368	416	407	516	801	594	881	645	722	1,026	706			
38																
39	Total Production Riverside Basin in Riverside C			2,023	1,669	2,500	3,282	2,377	2,533	3,542	3,222	4,106	2,979			
40																
41	Gage Total Production			37,760	35,577	34,530	41,040	39,256	40,294	41,686	37,239	38,120	34,063			

o Abandoned &/or File Closed.
 Data from C of R Recordation Filings cross checked with Gage's Year End Report.

TABLE NO. 16

THE GAGE CANAL COMPANY
WATER PRODUCTION FROM BUNKER HILL BASIN
DELIVERED IN SAN BERNARDINO COUNTY & RIVERSIDE COUNTY
TO EAST RIVERSIDE WATER COMPANY

Calendar Year	Irrigation Season In Days	Total Delivered to East Riverside Water Company Ac. Ft.	Average Ac. Ft. per day Of Irrig. Season Ac. Ft.	Delivered		Riverside County Ac. Ft.
				San Bernardino County Deliveries Estimated	Measured	
(1)	(2)	(3)	(4)	Ac. Ft. (5)	Ac. FT. (6)	Ac. Ft. (7)
1971						108
1972						90
1973						82
1974						**0
1975						**0
1976						**0
1977						**0
1978						**0
1979						**0
1980						**0
1981						**0
1982						**0

See **, Table No Longer Needed

(2) (3) Gage Records

(4) 632 Ac. Ft./326 days = 1.94 for Years 1947 through 1952 = Col. (6)/Col. (2)

(5) (4) x (2)

(6) Gage Canal Records

(7) Co. (3) - Col. (5) or Col. (3) - Col. (6)

* From 1968 to 1973, the Gage Canal has provided the Watermaster with just that portion of water delivered to East Riverside Water Co. that was used within San Bernardino County.

** Beginning in 1974 all water delivered to East Riverside Co. within San Bernardino Co. was produced by the DeBerry Well which is located in the Riverside Basin within San Bernardino County.

FOR YEARS PRECEDING 1971: Refer to Volume 5, August 1976, Page I-47

TABLE NO. 17

THE GAGE CANAL COMPANY
WATER PRODUCTION FROM BUNKER HILL AND RIVERSIDE BASINS SITUATED
IN SAN BERNARDINO COUNTY WITH DELIVERIES MADE IN SAN BERNARDINO
COUNTY & EXPORTS TO RIVERSIDE COUNTY
 (Quantities in Acre Feet by Calendar Year)

Year (1)	Production In Bunker Hill Basin (2)	Delivery in Bunker Hill Basin To Southern California Edison Co. Power Plant			Bunker Hill Export From Basin (5)	Delivery in Colton Basin			Bunker Hill Export To Riverside Basin In San Bernardino County (9)	Bunker Hill Water Delivered To Riverside Basin North of County Line East		Bunker Hill Water Export To Riverside County (12)	Production In Riverside Basin Within San Bernardino County Delivered			
		Total Delivery (3)	Return To Canals (3a)	Net Delivery (4)*		Cooley Ranch Water Gage Right Stock (6)	Total Delivery (8)	Riverside Water Company (10)		Total Delivery (11)	DeBerry Well (13)		Basin Total (14)	Riverside Water Company (14a)	Export To Riverside County (15)	
1971	28,943	698	600**	98(a)	28,845	526***	35	561	28,284	108	108	28,176	567	567	0	567
1972	25,220	708	623**	85	25,135	422	35	457	24,678	90	90	24,588	778	778	0	778
1973	21,529	671	515**	156	21,373	331	99	430	20,943	82	82	20,861	222	222	0	222
1974	15,947	761	1,004**	0	15,947	381	104	485	15,462	0****	0	15,462	472	472	98****	374
1975	22,714	644	1,099**	0	22,714	342	156	498	22,216	0	0	22,216	645	645	77	568
1976	29,289	1,085	1,137**	0	29,289	305	218	523	28,766	0	0	28,766	440	440	62	378
1977	32,099	1,212	1,338**	0	32,099	263	83	346	31,753	0	0	31,753	389	389	6	383
1978 [†]	26,329	781	135**	646	25,683	213	88	301	25,382	0	0	25,382	734	734	4	730
1979 [†]	30,816	814	1,057**	0	30,816	273	142	415	30,401	0	0	30,401	413	413	4	409
1980	31,881	631	248**	383	31,498	0	0	0	31,498	0	0	31,498	2,032	2,032	4	2,028
1981	31,794	724	0(1)	724	31,070	0	0	0	31,070	0	0	31,070	2,467	2,467	3	2,464
1982	30,077	451	435	16	30,061	0	0	0	30,061	0	0	30,061	1,645	1,645	1	1,644
1983	20,383	191	0	191	20,192	0	0	0	20,192	0	0	20,192	1,019	1,019	1	1,018

(2) From Recordation filings, Table 15, Line 20

(3) From Gage Canal Records

(3a) From S.C.E. Co. Reports to CRWQCB

(4) Column (3) - Column (3a)

(5) Column (2) - Column (4)

(6) From Gage Canal Records

(7) From Gage Canal Records

(1) In 1981 44AF of wtr was delivered to Riverside Highland in lieu of Rice-Thorn.

(a) Revised delivery to S.C.E. Power Plant beginning in 1967 during 1972 verification.

(8) Column (6) + Column (7)

(9) Column (5) - Column (8)

(10) From Table 16, Column (6)

(11) Same as Column (10)

(12) Column (9) - Column (11)

(13) From Table 15, Line 24

(14) Same as Column (13)

(14a) Commencing in the Year 1974, water supplied by DeBerry Well (from Table 16, Column (6))

(15) Column (14) - Column (14a)

** Returned to former Riverside Water Co. Canal

† After 1974, Water cannot be returned to Gage Canal

***Includes deliveries to City of Colton as follows:

1966 = 8 Acre Feet

1967 = 15 Acre Feet

1968 = 24 Acre Feet

1969 = 23 Acre Feet

1970 = 29 Acre Feet

1971 = 2 Acre Feet

****Beginning in 1974 all deliveries in San Bernardino Co. to East Riverside Water Co. supplied by the DeBerry Well

NOTE: DE BERRY WELL WAS FINANCED AND CONSTRUCTED BY THE GAGE CANAL COMPANY STOCKHOLDERS, FOR THE SOLE USE OF GAGE STOCKHOLDERS, AND DOES NOT SERVE EAST RIVERSIDE WATER CO. PRIOR TO 1974.

CRWQCB = California Regional Water Quality Control Board

FOR YEARS PRECEDING 1971: Refer to Volume 5, August 1976, Page I-49

TABLE NO. 17

THE GAGE CANAL COMPANY
WATER PRODUCTION FROM BUNKER HILL AND RIVERSIDE BASINS SITUATED IN SAN BERNARDINO COUNTY
WITH DELIVERIES MADE IN SAN BERNARDINO COUNTY & EXPORTED TO RIVERSIDE COUNTY

(Quantities in Acre Feet)

Year	Production in Bunker Hill Basin	Delivery in Bunker Hill Basin			Delivery in Colton Basin			Bunker Hill Export to Riverside Basin in San Bernardino County	Bunker Hill Wtr Delivered to Riverside Basin North of County Line	Bunker Hill Water Exported to Riverside County	Production in Riverside Basin within San Bernardino County		
		Total Delivery	Return to Canals	Net Delivery	Bunker Hill Export from Basin	Cooley Ranch Water Rights Gage/Total	(7) (8)				DeBerry Well	Delivered to East Riverside Water Company	Export to Riverside County
(1)	(2)	(3)	(3a)	(4)	(5)	(6)	(7) (8)	(9)	(10) (11) *	(12)	(13) (14)	(14a)	(15)
1984	33,875	32	0	32	33,843	-		33,843	-	33,843	2,046	2	2,044
1985	31,256	59	0	59	31,197	-		31,197	-	31,197	1,861	1	1,860
1986	33,983	145	0	145	33,838	-		33,838	-	33,838	1,893	2	1,891
1987	32,313	15	0	15	32,298	-		32,298	-	32,298	1,996	1	1,995
1988	38,022	10	15	0	38,022	-		38,022	-	38,022	2,189	2	2,187
1989	29,655	0	-	0	29,655	-		29,655	-	29,655	1,965	2	1,963
1990	26,695	4	-	0	26,695	-		26,695	-	26,695	1,962	1	1,961
1991	26,776	6	-	0	26,776	-		26,776	-	26,776	1,734	1	1,733
1992	25,456	0	-	0	25,456	-		25,456	-	25,456	1,657	1	1,656
1993	26,439	0	-	0	26,439	-		26,439	-	26,439	2,023	2	2,021
1994	34,723	39	-	39	34,684	-		34,684	-	34,684	2,028	2	2,026
1995	32,076	98	-	98	31,978	-		31,978	-	31,978	1,664	0	1,664
1996	34,031	10	-	10	34,021	-		34,021	-	34,021	1,706	0	1,706
1997	32,317	8	-	8	32,309	-		32,309	-	32,309	1,591	0	1,591
1998	30,207	0	-	0	30,207	-		30,207	-	30,207	1,823	0	1,823
1999	35,707	181	-	181	35,526	-		35,526	-	35,526	2,051	0	2,051
2000	35,215	117	-	117	35,098	-		35,098	-	35,098	1,664	0	1,664
2001	36,270	21	-	21	36,249	-		36,249	-	36,249	1,491	0	1,491
2002	36,858	0	-	0	36,858	-		36,858	-	36,858	1,286	0	1,286
2003	32,678	0	-	0	32,678	-		32,678	-	32,678	1,339	0	1,339
2004	32,889	0	-	0	32,889	-		32,889	-	32,889	1,125	0	1,125
2005	29,730	-	-	-	29,730	-		29,730	-	29,730	1,354	-	1,354
2006	-	-	-	-	-	-		-	-	-	-	-	-
2007	-	-	-	-	-	-		-	-	-	-	-	-
2008	-	-	-	-	-	-		-	-	-	-	-	-

Column (2) = From Recordation Filings, Table 15, Line 20
 Column (3) = From Gage Records.
 Column (3a) = From S.C.E. Co Report to CRWQB.
 Column (4) = Column (3) - Column (3a).
 Column (5) = Column (2) - Column (4).
 Column (6) = From Gage Records.
 Column (7) = From Gage Records.

Column (8) = Column (6) + Column (7).
 Column (9) = Column (5) - Column (8).
 Column (10) = From Table 16, Column (6).
 Column (11) = Same as Column (10).
 Column (12) = Column (9) - Column (11).
 Column (13) = From Table 15, Line 24.
 Column (14) = Same as Column (13).

Column (14a) = From Gage Canal records. (Outlets 1,3,5,6,8)
 Column (15) = Column (14) - Column (14a).
 * All deliveries in San Bernardino Co. from DeBerry Well.
 CRWQCB = California Regional Water Quality Control Board.
 SCE sold Power Plant to Mt. View Power Company in 1999

TABLE NO. 18

GAGE CANAL
WATER PRODUCTION FROM SAN BERNARDINO BASIN AREA
AND DELIVERIES WITHIN SAN BERNARDINO COUNTY
AND EXPORTS TO RIVERSIDE COUNTY

(Quantities in Acre Feet)

Year	GAGE CANAL WATER COMPANY PRODUCTION AND DELIVERY IN SAN BERNARDINO BASIN AREA			GAGE DELIVERIES IN COLTON & RIVERSIDE BASINS IN SAN BERNARDINO COUNTY			Total Water From San Bernardino Basin Area Exported to Riverside County
	Production from Gage Wells (1)	Delivery to Power Plant (2)	Total Available for Export (3)	Cooley Stock & Prior Rights (4)	East Riverside Water Company (5)	Total Delivery (6)	
1971	28,943	98	28,845	561	108	669	28,176
1972	25,220	85	25,135	457	90	547	24,588
1973	21,529	156	21,373	430	82	512	20,861
1974	15,947	0	15,947	485	-	485	15,462
1975	22,714	0	22,714	498	-	498	22,216
1976	29,289	0	29,289	523	-	523	28,766
1977	32,099	0	32,099	346	-	346	31,753
1978	26,329	646	25,683	301	-	301	25,382
1979	30,816	0	30,816	415	-	415	30,401
1980	31,881	383	31,498	-	-	-	31,498
1981	31,794	724	31,070	-	-	-	31,070
1982	30,077	16	30,061	-	-	-	30,061
1983	33,875	191	33,684	-	-	-	33,684
1984	33,875	32	33,843	-	-	-	33,843
1985	31,256	59	31,197	-	-	-	31,197
1986	33,983	145	33,838	-	-	-	33,838
1987	32,313	15	32,298	-	-	-	32,298
1988	38,022	10	38,012	-	-	-	38,012
1989	29,655	0	29,655	-	-	-	29,655
1990	26,695	4	26,691	-	-	-	26,691
1991	26,776	6	26,770	-	-	-	26,770
1992	25,456	0	25,456	-	-	-	25,456
1993	26,439	0	26,439	-	-	-	26,439
1994	34,723	39	34,684	-	-	-	34,684
1995	32,076	98	31,978	-	-	-	31,978
1996 *	34,031	10	34,021	-	-	-	34,021
1997 *	32,317	8	32,309	-	-	-	32,309
1998 *	30,207	0	30,207	-	-	-	30,207
1999	35,707	181	35,526	-	-	-	35,526
2000	35,215	117	35,098	-	-	-	35,098
2001	36,270	21	36,249	-	-	-	36,249
2002	36,858	0	36,858	-	-	-	36,858
2003	32,678	0	32,678	-	-	-	32,678
2004	32,889	0	32,889	-	-	-	32,889
2005	29,730	-	29,730	-	-	-	29,730
2006	-	-	-	-	-	-	-
2007	-	-	-	-	-	-	-
2008	-	-	-	-	-	-	-

Column (1) = From Table No. 15, Line 20, Gage Canal.
 Column (2) = From Table No. 17, Column (4), Gage Canal.
 Column (3) = Column (1) - Column (2).
 Column (4) = Table No. 17, Column (8), Gage Canal, Cooley Ranch last took v
 Column (5) = Table No. 17, Column (11), Gage Canal, after 1974, all East Riverside Water from DeB
 Column (6) = Column (4) + Column (5).
 Column (7) = Column (3) - Column (6).

FOR YEARS PRECEDING 1971: Refer to Volume 5, August 1976, Page I-51.
 * Corrected during 1999 verification

TABLE NO. 19

RIVERSIDE HIGHLAND WATER COMPANY WATER PRODUCTION
FROM LYTLE & BUNKER HILL BASINS
IN SAN BERNARDINO BASIN AREA
 (Quantities in Acre Feet)

Year	L.C. #1	L.C. #8	L.C. #10	Lyle Creek	R.H. #1	R.H. #2	R.H. FW#5	Cooley H	Cooley I	Cooley J	R.H. #12	R.H. #18	R.H. #24	Bunker Hill	TOTAL	HGMP
	1N4W31E01S	1N4W31F01S	1N4W31E03S	Basin	1S4W22M07S	1S4W22L	1S4W22L17S	1S4W11D02S	1S4W11D03S	1S4W11D04S	1S4W22L08S	1S4W22L05S	1S4W22P05S	Basin	WATER PRODUCTION	
	3601535	3602840	3603470	Sub-Total	3601522	3601523	3603514	3604003	3604004	3604010	3601530	3601533	3602254	Sub-Total	SAN BERNARDINO	
(1)	(2)	(3)	(4)	(5)	(6)	(7)	(8)	(9)	(10)	(11)	(12)	(13)	(14)	(15)	(16)	(17)
1971	1,669			1,669	177	313					761	1,092	0	2,343	4,012	
1972	1,468			1,468	0	113					804	1,178	969	3,064	4,532	
1973	1,282			1,282	259	155					772	1,044	0	2,230	3,512	
1974	1,374			1,374	68	146					656	830	1,014	2,714	4,088	
1975	1,302			1,302	14	236					697	1,137	1,323	3,407	4,709	
1976	1,468			1,468	0	28					936	703	1,385	3,052	4,520	
1977	1,406			1,406	0	59					378	983	757	2,177	3,583	
1978	964			964	0	100					142	144	0	386	1,350	
1979	1,352			1,352	0	457					368	351	841	2,017	3,369	
1980	1,600			1,600	0	649					669	37	722	2,077	3,677	
1981	1,806			1,806	0	650					86	915	147	1,798	3,604	
1982	1,538			1,538	0	392					439	227	199	1,257	2,795	
1983	2,248			2,248	0	578					255	81	0	914	3,162	
1984	0	2,300	*	2,300	0	1,293					85	1,081	0	2,459	4,759	
1985	0	1,880	**	1,880	-	809					122	501	0	1,432	3,312	
1986	199	1,939		2,138	-	1,058					1	1,547	0	2,606	4,744	
1987	1,680	490		2,170	-	730					0	1,019	0	1,749	3,919	
1988	1,354	935		2,289	-	1,058					0	1,428	0	2,486	4,775	
1989	1,072	1,068		2,140	-	1,201					0	1,340	0	2,541	4,681	
1990	905	1,084		1,989	-	25	2,047				0	31	0	2,103	4,092	
1991	188	526	473	1,187	-	46	1,736				0	52	0	1,834	3,021	
1992	14	125	2,018	2,157	-	37	1,771				0	87	0	1,895	4,052	
1993	20	933	227	1,180	-	28	1,998				0	35	0	2,061	3,241	
1994	917	960	0	1,877	-	324	1,689				0	434	0	2,447	4,324	
1995	1,164	183	523	1,870	-	33	2,010				0	42	0	2,085	3,955	
1996	996	507	1,379	2,882	-	524	929				0	716	0	2,169	5,051	
1997	520	636	1,675	2,831	-	781	200				0	1,127	0	2,108	4,939	
1998	581	108	1,791	2,480	-	1	0				0	769	0	770	3,250	
1999	123	319	2,378	2,820	-	787	0				0	1,365	0	2,152	4,972	2,152
2000	153	179	2,524	2,856	-	188	6				0	373	0	567	3,423	567
2001	3	1	2,661	2,665	-	76	121				0	63	0	260	2,925	260
2002	1	1	2,398	2,399	-	424	972				0	514	0	1,910	4,309	1,910
2003	0	0	2,260	2,260	-	1	1	1,161	139		0	1	0	1,303	3,563	3
2004	0	0	1,454	1,454	-	0	0	69	152	76	0	0	0	297	1,751	0
2005	0	0	1,692	1,692	-	1	1	414	0	26	0	1	0	443	2,135	0
2006					-											
2007					-											
2008					-											

FOR YEARS PRECEDING 1971: Refer to Volume 5, August 1976, Page I-58.

L.C. #2, R.H. #8, Flowing, #10, #11 were abandoned &/or Filed Closed before 1971.

° Abandoned &/or Filed Closed.

* 1984 L.C. flowed artesian during the year, RH filed on pumped total of 1,891 af. Watermaster calculated 2300 af as reasonable.

** 1985 Filed 2,748. Large known loss near well site of 868 af.

Column (5) = Column (2) + (3) + (4).

Column (15) = Sum of Columns (6) thru Column (14).

Column (16) = Column (5) + Column (15).

TABLE NO. 20RIVERSIDE HIGHLAND WATER COMPANY WATER PRODUCTIONFROM COLTON BASIN

(Quantities in Acre Feet)

Year	R H # 4 1S4W28K01S 3601525	R H # 4A 1S4W28K02S 3602182	Total Production in Colton Basin
(1)	(2)	(3)	(4)
1971	240	16	256
1972	261	24	285
1973	212	0	212
1974	220	62	282
1975	260	40	300
1976	130	40	170
1977	175	157	332
1978	265	5	270
1979	139	52	191
1980	-	0	0
1981	-	0	0
1982	-	0	0
1983	-	0	0
1984	-	83	83
1985	-	675	675
1986	-	721	721
1987	-	471	471
1988	-	256	256
1989	-	158	158
1990	-	109	109
1991	-	4	4
1992	-	91	91
1993	-	0	0
1994	-	0	0
1995	-	0	0
1996	-	0	0
1997	-	0	0
1998	-	0	0
1999	-	0	0
2000	-	0	0
2001	-	0	0
2002	-	-	0
2003	-	-	0
2004	-	-	0
2005	-	-	0
2006	-	-	0
2007	-	-	0
2008	-	-	0

Column (4) = Column (2) + Column (3).

FOR YEARS PRECEDING 1971: Refer to Volume 5, August 1976, Page I-60

TABLE NO. 21

RIVERSIDE HIGHLAND WATER COMPANY WATER PRODUCTION
 FROM RIVERSIDE BASIN IN SAN BERNARDINO & RIVERSIDE COUNTIES

(Quantities in Acre Feet)

Year	Riverside North Basin										Reassigned Production from RN to RS	Total Water Production in Riverside Basin in San Bernardino County	Riverside South Basin		Total Water Production in Riverside Basin in Riverside County
	°R N #3 1S4W28L01S 3601524	R-N #6 2S4W06R01S 3601525	R N #6 2S4W05F03S 3603738	R N #7 2S4W06R01S 3601526	°R N #16 1S4W33B05S 3601531	R N #17 1S4W28N05S 3601532	R N #20 1S4W28L02S 3601534	L V #1 1S4W32M01S 3601789	L V #2 1S4W32M 3601790	L V #3 1S4W23M04S 3603139		R H #21 2S4W08M01S 3301655	R.H. #22 2S4W08M02S 3301656		
(1)	(2)	(2a)	(2b)	(3)	(4)	(5)	(6)	(7)	(8)	(9)	(10)	(11)	(12)	(15)	
1971	-			1,901	-	2,734	669	0	0		5,304	642	1,456	2,098	
1972	-			1,572	-	1,868	789	0	0		4,229	272	1,096	1,368	
1973	-			1,339	-	1,903	832	0	0		4,074	236	1,034	1,270	
1974	-			1,255	-	1,283	833	0	0		3,371	480	1,053	1,533	
1975	-			1,340	-	871	805	0	0		3,016	94	1,133	1,227	
1976	-			1,284	-	1,469	839	0	0		3,592	137	1,183	1,320	
1977	-			1,693	-	2,343	663	0	0		4,699	219	869	1,088	
1978	-			1,460	-	1,629	834	0	0		3,923	683	613	1,296	
1979	-			1,513	-	1,488	875	0	0		3,876	172	803	975	
1980	-			1,356	-	1,926	732	270	0		4,284	590	410	1,000	
1981	-			1,543	-	2,200	789	411	22		4,965	607	665	1,272	
1982	-			760	-	1,679	485	364	42		3,330	700	453	1,153	
1983	-			539	-	1,299	604	94	0		2,536	1,031	2	1,033	
1984	-			1,101	-	2,498	897	49	0		4,545	1,910	682	2,592	
1985	-			1,174	-	2,198	816	287	0		4,475	1,120	797	1,917	
1986	-			875	-	175	890	149	0		2,089	1,175	842	2,017	
1987	-			945	-	91	565	31	0		1,632	996	817	1,813	
1988	-			1,031	-	0	624	130	0		1,785	775	750	1,525	
1989	-			830	-	0	768	95	0	865	2,558	1,072	357	1,429	
1990	-			757	-	1	728	55	0	1,317	2,858	1,138	408	1,546	
1991	-			1,011	-	2	784	80	0	1,704	3,581	1,023	465	1,488	
1992	-			1,116	-	65	767	0	0	267	2,215	460	385	845	
1993	-			1,237	-	616	619	0	0	562	3,034	585	250	835	
1994	-			1,466	-	1,643	110	0	0	66	3,285	372	243	615	
1995	-			1,376	-	780	311	0	0	659	3,126	262	349	611	
1996	-			1,434	-	232	528	0	0	202	2,396	280	278	558	
1997	-			1,431	-	430	471	0	0	181	2,513	126	324	450	
1998	-			1,168	-	248	609	0	0	170	2,195	138	188	326	
1999	-			1,527	-	625	354	0	0	121	2,627	463	20	483	
2000	-			1,086	-	598	332	0	0	209	1,138	1) 63	24	1,174	
2001	-		51	757	-	201	309	0	0	60	1,341	2) 527	129	693	
2002	-		948	1,170	-	16	379	0	0	64	2,577	771	47	818	
2003	-		481	945	-	127	324	0	0	8	1,885	451	33	484	
2004	-		313	972	-	448	1,011	0	0	49	2,793	244	64	308	
2005	-		294	962	-	100	723	0	0	11	2,031	572	59	690	
2006	-				-										
2007	-				-										
2008	-				-										

FOR YEARS PRECEDING 1971: Refer to Volume 5, August 1976, Page I-62.

* Abandoned &/or Filed Closed.

Column (10) = Sum of Columns (2) thru Column (9).

Column (15) = Column (11) + Column (12).

1) For 2000, 1,087 AF of Riverside North production assigned to Riverside South Basin to accommodate changes in operations to bypass "commingling" calculation to better represent actual deliveries.

2) For 2001, 37 AF of Riverside North production assigned to Riverside South Basin to accommodate changes in operations to bypass "commingling" calculation to better represent actual deliveries.

TABLE NO. 22

RIVERSIDE HIGHLAND WATER COMPANY
WATER SUPPLY FROM OTHER COMPANIES
AND RIVERSIDE HIGHLAND CO. PRODUCTION
 (Quantities in Acre Feet)

Year	Companies Supplying Additional Water			San Bernardino			Riverside Basin		Total Production	Grand Total Water Supply
	City of	Net water	Total	San Bernardino	Basin less	Colton	San Bernardino	Riverside		
	Riverside	from others	Supply	Basin	IGMP & Wtr Stoc	Basin	County	County		
(1)	(2)	(3)	(4)	(5)	(5a)	(6)	(7)	(8)	(9)	(10)
1971	0	0	0	4,012		256	5,304	2,098	11,670	11,670
1972	0	0	0	4,532		285	4,229	1,368	10,414	10,414
1973	0	0	0	3,512		212	4,074	1,270	9,068	9,068
1974	279	0	279	4,088		282	3,371	1,533	9,274	9,553
1975	0	0	0	4,709		300	3,016	1,227	9,252	9,252
1976	0	0	0	4,520		170	3,592	1,320	9,602	9,602
1977	0	0	0	3,583		332	4,699	1,088	9,702	9,702
1978	0	0	0	1,350		270	3,923	1,296	6,839	6,839
1979	0	0	0	3,369		191	3,876	975	8,411	8,411
1980	0	0	0	3,677		0	4,284	1,000	8,961	8,961
1981	44	0	44	3,604		0	4,965	1,272	9,841	9,885
1982	0	0	0	2,795		0	3,330	1,153	7,278	7,278
1983	0	0	0	3,162		0	2,536	1,033	6,731	6,731
1984	0	0	0	4,759		83	4,545	2,592	11,979	11,979
1985	0	0	0	3,312		675	4,475	1,917	10,379	10,379
1986	0	0	0	4,744		721	2,089	2,017	9,571	9,571
1987	0	0	0	3,919		471	1,632	1,813	7,835	7,835
1988	0	0	0	4,775		256	1,785	1,525	8,341	8,341
1989	0	0	0	4,681		158	2,558	1,429	8,826	8,826
1990	0	0	0	4,092		109	2,858	1,546	8,605	8,605
1991	0	0	0	3,021		4	3,581	1,488	8,094	8,094
1992	0	72	72	4,052		91	2,215	845	7,203	7,275
1993	0	575	575	3,241		0	3,034	835	7,110	7,685
1994	0	0	0	4,324		0	3,285	615	8,224	8,224
1995	0	0	0	3,955		0	3,126	611	7,692	7,692
1996	0	0	0	5,051		0	2,396	558	8,005	8,005
1997	0	0	0	4,939		0	2,513	450	7,902	7,902
1998	0	0	0	3,250		0	2,195	326	5,771	5,771
1999	0	-2,041	-2,041	4,972	2,931	0	2,627	483	8,082	6,041
2000	0	-567	-567	3,423	2,856	0	1,138	1,174	5,735	5,168
2001	0	-260	-260	2,925	2,665	0	1,341	693	4,959	4,699
2002	0	-1,909	-1,909	4,309	2,400	0	2,577	818	7,704	5,795
2003	-1,300	-3	-1,303	3,563	2,260	0	1,885	484	5,932	3,329
2004	-297	0	-297	1,751	1,454	0	2,793	308	4,852	4,555
2005	-440	0	-440	2,135	1,695	0	2,031	690	4,856	4,416
2006										
2007										
2008										

Column (2) = From City of Riverside Table 3, Column (1). Column (5) = From Table 19, Column (16). Column (8) = From Table 21, Column (15).
 Column (3) = From Riverside Highland Co. Records. Column (6) = From Table 20, Column (4). Column (9) = Columns (5) + (6) + (7) + (8).
 Column (4) = Column (2) + Column (3). Column (7) = From Table 21, Column (10). Column (10) = Column (4) + Column (9).

1999 2,041 AF was pumped for SBVMWD Pilot Dewatering Program (HGMP)
 2000 567 AF was pumped for SBVMWD Pilot Dewatering Program (HGMP)
 2001 260 AF was pumped for SBVMWD Pilot Dewatering Program (HGMP) from FW #2, #5 & #18
 2002 1,909 AF was pumped for SBVMWD Pilot Dewatering Program (HGMP) from FW #2, #5 & #18
 2003 3 AF was pumped for SBVMWD Pilot Dewatering Program (HGMP) from FW #2, #5 & #18

FOR YEARS PRECEDING 1971: Refer to Volume 5, August 1976, Page I-64

Column (2) are the City of Riverside leased well production removed from RH distribution calculations

TABLE NO. 23R

RIVERSIDE HIGHLAND WATER COMPANY
DISTRIBUTION OF EXTRACTION
 (Quantities in Acre Feet)

Year	San Bernardino Basin Area	Colton Basin	Riverside North Basin	Total S.B. Co. Production	Riverside South Basin	Total Production	Distribution of Production			Water Delivered		
	Production	Production	Production	Production	Production	Production	% S.B. Basin Area	% Colton Basin	% Riverside North Basin	in S.B. Co.	in Riv. Co.	Total Delivered
(1)	(2)	(3)	(4)	(5)	(6)	(7)	(8)	(9)	(10)	(11)	(12)	(13)
1985	3,312	675	4,475	8,462	1,917	10,379	39%	8%	53%	3,043	3,405	6,448
1986	4,744	721	2,089	7,554	2,017	9,571	63%	10%	28%	2,965	3,292	6,257
1987	3,919	471	1,632	6,022	1,813	7,835	65%	8%	27%	2,777	2,918	5,695
1988	4,775	256	1,785	6,816	1,525	8,341	70%	4%	26%	2,736	3,430	6,166
1989	4,681	158	2,558	7,397	1,429	8,826	63%	2%	35%	2,938	3,536	6,474
1990	4,092	109	2,858	7,059	1,546	8,605	58%	2%	40%	3,111	3,597	6,708
1991	3,021	4	3,581	6,606	1,488	8,094	46%	0%	54%	2,756	3,357	6,113
1992	4,052	91	2,215	6,358	845	7,203	64%	1%	35%	2,799	2,849	5,648
1993	3,241	0	3,034	6,275	835	7,110	52%	0%	48%	2,921	3,114	6,035
1994	4,324	0	3,285	7,609	615	8,224	57%	0%	43%	3,030	3,403	6,433
1995	3,955	0	3,126	7,081	611	7,692	56%	0%	44%	3,073	3,078	6,151
1996	5,051	0	2,396	7,447	558	8,005	68%	0%	32%	3,237	3,139	6,376
1997	4,939	0	2,513	7,452	450	7,902	66%	0%	34%	3,241	3,149	6,390
1998	3,250	0	2,195	5,445	326	5,771	60%	0%	40%	2,810	2,127	4,937
1999	2,931	0	2,627	5,558	483	6,041	53%	0%	47%	3,375	1,789	5,164
2000	2,856	0	1,138	3,994	1,174	5,168	72%	0%	28%	3,492	1,098	4,590
2001	2,665	0	1,341	4,006	693	4,699	67%	0%	33%	3,362	770	4,132
2002	2,400	0	2,577	4,977	818	5,795	48%	0%	52%	4,340	998	5,338
2003	2,260	0	1,885	4,145	484	4,629	55%	0%	45%	3,537	848	4,385
2004	1,454	0	2,793	4,247	308	4,555	34%	0%	66%	3,516	698	4,214
2005	1,695	0	2,031	3,726	690	4,416	45%	0%	55%	3,236	1,007	4,243
2006												
2007												
2008												

Columns (2) (3) (4) (6) from Table No. 22.

Column (5) = Column (2) + (3) + (4).

Column (7) = Columns (5) + Column (6).

1985-1989 shown for information only, new format starts with 1990 report.

Replaces Tables 28 thru 31 starting with 1990.

Column (2) excludes High Groundwater Mitigation production

Column (8) = Column (2) ÷ Column (5).

Column (9) = Column (3) ÷ Column (5).

Column (10) = Column (4) ÷ Column (5).

Columns (11) & (12) from RH Co. records.

Column (13) = Columns (11) + Column (12).

TABLE NO. 23R

RIVERSIDE HIGHLAND WATER COMPANY
DISTRIBUTION OF EXTRACTION
 (Quantities in Acre Feet)

Year	Production + Delivered	Adjusted Demand			Adjusted Demand			Adjusted Demand			
		Adjusted S. B. Co. Delivery	Adjusted Riv. Co. Delivery	Total Production	San Bernardino Basin Area Production			Colton Basin		Riverside North Basin	
		Delivered to S.B. Basin	Delivered to Colton/Riv N	Delivered Outside Valley	Delivered to Colton/Riv N	Delivered Outside Valley	Delivered to Colton/Riv N	Delivered Outside Valley			
(1)	(2)	(3)	(4)	(5)	(6)	(7)	(8)	(9)	(10)	(11)	
1985	1.6096	4,898	5,481	10,379	-	1,917	1,395	391	284	2,590	1,885
1986	1.5296	4,535	5,036	9,571	-	2,848	1,896	433	288	1,254	835
1987	1.3758	3,821	4,014	7,835	-	2,486	1,433	299	172	1,035	597
1988	1.3527	3,701	4,640	8,341	-	2,593	2,182	139	117	969	816
1989	1.3633	4,005	4,821	8,826	-	2,535	2,146	86	72	1,385	1,173
1990	1.2828	3,991	4,614	8,605	-	2,313	1,779	62	47	1,616	1,242
1991	1.3241	3,649	4,445	8,094	-	1,669	1,352	2	2	1,978	1,603
1992	1.2753	3,570	3,633	7,203	-	2,275	1,777	51	40	1,244	971
1993	1.1781	3,441	3,669	7,110	-	1,777	1,464	0	0	1,664	1,370
1994	1.2784	3,874	4,350	8,224	-	2,201	2,123	0	0	1,672	1,613
1995	1.2505	3,843	3,849	7,692	-	2,146	1,809	0	0	1,696	1,430
1996	1.2555	4,064	3,941	8,005	-	2,756	2,295	0	0	1,308	1,088
1997	1.2366	4,008	3,894	7,902	-	2,656	2,283	0	0	1,352	1,161
1998	1.1689	3,285	2,486	5,771	-	1,961	1,289	0	0	1,324	871
1999	1.1698	3,948	2,093	6,041	-	2,082	849	0	0	1,866	761
2000	1.1259	3,932	1,236	5,168	-	2,811	45	0	0	1,120	18
2001	1.1372	3,823	876	4,699	-	2,543	122	0	0	1,280	61
2002	1.0856	4,712	1,083	5,795	-	2,272	128	0	0	2,440	137
2003	1.0556	3,734	895	4,629	-	2,036	224	0	0	1,698	187
2004	1.0809	3,801	754	4,555	-	1,301	153	0	0	2,499	294
2005	1.0408	3,368	1,048	4,416	-	1,532	163	0	0	1,836	195
2006					-						
2007					-						
2008					-						

Column (2) = Column (7) ÷ Column (13) on previous page. Column (7) = Column (2) previous page - [Column (3) x Column (8) from previous page].
 Column (3) = Column (11) on previous page x Column (2). Column (8) = Column (3) previous page - Column (9).
 Column (4) = Column (12) on previous page x Column (2). Column (9) = Column (3) previous page - [Column (3) x Column (9) from previous page].
 Column (5) = Company method of operation. Column (10) = Column (4) previous page - Column (11).
 Column (6) = Column (2) previous page - Column (7). Column (11) = Column (4) previous page - [Column (3) x Column (10) from previous page].

1985-1989 shown for information only, new format starts with 1990 report.

Replaces Tables 28 thru 31 starting with 1990.

6/2/92
16:53

TABLE NO. 28

RIVERSIDE HIGHLAND WATER COMPANY
IRRIGATION AND DOMESTIC DELIVERIES AND PRODUCTION
REQUIRED IN RIVERSIDE & SAN BERNARDINO COUNTIES

Year	Total Water Produced in MID	Deliveries in M.I.D.					Production in Required in M.I.D.		Riverside Co. Historic Delivery & Required Production				San Bernardino Required Production			
		Domestic Irrigation	Total Dom	Unaccounted for	% Irr	Total	%	Irrigation	Domestic	Del.	Prod.	Del.	Prod.	Total Production	Irrigation	Domestic
(1)	(2)	(3)	(4)	(5)	(6)	(7)	(8)	(9)	(10)	(11)	(12)	(13)	(14)	(15)	(16)	(17)
1976	241,910	43,263	170,027	213,290	28,620	11.83%	192,842	49,068	138,206	156,749	1,241	1,407	158,156	36,091	47,661	83,752
1977	244,510	41,580	175,362	216,942	27,568	11.27%	197,646	46,864	142,848	160,992	1,237	1,394	162,386	36,644	45,467	82,111
1978	172,318	44,491	110,302	154,793	17,525	10.17%	122,790	49,528	94,077	104,728	1,600	1,781	106,509	18,062	47,747	65,809
1979	211,969	49,024	128,539	177,563	34,406	16.23%	153,446	58,523	109,106	130,247	1,745	2,083	132,330	23,199	56,440	79,639
1980	225,892	51,948	130,037	181,985	43,907	19.44%	161,411	64,481	108,677	134,897	2,089	2,593	137,490	26,514	61,888	88,402
1981	249,099	57,199	142,376	199,575	49,524	19.88%	177,706	71,393	119,741	149,454	2,254	2,938	152,392	28,252	68,455	96,707
1982	183,419	54,277	96,872	151,149	32,270	17.59% *	123,715	59,704	82,196	104,972	2,024	2,226	107,198	18,742	57,478	76,220
1983	169,623	67,702	60,009	127,711	41,912	24.71% *	95,151	74,472	54,155	85,874	2,440	2,684	88,558	9,277	71,788	81,065
1984	301,971	75,971	112,549	188,520	113,451	37.57% *	218,304	83,667	100,795	195,513	2,409	2,650	198,163	22,791	81,017	103,808
1985	261,587	69,508	93,043	162,551	99,036	37.86% **	178,178	83,409	83,352	159,612	2,486	2,983	162,595	18,566	80,426	98,992
1986	241,156	72,147	85,598	157,745	83,411	34.59% °	150,972	90,184	80,048	141,189	2,943	3,679	144,868	9,783	86,505	96,288
1987	197,512	69,232	74,309	143,541	53,971	27.33% *	117,895	79,617	70,566	111,957	2,980	3,427	115,384	5,938	76,190	82,128
1988	210,259	70,318	85,115	155,433	54,826	26.08% *	129,393	80,866	82,600	125,570	3,860	4,439	130,009	3,823	76,427	80,250
1989	222,442	79,141	84,048	163,189	59,253	26.64% °°	124,307	98,135	81,365	120,339	7,764	9,627	129,966	3,968	88,507	92,475
1990																
1991																
1992																
1993																
1994																
1995																
1996																
1997																
1998																
1999																
2000																
2001																

Replaced by Table 23R starting with 1990.

Columns (2), (3), (4), (5), (6), (10) & (12) are from Company Records, "Condensed Water Summary".

Column (2) Includes water delivered by other companies.

Columns (7) (8) (9) See Notes.

Columns (11), (13), (15), (16) See Worksheets.

Column (14) = Column (11) + Column (13).

Column (17) = Column (15) + Column (16).

* Assumed domestic loss at 15% with Column (7) as total system loss.

** Assumed domestic loss at 20% with Column (7) as total system loss, known loss in L.C. Line of 868 af.

° Assumed domestic loss at 25% with Column (7) as total system loss.

°° Assumed domestic loss at 24% with Column (7) as total system loss.

6/1/92
17:38

TABLE NO. 29

RIVERSIDE HIGHLAND WATER COMPANY
WATER PRODUCTION SHOWN ON RECORDATION FILINGS
DELIVERED FOR IRRIGATION AND DOMESTIC USES WITHIN BOTH RIVERSIDE AND SAN BERNARDINO COUNTIES

REQUIRED PRODUCTION FOR DELIVERIES MADE IN SAN BERNARDINO & RIVERSIDE COUNTIES

WATER PRODUCTION FOR
RIVERSIDE & SAN BERNARDINO CO.

YEAR	Production Required for Deliveries				Total Filed A.F.	Ratio of Filed to Production Required	Riverside County						San Bernardino County						TOTAL PRODUCTION IN RIVERSIDE & SAN BERNARDINO COUNTIES				
	Irrig.		Dom.				Irrigation		Domestic		Irrigation		Domestic		Riverside Co.		San Bernardino		A.F.				
	M.I.D.	M.I.D.	M.I.D.	A.F.			M.I.D.	A.F.	M.I.D.	A.F.	M.I.D.	A.F.	M.I.D.	A.F.	A.F.	A.F.	A.F.	A.F.	A.F.	A.F.			
	(1)	(2)	(3)	(4)			(5)	(6)	(7)	(8)	(9)	(10)	(11)	(12)	(13)	(14)	(15)	(16)	(17)	(18)	(19)	(20)	(21)
1976	192,842	49,068	241,910	9,596	9,602	100.06%	156,749	6,218	64.80%	1,407	56	0.50%	36,091	1,432	14.92%	47,661	1,890	19.70%	6,222	56	1,433	1,692	9,602
1977	197,646	46,864	244,510	9,700	9,702	100.03%	160,992	6,386	65.84%	1,394	55	0.57%	36,644	1,454	14.99%	45,467	1,803	18.59%	6,388	55	1,454	1,804	9,701
1978	122,790	49,528	172,318	6,836	6,839	100.05%	104,728	4,154	60.78%	1,781	71	1.03%	18,062	717	10.48%	47,747	1,894	27.70%	4,156	71	717	1,895	6,839
1979	153,446	58,523	211,969	8,409	8,411	100.03%	130,247	5,167	61.45%	2,083	83	0.98%	23,199	920	10.94%	56,440	2,239	26.62%	5,168	83	921	2,239	8,411
1980	161,411	64,481	225,892	8,961	8,961	100.00%	134,897	5,351	59.72%	2,593	103	1.15%	26,514	1,052	11.74%	61,888	2,455	27.39%	5,351	103	1,052	2,455	8,961
1981	177,706	71,393	249,099	9,882	9,885	100.03%	149,454	5,929	60.00%	2,938	117	1.18%	28,252	1,121	11.34%	68,455	2,715	27.48%	5,931	117	1,121	2,716	9,885
1982	123,715	59,704	183,419	7,276	7,278	100.03%	104,972	4,164	57.23%	2,226	88	1.21%	18,742	743	10.22%	57,478	2,280	31.33%	4,165	88	744	2,280	7,278
1983	95,151	74,472	169,623	6,729	6,731	100.03%	85,874	3,407	50.63%	2,684	106	1.58%	9,277	368	5.47%	71,788	2,847	42.32%	3,408	107	368	2,848	6,731
1984	218,304	83,667	301,971	11,979	11,979	100.00%	195,513	7,756	64.75%	2,650	105	0.88%	22,791	904	7.55%	81,017	3,213	26.83%	7,756	105	904	3,213	11,979
1985	178,178	83,409	261,587	10,377	10,379	100.02%	159,612	6,332	61.02%	2,983	118	1.14%	18,566	737	7.10%	80,426	3,190	30.74%	6,333	118	737	3,191	10,379
1986	150,972	90,184	241,156	9,567	9,571	100.05%	141,189	5,601	58.55%	3,679	146	1.53%	9,783	388	4.06%	86,505	3,431	35.87%	5,604	146	388	3,433	9,571
1987	117,895	79,617	197,512	7,835	7,835	100.00%	111,957	4,441	56.68%	3,427	136	1.74%	5,938	236	3.01%	76,190	3,022	38.57%	4,441	136	236	3,022	7,835
1988	129,393	80,866	210,259	8,341	8,341	100.00%	125,570	4,981	59.72%	4,439	176	2.11%	3,823	152	1.82%	76,427	3,031	36.34%	4,981	176	152	3,031	8,341
1989	124,307	98,135	222,442	8,824	8,826	100.02%	120,339	4,774	54.10%	9,627	382	4.33%	3,968	157	1.78%	88,507	3,511	39.78%	4,775	382	157	3,511	8,825
1990																							
1991																							
1992																							
1993																							
1994																							
1995																							
1996																							
1997																							
1998																							
1999																							
2000																							
2001																							
2002																							
2003																							
2004																							
2005																							

Replaced by Table 23R starting with 1990.

Column (1) = From Column (8), Table No. 28.
Column (2) = From Column (9), Table No. 28.
Column (3) = From Column (2), Table No. 28.
Column (4) = Column (3) * 0.0396694.
Column (5) = From Column (10), Table No. 22.
Column (6) = From Column (5) + Column (4).
Column (7) = From Column (11), Table No. 28.

Column (8) = Column (7) * 0.0396694.
Column (9) = Column (8) + Column (4).
Column (10) = From Column (13), Table No. 28.
Column (11) = Column (10) * 0.0396694.
Column (12) = Column (11) + Column (4).
Column (13) = From Column (15), Table No. 28.
Column (14) = Column (13) * 0.0396694.

Column (15) = Column (14) + Column (4).
Column (16) = From Column (16), Table No. 28.
Column (17) = Column (16) * 0.0396694.
Column (18) = Column (17) + Column (4).
Column (19) = Column (5) x Column (9).
Column (20) = Column (5) x Column (12).
Column (21) = Column (5) x Column (15).
Column (22) = Column (5) x Column (18).
Column (23) = Sum of Columns (19), (20), (21), (22).
Same as column (5); same as Table 22, Column (10).

RIVERSIDE HIGHLAND WATER COMPANY
WATER PRODUCTION FROM LYTLE, BUNKER HILL, COLTON AND RIVERSIDE BASINS IN SAN BERNARDINO AND RIVERSIDE COUNTIES
AND THE DELIVERY OF THE PRODUCTION IN SAN BERNARDINO AND RIVERSIDE COUNTIES
(Quantities in Acre Feet)

PRODUCTION IN SAN BERNARDINO COUNTY

Year	Domestic Supply			Commingled Sources						Riverside Basins Well	Production Agri. Supply		TOTAL PRODUCTION
	Lytle Creek Wells	Colton Basin	Riverside Basin Wells	Bunker Hill Basin		Colton Basin	Riverside Basin		in Riverside County for Uses Therein		for portion of Riverside Co. Demand		
	LC #1 & #8	RH 4a	LV #1 & #3	RH 2, 12, 18, 24	Rice Thorn Ward Warren	(6)	RH 17	La Sierra Water Co.	Total Commingled Sources	RH 7	RH 21 & 22	RH 7, 21, 22	(13)
	(1)	(2)	(3)	(4)	(5)	(6)	(7)	(8)	(9)	(10)	(11)	(12)	(13)
1976	1,468	170	839	3,052	0	-	1,469	0	4,521	1,284	1,320	2,604	9,602
1977	1,406	332	663	2,177	0	-	2,343	0	4,520	1,693	1,088	2,781	9,702
1978	964	270	834	386	0	-	1,629	0	2,015	1,460	1,296	2,756	6,839
1979	1,352	191	875	2,017	0	-	1,488	0	3,505	1,513	975	2,488	8,411
1980	1,600	0	1,002	2,077	0	-	1,926	0	4,003	1,356	1,000	2,356	8,961
1981	1,806	0	1,222	1,798	44	-	2,200	0	4,042	1,543	1,272	2,815	9,885
1982	1,538	0	891	1,257	0	-	1,679	0	2,936	760	1,153	1,913	7,278
1983	2,248	0	698	914	0	-	1,299	0	2,213	539	1,033	1,572	6,731
1984	2,300	83	946	2,459	0	-	2,498	0	4,957	1,101	2,592	3,693	11,979
1985	1,880	675	1,103	1,432	0	-	2,198	0	3,630	1,174	1,917	3,091	10,379
1986	2,138	721	1,039	2,606	0	-	175	0	2,781	875	2,017	2,892	9,571
1987	2,170	471	596	1,749	0	-	91	0	1,840	945	1,813	2,758	7,835
1988	2,289	256	754	2,486	0	-	0	0	2,486	1,031	1,525	2,556	8,341
1989	2,140	158	1,728	2,541	0	-	0	0	2,541	830	1,429	2,259	8,826
1990													
1991													
1992													
1993													
1994													
1995													
1996													
1997													
1998													
1999													
2000													
2001													
2002													
2003													
2004													
2005													

Replaced by Table 23R starting with 1990.

{1} = Table No. 19, Column (5). (5) = Table No. 22, Column (2). (8) = Table No. 22, Column (3). (11) = Table No. 21, Column (15).
 {2} = Table No. 20, Column (4). (6) = N/A after 1966. (9) = Columns (4)+(5)+(7)+(8). (12) = Column (10) + (11).
 {3} = Table No. 21, Columns (6)+(7)+(8)+(9). (7) = Table No. 21, Column (5). (10) = Table No. 21, Column (3). (13) = Columns (1)+(2)+(3)+(4)+(5)+(7)+(8)+(10)+(11).
 {4} = Table No. 19, Column (15).

RIVERSIDE HIGHLAND WATER COMPANY
WATER PRODUCTION FROM LYTLE, BUNKER HILL, COLTON AND RIVERSIDE BASINS IN SAN BERNARDINO AND RIVERSIDE COUNTIES
AND THE DELIVERY OF THE PRODUCTION IN SAN BERNARDINO AND RIVERSIDE COUNTIES
 (Quantities in Acre Feet)

Year	DOMESTIC SYSTEM												LYTLE CREEK AREA						
	Domestic Demand			Production for Domestic Demand						Domestic Export to Riverside County			Dom Export to San Bernardino Co.			Residual Production Available for Irrig. USED IN S.B.			
	San Bernardino County	Riv. County	Total	Lytle Creek	Colton Basin RH 4&4A	Riverside North RH 3,RH 20 LV 1,2,3	% of Production			From Lytle Creek	From Colton	From Riv.	From Lytle Creek	From Colton	From Riv.	Total Production	San Bernardino County	Riv. Co.	CO. FOR IRRIG. & DOMESTIC
	(1)	(2)	(3)	(4)*	(5)	(6)	(7)	(8)	(9)	(10)	(11)	(12)	(13)	(14)	(15)	(16)	(17)	(18)	(19)
1976	1,892	56	1,947	938	170	839	48.20%	8.73%	43.08%	27	5	24	911	165	815	1,468	530	-	1,441
1977	1,804	55	1,859	864	332	663	46.51%	17.86%	35.66%	26	10	20	838	322	643	1,406	542	-	1,380
1978	1,895	71	1,965	861	270	834	43.87%	13.74%	42.43%	31	10	30	830	260	804	964	103	-	933
1979	2,239	83	2,322	1,256	191	875	54.09%	8.23%	37.68%	45	7	31	1,211	184	844	1,352	96	-	1,307
1980	2,455	103	2,558	1,556	0	1,002	60.83%	0.00%	39.18%	63	0	40	1,493	0	962	1,600	44	-	1,537
1981	2,716	117	2,833	1,611	0	1,222	56.87%	0.00%	43.14%	66	0	50	1,544	0	1,172	1,806	195	-	1,740
1982	2,280	88	2,369	1,478	0	891	62.37%	0.00%	37.62%	55	0	33	1,423	0	858	1,538	60	-	1,483
1983	2,848	107	2,955	2,257	0	698	76.39%	0.00%	23.62%	81	0	25	2,175	0	673	2,248	0	-	2,167
1984	3,213	105	3,319	2,290	83	946	69.00%	2.50%	28.51%	73	2	30	2,217	81	916	2,300	10	-	2,227
1985	3,191	118	3,309	1,531	675	1103	46.27%	20.40%	33.33%	55	24	39	1,476	651	1,064	1,880	349	-	1,825
1986	3,433	146	3,579	1,819	721	1,039	50.82%	20.15%	29.03%	74	30	42	1,745	691	997	2,138	319	-	2,064
1987	3,022	136	3,158	2,091	471	596	66.22%	14.92%	18.87%	90	20	26	2,001	451	570	2,170	79	-	2,080
1988	3,031	176	3,208	2,198	256	754	68.52%	7.98%	23.51%	121	14	41	2,077	242	713	2,289	91	-	2,168
1989	3,511	362	3,893	2,007	158	1,728	51.56%	4.06%	44.38%	197	16	170	1,810	142	1,558	2,140	133	-	1,943
1990																			
1991																			
1992																			
1993																			
1994																			
1995																			
1996																			
1997																			
1998																			
1999																			
2000																			
2001																			
2002																			
2003																			
2004																			

Replaced by Table 23R starting with 1990.

(1) = Table No. 29, Column (22).	(6) = Table No. 30, Sheet 1, Column (3).	(11) = Column (2) x Column (8).	(16) = Table 19, Column (15).
(2) = Table No. 29, Column (20).	(7) = Column (4) + Column (3).	(12) = Column (2) x Column (9).	(17) = Column (16) - Column (4).
(3) = Column (1) + Column (2).	(8) = Column (5) + Column (3).	(13) = Column (4) - Column (10).	(18) = Company method of operation.
(4) = Column (3) - [Column (6) + Column (5)].	(9) = Column (6) + Column (3).	(14) = Column (5) - Column (11).	(19) = Column (16) - Column (10).
(5) = Table No. 30, Column (2).	(10) = Column (2) x Column (7).	(15) = Column (6) - Column (12).	

* Production cannot exceed Table 19, Column 5.
 FOR YEARS PRECEDING 1971: Refer to Volume 5, August 1976, Page I-79.

RIVERSIDE HIGHLAND WATER COMPANY
WATER PRODUCTION FROM LYTLE, BUNKER HILL, COLTON AND RIVERSIDE BASINS IN SAN BERNARDINO AND RIVERSIDE COUNTIES
AND THE DELIVERY OF THE PRODUCTION IN SAN BERNARDINO AND RIVERSIDE COUNTIES
 (Quantities in Acre Feet)

Year	Irrigation Demand			San Bernardino County		Riverside County		Total Commingled Water	Irrigation Deliveries in San Bernardino from commingled Water Sources					Irrigation Deliveries in Riverside Co. from commingled Water Sources						
	Total	San Bernardino County	Riverside County	Lytle Creek Area for Irrig.	Irrig. from Wtr. Commingled supply	Irrig. from R.H. 7	Irrig. from R.H. 21 Commingled supply		from commingled Water Sources					Co. from commingled Water Sources						
									Bunker Hill		Colton		Riverside Basin		Bunker Hill		Colton		Riverside Basin	
									Wells	Thorn	Wells	Water Co.	Wells	Water Co.	Wells	Thorn	Wells	Water Co.	Wells	Water Co.
(1)	(2)	(3)	(4)	(5)	(6)	(7)	(8)	(9)	(10)	(11)	(12)	(13)	(14)	(15)	(16)	(17)	(18)	(19)	(20)	
1976	7,654	1,433	6,222	530	903	2,604	3,618	4,521	19.97%	80.03%	610	0	-	293	0	2,442	0	-	1,176	0
1977	7,842	1,454	6,388	542	912	2,781	3,607	4,519	20.18%	79.82%	439	0	-	473	0	1,738	0	-	1,870	0
1978	4,873	717	4,156	103	614	2,756	1,400	2,015	30.49%	69.51%	118	0	-	497	0	268	0	-	1,132	0
1979	6,089	921	5,168	96	824	2,488	2,680	3,505	23.52%	76.48%	474	0	-	350	0	1,543	0	-	1,138	0
1980	6,403	1,052	5,351	44	1,007	2,356	2,995	4,003	25.17%	74.83%	523	0	-	485	0	1,554	0	-	1,441	0
1981	7,052	1,121	5,931	195	926	2,815	3,116	4,042	22.91%	77.09%	412	10	-	504	0	1,386	34	-	1,696	0
1982	4,909	744	4,165	60	683	1,913	2,252	2,936	23.28%	76.72%	293	0	-	391	0	964	0	-	1,288	0
1983	3,776	368	3,408	0	368	1,572	1,836	2,204	16.70%	83.30%	153	0	-	217	0	761	0	-	1,082	0
1984	8,660	904	7,756	10	894	3,693	4,063	4,957	18.03%	81.97%	443	0	-	450	0	2,016	0	-	2,048	0
1985	7,070	737	6,333	349	388	3,091	3,242	3,630	10.68%	89.32%	153	0	-	235	0	1,279	0	-	1,963	0
1986	5,992	388	5,604	319	69	2,892	2,712	2,781	2.48%	97.52%	65	0	-	4	0	2,541	0	-	171	0
1987	4,677	236	4,441	79	156	2,758	1,683	1,840	8.50%	91.50%	149	0	-	8	0	1,600	0	-	83	0
1988	5,133	152	4,981	91	60	2,556	2,425	2,486	2.42%	97.58%	60	0	-	0	0	2,426	0	-	0	0
1989	4,932	157	4,775	133	25	2,259	2,516	2,540	0.97%	99.03%	25	0	-	0	0	2,516	0	-	0	0
1990																				
1991																				
1992																				
1993																				
1994																				
1995																				
1996																				
1997																				
1998																				
1999																				
2000																				
2001																				
2002																				
2003																				
2004																				
2005																				

Replaced by Table 23R starting with 1990.

- | | | |
|---|--|---|
| (1) = Column (2) + (3). | (11) = Table 30, Sheet 1, Column (4) x Column (9) this page. | (16) = Table 30, Sheet 1, Column (4) x Column (10) this page. |
| (2) = Table No. 29, Column (21). | (12) = Table 30, Sheet 1, Column (5) x Column (9) this page. | (17) = Table 30, Sheet 1, Column (5) x Column (10) this page. |
| (3) = Table No. 29, Column (19). | (13) = Table 30, Sheet 1, Column (6) x Column (9) this page. | (18) = Table 30, Sheet 1, Column (6) x Column (10) this page. |
| (4) = Table No. 30, Sheet 2, Column (17). | (14) = Table 30, Sheet 1, Column (9) x Column (9) this page. | (19) = Table 30, Sheet 1, Column (7) x Column (10) this page. |
| (5) = Column (2) - Column (4). | (15) = Table 30, Sheet 1, Column (8) x Column (9) this page. | (20) = Table 30, Sheet 1, Column (8) x Column (10) this page. |
| (6) = Table No. 30, Sheet 1, Column (12). | | |
| (7) = Column (3) - Column (6). | | |
| (8) = Column (5) + Column (7). | | |
| (9) = Column (5) + Column (8). | | |
| (10) = Column (7) + Column (8). | | |

TABLE NO. 31

RIVERSIDE HIGHLAND WATER COMPANY
WATER PRODUCTION FROM LYTLE, BUNKER HILL, COLTON & RIVERSIDE BASINS
IN SAN BERNARDINO AND RIVERSIDE COUNTIES AND THE DELIVERY OF THE PRODUCTION IN
SAN BERNARDINO AND RIVERSIDE COUNTIES

(Quantities in Acre Feet)

Year	PRODUCTION DELIVERED NORTH OF COUNTY LINE IN SAN BERNARDINO COUNTY									PRODUCTION DELIVERED SOUTH OF COUNTY LINE IN RIVERSIDE COUNTY									TOTAL	TOTAL	TOTAL						
	Lytle			Bunker Hill			Colton			Riverside			Lytle			Bunker Hill			Colton			Riverside			NORTH	SOUTH	
	R.H. Wells	R.H. Wells	Ward Warren	Total Bunker Hill	R.H. Wells	R.H. Wells	Sierra Wells	Riverside Basin	TOTAL DELIVERED	R.H. Wells	R.H. Wells	Ward Warren	Total Bunker Hill	R.H. Wells	R.H. Wells	Sierra Wells	Riverside Basin	TOTAL DELIVERED	OF THE COUNTY LINE	OF THE COUNTY LINE		TOTAL PRODUCTION					
(1)	(2)	(3)	(4)	(5)	(6)	(7)	(8)	(9)	(10)	(11)	(12)	(13)	(14)	(15)	(16)	(17)	(18)	(19)	(20)	(21)	(22)						
1976	1,441	610	0	610	165	1,108	0	1,108	3,324	27	2,442	0	2,442	5	2,484	0	2,484	4,958	8,282	1,320	9,602						
1977	1,380	439	0	439	322	1,116	0	1,116	3,258	26	1,738	0	1,738	10	3,583	0	3,583	5,356	8,614	1,088	9,702						
1978	933	118	0	118	260	1,301	0	1,301	2,612	31	268	0	268	10	2,622	0	2,622	2,931	5,543	1,296	6,839						
1979	1,307	474	0	474	184	1,194	0	1,194	3,160	45	1,543	0	1,543	7	2,682	0	2,682	4,276	7,436	975	8,411						
1980	1,537	523	0	523	0	1,446	0	1,446	3,507	63	1,554	0	1,554	0	2,838	0	2,838	4,454	7,961	1,000	8,961						
1981	1,740	412	10	422	0	1,676	0	1,676	3,837	66	1,386	34	1,420	0	3,289	0	3,289	4,776	8,613	1,272	9,885						
1982	1,483	293	0	293	0	1,249	0	1,249	3,024	55	964	0	964	0	2,081	0	2,081	3,101	6,125	1,153	7,278						
1983	2,167	153	0	153	0	890	0	890	3,209	81	761	0	761	0	1,646	0	1,646	2,489	5,698	1,033	6,731						
1984	2,227	443	0	443	81	1,366	0	1,366	4,118	73	2,016	0	2,016	2	3,179	0	3,179	5,269	9,387	2,592	11,979						
1985	1,825	153	0	153	651	1,298	0	1,298	3,927	55	1,279	0	1,279	24	3,177	0	3,177	4,535	8,462	1,917	10,379						
1986	2,064	65	0	65	691	1,001	0	1,001	3,820	74	2,541	0	2,541	30	1,088	0	1,088	3,734	7,554	2,017	9,571						
1987	2,080	149	0	149	451	578	0	578	3,258	90	1,600	0	1,600	20	1,054	0	1,054	2,764	6,022	1,813	7,835						
1988	2,168	60	0	60	242	713	0	713	3,183	121	2,426	0	2,426	14	1,072	0	1,072	3,633	6,816	1,525	8,341						
1989	1,943	25	0	25	142	1,558	0	1,558	3,669	197	2,516	0	2,516	16	1,000	0	1,000	3,728	7,397	1,429	8,826						
1990																											
1991																											
1992																											
1993																											
1994																											
1995																											
1996																											
1997																											
1998																											
1999																											
2000																											
2001																											
2002																											
2003																											
2004																											
2005																											

Replaced by Table 23R starting with 1990.

(2) = Table No. 30, Sheet No. 2, Column (19).	(11) = Table No. 30, Sheet No. 2, Column (10).	(20) = Column (10) + Column (19).
(3) = Table No. 30, Sheet No. 3, Column (11).	(12) = Table No. 30, Sheet No. 3, Column (17).	(21) = Table No. 30, Sheet No. 1, Column (11).
(4) = Table No. 30, Sheet No. 3, Column (12).	(13) = Table No. 30, Sheet No. 3, Column (17).	(22) = Column (20) + Column (21).
(5) = Column (3) + Column (4).	(14) = Column (12) + Column (13).	Same as Table 22, Column (10).
(6) = Table No. 30, Sheet No. 2, Column (14).	(15) = Table No. 30, Sheet No. 2, Column (11).	
(7) = Table No. 30, Sheet No. 2, Column (15) + Sheet No. 3, Column (14).	(16) = Table No. 30, Sheet No. 1, Column (10) + Sheet No. 2, Column (12) + Sheet No. 3, Column (19).	
(8) = Table No. 30, Sheet No. 3, Column (15)	(17) = Table No. 30, Sheet No. 3, Column (20).	
(9) = Column (7) + Column (8).	(18) = Column (16) + Column (17).	
(10) = Column (2) + (5) + (6) + (9).	(19) = Column (11) + (14) + (15) + (18).	

TABLE NO. 31-A

TOTAL PRODUCTION BY RIVERSIDE HIGHLAND WATER COMPANY
FROM THE SAN BERNARDINO BASIN AREA
(INCLUDES LYTLE AND BUNKER HILL BASINS)
AS DELIVERED IN SAN BERNARDINO AND RIVERSIDE COUNTIES
(Quantities in Acre Feet)

Calendar Year (1)	Total Deliveries in San Bernardino County (2)	Total Deliveries in Riverside County (3)	Total Production From San Bernardino Basin Area (4)	
1971	2,388	1,624	4,012	
1972	2,239	2,293	4,532	
1973	1,751	1,761	3,512	
1974	1,985	2,103	4,088	
1975	2,002	2,707	4,709	
1976	2,051	2,469	4,520	
1977	1,820	1,763	3,583	
1978	1,051	299	1,350	
1979	1,782	1,587	3,369	
1980	2,060	1,617	3,677	
1981	2,152	1,452	3,604	
1982	1,776	1,019	2,795	
1983	2,319	843	3,162	
1984	2,671	2,088	4,759	
1985	1,978	1,334	3,312	
1986	2,128	2,616	4,744	
1987	2,229	1,690	3,919	
1988	2,229	2,546	4,775	
1989	1,968	2,713	4,681	
1990	2,313	1,779	4,092	
1991	1,669	1,352	3,021	
1992	2,275	1,777	4,052	
1993	1,777	1,464	3,241	
1994	2,201	2,123	4,324	
1995	2,146	1,809	3,955	
1996	2,756	2,295	5,051	
1997	2,656	2,283	4,939	
1998	1,961	1,289	3,250	
1999	2,082	849	2,931	*
2000	2,811	45	2,856	*
2001	2,543	122	2,665	*
2002	2,272	128	2,400	*
2003	2,036	1,524	3,560	* **
2004	1,301	153	1,454	**
2005	1,532	163	1,695	**
2006				
2007				
2008				

Note: Excludes City of Riverside production (Ward Warren) in Bunker Hill Basin which is delivered to Riverside Highland Water Company.

(2) = Table No. 31, Column (2) + (3); beginning with 1990, Table 23R, page 2, Column (6).

(3) = Table No. 31, Column (11) + (12); beginning with 1990, Table 23R, page 2, Column (7).

(4) = Column (2) + (3), Same as Table 22, Col. (5).

* Excludes High Groundwater Mitigation Program production

** Includes C of R stock water from Cooley wells

FOR YEARS PRECEDING 1971: Refer to Volume 5, August 1976, Page 1-85.

TABLE NO. 32

MEEKS & DALEY WATER COMPANY &
AGUA MANSA WATER COMPANY
WATER PRODUCTION FROM THE SAN BERNARDINO BASIN AREA
AND THE COLTON BASIN AREA

(Quantities in Acre Feet)

San Bernardino Basin Area Production																Colton Basin Production		
Year	E St.°	#51°	#54°	Coburn	#59	New E St.	#66°	Warm Creek°	Workman Ditch°	#69	#91	*Warren #4	*Raub #6	*Warren #1	TOTAL PRODUCTION IN SAN BERNARDINO BASIN AREA	Delivery to C of R	Net Production for Delivery	#36 1S4W21N01S 3601510
(1)	(2)	(3)	(4)	(5)	(6)	(7)	(8)	(9)	(10)	(11)	(11a)	(12)	(13)	(13a)	(14)	(15)	(16)	(17)
1971	0	-	0	178	0	2,502	0	0	0	222					2,902	0	2,902	0
1972	0	-	0	265	1,503	1,678	0	0	0	81					3,527	0	3,527	0
1973	0	-	0	117	1,246	1,412	0	0	0	204					2,979	0	2,979	484
1974	-	-	-	354	2,606	1,379	-	-	-	165					4,504	275	4,229	0
1975	-	-	-	276	1,649	2,025	-	-	-	0					3,950	1,649	2,301	1,350
1976	-	-	-	329	2,305	2,759	-	-	-	0					5,393	2,178	3,215	1,860
1977	-	-	-	4	1,848	2,368	-	-	-	0					4,220	1,848	2,372	2,018
1978	-	-	-	162	1,518	574	-	-	-	0					2,254	1,385	869	422
1979	-	-	-	207	1,549	2,174	-	-	-	0					3,930	1,231	2,699	1,698
1980	-	-	-	155	2,102	76	-	-	-	0					2,333	1,658	675	0
1981	-	-	-	8	3,084	0	-	-	-	-					3,092	2,496	596	0
1982	-	-	-	127	1,845	1,744	-	-	-	-					3,716	1,471	2,245	910
1983	-	-	-	0	2,583	68	-	-	-	0					2,651	2,317	334	50
1984	-	-	-	249	2,947	1,969	-	-	-	-					5,165	2,613	2,552	1,383
1985	-	-	-	165	2,815	2,405	-	-	-	-					5,385	2,487	2,898	1,554
1986	-	-	-	274	1,990	2,600	-	-	-	-			38	668	5,570	2,660	2,910	1,575
1987	-	-	-	161	2,400	2,353	-	-	-	-			0	0	4,914	2,253	2,661	1,560
1988	-	-	-	355	2,251	2,360	-	-	-	0			0	0	4,966	2,251	2,715	1,754
1989	-	-	-	524	2,853	1,477	-	-	-	-			399	139	5,392	3,043	2,349	1,538
1990	-	-	-	352	2,189	0	-	-	-	-			519	791	3,851	3,389	462	1,691
1991	-	-	-	401	2,625	0	-	-	-	0		1,098	302		4,426	2,997	1,429	1,530
1992	-	-	-	224	1,946	0	-	-	-	224		309	447	950	4,100	3,285	815	1,209
1993	-	-	-	438	2,181	0	-	-	-	182		1,387	447	378	5,013	2,422	2,591	0
1994	-	-	-	401	2,154	0	-	-	-	89		895	347	639	4,525	3,127	1,398	586
1995	-	-	-	343	2,322	0	-	-	-	50		1	750	94	3,560	3,166	394	344
1996	-	-	-	160	1,291	0	-	-	-	130		613	1,656	62	3,912		3912	362
1997	-	-	-	134	2,094	0	-	-	-	224		464	1,249	0	4,165		4165	484
1998	-	-	-	134	1,711	0	-	-	-	200		237	427	1,119	3,828		3828	88
1999	-	-	-	35	2,620	0	-	-	-	23		372	1,107	2,132	6,289		6289	1,066
2000	-	-	-	32	619	0	-	-	-	459		3	940	1,779	3,832		3832	102
2001	-	-	-	65	259	0	-	-	-	0		1	830	2,516	3,671		3671	285
2002	-	-	-	0	1,373	0	-	-	-	0		1,118	864	2,445	5,800		5,800	1,322
2003	-	-	-	0	1,234	0	-	-	-	0		1,078	1,529	2,972	7,440		2,857	844
2004	-	-	-	0	165	0	-	-	-	0		141	278	2,327	3,782		871	120
2005	-	-	-	0	19	0	-	-	-	0		20	280	2,266	3,066		481	2,585
2006	-	-	-	-	-	-	-	-	-	-		-	-	-	-	-	-	-
2007	-	-	-	-	-	-	-	-	-	-		-	-	-	-	-	-	-
2008	-	-	-	-	-	-	-	-	-	-		-	-	-	-	-	-	-

Note: No production from the Riverside Basin Area.

Data from Temescal, Meeks & Daley records unless otherwise noted.

° Abandoned &/or file closed.

FOR YEARS PRECEDING 1971: Refer to Volume 5, August 1976, Page I-91.

* Warren #1, Warren #4 & Raub #6 are owned by the C of R and are being pumped by M & D into Riverside's system to meet stock rights.

Column (12) = same as Table No. 1, Sheet 2, Line 68.

Column (13) = same as Table No. 1, Sheet 2, Line 69.

Column (15) = Water delivered to C of R from M&D #59 and Warren #4/Raub #6 production: Table 1, Sheet 2, Line (67+ 68+ 69).

TABLE NO. 33

MEEKS & DALEY WATER COMPANY AND AGUA MANSA WATER COMPANY
WATER PRODUCTION FROM THE SAN BERNARDINO BASIN AREA
AND THE COLTON BASIN AREA DELIVERED IN SAN BERNARDINO COUNTY AND EXPORTED TO RIVERSIDE COUNTY
 (Quantities in Acre Feet by Calendar Year)

Year	San Bernardino Basin Area Net Production	Colton Basin Area Production	Total	Composition of Production		Delivery in S.B. County	Delivery in San Bernardino County		Production Exported to Riverside County			Total
				% San Bdn Basin Area	% Colton Basin Area		S.B. Basin Production	Colton Production	From San Bdn Basin	From Colton Basin	From Riverside Basin	
1971	2,902	0	2,902	100.00%	0.00%	383	383	0	2,519	0	-	2,519
1972	3,527	0	3,527	100.00%	0.00%	377	377	0	3,150	0	-	3,150
1973	2,979	484	3,463	86.02%	13.98%	291	250	41	2,729	443	-	3,172
1974	4,229	0	4,229	100.00%	0.00%	246	246	0	3,983	0	-	3,983
1975	2,301	1,350	3,651	63.02%	36.98%	266	168	98	2,133	1,252	-	3,385
1976	3,215	1,860	5,075	63.35%	36.65%	287	182	105	3,033	1,755	-	4,788
1977	2,372	2,018	4,390	54.03%	45.97%	271	146	125	2,226	1,893	-	4,119
1978	869	422	1,291	67.31%	32.69%	239	161	78	708	344	-	1,052
1979	2,699	1,698	4,397	61.38%	38.62%	270	166	104	2,533	1,594	-	4,127
1980	675	0	675	100.00%	0.00%	323	323	0	352	0	-	352
1981	596	0	596	100.00%	0.00%	358	358	0	238	0	-	238
1982	2,245	910	3,155	71.16%	28.84%	237	169	68	2,076	842	-	2,918
1983	334	50	384	86.98%	13.02%	282	245	37	89	13	-	102
1984	2,552	1,383	3,935	64.85%	35.15%	359	233	126	2,319	1,257	-	3,576
1985	2,898	1,554	4,452	65.09%	34.91%	322	210	112	2,688	1,442	-	4,130
1986	2,910	1,575	4,485	64.88%	35.12%	327	212	115	2,698	1,460	-	4,158
1987	2,661	1,560	4,221	63.04%	36.96%	306	193	113	2,468	1,447	-	3,915
1988	2,715	1,754	4,469	60.75%	39.25%	383	233	150	2,482	1,604	-	4,086
1989	2,349	1,538	3,887	60.43%	39.57%	397	240	157	2,109	1,381	-	3,490
1990	462	1,691	2,153	21.46%	78.54%	389	83	306	379	1,385	-	1,764
1991	1,429	1,530	2,959	48.29%	51.71%	394	190	204	1,239	1,326	-	2,565
1992	815	1,209	2,024	40.27%	59.73%	294	118	176	697	1,033	-	1,730
1993	2,591	0	2,591	100.00%	0.00%	276	276	0	2,315	0	-	2,315
1994	1,398	586	1,984	70.46%	29.54%	322	227	95	1,171	491	-	1,662
1995	394	344	738	53.39%	46.61%	271	145	126	249	218	-	467
1996	3,912	362	4,274	91.53%	8.47%	272	249	23	3,663	339	-	4,002
1997	4,165	484	4,649	89.59%	10.41%	218	195	23	3,970	461	-	4,431
1998	3,828	88	3,916	97.75%	2.25%	242	237	5	3,591	83	-	3,674
1999	6,289	1,066	7,355	85.51%	14.49%	312	267	45	6,022	1,021	-	7,043
2000	3,832	102	3,934	97.41%	2.59%	425	414	11	3,418	91	-	3,509
2001	3,671	285	3,956	92.80%	7.20%	360	334	26	3,337	259	-	3,596
2002	5,800	1,322	7,122	81.44%	18.56%	318	259	59	5,541	1,263	-	6,804
2003	2,857	844	3,701	77.20%	22.80%	67	52	15	2,805	829	-	3,634
2004	2,911	120	3,031	96.04%	3.96%	26	25	1	2,886	119	-	3,005
2005	2,585	30	2,615	98.85%	1.15%	7	7	0	2,578	30	-	2,608
2006											-	
2007											-	
2008											-	

(1) = Table No. 32, Column (16). (7) = Column (6) x (4). (11) No Production in Riverside Basin + Quantity shown is portion exported via canals and excludes Well No. 59. See Table 34 for total exported from San Bernardino Basin Area which includes Well No. 59.

(2) = Table No. 32, Column (17). (8) = Column (6) x (5). (12) = Column (9) + (10) + (11).

(3) = Column (1) + (2). (9) = Column (1) - (7).

(4) = Column (1) ÷ (3). (10) = Column (2) - (8).

(5) = Column (2) ÷ (3).

(6) = From M & D records, "Deliveries in vicinity of Colton".

* Corrected during 1989 verification.

FOR YEARS PRECEDING 1971: Refer to Volume 5, August 1976, Page I-94.

TABLE NO. 34

MEEKS & DALEY WATER COMPANY
WATER PRODUCTION FROM SAN BERNARDINO BASIN AREA
AND DELIVERIES WITHIN SAN BERNARDINO COUNTY
AND EXPORT TO RIVERSIDE COUNTY
 (Quantities in Acre Feet)

Year	Production in the San Bernardino Basin Area (1)	Deliveries within Colton & Riverside Basins in San Bernardino County (2)	San Bernardino Basin Production Exported to Riverside County (3)
1971	2,902	383	2,519
1972	3,527	377	3,150
1973	2,979	250	2,729
1974	4,504	246	4,258
1975	3,950	168	3,782
1976	5,393	182	5,211
1977	4,220	146	4,074
1978	2,254	161	2,093
1979	3,930	166	3,764
1980	2,333	323	2,010
1981	3,092	358	2,734
1982	3,716	169	3,547
1983	2,651	245	2,406
1984	5,165	233	4,932
1985	5,385	210	5,175
1986	5,570	212	5,358
1987	4,914	193	4,721
1988	4,966	233	4,733
1989	5,392	240	5,152
1990	3,851	83	3,768
1991	4,426	190	4,236
1992	4,100	118	3,982
1993	5,013	276	4,737
1994	4,525	227	4,298
1995	3,560	145	3,415
1996	3,912	249	3,663
1997	4,165	195	3,970
1998	3,828	237	3,591
1999	6,289	267	6,022
2000	3,832	414	3,418
2001	3,671	334	3,337
2002	5,800	259	5,541
2003	7,440	52	7,388
2004	3,782	25	3,757
2005	3,066	7	3,059
2006			
2007			
2008			

Column (1) = From Table No. 32, Column (14).
 Column (2) = From Table No. 33, Col. 7.
 Column (3) = Col. (1) - Col. (2)

Export of water from Well No. 59 and others by C of R,
 (Table No. 32, Column 15) is credited to M & D who
 produced said water and is excluded from C of R
 production (Table 1, Line 64).

FOR YEARS PRECEDING 1971: Refer to Volume 5, August 1976, Page 1-96.

TABLE NO. 35

UNIVERSITY OF CALIFORNIA
WATER PRODUCTION FROM BUNKER HILL BASIN IN THE SAN BERNARDINO BASIN AREA
AND EXPORTED TO RIVERSIDE COUNTY
(Quantities in Acre Feet)

Year	Hunt 6	Hunt 8	Hunt 9	Hunt 10	Hunt 11	Total	Export
	1S4W27A11S 3601222 (1)	1S4W27A07S 3691241 (2) ^o	1S4W27A08S 3691242 (3) ^o	1S4W27A09S 3601244 (4)	1S4W27A10S 3601245 (5)	Production in Bunker Hill Basin Area (6)	to Riverside County (7)
1971	73	0	0	146	0	219	219
1972	62	0	0	177	0	239	239
1973	50	0	0	189	0	239	239
1974	69	0	0	198	0	267	267
1975	34	0	0	143	2	179	179
1976	8	-	-	225	12	245	245
1977	25	-	-	41	21	87	87
1978	69	-	-	114	0	183	183
1979	29	-	-	54	0	83	83
1980	1	-	-	6	0	7	7
1981	0	-	-	143	0	143	143
1982	20	-	-	6	22	48	48
1983	0	-	-	0	0	0	0
1984	0	-	-	0	0	0	0
1985	0	-	-	0	0	0	0
1986	13	-	-	25	10	48	48
1987	51	-	-	99	45	195	195
1988	58	-	-	55	66	179	179
1989	12	-	-	25	25	62	62
1990	17	-	-	59	19	95	95
1991	5	-	-	12	6	23	23
1992	32	-	-	0	0	32	32
1993	70	-	-	214	252	536	536
1994	147	-	-	245	201	593	593
1995	181	-	-	210	197	588	588
1996	181	-	-	0	264	445	445
1997	113	-	-	207	185	505	505
1998	171	-	-	250	169	590	590
1999	93	-	-	310	183	586	586
2000	97	-	-	405	122	624	624
2001	114	-	-	284	219	617	617
2002	65	-	-	365	188	618	618
2003	43	-	-	493	0	536	536
2004	208	-	-	399	11	618	618
2005	227	-	-	22	0	249	249
2006		-	-				
2007		-	-				
2008		-	-				

Note: No deliveries in Bunker Hill Basin or Riverside North Basin.

No production or deliveries in Colton Basin.

Revised Recordation Numbers issued in 1981.

^o Abandoned &/or Filed Closed.

FOR YEARS PRECEDING 1971: Refer to Volume 5, August 1976, Page I-100.

TABLE NO. 36

UNIVERSITY OF CALIFORNIA
WATER PRODUCTION FROM BUNKER HILL BASIN IN THE SAN BERNARDINO BASIN AREA
AND EXPORTED TO RIVERSIDE COUNTY
(Quantities in Acre Feet)

Year	Production in San Bernardino Basin Area	Delivery within San Bernardino Co.	S. B. Basin Production Exported to Riverside Co.
	(1)	(2)	(3)
1971	219	-	219
1972	239	-	239
1973	239	-	239
1974	267	-	267
1975	179	-	179
1976	245	-	245
1977	87	-	87
1978	183	-	183
1979	83	-	83
1980	7	-	7
1981	143	-	143
1982	48	-	48
1983	0	-	0
1984	0	-	0
1985	0	-	0
1986	48	-	48
1987	195	-	195
1988	179	-	179
1989	62	-	62
1990	95	-	95
1991	23	-	23
1992	32	-	32
1993	536	-	536
1994	593	-	593
1995	588	-	588
1996	445	-	445
1997	505	-	505
1998	590	-	590
1999	586	-	586
2000	624	-	624
2001	617	-	617
2002	618	-	618
2003	536	-	536
2004	618	-	618
2005	249	-	249
2006		-	
2007		-	
2008		-	

Column (1) = Table No. 35, Column (6).

Column (2) = No water delivered in San Bernardino County.

Column (3) = Column (1) - Column (2).

FOR YEARS PRECEDING 1971: Refer to Volume 5, August 1976, Page I-102.

6/16/2003 10:34

TABLE NO. 36-A

Sheet 1 of 6

EXTRACTIONS BY PLAINTIFF
FROM THE SAN BERNARDINO BASIN AREA
THROUGH THE CURRENT YEAR

CLASSIFIED ACCORDING TO SERVICE AREA
(Quantities in Acre Feet)

EXTRACTIONS FROM SAN BERNARDINO BASIN AREA FOR USE WITHIN AND EXPORT THEREFROM

PLAINTIFFS	1976				1977				1978				1979				1980			
	Total Extract	Del. S.B. Basin	Del. Colton & Riv N	Del. Outside SBVMWD	Total Extract	Del. S.B. Basin	Del. Colton & Riv N	Del. Outside SBVMWD	Total Extract	Del. S.B. Basin	Del. Colton & Riv N	Del. Outside SBVMWD	Total Extract	Del. S.B. Basin	Del. Colton & Riv N	Del. Outside SBVMWD	Total Extract	Del. S.B. Basin	Del. Colton & Riv N	Del. Outside SBVMWD
CITY OF RIVERSIDE (a) City & Riverside Wtr Co.	22,085	0	0	22,085	18,900	0	0	18,900	19,055	0	0	19,055	21,561	0	0	21,561	18,875	0	0	18,875
CITY OF RIVERSIDE (b) Gage Canal Co.	29,289	0	523	28,766	32,099	0	346	31,753	26,329	646	301	25,382	30,816	0	415	30,401	31,881	383	0	31,498
SUB TOTAL - C of R	51,374	0	523	50,851	50,999	0	346	50,653	45,384	646	301	44,437	52,377	0	415	51,962	50,756	383	0	50,373
RIVERSIDE HIGHLAND (c) WATER CO	4,519	0	2,050	2,469	3,583	0	1,820	1,763	1,350	0	1,051	299	3,369	0	1,781	1,588	3,677	0	2,060	1,617
MEEKS & DALEY WATER CO. AGUA MANSA WATER CO. (d)	5,393	0	182	5,211	4,220	0	146	4,074	2,254	0	161	2,093	3,930	0	270	3,660	2,333	0	323	2,010
UNIVERSITY OF CALIFORNIA (e)	245	0	0	245	87	0	0	87	183	0	0	183	83	0	0	83	7	0	0	7
TOTALS	61,531	0	2,755	58,776	58,889	0	2,312	56,577	49,171	646	1,513	47,012	59,759	0	2,466	57,293	56,773	383	2,383	54,007

Total Extract -- TOTAL EXTRACTIONS.

Del S.B. Basin -- DELIVERIES IN SAN BERNARDINO BASIN AREA.

Del. Colton & Riv. N. -- DELIVERIES IN COLTON & RIVERSIDE BASIN IN SAN BERNARDINO COUNTY.

Del. Outside SBVMWD -- DELIVERIES OUTSIDE SAN BERNARDINO VALLEY MUNICIPAL WATER DISTRICT.

(a) Table 13 - Columns 1, 2, 7, 8.

(b) Table 18 - Columns 1, 2, 6, 7.

(c) Table 31A - Columns 4, 1, 2, 3.

(d) Table 34 - Columns 1, 2, 3.

(e) Table 36 - Columns 1, 2, 3.

See Report of the Watermaster, Same as Table No. 3, Volume 1a. For Years Preceding 1976: Refer to Volume 5-1975, August 1977, Page 34.

Excel:w-sb wm;vol 1a-8;vol 5 table 36a

6/16/2003 10:14

TABLE NO. 36-A

Sheet 2 of 6

EXTRACTIONS BY PLAINTIFF
FROM THE SAN BERNARDINO BASIN AREA
THROUGH THE CURRENT YEAR

CLASSIFIED ACCORDING TO SERVICE AREA
(Quantities in Acre Feet)

EXTRACTIONS FROM SAN BERNARDINO BASIN AREA FOR USE WITHIN AND EXPORT THEREFROM

PLAINTIFFS	1981				1982				1983				1984				1985			
	Total	Del.	Del.	Del.	Total	Del.	Del.	Del.	Total	Del.	Del.	Del.	Total	Del.	Del.	Del.	Total	Del.	Del.	Del.
	Extract	S.B.	Colton	Outside	Extract	S.B.	Colton	Outside	Extract	S.B.	Colton	Outside	Extract	S.B.	Colton	Outside	Extract	S.B.	Colton	Outside
	Basin	& Riv N	SBVMWD	Basin	& Riv N	SBVMWD	SBVMWD	Basin	& Riv N	SBVMWD	SBVMWD	Basin	& Riv N	SBVMWD	SBVMWD	Basin	& Riv N	SBVMWD	SBVMWD	
CITY OF RIVERSIDE (a) City & Riverside Wtr Co.	20,363	0	0	20,363	19,522	146	0	19,376	25,681	144	0	25,537	25,031	0	0	25,031	31,817	0	0	31,817
CITY OF RIVERSIDE (b) Gage Canal Co.	31,794	724	0	31,070	30,077	16	0	30,061	20,383	191	0	20,192	33,875	32	0	33,843	31,256	59	0	31,197
SUB TOTAL - C of R	52,157	724	0	51,433	49,599	162	0	49,437	46,064	335	0	45,729	58,906	32	0	58,874	63,073	59	0	63,014
RIVERSIDE HIGHLAND (c) WAIER CO	3,604	0	2,151	1,453	2,795	0	1,775	1,020	3,161	0	2,318	843	4,759	0	2,671	2,088	3,312	0	1,978	1,334
MEEKS & DALEY WATER CO. AGUA MANSA WATER CO. (d)	3,092	0	358	2,734	3,716	0	169	3,547	2,651	0	245	2,406	5,165	0	233	4,932	5,385	0	210	5,175
UNIVERSITY OF CALIFORNIA (e)	143	0	0	143	48	0	0	48	0	0	0	0	0	0	0	0	0	0	0	0
TOTALS	58,996	724	2,509	55,763	56,158	162	1,944	54,052	51,876	335	2,563	48,978	68,830	32	2,904	65,894	71,770	59	2,188	69,523

Total Extract -- TOTAL EXTRACTIONS.

Del S.B. Basin -- DELIVERIES IN SAN BERNARDINO BASIN AREA.

Del. Colton & Riv. N. -- DELIVERIES IN COLTON & RIVERSIDE BASIN IN SAN BERNARDINO COUNTY.

Del. Outside SBVMWD -- DELIVERIES OUTSIDE SAN BERNARDINO VALLEY MUNICIPAL WATER DISTRICT.

(a) Table 13 - Columns 1, 2, 7, 8.

(b) Table 18 - Columns 1, 2, 6, 7.

(c) Table 31A - Columns 4, 0, 2, 3.

(d) Table 34 - Columns 1, 0, 2, 3.

(e) Table 36 - Columns 1, 0, 0, 3.

See Report of the Watermaster, Same as Table No. 3, Volume 1a. For Years Preceding 1976; Refer to Volume 5-1975, August 1977, Page 34.

6/16/2003 10:14

TABLE NO. 36-A

Sheet 3 of 6

EXTRACTIONS BY PLAINTIFF
FROM THE SAN BERNARDINO BASIN AREA
THROUGH THE CURRENT YEAR

CLASSIFIED ACCORDING TO SERVICE AREA
(Quantities in Acre Feet)

EXTRACTIONS FROM SAN BERNARDINO BASIN AREA FOR USE WITHIN AND EXPORT THEREFROM

PLAINTIFFS	1986				1987				1988				1989				1990				
	Total	Del.	Del.	Del.	Total	Del.	Del.	Del.	Total	Del.	Del.	Del.	Total	Del.	Del.	Del.	Total	Del.	Del.	Del.	
	Extract	S.B.	Colton	Outside	Extract	S.B.	Colton	Outside	Extract	S.B.	Colton	Outside	Extract	S.B.	Colton	Outside	Extract	S.B.	Colton	Outside	
	Basin	& Riv N	SBVMWD	Basin	& Riv N	SBVMWD	Basin	& Riv N	SBVMWD	Basin	& Riv N	SBVMWD	Basin	& Riv N	SBVMWD	Basin	& Riv N	SBVMWD	Basin	& Riv N	SBVMWD
CITY OF RIVERSIDE (a) City & Riverside Wtr Co.	25,996	292	0	25,704	25,528	319	0	25,209	26,490	815	0	25,675	21,129	28	0	21,101	20,942	19	0	20,923	
CITY OF RIVERSIDE (b) Gage Canal Co.	33,983	145	0	33,838	32,313	15	0	32,298	38,022	0	0	38,022	29,655	0	0	29,655	26,695	0	0	26,695	
SUB TOTAL - C of R	59,979	437	0	59,542	57,841	334	0	57,507	64,512	815	0	63,697	50,784	28	0	50,756	47,637	19	0	47,618	
RIVERSIDE HIGHLAND (c) WATER CO	4,744	0	2,130	2,614	3,919	0	2,229	1,690	4,775	0	2,229	2,546	4,681	0	1,968	2,713	4,092	0	2,313	1,779	
MEEKS & DALEY WATER CO. AGUA MANSA WATER CO. (d)	5,570	0	234	5,336	4,914	0	193	4,721	4,966	0	233	4,733	5,392	0	240	5,152	3,851	0	83	3,768	
UNIVERSITY OF CALIFORNIA (e)	48	0	0	48	195	0	0	195	179	0	0	179	62	0	0	62	95	0	0	95	
TOTALS	70,341	437	2,364	67,540	66,869	334	2,422	64,113	74,432	815	2,462	71,155	60,919	28	2,208	58,683	55,675	19	2,396	53,260	

Total Extract -- TOTAL EXTRACTIONS.

Del S.B. Basin -- DELIVERIES IN SAN BERNARDINO BASIN AREA.

Del. Colton & Riv. N. -- DELIVERIES IN COLTON & RIVERSIDE BASIN IN SAN BERNARDINO COUNTY.

Del. Outside SBVMWD -- DELIVERIES OUTSIDE SAN BERNARDINO VALLEY MUNICIPAL WATER DISTRICT.

(a) Table 13 - Columns 1, 2, 7, 8.

(b) Table 18 - Columns 1, 2, 6, 7.

(c) Table 31A - Columns 4, 0, 2, 3.

(d) Table 34 - Columns 1, 0, 2, 3.

(e) Table 36 - Columns 1, 0, 0, 3.

See Report of the Watermaster, Same as Table No. 3, Volume 1a. For Years Preceding 1976: Refer to Volume 5-1975, August 1977, Page 34.

TABLE NO. 36-A

EXTRACTIONS BY PLAINTIFF
FROM THE SAN BERNARDINO BASIN AREA
THROUGH THE CURRENT YEAR

CLASSIFIED ACCORDING TO SERVICE AREA
(Quantities in Acre Feet)

EXTRACTIONS FROM SAN BERNARDINO BASIN AREA FOR USE WITHIN AND EXPORT THEREFROM

	1 9 9 1				1 9 9 2				1 9 9 3				1 9 9 4				1 9 9 5			
	Total Extract	Del. S.B. Basin	Del. Colton & Riv N	Del. Outside SBVMWD	Total Extract	Del. S.B. Basin	Del. Colton & Riv N	Del. Outside SBVMWD	Total Extract	Del. S.B. Basin	Del. Colton & Riv N	Del. Outside SBVMWD	Total Extract	Del. S.B. Basin	Del. Colton & Riv N	Del. Outside SBVMWD	Total Extract	Del. S.B. Basin	Del. Colton & Riv N	Del. Outside SBVMWD
PLAINTIFFS																				
CITY OF RIVERSIDE (a) City & Riverside Wtr Co.	26,133	155	0	25,978	24,783	203	0	24,580	25,675	-108	0	25,783	25,724	7	0	25,717	23,316	1	0	23,315
CITY OF RIVERSIDE (b) Gage Canal Co.	26,776	0	0	26,776	25,456	0	0	25,456	26,439	0	0	26,439	34,723	39	0	34,684	32,076	98	0	31,978
SUB TOTAL - C of R	52,909	155	0	52,754	50,239	203	0	50,036	52,114	-108	0	52,222	60,447	46	0	60,401	55,392	99	0	55,293
RIVERSIDE HIGHLAND (c) WATER CO	3,021	0	1,669	1,352	4,052	0	2,275	1,777	3,241	0	1,777	1,464	4,324	0	2,201	2,123	3,955	0	2,146	1,809
MEEKS & DALEY WATER CO. AGUA MANSA WATER CO. (d)	4,426	0	190	4,236	4,100	0	118	3,982	5,013	0	276	4,737	4,525	0	227	4,298	3,560	0	145	3,415
UNIVERSITY Of CALIFORNIA (e)	23	0	0	23	32	0	0	32	536	0	0	536	593	0	0	593	588	0	0	588
TOTALS	60,379	155	1,859	58,365	58,423	203	2,393	55,827	60,904	-108	2,033	58,959	69,889	46	2,428	67,415	63,495	99	2,291	61,105

Total Extract -- TOTAL EXTRACTIONS.

Del S.B. Basin -- DELIVERIES IN SAN BERNARDINO BASIN AREA.

Del. Colton & Riv. N. -- DELIVERIES IN COLTON & RIVERSIDE BASIN IN SAN BERNARDINO COUNTY.

Del. Outside SBVMWD -- DELIVERIES OUTSIDE SAN BERNARDINO VALLEY MUNICIPAL WATER DISTRICT.

(a) Table 13 - Columns 1, 2, 7, 8.

(b) Table 18 - Columns 1, 2, 6, 7.

(c) Table 31A - Columns 4, 8, 2, 3.

(d) Table 34 - Columns 1, 8, 2, 3.

(e) Table 36 - Columns 1, 8, 8, 3.

See Report of the Watermaster, Same as Table No. 3, Volume 1a. For Years Preceding 1976: Refer to Volume 5-1975, August 1977, Page 34.

TABLE NO. 36-A

Sheet 5 of 6

EXTRACTIONS BY PLAINTIFF
FROM THE SAN BERNARDINO BASIN AREA
THROUGH THE CURRENT YEAR

CLASSIFIED ACCORDING TO SERVICE AREA
(Quantities in Acre Feet)

EXTRACTIONS FROM SAN BERNARDINO BASIN AREA FOR USE WITHIN AND EXPORT THEREFROM

PLAINTIFFS	1996				1997				1998				1999				2000			
	Total Extract	Del. S.B. Basin	Del. Colton & Riv N	Del. Outside SBVMWD	Total Extract	Del. S.B. Basin	Del. Colton & Riv N	Del. Outside SBVMWD	Total Extract	Del. S.B. Basin	Del. Colton & Riv N	Del. Outside SBVMWD	Total Extract	Del. S.B. Basin	Del. Colton & Riv N	Del. Outside SBVMWD	Total Extract	Del. S.B. Basin	Del. Colton & Riv N	Del. Outside SBVMWD
CITY OF RIVERSIDE (a) City & Riverside Wtr Co.	29,351	268	0	29,083	27,621	486	0	27,135	24,210	0	0	24,210	25,435	0	0	25,435	28,257	0	0	28,257
CITY OF RIVERSIDE (b) Gage Canal Co.	34,031	10	0	34,021	32,317	8	0	32,309	30,207	0	0	30,207	35,707	181	0	35,526	35,215	117	0	35,098
SUB TOTAL - C of R	63,382	278	0	63,104	59,938	494	0	59,444	54,417	0	0	54,417	61,142	181	0	60,961	63,472	117	0	63,355
RIVERSIDE HIGHLAND (c) WATER CO	5,051	0	2,756	2,295	4,939	0	2,656	2,283	3,250	0	1,961	1,289	2,931	0	2,082	849	2,856	0	2,210	646
MEEKS & DALEY WATER CO. AGUA MANSÁ WATER CO. (d)	3,912	0	194	3,718	4,165	0	137	4,028	3,828	0	210	3,618	6,289	0	90	6,199	3,832	0	352	3,480
UNIVERSITY OF CALIFORNIA (e)	445	0	0	445	505	0	0	505	590	0	0	590	586	0	0	586	624	0	0	624
TOTALS	72,790	278	2,951	69,561	69,547	494	2,794	66,259	62,085	0	2,170	59,915	70,948	181	2,172	68,595	70,784	117	2,562	68,105

Total Extract -- TOTAL EXTRACTIONS.

Del S.B. Basin -- DELIVERIES IN SAN BERNARDINO BASIN AREA.

Del. Colton & Riv. N. -- DELIVERIES IN COLTON & RIVERSIDE BASIN IN SAN BERNARDINO COUNTY.

Del. Outside SBVMWD -- DELIVERIES OUTSIDE SAN BERNARDINO VALLEY MUNICIPAL WATER DISTRICT.

(a) Table 13 - Columns 1, 2, 7, 8.

(b) Table 18 - Columns 1, 2, 6, 7.

(c) Table 31A - Columns 4, 5, 2, 3. Excludes High Groundwater Mitigation Project flows in CY 1999 and 2000

(d) Table 34 - Columns 1, 5, 2, 3.

(e) Table 36 - Columns 1, 5, 3.

See Report of the Watermaster, Same as Table No. 3, Volume 1a. For Years Preceding 1976: Refer to Volume 5-1975, August 1977, Page 34.

TABLE NO. 36-A

EXTRACTIONS BY PLAINTIFF
FROM THE SAN BERNARDINO BASIN AREA
THROUGH THE CURRENT YEAR

CLASSIFIED ACCORDING TO SERVICE AREA
 (Quantities in Acre Feet)

EXTRACTIONS FROM SAN BERNARDINO BASIN AREA FOR USE WITHIN AND EXPORT THEREFROM

PLAINTIFFS	2001				2002				2003				2004				2005			
	Total Extract	Del. S.B. Basin	Del. Colton & Riv N	Del. Outside SBVMWD	Total Extract	Del. S.B. Basin	Del. Colton & Riv N	Del. Outside SBVMWD	Total Extract	Del. S.B. Basin	Del. Colton & Riv N	Del. Outside SBVMWD	Total Extract	Del. S.B. Basin	Del. Colton & Riv N	Del. Outside SBVMWD	Total Extract	Del. S.B. Basin	Del. Colton & Riv N	Del. Outside SBVMWD
CITY OF RIVERSIDE (a) City & Riverside Wtr Co.	23,042	208	0	22,834	28,604	172	0	28,432	22,154	10	0	22,144	20,525	0	0	20,525	19,320	13	0	19,307
CITY OF RIVERSIDE (b) Gage Canal Co.	36,270	21	0	36,249	36,858	0	0	36,858	32,678	0	0	32,678	32,889	0	0	32,889	29,730	0	0	29,730
SUB TOTAL - C of R	59,312	229	0	59,083	65,462	172	0	65,290	54,832	10	0	54,822	53,414	0	0	53,414	49,050	13	0	49,037
RIVERSIDE HIGHLAND (c) WATER CO	2,665	0	2,543	122	2,400	0	2,272	128	3,560	0	2,036	1,524	1,454	0	1,301	153	1,695	0	1,532	163
MEEKS & DALEY WATER CO. AGUA MANSÁ WATER CO. (d)	3,671	0	334	3,337	5,800	0	259	5,541	7,440	0	52	7,388	3,782	0	25	3,757	3,066	0	7	3,059
UNIVERSITY OF CALIFORNIA (e)	617	0	0	617	618	0	0	618	536	0	0	536	618	0	0	618	249	0	0	249
TOTALS	66,265	229	2,878	63,158	74,280	172	2,531	71,577	66,368	10	2,088	64,270	59,268	0	1,326	57,942	54,060	13	1,539	52,508

Total Extract -- TOTAL EXTRACTIONS.
 Del S.B. Basin -- DELIVERIES IN SAN BERNARDINO BASIN AREA.
 Del. Colton & Riv. N. -- DELIVERIES IN COLTON & RIVERSIDE BASIN IN SAN BERNARDINO COUNTY.
 Del. Outside SBVMWD -- DELIVERIES OUTSIDE SAN BERNARDINO VALLEY MUNICIPAL WATER DISTRICT.

- (a) Table 13 - Columns 1, 2, 7, 8.
- (b) Table 18 - Columns 1, 2, 6, 7.
- (c) Table 31A - Columns 4, Ø, 2, 3.
- (d) Table 34 - Columns 1, Ø, 2, 3.
- (e) Table 36 - Columns 1, Ø, Ø, 3.

Line C Excludes High Groundwater Mitigation Project flows in CY 2001
 Excludes High Groundwater Mitigation Project flows in CY 2002
 Excludes High Groundwater Mitigation Project flows in CY 2003

See Report of the Watermaster, Same as Table No. 3, Volume 1a. For Years Preceding 1976: Refer to Volume 5-1975, August 1977, Page 34.

TABLE NO. 36-B

TOTAL PLAINTIFF EXTRACTIONS FROM
SAN BERNARDINO BASIN AREA
 (Quantities in Acre Feet)

EXTRACTING PLAINTIFF

Year	City of Riverside (1)	Gage Canal (2)	Riverside Highland (3)	Meeks & Daley (4)	Univ. of California (5)	Total (6)
1971	24,939	28,943	4,012	2,902	219	61,015
1972	20,474	25,220	4,532	3,527	239	53,992
1973	21,493	21,529	3,512	2,979	239	49,752
1974	27,420	15,947	4,088	4,504	267	52,226
1975	25,248	22,714	4,709	3,950	179	56,800
1976	22,085	29,289	4,519	5,393	245	61,531
1977	18,900	32,099	3,583	4,220	87	58,888
1978	19,055	26,329	1,350	2,254	183	49,181
1979	21,561	30,816	3,369	3,930	83	59,759
1980	18,875	31,881	3,677	2,333	7	56,773
1981	20,363	31,794	3,604	3,092	143	58,996
1982	19,522	30,077	2,795	3,716	48	56,158
1983	25,681	20,383	3,161	2,651	0	51,876
1984	25,031	33,875	4,759	5,165	0	68,830
1985	31,817	31,256	3,312	5,385	0	71,770
1986	25,996	33,983	4,744	5,570	48	79,341
1987	25,528	32,313	3,919	4,914	195	66,869
1988	26,490	38,022	4,775	4,966	179	74,432
1989	21,129	29,655	4,681	5,392	62	60,919
1990	20,942	26,695	4,092	3,851	95	55,675
1991	26,133	26,776	3,021	4,426	23	60,379
1992	24,783	25,456	4,052	4,100	32	58,423
1993	25,675	26,439	3,241	5,013	536	60,904
1994	25,724	34,723	4,324	4,525	593	69,889
1995	23,316	32,076	3,955	3,560	588	63,495
1996	29,351	34,031	5,051	3,912	445	72,790
1997	27,621	32,317	4,939	4,165	505	69,547
1998	24,210	30,207	3,250	3,828	590	62,085
1999	25,435	35,707	2,931	6,289	586	70,948
2000	28,257	35,215	2,856	3,832	624	70,784
2001	23,042	36,270	2,665	3,671	617	66,265
2002	28,604	36,858	2,400	5,800	618	74,280
2003	22,154	32,678	3,560	7,440	536	66,368
2004	20,525	32,889	1,454	3,782	618	59,268
2005	19,320	29,730	1,695	3,066	249	54,060
2006						
2007						
2008						

From Table No. 36-A Column 1. (Same as Table 4, Vol. 1a.)

* Excludes High Groundwater Mitigation Project Flows

FOR YEARS PRECEDING 1971: Refer to Volume 5, August 1976, Page 1-109.

TABLE NO. 36-C

TOTAL PLAINTIFF EXTRACTIONS FROM
SAN BERNARDINO BASIN AREA
DELIVERIES IN SAN BERNARDINO BASIN AREA
(Quantities in Acre Feet)

EXTRACTING PLAINTIFF

Year	City of Riverside (1)	Gage Canal (2)	Riverside Highland (3)	Meeks & Daley (4)	Univ. of California (5)	Total (6)
1971	0	98	0	0	0	98
1972	0	85	0	0	0	85
1973	0	156	0	0	0	156
1974	0	0	0	0	0	0
1975	0	0	0	0	0	0
1976	0	0	0	0	0	0
1977	0	0	0	0	0	0
1978	0	646	0	0	0	646
1979	0	0	0	0	0	0
1980	0	383	0	0	0	383
1981	0	724	0	0	0	724
1982	146	16	0	0	0	162
1983	144	191	0	0	0	335
1984	0	32	0	0	0	32
1985	0	59	0	0	0	59
1986	292	145	0	0	0	437
1987	319	15	0	0	0	334
1988	815	0	0	0	0	815
1989	28	0	0	0	0	28
1990	19	0	0	0	0	19
1991	155	0	0	0	0	155
1992	203	0	0	0	0	203
1993	-108	0	0	0	0	-108
1994	7	39	0	0	0	46
1995	1	98	0	0	0	99
1996	268	10	0	0	0	278
1997	486	8	0	0	0	494
1998	0	0	0	0	0	0
1999	0	181	0	0	0	181
2000	0	117	0	0	0	117
2001	208	21	0	0	0	229
2002	172	0	0	0	0	172
2003	10	0	0	0	0	10
2004	0	0	0	0	0	0
2005	0	0	0	0	0	0
2006						
2007						
2008						

From Table No. 36-A Column 2.

(Same as Table 5, Vol. 1a.)

FOR YEARS PRECEDING 1971: Refer to Volume 5, August 1976, Page 1-112.

TABLE NO. 36-D

TOTAL PLAINTIFF EXTRACTIONS FROM
SAN BERNARDINO BASIN AREA
DELIVERIES IN COLTON & RIVERSIDE BASINS IN SAN BERNARDINO COUNTY
(Quantities in Acre Feet)

EXTRACTING PLAINTIFF

Year	City of Riverside	Gage Canal	Riverside Highland	Meeks & Daley	Univ. of California	Total
	(1)	(2)	(3)	(4)	(5)	(6)
1971	0	669	2,388	383	0	3,440
1972	0	547	2,239	377	0	3,163
1973	0	512	1,751	250	0	2,513
1974	65	485	1,985	246	0	2,781
1975	0	575	2,002	168	0	2,745
1976	0	523	2,050	182	0	2,755
1977	0	346	1,820	146	0	2,312
1978	0	301	1,051	161	0	1,513
1979	0	415	1,781	166	0	2,362
1980	0	0	2,060	323	0	2,383
1981	0	0	2,151	358	0	2,509
1982	0	0	1,775	169	0	1,944
1983	0	0	2,318	245	0	2,563
1984	0	0	2,671	233	0	2,904
1985	0	0	1,978	210	0	2,188
1986	0	0	2,130	234	0	2,364
1987	0	0	2,229	193	0	2,422
1988	0	0	2,229	233	0	2,462
1989	0	0	1,968	240	0	2,208
1990	0	0	2,313	83	0	2,396
1991	0	0	1,669	190	0	1,859
1992	0	0	2,275	118	0	2,393
1993	0	0	1,777	276	0	2,053
1994	0	0	2,201	227	0	2,428
1995	0	0	2,146	145	0	2,291
1996	0	0	2,756	249	0	3,005
1997	0	0	2,656	195	0	2,852
1998	0	0	1,961	237	0	2,197
1999	0	0	2,082	267	0	2,349
2000	0	0	2,811	414	0	3,225
2001	0	0	2,543	334	0	2,878
2002	0	0	2,272	259	0	2,531
2003	0	0	2,036	52	0	2,088
2004	0	0	1,301	25	0	1,326
2005	0	0	1,532	7	0	1,539
2006						
2007						
2008						

From Table No. 36-A Column 3.

(Same as Table 6, Vol. 1a.)

FOR YEARS PRECEDING 1971: Refer to Volume 5, August 1976, Page 1-113.

TABLE NO. 36-E

TOTAL PLAINTIFF EXTRACTIONS FROM
SAN BERNARDINO BASIN AREA
DELIVERIES OUTSIDE SAN BERNARDINO VALLEY
(Quantities in Acre Feet)

EXTRACTING PLAINTIFF

Year	City of Riverside (1)	Gage Canal (2)	Riverside Highland (3)	Meeks & Daley (4)	Univ. of California (5)	Total (6)
1971	24,939	28,176	1,624	2,519	219	57,477
1972	20,474	24,588	2,293	3,150	239	50,744
1973	21,493	20,861	1,761	2,729	239	47,083
1974	27,355	15,462	2,103	4,258	267	49,445
1975	25,248	22,139	2,707	3,783	179	54,056
1976	22,085	28,766	2,469	5,211	245	58,776
1977	18,900	31,753	1,763	4,074	87	56,577
1978	19,055	25,382	299	2,093	183	47,012
1979	21,561	30,401	1,588	3,764	83	57,397
1980	18,875	31,498	1,617	2,010	7	54,007
1981	20,363	31,070	1,453	2,734	143	55,763
1982	19,376	30,061	1,020	3,547	48	54,052
1983	25,537	20,192	843	2,406	0	48,978
1984	25,031	33,843	2,088	4,932	0	65,894
1985	31,817	31,197	1,334	5,175	0	69,523
1986	25,704	33,838	2,614	5,336	48	67,540
1987	25,209	32,298	1,690	4,721	195	64,113
1988	25,675	38,022	2,546	4,733	179	71,155
1989	21,101	29,655	2,713	5,152	62	58,683
1990	20,923	26,695	1,779	3,768	95	53,260
1991	25,978	26,776	1,352	4,236	23	58,365
1992	24,580	25,456	1,777	3,982	32	55,827
1993	25,783	26,439	1,464	4,737	536	58,959
1994	25,717	34,684	2,123	4,298	593	67,415
1995	23,315	31,978	1,809	3,415	588	61,105
1996	29,083	34,021	2,295	3,663	445	69,507
1997	27,135	32,309	2,283	3,970	505	66,201
1998	24,210	30,207	1,289	3,591	590	59,888
1999	25,435	35,526	849	6,022	586	68,418
2000	28,257	35,098	45	3,418	624	67,442
2001	22,834	36,249	122	3,337	617	63,158
2002	28,432	36,858	128	5,541	618	71,577
2003	22,144	32,678	1,524	7,388	536	64,270
2004	20,525	32,889	153	3,757	618	57,942
2005	19,307	29,730	163	3,059	249	52,508
2006						
2007						
2008						

From Table No. 36-A Column 4.

(Same as Table 7, Vol. 1a.)

FOR YEARS PRECEDING 1971: Refer to Volume 5, August 1976, Page 1-115.

TABLE NO. 37

RIVERSIDE ENTITIES
PRODUCTION AND DELIVERY FROM COLTON BASIN AREA
FOR USE WITHIN SAN BERNARDINO COUNTY
AND RIVERSIDE COUNTY
 (Quantities in Acre Feet)

LINE NO.	RIVERSIDE ENTITIES	1976	1977	1978	1979	1980	1981	1982	1983	1984	1985	
1	<u>City of Riverside Irrigation & Domestic</u>											
2	Colton Basin Area Production	853	295	464	5	0	77	57	0	0	695	Table No. 2, Line 7
3	Delivery to S.C. Edison Highgrove Steam Plant	0	0	0	0	0	0	0	0	0	0	Table No. 10, Col. 17
4	Colton Production exported to Riverside County	853	295	464	5	0	77	57	0	0	695	Table No. 11, Col. 6
5												
6	<u>Meeks & Daley Water Company</u>											
7	Colton Basin Area Production	1,860	2,018	422	1,698	0	0	910	50	1,383	1,554	Table No. 32, Line 21
8	Delivery (Vicinity of Colton)	105	125	78	104	0	0	68	37	126	112	Table No. 33, Col 8
9	Colton Production exported to Riverside County	1,755	1,893	344	1,594	0	0	842	13	1,257	1,442	Table No. 33, Col. 10
10												
11	<u>Riverside Highland Water Company</u>											
12	Colton Basin Production	170	332	270	191	0	0	0	0	83	675	Table No. 20, Total Prod.
13	Delivery North of County Line	165	322	260	184	0	0	0	0	80	651	Table No. 31, Col. 6
14	Colton Production Exported to Riverside County	5	10	10	7	0	0	0	0	3	24	Table No. 31, Col. 15
15												
16	<u>Reche Canyon Mutual Water Company</u>											
17	Colton Basin Production	70	71	77	76	71	96	82	82	80	83	See Vol. 2 Reche Canyon Mutual Wtr. Co., Table 3
18	Delivery North of County Line	0	0	0	0	0	0	0	0	0	0	Prod. & use Riv. Co. only
19	Colton Production exported to Riverside County	70	71	77	76	71	96	82	82	80	83	Prod. & use Riv. Co. only
		<u>Summary of Colton Basin Water Used in San Bernardino Co.</u>										
20	City of Riverside	Line 3	0	0	0	0	0	0	0	0	0	
21	Meeks & Daley	Line 8	105	125	78	104	0	0	68	37	126	112
22	Riverside Highland Water Company	Line 13	165	322	260	184	0	0	0	80	651	
23	Reche Canyon Mutual Water Co.	Line 18	0	0	0	0	0	0	0	0	0	
24	Total Lines 3 + 8 + 13 + 18		270	447	338	288	0	0	68	37	206	763
		<u>Summary of Colton Basin Water Exported to Riverside Co.</u>										
25	City of Riverside	Line 4	853	295	464	5	0	77	57	0	695	
26	Meeks & Daley	Line 9	1,755	1,893	344	1,594	0	0	842	13	1,257	1,442
27	Riverside Highland Water Company	Line 14	5	10	10	7	0	0	0	3	24	
28	Reche Canyon Mutual Water Company	Line 19	70	71	77	76	71	96	82	80	83	
29	Total Lines 4 + 9 + 14 + 19		2,683	2,269	895	1,682	71	173	981	95	1,340	2,244
30	Total Production by Riverside Entities - Line 24 & 29		2,953	2,716	1,233	1,970	71	173	1,049	132	1,546	3,007

TABLE NO. 37

RIVERSIDE ENTITIES
PRODUCTION AND DELIVERY FROM COLTON BASIN AREA
FOR USE WITHIN SAN BERNARDINO COUNTY & RIVERSIDE COUNTY
 (Quantities in Acre Feet)

Line #	RIVERSIDE ENTITIES	1986	1987	1988	1989	1990	1991	1992	1993	1994	1995	
1	<u>City of Riverside, Irrigation & Domestic</u>											
2	Colton Basin Area Production	0	0	0	519	131	428	307	311	466	171	Table No. 2, Line 9
3	Delivery to Edison Highgrove Stream Plan	-	-	-	-	-	-	-	-	-	-	Table No. 10, Column (17)
4	Colton Production Exported to Riverside	0	0	0	519	131	428	307	311	466	171	Ln 2 - Ln 3
5												
6	<u>Meeks & Daley Water Company</u>											
7	Colton Basin Area Production	1,575	1,560	1,754	1,538	1,691	1,530	1,209	0			Table No. 32, Column (17)
8	Delivery in the Vicinity of Colton	115	113	150	157	306	204	176	0	95	126	Table No. 33, Column (8)
9	Colton Production Exported to Riverside	1,460	1,447	1,604	1,381	1,385	1,326	1,033	0			Table No. 33, Column (10)
10												
11	<u>Riverside Highland Water Company</u>											
12	Colton Basin Area Production	721	471	256	158	109	4	91	0	0	0	Table No. 20, Column (4)
13	Delivery North of the County Line	691	451	242	142	62	2	51	0	0	0	T.No.31, Col(6): after 1989 T 23R, pg
14	Colton Production Exported to Riverside	30	20	14	16	47	2	40	0	0	0	T.No.31, Col(15): after 1989 T 23R, pg
15												
16	<u>Reche Canyon Mutual Water Company</u>											
17	Colton Basin Area Production	88	90	89	89	89	79	75	85	109	100	See Vol. 2, Reche Cyn M.W.C. Table No. 3
18	Delivery North of the County Line	-	-	-	-	-	-	-	-	-	-	Production & use only in Riv Co.
19	Colton Production Exported to Riverside	88	90	89	89	89	79	75	85	109	100	Production & use only in Riv Co.
<u>Summary of Colton Basin Water Used in San Bernardino County</u>												
20	City of Riverside	Line 3	-	-	-	-	-	-	-	-	-	-
21	Meek & Daley	Line 8	115	113	150	157	306	204	176	0	95	126
22	Riverside Highlands	Line 13	691	451	242	142	62	2	51	0	0	0
23	Reche Canyon Mutual Water Company	Line 18	-	-	-	-	-	-	-	-	-	-
24	Total		806	564	392	299	368	206	227	0	95	126
<u>Summary of Colton Basin Water Exported to Riverside County</u>												
25	City of Riverside	Line 4	0	0	0	519	131	428	307	311	466	171
26	Meek & Daley	Line 9	1,460	1,447	1,604	1,381	1,385	1,326	1,033	0		
27	Riverside Highlands	Line 14	30	20	14	16	47	2	40	0	0	0
28	Reche Canyon Mutual Water Company	Line 19	88	90	89	89	89	79	75	85	109	100
29	Total		1,578	1,557	1,707	2,005	1,652	1,835	1,455	396	480	145
30	Total Prod. by Riverside Entities, Lns 24 + 29		2,384	2,121	2,099	2,304	2,020	2,041	1,682	396	575	271

TABLE NO. 37

RIVERSIDE ENTITIES
PRODUCTION AND DELIVERY FROM COLTON BASIN AREA
FOR USE WITHIN SAN BERNARDINO COUNTY & RIVERSIDE COUNTY
 (Quantities in Acre Feet)

Line #	Entity	1996	1997	1998	1999	2000	2001	2002	2003	2004	2005	Notes
<u>RIVERSIDE ENTITIES</u>												
1	<u>City of Riverside, Irrigation & Domestic</u>											
2	Colton Basin Area Production	208	633	142	7	128	0	0	171	0	0	Table No. 2, Line 9
3	Delivery to Edison Highgrove Stream Plant	-	-	-	-	-	-	-	-	-	-	Table No. 10, Column (17)
4	Colton Production Exported to Riverside Co.	208	633	142	7	128	0	0	171	0	0	Ln 2 - Ln 3
5												
6	<u>Meeks & Daley Water Company</u>											
7	Colton Basin Area Production	362	484	88	1,066	102	285	1,322	844	120	30	Table No. 32, Column (17)
8	Delivery in the Vicinity of Colton	78	81	32	222	11	26	59	15	1	0	Table No. 33, Column (8)
9	Colton Production Exported to Riverside Co.	284	403	56	844	91	259	1,263	829	119	30	Table No. 33, Column (10)
10												
11	<u>Riverside Highland Water Company</u>											
12	Colton Basin Area Production	0	0	0	0	0	0	0	0	0	0	Table No. 20, Column (4)
13	Delivery North of the County Line	0	0	0	0	0	0	0	0	0	0	T.No.31, Col(6): after 1989 T 23R, pg
14	Colton Production Exported to Riverside Co.	0	0	0	0	0	0	0	0	0	0	T.No.31, Col(15): after 1989 T 23R, p
15												
16	<u>Reche Canyon Mutual Water Company</u>											
17	Colton Basin Area Production	85	105	53	61	56	48	73	65	59	57	See Vol. 2, Reche Cyn M.W.C. Vol. 2, Table No. 3
18	Delivery North of the County Line	-	-	-	-	-	-	-	-	-	-	Production & use only in Riv Co.
19	Colton Production Exported to Riverside Co.	85	105	53	61	56	48	73	65	59	57	Production & use only in Riv Co.

Summary of Colton Basin Water Used in San Bernardino County

20	City of Riverside	Line 3	-	-	-	-	-	-	-	-	-	-
21	Meek & Daley	Line 8	78	81	32	222	11	26	59	15	1	0
22	Riverside Highlands	Line 13	0	0	0	0	0	0	0	0	0	0
23	Reche Canyon Mutual Water Company	Line 18	-	-	-	-	-	-	-	-	-	-
24	Total		78	81	32	222	11	26	59	15	1	0

Summary of Colton Basin Water Exported to Riverside County

25	City of Riverside	Line 4	208	633	142	7	128	0	0	171	0	0
26	Meek & Daley	Line 9	284	403	56	844	91	259	1,263	829	119	30
27	Riverside Highlands	Line 14	0	0	0	0	0	0	0	0	0	0
28	Reche Canyon Mutual Water Company	Line 19	85	105	53	61	56	48	73	65	59	57
29	Total		577	1,141	251	912	275	307	1,336	1,065	178	87

30	Total Prod. by Riverside Entities, Lns 24 + 29		655	1,222	283	1,134	286	333	1,395	1,080	179	87
----	---	--	------------	--------------	------------	--------------	------------	------------	--------------	--------------	------------	-----------

TABLE NO. 38

SAN BERNARDINO ENTITIES PRODUCTION FROM COLTON BASIN AREA
FOR USE WITHIN SAN BERNARDINO COUNTY
(Quantities in Acre Feet)

Year	RIVERSIDE ENTITIES				Total Production by San Bernardino Entities used in San Bernardino Co.
	Total Verified Extraction From Colton Basin Area	Production Used in San Bernardino County	Production Used in Riverside County	Total Production	
	(1)	(2)	(3)	(4)	
1971	11,388	248	2,777	3,025	8,363
1972	10,414	271	2,611	2,882	7,532
1973	7,844	247	615	862	6,982
1974	8,906	273	1,464	1,737	7,169
1975	11,083	389	3,873	4,262	6,821
1976	11,558	270	2,683	2,953	8,605
1977	8,777	447	2,269	2,716	6,061
1978	7,663	338	895	1,233	6,430
1979	7,194	288	1,682	1,970	5,224
1980	5,681	0	71	71	5,610
1981	6,348	0	173	173	6,175
1982	6,499	68	981	1,049	5,450
1983	4,735	37	95	132	4,603
1984	8,987	206	1,340	1,546	7,441
1985	10,149	763	2,244	3,007	7,142
1986	10,035	806	1,600	2,406	7,629
1987	13,175	564	1,557	2,121	11,054
1988	13,552	329	1,707	2,036	11,516
1989	14,103	299	2,005	2,304	11,799
1990	17,571	368	1,652	2,020	15,551
1991	14,323	206	1,835	2,041	12,282
1992	16,750	227	1,455	1,682	15,068
1993	14,977	0	396	396	14,581
1994	15,813	95	1,066	1,161	14,652
1995	17,308	126	489	615	16,693
1996	17,040	78	577	655	16,385
1997	14,498	*	81	1,141	13,276
1998	10,972	32	251	283	10,689
1999	12,564	222	912	1,134	11,430
2000	13,123	11	275	286	12,837
2001	16,388	26	307	333	16,055
2002	19,160	59	1,336	1,395	17,765
2003	25,655	15	1,065	1,080	24,575
2004	24,345	1	178	179	24,166
2005	18,813	0	87	87	18,726
2006					
2007					
2008					

Column (1) = Total Extractions as verified in Volume 2 for the appropriate year entitled Verified Extractions From Colton Basin Area.

Column (2) = From Table No. 37, Line 24.

Column (3) = From Table No. 37, Line 29.

Column (4) = Column (2) + Column (3).

Column (5) = Column (1) - Column (4).

FOR YEARS PRECEDING 1971: Refer to Volume 5, August 1976, Page II-7.

* Corrected during 1998 verification

TABLE NO. 38-A

COLTON BASIN EXTRACTIONS
BY RIVERSIDE ENTITIES
AND PLACE OF USE
(Quantities in Acre Feet)

Year	Total Extractions (1)	Place of Use	
		San Bernardino County (2)	Riverside County (3)
1971	3,025	248	2,777
1972	2,882	271	2,611
1973	862	247	615
1974	1,737	273	1,464
1975	4,262	389	3,873
1976	2,953	270	2,683
1977	2,716	447	2,269
1978	1,233	338	895
1979	1,970	288	1,682
1980	71	0	71
1981	173	0	173
1982	1,049	68	981
1983	132	37	95
1984	1,546	206	1,340
1985	3,007	763	2,244
1986	2,406	806	1,600
1987	2,121	564	1,557
1988	2,036	329	1,707
1989	2,304	299	2,005
1990	2,020	368	1,652
1991	2,041	206	1,835
1992	1,682	227	1,455
1993	396	0	396
1994	1,161	95	1,066
1995	615	126	489
1996	655	78	577
1997	1,222	81	1,141
1998	283	32	251
1999	1,134	222	912
2000	286	11	275
2001	333	26	307
2002	1,395	59	1,336
2003	1,080	15	1,065
2004	179	1	178
2005	87	0	87
2006			
2007			
2008			

(1) From Table No. 38, Column (4).

(2) From Table No. 38, Column (2).

(3) From Table No. 38, Column (3); Column (1) - Column (2) = Column (3).

FOR YEARS PRECEDING 1971: Refer to Volume 5, August 1976, Page II-9.

TABLE NO. 39

VERIFIED EXTRACTIONS FROM COLTON BASIN AREA
BY SAN BERNARDINO AND RIVERSIDE COUNTY ENTITIES
FOR USE WITHIN EACH COUNTY
(Quantities in Acre Feet)

Line No.	Calendar Year	Producer	Place of Use		Total Production in A.F.
			San Bernardino County	Riverside County	
1	*1976	San Bernardino Co. Wtr. Interests	8,605	0	8,605
2		Riverside Co. Wtr. Interests	<u>270</u>	<u>2,683</u>	<u>2,953</u>
		TOTAL	8,335	2,683	11,558
1	1977	San Bernardino Co. Wtr. Interests	6,061	0	6,061
2		Riverside Co. Wtr. Interests	<u>447</u>	<u>2,269</u>	<u>2,716</u>
		TOTAL	6,508	2,269	8,777
1	1978	San Bernardino Co. Wtr. Interests	6,430	0	6,430
2		Riverside Co. Wtr. Interests	<u>338</u>	<u>895</u>	<u>1,233</u>
		TOTAL	6,768	895	7,663
1	1979	San Bernardino Co. Wtr. Interests	5,224	0	5,224
2		Riverside Co. Wtr. Interests	<u>288</u>	<u>1,682</u>	<u>1,970</u>
		TOTAL	5,512	1,682	7,194
1	1980	San Bernardino Co. Wtr. Interests	5,610	0	5,610
2		Riverside Co. Wtr. Interests	<u>0</u>	<u>71</u>	<u>71</u>
		TOTAL	5,610	71	5,681

* Backfiling corrected for in 1977.

Note: Line 1 from Table No. 38, Col. (5).

Line 2 from Table No. 38, Cols. (2),(3) & (4).

FOR YEARS PRECEDING 1976: Refer to Volume 5, August 1977, Page II-11.

TABLE NO. 39

VERIFIED EXTRactions FROM COLTON BASIN AREA
BY SAN BERNARDINO AND RIVERSIDE COUNTY ENTITIES
FOR USE WITHIN EACH COUNTY
(Quantities in Acre Feet)

Line No.	Calendar Year	Producer	Place of Use		Total Production in A.F.
			San Bernardino County	Riverside County	
1	1981	San Bernardino Co. Wtr. Interests	6,175	0	6,175
2		Riverside Co. Wtr. Interests	<u>0</u>	<u>173</u>	<u>173</u>
		TOTAL	6,175	173	6,348
1	1982	San Bernardino Co. Wtr. Interests	5,450	0	5,450
2		Riverside Co. Wtr. Interests	<u>68</u>	<u>981</u>	<u>1,049</u>
3		TOTAL	5,518	981	6,499
1	1983	San Bernardino Co. Wtr. Interests	*4,603	0	*4,603
2		Riverside Co. Wtr. Interests	<u>37</u>	<u>95</u>	<u>132</u>
3		TOTAL	4,555	95	*4,735
1	1984	San Bernardino Co. Wtr. Interests	7,441	0	7,441
2		Riverside Co. Wtr. Interests	<u>206</u>	<u>1,340</u>	<u>1,546</u>
3		TOTAL	7,647	1,340	8,987
1	1985	San Bernardino Co. Wtr. Interests	7,142	0	7,142
2		Riverside Co. Wtr. Interests	<u>763</u>	<u>2,244</u>	<u>3,007</u>
3		TOTAL	7,905	2,244	10,149

* Corrected from Previous year.

See Volume 2, Table 5.

Line 1: Table 38, Column (5).

Line 2: Table 38A, Column (2),(3),(1).

Line 3: Table 38-, (3),(1).

TABLE NO 39

page 3 of 6

VERIFIED EXTRACTIONS FROM COLTON BASIN AREA
BY SAN BERNARDINO AND RIVERSIDE COUNTY ENTITIES
FOR USE WITHIN EACH COUNTY

(Quantities in Acre Feet)

Ln.#	Calendar Year	Producer	Place of Use		Total Production in A.F.
			San Bernardino County	Riverside County	
1	1986	San Bernardino Co. Wtr. Intere	7,651	0	7,651
2		Riverside Co. Wtr. Interests	784	1,600	2,384
3		TOTAL	8,435	1,600	10,035
1	1987	San Bernardino Co. Wtr. Intere	11,054	0	11,054
2		Riverside Co. Wtr. Interests	564	1,557	2,121
3		TOTAL	11,618	1,557	13,175
1	1988	San Bernardino Co. Wtr. Intere	11,453	0	11,453
2		Riverside Co. Wtr. Interests	392	1,707	2,099
3		TOTAL	11,845	1,707	13,552
1	1989	San Bernardino Co. Wtr. Intere	11,799	0	11,799
2		Riverside Co. Wtr. Interests	299	2,005	2,304
3		TOTAL	12,098	2,005	14,103
1	1990	San Bernardino Co. Wtr. Intere	15,551	0	15,551
2		Riverside Co. Wtr. Interests	368	1,652	2,020
3		TOTAL	15,919	1,652	17,571

See Volume 2, Table 5.

Line 1: Table 38, Column (5).

Line 2: Table 38A, Column (2), (3), (1).

Bold values corrected during 1992 verification.

TABLE NO. 39

page 4 of 6

VERIFIED EXTRACTIONS FROM COLTON BASIN AREA
BY SAN BERNARDINO AND RIVERSIDE COUNTY ENTITIES
FOR USE WITHIN EACH COUNTY

(Quantities in Acre Feet)

Ln. #	Calendar Year	Producer	Place of Use		Total Production in A.F.
			San Bernardino County	Riverside County	
1	1991	San Bernardino Co. Wtr. Interests	12,282	0	12,282
2		Riverside Co. Wtr. Interests	206	1,835	2,041
3		TOTAL	12,488	1,835	14,323
1	1992	San Bernardino Co. Wtr. Interests	15,068	0	15,068
2		Riverside Co. Wtr. Interests	227	1,455	1,682
3		TOTAL	15,295	1,455	16,750
1	1993	San Bernardino Co. Wtr. Interests	14,581	0	14,581
2		Riverside Co. Wtr. Interests	0	396	396
3		TOTAL	14,581	396	14,977
1	1994	San Bernardino Co. Wtr. Interests	14,652	0	14,652
2		Riverside Co. Wtr. Interests	95	1,066	1,161
3		TOTAL	14,747	1,066	15,813 1)
1	1995	San Bernardino Co. Wtr. Interests	16,693	0	16,693
2		Riverside Co. Wtr. Interests	126	489	615 1)
3		TOTAL	16,819	489	17,308 1)

See Table 5, Vol. 2

line 1: Table 38, Column (5)

line 2: Table 38A, Column (2), (3), (1)

Bold value are corrected values during 1996 verification

1) Corrected during 2003 Verification

TABLE NO. 39

page 5 of 6

VERIFIED EXTRACTIONS FROM COLTON BASIN AREA
BY SAN BERNARDINO AND RIVERSIDE COUNTY ENTITIES
FOR USE WITHIN EACH COUNTY

(Quantities in Acre Feet)

Ln.	Calendar # Year	Producer	Place of Use		Total Production in A.F.	
			San Bernardino County	Riverside County		
1	1996	San Bernardino Co. Wtr. Interests	16,385	0	16,385	
2		Riverside Co. Wtr. Interests	78	577	655	
3		TOTAL	16,463	577	17,040	1)
1	1997	San Bernardino Co. Wtr. Interests	13,276	0	13,276	
2		Riverside Co. Wtr. Interests	81	1,141	1,222	
3		TOTAL	13,357	1,141	14,498	1)
1	1998	San Bernardino Co. Wtr. Interests	10,689	0	10,689	
2		Riverside Co. Wtr. Interests	32	251	283	
3		TOTAL	10,721	251	10,972	1)
1	1999	San Bernardino Co. Wtr. Interests	11,430	0	11,430	
2		Riverside Co. Wtr. Interests	222	912	1,134	
3		TOTAL	11,652	912	12,564	1)
1	2000	San Bernardino Co. Wtr. Interests	12,837	0	12,837	
2		Riverside Co. Wtr. Interests	11	213 1)	224	
3		TOTAL	12,848	213	13,061	1)

See Table 5, Vol. 2

line 1: Table 38, Column (5)

line 2: Table 38A, Column (2), (3), (1)

1) Corrected during 2003 Verification

TABLE NO. 39

page 6 of 6

VERIFIED EXTRACTIONS FROM COLTON BASIN AREA
BY SAN BERNARDINO AND RIVERSIDE COUNTY ENTITIES
FOR USE WITHIN EACH COUNTY

(Quantities in Acre Feet)

Ln.	Calendar # Year	Producer	Place of Use		Total Production in A.F.
			San Bernardino County	Riverside County	
1	2001	San Bernardino Co. Wtr. Interests	16,055 *	0	16,055
2		Riverside Co. Wtr. Interests	26	307	333 1)
3		TOTAL	16,081	307	16,388
1	2002	San Bernardino Co. Wtr. Interests	17,765	0	17,765
2		Riverside Co. Wtr. Interests	59	1,336	1,395 1)
3		TOTAL	17,824	1,336	19,160
1	2003	San Bernardino Co. Wtr. Interests	24,575	0	24,575
2		Riverside Co. Wtr. Interests	15	1,065	1,080 1)
3		TOTAL	24,590	1,065	25,655
1	2004	San Bernardino Co. Wtr. Interests	24,166	0	24,166
2		Riverside Co. Wtr. Interests	1	178	179
3		TOTAL	24,167	178	24,345
1	2005	San Bernardino Co. Wtr. Interests	18,726	0	18,726
2		Riverside Co. Wtr. Interests	0	87	87
3		TOTAL	18,726	87	18,813

See Table 5, Vol. 2

line 1: Table 38, Column (5)

line 2: Table 38A, Column (2), (3), (1)

* Corrected during 2002 verification, backfile on new San Gabriel well 3603

1) Corrected during 2003 Verification

GROUNDWATER EXTRACTIONS BY RIVERSIDE ENTITIES FROM
COLTON BASIN AREA FOR USE IN RIVERSIDE AND SAN BERNARDINO COUNTIES
FROM 1976 THROUGH CURRENT YEAR

CLASSIFIED ACCORDING TO SERVICE AREA
(Quantities in Acre Feet)

EXTRACTIONS FROM COLTON BASIN AREA FOR USE WITHIN AND EXPORT THEREFROM

PLAINTIFFS	1976			1977			1978			1979			1980		
	Total Extract	Del. in S.B. Co.	Del. in Riv. Co.	Total Extract	Del. in S.B. Co.	Del. in Riv. Co.	Total Extract	Del. in S.B. Co.	Del. in Riv. Co.	Total Extract	Del. in S.B. Co.	Del. in Riv. Co.	Total Extract	Del. in S.B. Co.	Del. in Riv. Co.
CITY OF RIVERSIDE Dom & Irrig.	853	0	853	295	0	295	464	0	464	5	0	5	0	0	0
MEEKS & DALEY WATER CO	1,860	105	1,755	2,018	125	1,893	422	78	344	1,698	104	1,594	0	0	0
RIVERSIDE HIGHLAND WATER CO.	170	165	5	332	322	10	270	260	10	191	184	7	0	0	0
RECHE CANYON MUTUAL WATER CO.	70	0	70	71	0	71	77	0	77	76	0	76	71	0	71
TOTALS	2,953	270	2,683	2,716	447	2,269	1,233	338	895	1,970	288	1,682	71	0	71

Total Extract -- TOTAL EXTRACTIONS.

Del in S.B. Co. -- DELIVERY WITHIN SAN BERNARDINO COUNTY.

Del. in Riv. Co. -- DELIVERY WITHIN RIVERSIDE COUNTY.

See Table 37 for figures.

FOR YEARS PRECEDING 1976: Refer to Volume 5-1974, August 1976, Page II-13.

Same as Table 4, Volume 2.

Excel:\w-sb\m\vol 1a-0;vol 5 table 39A.

GROUNDWATER EXTRACTIONS BY RIVERSIDE ENTITIES FROM
COLTON BASIN AREA FOR USE IN RIVERSIDE AND SAN BERNARDINO COUNTIES
FROM 1976 THROUGH CURRENT YEAR

CLASSIFIED ACCORDING TO SERVICE AREA
(Quantities in Acre Feet)

EXTRACTIONS FROM COLTON BASIN AREA FOR USE WITHIN AND EXPORT THEREFROM

PLAINTIFFS	1981			1982			1983			1984			1985		
	Total Extract	Del. in S.B. Co.	Del. in Riv. Co.	Total Extract	Del. in S.B. Co.	Del. in Riv. Co.	Total Extract	Del. in S.B. Co.	Del. in Riv. Co.	Total Extract	Del. in S.B. Co.	Del. in Riv. Co.	Total Extract	Del. in S.B. Co.	Del. in Riv. Co.
CITY OF RIVERSIDE Dom & Irrig.	77	0	77	57	0	57	0	0	0	0	0	0	595	0	695
MEEKS & DALEY WATER CO	0	0	0	910	68	842	50	37	13	1,383	126	1,257	1,554	112	1,442
RIVERSIDE HIGHLAND WATER CO.	0	0	0	0	0	0	0	0	0	83	80	3	675	651	24
RECHE CANYON MUTUAL WATER CO.	96	0	96	82	0	82	82	0	82	80	0	80	83	0	83
TOTALS	173	0	173	1,049	68	981	132	37	95	1,546	206	1,340	3,007	763	2,244

Total Extract -- TOTAL EXTRACTIONS.

Del in S.B. Co. -- DELIVERY WITHIN SAN BERNARDINO COUNTY.

Del. in Riv. Co. -- DELIVERY WITHIN RIVERSIDE COUNTY.

See Table 37 for figures.

FOR YEARS PRECEDING 1976: Refer to Volume 5-1974, August 1976, Page II-13.

Same as Table 4, Volume 2.

Excel;w-ab wn;vol 1a-8;vol 5 table 39A.

GROUNDWATER EXTRACTIONS BY RIVERSIDE ENTITIES FROM
COLTON BASIN AREA FOR USE IN RIVERSIDE AND SAN BERNARDINO COUNTIES
FROM 1976 THROUGH CURRENT YEAR

CLASSIFIED ACCORDING TO SERVICE AREA
(Quantities in Acre Feet)

EXTRACTIONS FROM COLTON BASIN AREA FOR USE WITHIN AND EXPORT THEREFROM

PLAINTIFFS	1986			1987			1988			1989			1990		
	Total Extract	Del. in S.B. Co.	Del. in Riv. Co.	Total Extract	Del. in S.B. Co.	Del. in Riv. Co.	Total Extract	Del. in S.B. Co.	Del. in Riv. Co.	Total Extract	Del. in S.B. Co.	Del. in Riv. Co.	Total Extract	Del. in S.B. Co.	Del. in Riv. Co.
CITY OF RIVERSIDE Dom & Irrig.	0	0	0	0	0	0	0	0	0	519	0	519	131	0	131
MEEKS & DALEY WATER CO	1,575	93	1,482	1,560	113	1,447	1,754	150	1,604	1,538	157	1,381	1,691	306	1,385
RIVERSIDE HIGHLAND WATER CO.	721	691	30	471	451	20	256	242	14	158	142	16	109	62	47
RECHE CANYON MUTUAL WATER CO.	88	0	88	90	0	90	89	0	89	89	0	89	89	0	89
TOTALS	2,384	784	1,600	2,121	564	1,557	2,099	392	1,707	2,304	299	2,005	2,020	368	1,652

Total Extract -- TOTAL EXTRACTIONS.

Del in S.B. Co. -- DELIVERY WITHIN SAN BERNARDINO COUNTY.

Del. in Riv. Co. -- DELIVERY WITHIN RIVERSIDE COUNTY.

See Table 37 for figures.

FOR YEARS PRECEDING 1976: Refer to Volume 5-1974, August 1976, Page II-13.

Same as Table 4, Volume 2.

Excel:w-sb wnj\vol 1a-8;vol 5 table 39A.

TABLE NO. 39-A

GROUNDWATER EXTRACTIONS BY RIVERSIDE ENTITIES FROM
 COLTON BASIN AREA FOR USE IN RIVERSIDE AND SAN BERNARDINO COUNTIES
 FROM 1976 THROUGH CURRENT YEAR

CLASSIFIED ACCORDING TO SERVICE AREA
 (all values in Acre Feet)

EXTRACTIONS FROM COLTON BASIN AREA FOR USE WITHIN AND EXPORT THEREFROM

PLAINTIFFS	1991			1992			1993			1994			1995		
	Total Extract	Del. in S.B. Co.	Del. in Riv. Co.	Total Extract	Del. in S.B. Co.	Del. in Riv. Co.	Total Extract	Del. in S.B. Co.	Del. in Riv. Co.	Total Extract	Del. in S.B. Co.	Del. in Riv. Co.	Total Extract	Del. in S.B. Co.	Del. in Riv. Co.
CITY OF RIVERSIDE Dom & Irrig.	428	0	428	307	0	307	311	0	311	466	0	466	171	0	171
MEEKS & DALEY WATER CO.	1,530	204	1,326	1,209	176	1,033	0	0	0	586	95	491	344	126	218
RIVERSIDE HIGHLAND WATER CO.	4	2	2	91	51	40	0	0	0	0	0	0	0	0	0
RECHE CANYON MUTUAL WATER CO.	79	0	79	75	0	75	85	0	85	109	0	109	100	0	100
TOTALS	2,041	206	1,835	1,682	227	1,455	396	0	396	1,161	95	1,066	615	126	489

Total Extract -- TOTAL EXTRACTIONS
 Del in S.B. Co. -- DELIVERY WITHIN SAN BERNARDINO COUNTY
 Del. in Riv. Co. -- DELIVERY WITHIN RIVERSIDE COUNTY

See Table 37 for figures
 FOR YEARS PRECEDING 1976: Refer to Volume 5-1974, August 1976, Page II-13
 Same as Table 4, Volume 2

TABLE NO. 39-A

GROUNDWATER EXTRACTIONS BY RIVERSIDE ENTITIES FROM
COLTON BASIN AREA FOR USE IN RIVERSIDE AND SAN BERNARDINO COUNTIES
FROM 1976 THROUGH CURRENT YEAR

CLASSIFIED ACCORDING TO SERVICE AREA
(all values in Acre Feet)

EXTRACTIONS FROM COLTON BASIN AREA FOR USE WITHIN AND EXPORT THEREFROM

PLAINTIFFS	1996			1997			1998			1999			2000		
	Total Extract	Del. in S.B. Co.	Del. in Riv. Co.	Total Extract	Del. in S.B. Co.	Del. in Riv. Co.	Total Extract	Del. in S.B. Co.	Del. in Riv. Co.	Total Extract	Del. in S.B. Co.	Del. in Riv. Co.	Total Extract	Del. in S.B. Co.	Del. in Riv. Co.
CITY OF RIVERSIDE Dom & Irrig.	208	0	208	633	0	633	142	0	142	7	0	7	128	0	128
MEEKS & DALEY WATER CO.	362	78	284	484	81	403	88	32	56	1,066	222	844	102	11	91
RIVERSIDE HIGHLAND WATER CO.	0	0	0	0	0	0	0	0	0	0	0	0	0	0	0
RECHE CANYON MUTUAL WATER CO.	85	0	85	105	0	105	53	0	53	61	0	61	56	0	56
TOTALS	655	78	577	1,222	81	1,141	283	32	251	1,134	222	912	286	11	275

Total Extract -- TOTAL EXTRACTIONS

Del in S.B. Co. -- DELIVERY WITHIN SAN BERNARDINO COUNTY

Del. in Riv. Co. -- DELIVERY WITHIN RIVERSIDE COUNTY

See Table 37 for figures

FOR YEARS PRECEDING 1976: Refer to Volume 5-1974, August 1976, Page II-13

Same as Table 4, Volume 2

TABLE NO. 39-A

GROUNDWATER EXTRACTIONS BY RIVERSIDE ENTITIES FROM
COLTON BASIN AREA FOR USE IN RIVERSIDE AND SAN BERNARDINO COUNTIES
FROM 1976 THROUGH CURRENT YEAR

CLASSIFIED ACCORDING TO SERVICE AREA
(all values in Acre Feet)

EXTRACTIONS FROM COLTON BASIN AREA FOR USE WITHIN AND EXPORT THEREFROM

PLAINTIFFS	2001			2002			2003			2004			2005		
	Total Extract	Del. in S.B. Co.	Del. in Riv. Co.	Total Extract	Del. in S.B. Co.	Del. in Riv. Co.	Total Extract	Del. in S.B. Co.	Del. in Riv. Co.	Total Extract	Del. in S.B. Co.	Del. in Riv. Co.	Total Extract	Del. in S.B. Co.	Del. in Riv. Co.
CITY OF RIVERSIDE Dom & Irrig.	0	0	0	0	0	0	171	0	171	0	0	0	0	0	0
MEEKS & DALEY WATER CO.	285	26	259	1,322	59	1,263	844	15	829	120	1	119	30	0	30
RIVERSIDE HIGHLAND WATER CO.	0	0	0	0	0	0	0	0	0	0	0	0	0	0	0
RECHE CANYON MUTUAL WATER CO.	48	0	48	73	0	73	65	0	65	59	0	59	57	0	57
TOTALS	333	26	307	1,395	59	1,336	1,080	15	1,065	179	1	178	87	0	87

Total Extract -- TOTAL EXTRACTIONS
Del in S.B. Co. -- DELIVERY WITHIN SAN BERNARDINO COUNTY
Del. in Riv. Co. -- DELIVERY WITHIN RIVERSIDE COUNTY

See Table 37 for figures
FOR YEARS PRECEDING 1976: Refer to Volume 5-1974, August 1976, Page II-13
Same as Table 4, Volume 2

TABLE NO. 40

RIVERSIDE CEMENT COMPANY*
 DIVISION, AMERICAN CEMENT CORP.
 WATER PRODUCTION
 FROM RIVERSIDE GROUND WATER BASIN
 SITUATED WITHIN SAN BERNARDINO COUNTY
 (All Quantities in Acre Feet)

Production from Recordation Filings (Volume 3, Table No. 1)

State Well No. Rec. No. Local Desig. Basin	1S/5W-34K 3601721 E.Crestmore #56 Riverside	1S/5W-34K2 3600873 W.Crestmore #57 Riverside	(2a)	Production Exported To Riverside County Riverside	2S/5W-02A 3600874 White Well* Riverside	2S/5W-02G2 3600883 Wright* Riverside	2S/5W-02R 3601722 New White 58-1 Riverside	2S/5W-2L2 3601782 None* Riverside	2S/5W-02G 3602114 63-1 Riverside	(8a)	Production Used In San Bernardino County	Total Production In San Bernardino County
	(1)	(2)	(2a)	(3)	(4)	(5)	(6)	(7)	(8)	(8a)	(9)	(10)
<u>Year</u>												
1971	130	219	-	349	0	0	0	-	482	-	482	831
1972	353	20	-	373	0	0	0	-	204	-	204	577
1973	531	6	-	537	0	0	0	-	0	-	0	537
1974	133	0(a)	-	133	0	0	0	-	0	-	0	133
1975	0(b)	0(a)	-	0(a)(b)	0	0	0	-	0	-	0	0(a)(b)
1976	0(b)	0(a)	-	0(a)(b)	0	0	0	-	218	-	218	218
1977	0(b)	0(a)	-	0(a)(b)	0	0	0	0	446	-	446	446
1978	0(b)	0(a)	-	0(a)(b)	0	0	0	0	227	-	227	227
1979	0(b)	0(a)	-	0(a)(b)	0	0	0	0	436	-	436	436
1980	0(b)	0(a)	-	0(a)(b)	0	0	0	0	218	-	218	218
1981	0(b)	0(a)	-	0	0	0	0	0	413	-	413	413
1982	0(b)	0(a)	-	0	0	0	0	0	0	-	0	0
1983	-	-	-	0	0	0	0	0	0	-	0	0
1984	-	-	-	0	0	0	0	0	0	-	0	0
1985	-	-	-	0	0	0	0	0	0	-	0	0
1986	-	-	-	0	0	0	0	0	0	-	0	0
1987	-	-	-	0	0	0	0	0	0	-	0	0
1988	-	-	-	0	0	0	0 (c)	0	0 (c)	-	0	0
1989												
1990												

----- All wells sold or abandoned -----

(a) 3600873 sold to Green Acres Mem. Park Ass'n. 1974

(b) 3601721 sold to Green Acres Mem. Park Ass'n. 1975

* Abandoned or File closed

(3) Col. (2) + Col. (1)

(10) Col. (3) + Col. (9)

(c) Sold to Erin Madison in 1988

(9) Cols. (4) + (5) + (6) + (7) + (8)

F.C. File Closed

*Name changed to Amcord, Inc. 1973 & recurred in 1981

FOR YEARS PRECEDING 1971: Refer to Volume 5, August 1976, Page III-7

TABLE NO. 41

RIVERSIDE CEMENT COMPANY

WATER PRODUCTION FROM RIVERSIDE GROUND WATER BASIN
WITHIN SAN BERNARDINO COUNTY FOR PERIOD 1971 THROUGH CURRENT YEAR
AND PRODUCTION DELIVERED IN RIVERSIDE AND SAN BERNARDINO COUNTIES

(Quantities in Acre Feet)

<u>Year</u>	<u>Production Exported to Riverside County</u>	<u>Production Used In San Bernardino County</u>	<u>Total Production</u>
	(1)	(2)	(3)
1971	349	482	831
1972	373	204	577
1973	537	0	537
1974	133	0	133
1975	0	0	0
1976	0	218	218
1977	0	446	446
1978	0	227	227
1979	0	436	436
1980	0	218	218
1981	0	413	413
1982	0	0	0
1983	0	0	0
1984	0	0	0
1985	0	0	0
1986	0	0	0
1987	0	0	0
1988	0	0	0
1989			
1990	All wells sold or abandoned.		

Col. (1) from Table No. 40, Col. (3).

Col. (2) from Table No. 40, Col. (9).

Col. (3) from Table No. 40, Col. (10).

FOR YEARS PRECEDING 1971: Refer to Volume 5, August 1976, Page III-9.

TABLE NO. 42

page 1 of 2

CITY OF RIVERSIDE
IRRIGATION AND DOMESTIC DIVISION
WATER PRODUCTION FROM RIVERSIDE GROUNDWATER BASIN
WITHIN SAN BERNARDINO COUNTY FOR THE PERIOD 1971 THROUGH CURRENT YEAR
AND PRODUCTION DELIVERED IN RIVERSIDE AND SAN BERNARDINO COUNTIES

(Quantities in Acre Feet)

Year	Production Exported to Riverside County (1)	Production Used In San Bernardino County (2)	Total Production (3)
1971	4,363	174	4,537
1972	5,813	107	5,920
1973	4,941	45	4,986
1974	6,012	111	6,123
1975	5,744	94	5,838
1976	6,219	126	6,345
1977	3,833	279	4,112
1978	1,093	271	1,364
1979	2,249	587	2,836
1980	115	1,591	1,706
1981	1,368	1,526	2,894
1982	1,513	2,102	3,615
1983	648	1,933	2,581
1984	2,443	448	2,891
1985	2,479	714	3,193
1986	2,225	117	2,342
1987	1,675	87	1,762
1988	3,257	58	3,315
1989	10,135	59	10,194
1990	9,972	1,011	10,983
1991	12,198	1,005	13,203
1992	10,009	334	10,343
1993	9,231	69	9,300
1994	8,131	72	8,203
1995	10,755	0	10,755

Column (1) = Table No. 12, Column (9)

Column (2) = Table No. 12, Column (8).

Column (2) = Table No. 2, sht 1, Ln.43 or Table No. 12, Column (2).

TABLE NO. 42

CITY OF RIVERSIDE
IRRIGATION AND DOMESTIC DIVISION
WATER PRODUCTION FROM RIVERSIDE GROUNDWATER BASIN
WITHIN SAN BERNARDINO COUNTY FOR THE PERIOD 1971 THROUGH CURRENT YEAR
AND PRODUCTION DELIVERED IN RIVERSIDE AND SAN BERNARDINO COUNTIES

(Quantities in Acre Feet)

Year	Production Exported to Riverside County (1)	Production Used In San Bernardino County (2)	Total Production (3)
1996	9,064	0	9,064
1997	8,169	0	8,169
1998	6,765	0	6,765
1999	8,883	0	8,883
2000	8,629	0	8,629
2001	7,288	0	7,288
2002	7,814	0	7,814
2003	6,390	0	6,390
2004	5,123	0	5,123
2005	7,829	0	7,829
2006			
2007			
2008			
2009			
2010			
2011			
2012			
2013			
2014			
2015			
2016			
2017			
2018			
2019			
2020			
2021			
2022			
2023			
2024			
2025			

Column (1) = Table No. 12, Column (9).
 Column (2) = Table No. 12, Column (8).
 Column (2) = Table No. 2, sht 1, Ln.43 or Table No. 12, Column (2).

TABLE NO. 43

CITY OF RIVERSIDE
IRRIGATION & DOMESTIC DIVISION
GAGE CANAL COMPANY

WATER PRODUCTION FROM RIVERSIDE GROUNDWATER BASIN
THIN SAN BERNARDINO COUNTY FOR THE PERIOD 1971 THROUGH CURRENT YE
AND PRODUCTION DELIVERED IN RIVERSIDE AND SAN BERNARDINO COUNTIES

(Quantities in Acre Feet)

Year	Production Exported to Riverside County (1)	Production Used in San Bernardino County (2)	Total Production (3)
1971	567	0	567
1972	778	0	778
1973	222	0	222
1974	374	98	472
1975	568	77	645
1976	378	62	440
1977	383	6	389
1978	730	4	734
1979	409	4	413
1980	2,028	4	2,032
1981	2,464	3	2,467
1982	1,644	1	1,645
1983	1,018	1	1,019
1984	2,044	2	2,046
1985	1,860	1	1,861
1986	1,891	2	1,893
1987	1,995	1	1,996
1988	2,187	2	2,189
1989	1,963	2	1,965
1990	1,961	1	1,962
1991	1,733	1	1,734
1992	1,656	1	1,657
1993	2,021	2	2,023
1994	2,026	2	2,028
1995	1,664	0	1,664
1996	1,706	0	1,706
1997	1,591	0	1,591
1998	1,823	0	1,823
1999	2,051	0	2,051
2000	1,664	0	1,664
2001	1,491	0	1,491
2002	1,286	0	1,286
2003	1,339	0	1,339
2004	1,125	0	1,125
2005	1,354	-	1,354
2006		-	
2007		-	
2008		-	

Column (1) = Table No. 17, Column (15).

Column (2) = Table No. 17, Column (14a).

Column (3) = Table No. 15, Line 24.

TABLE NO. 44

INTER COUNTY WATER COMPANY
WATER PRODUCTION FROM RIVERSIDE GROUND WATER BASIN
WITHIN SAN BERNARDINO COUNTY FOR PERIOD 1971 THROUGH CURRENT YEAR
AND PRODUCTION DELIVERED IN RIVERSIDE AND SAN BERNARDINO COUNTIES
(Quantities in Acre Feet)

Year	Total Production 2S5W02C 3301347	Production		Delivered by WSBCWD to Riverside Co.
		Exported To Riverside Co.	Used In San Bernardino Co.	
	(1)	(2)	(3)	(4)
1971	83	51	32	
1972	95	58	37	
*1973	157	96	61	
1974	206	125	81	
1975	225	137	88	
1976	230	78	152	
1977	207	70	137	
1978	145	49	96	
1979	225	76	149	
1980	228	78	150	
1981	175	60	115	
1982	200	68	132	
1983	154	52	102	
1984	207	71	136	
1985	196	67	129	
1986	189	64	125	
**1987	78	27	51	
1988	0	21	0	21
1989	0	21	0	21
1990	0	0	0	21
1991	0	0	0	21
1992	0	0	0	21
1993	0	0	0	21
1994	0	0	0	21
1995	0	0	0	21
1996	0	0	0	21
1997	0	0	0	21
1998	0	0	0	21
1999	0	0	0	21
2000	0	0	0	21
2001	0	0	0	21
2002	0	0	0	21
2003	0	0	0	21
2004	0	0	0	21
2005	0	0	0	21

** Intercounty acquired by West San Bernardino County Water District, in 1988 WSBCWD had 17 accounts in Riverside County. Assume 1.25 A.F. per account.

Note: Col. (1) from Volume 3, Table No. 1.

FOR YEARS PRECEDING 1971: Refer to Volume 5, August 1976, Page III-15.

TABLE NO. 45

JURUPA WATER COMPANY **WATER PRODUCTION FROM RIVERSIDE GROUND WATER BASIN
WITHIN SAN BERNARDINO COUNTY FOR PERIOD 1971 THROUGH CURRENT YEAR
AND PRODUCTION DELIVERED IN RIVERSIDE AND SAN BERNARDINO COUNTIES

(Quantities in Acre Feet)

Year	Production		Total Production See note
	1S5W36C11S 3600535- Well #3	1S5W36C10S 3600536 Well # 1 1/2	
1971	94	0	94
1972	376	0	376
1973	200	0	200
1974	402	-	402
1975	592	-	592
1976	637	-	637
1977	756	-	756
1978	1,118	-	1,118
1979	421	-	421
1980	478	-	478
1981	62	-	62
1982	793	-	793
1983	351	-	351
1984	634	-	634
1985	1,217	-	1,217
1986	1,372	-	1,372
1987	1,083	-	1,083
1988	26	-	26
1989	248	-	248
1990	392	-	392
1991	646	-	646
1992	357	-	357
1993	362	-	362
1994	413	-	413
1995	1,520	-	1,520
1996	1,500	-	1,500
1997	-	Overlying Land use only after 1997	-
1998	-	-	-
1999	-	-	-
2000	-	-	-
2001	-	-	-
2002	-	-	-
2003	-	-	-
2004	-	-	-
2005	-	-	-

Note: Total Production shown in Col. (3) is all exported to Riverside county via West Riverside Canal. Deliveries to San Bernardino County are zero.

FOR YEARS PRECEDING 1971: Refer to Volume 5, August 1976, Page III-17.

*Abandoned and/or file closed.

Canal was removed at the Agua Mansa Landfill in 1997, water truck only usage

** Sold to Yeager Construction Company in 1997 -water is used on site for dust c

TABLE NO. 46A

LA SIERRA WATER COMPANY
WATER PRODUCTION FROM COLTON BASIN AND
THAT PART OF RIVERSIDE BASIN LOCATED WITHIN SAN BERNARDINO COUNTY
(Quantities in Acre Feet)

Year	Colton Basin Production						TOTAL PRODUCTION	
	1S4W18G		1S4W18F		Colton	La Sierra	Total	
	Colton # 15	La Sierra # 15	Colton # 17	La Sierra # 17				
	3601259	3602227	3601261	3602228	(5)	(6)	(7)	
	(1)	(2)	(3)	(4)				
1971	137	267	116	860	253	1,127	1,380	
1972	106	364	245	693	351	1,057	1,408	
1973	158	466	369	440	527	906	1,433	
1974	329	348	545	312	874	660	1,534	
1975	292	69	194	559	486	628	1,114	
1976	259	349	467	304	726	653	1,379	
1977	314	202	452	304	766	506	1,272	
1978	273	202	572	304	845	506	1,351	
1979	612	184	1,184	351	1,796	535	2,331	
1980	698	275	728	267	1,426	542	1,968	
1981	447	229	763	312	1,210	541	1,751	
1982	586	0	1,030	582	1,616	582	2,198	
1983	537	236	909	316	1,446	552	1,998	
1984	667	216	811	287	1,478	503	1,981	
1985	306	150	725	340	1,031	490	1,521	
1986	668	347	507	103	1,175	450	1,625	
1987	1,018	201	1,088	317	2,106	518	2,624	
1988	1,286	200	1,448	278	2,734	478	3,212	
1989	968	242	667	242	1,635	484	2,119	
1990	1,014	174	795	352	1,809	526	2,335	
1991	1,143	286	888	222	2,031	508	2,539	
1992	1,149	390	1,030	156	2,179	546	2,725	
1993	990	377	846	313	1,836	690	2,526	
1994	1,074	316	1,159	392	2,233	708	2,941	
1995	994	715	992	822	1,986	1,537	3,523	
1996	981	343	978	199	1,959	542	2,501	
1997	739	0	1,311	0	2,050	0	2,050	
1998	746	0	681	0	1,427	0	1,427	
1999	726	0	1,070	0	1,796	0	1,796	
2000	632	0	971	0	1,603	0	1,603	
2001	773	0	830	0	1,603	0	1,603	
2002	91	0	180	0	271	0	271	
2003	160	0	339	0	499	0	499	
2004	507	0	1,470	0	1,977	0	1,977	
2005	729	0	846	0	1,575	0	1,575	

(1) Table No. 1, Volume 2 Note: Wells 1S/4W-18G and 1S/4W-18F beginning in 1964 were used by both La Sierra
(2) Table No. 1, Volume 2. Water Company and City of Colton under the different Recordation Numbers
(3) Table No. 1, Volume 2. shown for the same wells.
(4) Table No. 1, Volume 2.

FOR YEARS PRECEDING 1971: Refer to Volume 5, August 1976, Page III-19.

TABLE NO. 46B

LA SIERRA WATER COMPANY
WATER PRODUCTION FROM COLTON BASIN AND
THAT PART OF RIVERSIDE BASIN LOCATED WITHIN SAN BERNARDINO COUNTY
 (Quantities in Acre Feet)

State Well #	1S4W32E01S	1S4W32E03S	1S4W32E06S	1S4W32E05S	1S4W32E02S	1S4W32E07S	1S4W32E11S	1S4W32E09S	1S4W32E10S	1S4W29Q03S	1S4W29Q04S	La Sierra
Recordation #	3601539	3601540	3601541	3601542	3601543	3601544	3601545	3601546	3601547	3691486	3692486	Production
Local Desig.	LS #1	LS #2	LS #4	LS #5	LS #6	LS #7	LS #8	LS #10	LS #9	Flume 4	Flume 6	Riverside Basin
Year	(1)	(2)	(3)	(4)	(5)	(6)	(7)	(8)	(9)	(10)	(11)	(12)
1971	-	-	-	-	-	1,218	2,106	1,415	-	-	-	4,739
1972	-	-	-	-	-	1,330	2,178	1,201	-	-	-	4,709
1973	-	-	-	-	-	664	1,980	0	-	-	-	2,644
1974	-	-	-	-	-	0	1,932	1	-	-	-	1,933
1975	-	-	-	-	-	0	2,309	2	-	-	-	2,311
1976	-	-	-	-	-	0	2,682	0	-	-	-	2,682
1977	-	-	-	-	-	0	2,396	0	-	431	35	2,862
1978	-	-	-	-	-	0	1,496	0	-	3	1	1,500
1979	-	-	-	-	-	0	1,654	0	-	53	29	1,736
1980	-	-	-	-	-	98	1,004	0	-	0	0	1,102
1981	-	-	-	-	-	276	0	1,957	-	-	-	2,233
1982	-	-	-	-	-	0	0	29	-	-	-	29
1983	-	-	-	-	-	0	0	14	-	-	-	14
1984	-	-	-	-	-	0	0	0	-	-	-	0
1985	-	-	-	-	-	0	0	0	-	-	-	0
1986	-	-	-	-	-	0	0	0	-	-	-	0
1987	-	-	-	-	-	0	0	0	-	-	-	0
1988	-	-	-	-	-	0	0	0	-	-	-	0
1989	-	-	-	-	-	0	0	0	-	-	-	0
1990	-	-	-	-	-	0	0	0	-	-	-	0
1991	-	-	-	-	-	0	0	0	-	-	-	0
1992	-	-	-	-	-	0	0	-	-	-	-	0
1993	-	-	-	-	-	0	0	-	-	-	-	0
1994	-	-	-	-	-	0	0	-	-	-	-	0
1995	-	-	-	-	-	0	0	-	-	-	-	0
1996	-	-	-	-	-	0	0	-	-	-	-	0
1997	-	-	-	-	-	0	0	-	-	-	-	0
1998	-	-	-	-	-	0	0	-	-	-	-	0
1999	-	-	-	-	-	0	0	-	-	-	-	0
2000	-	-	-	-	-	0	0	-	-	-	-	0
2001	-	-	-	-	-	0	0	-	-	-	-	0
2002	-	-	-	-	-	0	0	-	-	-	-	0
2003	-	-	-	-	-	0	0	-	-	-	-	0
2004	-	-	-	-	-	0	0	-	-	-	-	0
2005	-	-	-	-	-	0	0	-	-	-	-	0

Column (8) = LS #10 assigned to Southern Calif. Edison Co. Highgrove Steam Plant.

Columns (10) & (11) = Starting in 1976 part of the flow from the Flume Wells is leased from the City of Riverside.

The amounts shown are La Sierra production only. Riverside production is shown under 3601886 & 3602486.

(12) = Total of Column (1) thru (11).

Abandoned &/or Filed Closed.

FOR YEARS PRECEDING 1971: Refer to Volume 5, August 1976, Page III-20.

TABLE NO. 47

LA SIERRA WATER COMPANY
WATER PRODUCTION FROM COLTON AND RIVERSIDE BASIN SITUATED WITHIN SAN BERNARDINO COUNTY
WITH DELIVERIES IN SAN BERNARDINO COUNTY AND EXPORTS TO RIVERSIDE COUNTY
 (Quantities in Acre Feet)

Year	La Sierra Production in Colton and Riverside North Basins			DELIVERIES OF LA SIERRA WATER COMPANY WATER PRODUCTION								
	Colton Basin	Riverside Basin	Total Production	Deliveries Made in San Bernardino County				Deliveries Made in Riverside County				
				So. California Edison Steam Plant	Riverside Highland Water Co.	City of Colton	Total in San Bernardino County	West Riverside Canal	Riverside Highland Water Co.	Temescal Water Company	City of Riverside	Total Deliveries in Riverside County
(2)	(3)	(4)	(5)	(6)	(7)	(8)	(9)	(10)	(11)	(12)	(13)	(14)
	(a) & (b)			(c)		(a) & (b)				(c)		
1971	1,127	4,739	5,866	-	0	1,127	1,127	3,324	0	1,415		4,739
1972	1,057	4,709	5,766	-	0	1,057	1,057	3,508	0	1,201		4,709
1973	906	2,644	3,550	-	0	906	906	2,644	0	0		2,644
1974	660	1,933	2,593	-	0	660	660	1,932	0	1		1,933
1975	628	2,311	2,939	-	0	628	628	2,309	0	2		2,311
1976	653	2,682	3,335	-	0	653	653	2,682	0	0		2,682
1977	506	2,862	3,368	-	0	506	506	2,396	0	0	466	2,396
1978	506	1,500	2,006	-	0	506	506	1,496	0	0	4	1,496
1979	535	1,736	2,271	-	0	535	535	1,654	0	0	82	1,654
1980	542	1,102	1,644	-	0	542	542	1,102	0	0	0	1,102
1981	541	2,233	2,774	-	0	541	541	276	0	1,957	0	2,233
1982	582	29	611	-	0	582	582	0	0	29	0	29
1983	552	14	566	-	0	552	552	0	0	14	0	14
1984	503	0	503	-	0	503	503	0	0	0	0	0
1985	490	0	490	-	0	490	490	0	0	0	0	0
1986	450	0	450	-	0	450	450	0	0	0	0	0
1987	518	0	518	-	0	518	518	0	0	0	0	0
1988	478	0	478	-	0	478	478	0	0	0	0	0
1989	484	0	484	-	0	484	484	0	0	0	0	0
1990	526	0	526	-	0	526	526	0	0	0	0	0
1991	508	0	508	-	0	508	508	0	0	0	0	0
1992	546	0	546	-	0	546	546	0	0	0	0	0
1993	690	0	690	-	0	690	690	0	0	0	0	0
1994	708	0	708	-	0	708	708	0	0	0	0	0
1995	1,537	0	1,537	-	0	1,537	1,537	0	0	0	0	0
1996	542	0	542	-	0	542	542	0	0	0	0	0
1997	0	0	0	-	0	0	0	0	0	0	0	0
1998	0	0	0	-	0	0	0	0	0	0	0	0
1999	0	0	0	-	0	0	0	0	0	0	0	0
2000	0	0	0	-	0	0	0	0	0	0	0	0
2001	0	0	0	-	0	0	0	0	0	0	0	0
2002	0	0	0	-	0	0	0	0	0	0	0	0
2003	0	0	0	-	0	0	0	0	0	0	0	0
2004	0	0	0	-	0	0	0	0	0	0	0	0
2005	0	0	0	-	1	0	0	0	0	0	0	0

Column (3) = From Table No. 46A Col. (6).
 Column (4) = From Table No. 46B Col. (12).
 Column (5) = Col. (3) + (4).
 Column (6) = See General Note (c).
 Column (7) = Table No. 31, Col. (8), Riverside Highland Wtr. Co.
 Column (8) = Identical to this Table No. 47, Col. (3).
 Column (9) = Total of Columns (5), (6), & (7).
 Column (10) = 1964 and after: Col. (5) - [Col. (6) + (7) + (8) + (12) + (13)].
 Column (11) = Table No. 31, Col. (17), Riverside Highland Wtr. Co.
 Column (12) = 1964 and after, see Temescal File.
 Column (13) = From Table No. 46B, Cols. (10) + (11).
 Column (14) = Total of Cols. (10), (11), (12), & (13).

General Notes:

- (a) Production shown is from Well 1S/4W-18G. This well is owned by City of Colton and no production from this well was made by La Sierra Water Co. prior to 1964. Beginning in 1964, production by Colton recorded under 3601259 and by La Sierra under 3602227.
- (b) Production shown includes water from 1S/4W-18F. This well is owned by the City of Colton and no production from this well was made by La Sierra prior to 1964. Beginning in 1964, production by Colton recorded under 3601261 and by La Sierra under 3602228.
- (c) La Sierra Well No. 10 delivered directly to Edison steam Plant in Highgrove 1959-63. Beginning in 1964, Temescal Water Co. in Riverside County purchased the flow of La Sierra No. 10 Well from Southern California Edison Company.

FOR YEARS PRECEDING 1971: Refer to Volume 5, August 1976, Page III-21.

TABLE NO. 48LA SIERRA WATER COMPANY

WATER PRODUCTION FROM RIVERSIDE GROUND WATER BASIN
SAN BERNARDINO COUNTY FOR PERIOD 1971 THROUGH CURREN
DUCTION DELIVERED IN RIVERSIDE AND SAN BERNARDINO CO
(Quantities in Acre Feet)

<u>Year</u>	<u>Total</u> <u>Production</u>	<u>Used in San</u> <u>Bernardino County</u>	<u>Exported to</u> <u>Riverside County</u>
	(1)	(2)	(3)
1971	4,739	0	4,739
1972	4,709	0	4,709
1973	2,644	0	2,644
1974	1,933	0	1,933
1975	2,311	0	2,311
1976	2,682	0	2,682
1977	2,862	0	2,396
1978	1,500	0	1,496
1979	1,736	0	1,654
1980	1,102	0	1,102
1981	2,233	0	2,233
1982	29	0	29
1983	14	0	14
1984	0	0	0
1985	0	0	0
1986	0	0	0
1987	0	0	0
1988	0	0	0
1989	0	0	0
1990	0	0	0
1991	0	0	0
1992	0	0	0
1993	0	0	0
1994	0	0	0
1995	0	0	0
1996	0	0	0
1997	0	0	0
1998	0	0	0
1999	0	0	0
2000	0	0	0
2001	0	0	0
2002	0	0	0
2003	0	0	0
2004	0	0	0
2005	0	0	0
2006			
2007			
2008			

Column (1) = From Col. (4) Table No. 47.

Column (2) = Col. (4) - [Cols. (10) + (11) + (12) + (13)], Tabl

Column (3) = From Col. (14), Table No. 47.

FOR YEARS PRECEDING 1971: Refer to Volume 5, August 1976, Page

TABLE NO. 49

RIVERSIDE HIGHLAND WATER COMPANY
WATER PRODUCTION FROM RIVERSIDE GROUND WATER BASIN
WITHIN SAN BERNARDINO COUNTY FOR PERIOD 1971 THROUGH CURRENT YEAR
AND PRODUCTION DELIVERED IN RIVERSIDE AND SAN BERNARDINO COUNTIES
(Quantities in Acre Feet)

Year	Total Production (1)	Export to Riverside County (2)	Used in San Bernardino County (3)
1971	5,304	3,778	1,526
1972	4,229	2,980	1,249
1973	4,074	2,847	1,227
1974	3,371	2,262	1,109
1975	3,016	2,050	966
1976	3,592	2,484	1,108
1977	4,699	3,582	1,117
1978	3,923	2,621	1,302
1979	3,876	2,682	1,194
1980	4,284	2,837	1,447
1981	4,965	3,289	1,676
1982	3,330	2,089	1,248
1983	2,536	1,646	889
1984	4,545	3,178	1,367
1985	4,475	3,176	1,299
1986	2,089	1,088	1,001
1987	1,632	1,054	578
1988	1,785	1,072	713
1989	2,558	1,000	1,558
1990	2,858	1,242	1,616
1991	3,581	1,603	1,978
1992	2,215	971	1,244
1993	3,034	1,370	1,664
1994	3,285	1,613	1,672
1995	3,126	1,430	1,696
1996	2,396	1,088	1,308
1997	2,513	1,161	1,352
1998	2,195	871	1,324
1999	2,627	761	1,866
2000	1,138	18	1,120
2001	1,341	61	1,280
2002	2,577	137	2,440
2003	1,885	187	1,698
2004	2,793	294	2,499
2005	2,031	195	1,836
2006			
2007			
2008			

Column (1) = From Table No. 21, Col. (10).

Column (2) = T 31, Col. (16); after 1989, Table 23R, Sheet 2, Column (11).

Column (3) = T 31, Col. (7); after 1989, Table 23R, Sheet 2, Column (10).

* New RH well RN #7 backfiled for 2001

FOR YEARS PRECEDING 1971: Refer to Volume 5, 1976, Page III-25

TABLE NO. 50TEMESCAL WATER COMPANY
(Elsinore Valley M.W.D. after 1995)WATER PRODUCTION FROM RIVERSIDE GROUNDWATER BASIN
WITHIN SAN BERNARDINO COUNTY FOR PERIOD 1971 THROUGH CURRENT YEAR
AND PRODUCTION DELIVERED IN RIVERSIDE AND SAN BERNARDINO COUNTIES
(Quantities in Acre Feet)

Palm Ave. Well

State Well# 2S4W06A03S Recordation # 3601509

<u>Year</u>	<u>Production (1)</u>
1971	1,948
1972	1,368
1973	1,614
1974	821
1975	2,035
1976	2,682
1977	2,363
1978	1,528
1979	2,130
1980	1,968
1981	2,196
1982	1,423
1983	0
1984	1,190
1985	1,817
1986	2,015
1987	1,878
1988	2,360
1989	2,790
1990	2,283
1991	2,354
1992	1,714
1993	1,698
1994	0
1995	556
1996	25
1997	97
1998	194
1999	0
2000	1,037
2001	252
2002	2,417
2003	1,299
2004	159
2005	1
2006	
2007	
2008	

Note: Total production shown in column (1) is all exported to Riverside County via Gage or Riverside Canals. Deliveries in San Bernardino County are zero. No deliveries made via Gage since conversion to domestic pipeline in 1975.
FOR YEARS PRECEDING 1971: Refer to Volume 5, August 1976, Page III-27.

TABLE NO. 51

WEST RIVERSIDE 350 INCH WATER COMPANY
WATER PRODUCTION FROM RIVERSIDE GROUND WATER BASIN
WITHIN SAN BERNARDINO COUNTY FOR PERIOD 1971 THROUGH CURRENT YEAR
(Quantities in Acre Feet)

Year	1S4W32B01S 3600832 Well # 5	1S4W32B02S 3601953 Well # 7	Total Production
1971	470	1,749	2,219
1972	225	1,908	2,133
1973	197	688	885
1974	218	1,240	1,521
1975	228	1,298	1,526
1976	84	897	981
1977	262	321	583
1978	233	183	416
1979	139	750	889
1980	454	131	585
1981	611	784	1,395
1982	641	264	905
1983	6	40	46
1984	0	0	0
1985	155	430	585
1986	0	0	0
1987	0	0	0
1988	0	0	0
1989	0	0	0
1990	0	0	0
1991	0	0	0
1992	0	0	0
*1993	1	1	0
*1994	1	1	0
1995	0	0	0
1996	0	0	0
1997	0	0	0
1998	0	0	0
1999	0	0	0
2000	0	0	0
2001	0	0	0
2002	0	0	0
2003	0	0	0
2004	0	0	0
2005	0	0	0
2006			
2007			
2008			

Col (1) & (2) From Table No. 1, Volume 3.

Col. (3) = Cols. (1) + (2).

Note: Total production shown in Col. (3) is all exported to Riverside County

West Riverside Canal. Deliveries in San Bernardino County are zero.

Wells 1, 2, 4, 6 are abandoned.

FOR YEARS PRECEDING 1971: Refer to Volume 5, August 1976, Page III-29.

* Wells pump tested, no water exported

TABLE NO. 52
GROUND WATER PRODUCTION FROM THAT PART OF THE RIVERSIDE GROUND WATER BASIN
SITUATED WITHIN SAN BERNARDINO COUNTY A PART OF WHICH IS USED IN
SAN BERNARDINO COUNTY AND THE REMAINDER EXPORTED TO
RIVERSIDE COUNTY DURING CALENDAR YEARS 1971-1975
 (All Quantities in Acre Feet)

WATER PRODUCTION USED IN SAN BERNARDINO COUNTY

Line No.	PRODUCING AGENCY	1971	1972	1973	1974	1975	Total	Five Year Average	References
1	American Cement Company (Crestmore)	482	204	0	0	0	686	137	From Table No. 41, Col. (2)
2	City of Riverside Irrigation and Domestic	174	107	45	111	94	531	106	From Table No. 42, Col. (2)
3	City of Riverside "The Gage Canal"	0	0	0	98	77	175	35	From Table No. 43, Col. (2)
4	Inter County Water Company	32	37	61	81	88	299	60	From Table No. 44, Col. (3)
5	Jurupa Water Company	0	0	0	0	0	0	0	From Table No. 45, See Footnote
6	La Sierra Water Company	0	0	0	0	0	0	0	From Table No. 48, Col. (2)
7	Riverside Highland Water Company	1,526	1,249	1,227	1,109	966	6,077	1,216	From Table No. 49, Col. (3)
8	Temescal Water Company	0	0	0	0	0	0	0	From Table No. 50, See Footnote
9	West Riverside 350 Inch Water Company	0	0	0	0	0	0	0	From Table No. 51, See Footnote
10	TOTAL LINES 1 THROUGH 9	2,214	1,597	1,333	1,399	1,225	7,768	1,554	

WATER PRODUCTION EXPORTED TO RIVERSIDE COUNTY

15	American Cement Company (Crestmore)	349	373	537	133	0	1,392	278	From Table No. 41, Col. (1)
16	City of Riverside Irrigation and Domestic	4,363	5,813	4,941	6,012	5,744	26,873	5,375	From Table No. 42, Col. (1)
17	City of Riverside "The Gage Canal"	567	778	222	374	568	2,509	502	From Table No. 43, Col. (1)
18	Inter County Water Company	51	58	96	125	137	467	93	From Table No. 44, Col. (2)
19	Jurupa Water Company	94	376	200	402	592	1,664	333	From Table No. 45, Col. (3)
20	La Sierra Water Company	4,739	4,709	2,544	1,933	2,311	16,336	3,267	From Table No. 48, Col. (3)
21	Riverside Highland Water Company	3,778	2,980	2,847	2,262	2,050	13,917	2,783	From Table No. 49, Col. (2)
22	Temescal Water Company	1,948	1,368	1,614	821	2,035	7,786	1,557	From Table No. 50, Col. (1)
23	West Riverside 350 Inch Water Company	2,219	2,133	885	1,521	1,526	8,284	1,657	From Table No. 51, Col. (7)
24	TOTAL LINES 15 THROUGH 23	18,108	18,588	13,986	13,583	14,963	79,228	15,845	
25	TOTAL LINES 10 PLUS 24	20,322	20,185	15,319	14,982	16,188	86,996	17,399	

FOR YEARS PRECEDING 1971: Refer to Volume 5, August 1976, Page III-32

-60-

TABLE NO. 52
GROUNDWATER PRODUCTION FROM THAT PART OF THE RIVERSIDE GROUNDWATER BASIN
SITUATED WITHIN SAN BERNARDINO COUNTY A PART OF WHICH IS USED IN
SAN BERNARDINO COUNTY AND THE REMAINDER EXPORTED TO
RIVERSIDE COUNTY DURING CALENDAR YEARS 1976 THROUGH CURRENT YEAR
 (All Quantities in Acre Feet)

<u>WATER PRODUCTION USED IN SAN BERNARDINO COUNTY</u>												
Line No.		1976	1977	1978	1979	1980	1981	1982	1983	1984	1985	References
1	Riverside Cement Co. +	218	446-	227	436	218	413	0	0	0	0	From Table No. 41, Col. (
2	City of Riverside Domestic & Irrigation	126	279	271	587	1,591	1,526	2,102**	1,933**	448	714	From Table No. 42, Col. (
3	City of Riverside "The Gage Canal"	62	6	4	4	4	3	1	1	2	1	From Table No. 43, Col. (
4	Inter County Water Company	152	137	96	149	150	115	132	102	136	129	From Table No. 44, Col. (
5	Jurupa Water Company	-	-	-	-	-	-	-	-	-	-	Table No. 45, See Footnote
6	La Sierra Water Company	0	0	0	0	0	0	0	0	0	0	From Table No. 48, Col. (
7	Riverside Highland Water Company	1,108	1,117	1,302	1,194	1,447	1,676	1,248	889	1,367	1,299	From Table No. 49, Col. (
8	Temescal Water Company	-	-	-	-	-	-	-	-	-	-	Table No. 50, See Footnote
9	West Riverside 350" Water Company	-	-	-	-	-	-	-	-	-	-	Table No. 51, See Footnote
10	TOTAL LINES 1 THROUGH 9	1,666	1,985	1,900	2,370	3,410	3,733	3,483**	2,925 **	1,953	2,143	
11												
12												
13												
14												
<u>WATER PRODUCTION EXPORTED TO RIVERSIDE COUNTY</u>												
15	Riverside Cement Co. +	0	0	0	0	0	0	0	0	0	0	From Table No. 41, Col. (1
16	City of Riverside Domestic & Irrigation	6,219	3,833	1,093	2,249	115	1,368	1,513	648	2,443	2,479	From Table No. 42, Col. (1
17	City fo Riverside "The Gage Canal"	378	383	730	409	2,028	2,464	1,644	1,018	2,044	1,860	From Table No. 43, Col. (1
18	Inter County Water Company	78	70	49	76	78	60	68	52	71	67	From Table No. 44, Col. (2
19	Jurupa Water Company	637	756	1,118	421	478	62	793	351	634	1,217	From Table No. 45, Col. (3
20	La Sierra Water Company	2,682	2,862	1,500	1,736	1,102	2,233	29	14	0	0	From Table No. 48, Col. (3
21	Riverside Highland Water Company	2,484	3,582	2,621	2,682	2,837	3,289	2,082	1,646	3,178	3,176	From Table No. 49, Col. (2
22	Temescal Water Company	2,682	2,363	1,528	2,130	1,968	2,196	1,423	0	1,190	1,817	From Table No. 50, Col. (1
23	West Riverside 350" Water Company	981	583	416	889	585	1,395	905	46	0	585	From Table No. 51, Col. (3
24	TOTAL LINES 15 THROUGH 23	16,141	14,432	9,055	10,592	9,191	13,067	8,457	3,775	9,560	11,201	
25	TOTAL LINES 10 PLUS 24	17,807	16,417	10,955	12,962	12,601	16,800	11,940**	6,700**	11,513	13,344	

FOR YEARS PRECEDING 1976: Refer to Volume 5-1975, August 1977, Page 56

+ Name change in 1981 from Anacord

* Corrected in 1981

** Corrected in 1984

TABLE NO. 52

GROUNDWATER PRODUCTION FROM THAT PART OF THE RIVERSIDE GROUNDWATER BASIN SITUATED WITHIN SAN BERNARDINO COUNTY
A PART OF WHICH IS USED IN SAN BERNARDINO COUNTY AND THE REMAINDER EXPORTED TO
RIVERSIDE COUNTY DURING CALENDAR YEARS 1976 THROUGH CURRENT YEAR

(Quantities in Acre Feet)

Line #	Water Production used in San Bernardino County											
	1986	1987	1988	1989	1990	1991	1992	1993	1994	1995		
1	Riverside Cement Company	0	0	0	-	-	-	-	-	-	-	From Table No. 41, Column (2).
2	City of Riverside, Domestic & Ir	117	87	58	59	1,011	1,005	334	69	72	0	From Table No. 42, Column (2).
3	City of Riverside, "The Gage Can	2	1	2	2	1	1	1	2	2	0	From Table No. 43, Column (2).
4	Inter-County Water (W.S.B.C.W.D.)	125	51	0	0	0	0	0	0	0	0	From Table No. 44, Column (3).
5	Jurupa Water Company	-	-	-	-	-	-	-	-	-	-	From Table No. 45, See footnote.
6	La Sierra Water Company	0	0	0	0	0	0	0	0	0	0	From Table No. 48, Column (2).
7	Riverside Higland Water Company	1,001	578	713	1,558	1,616	1,978	1,244	1,664	1,672	1,696	From Table No. 49, Column (3).
8	Temescal Water Company	-	-	-	-	-	-	-	-	-	-	From Table No. 50, See footnote.
9	West Riverside 350" Water Compar	-	-	-	-	-	-	-	-	-	-	From Table No. 51, See footnote.
10	TOTAL LINES 1 THROUGH 9	1,245	717	773	1,619	2,628	2,984	1,579	1,735	1,746	1,696	
11												
12												
13												
14		Water Production Export to Riverside County										
15	Riverside Cement Company	0	0	0	-	-	-	-	-	-	-	From Table No. 41, Column (1).
16	City of Riverside, Domestic & Ir	2,225	1,675	3,257	10,135	9,972	12,198	10,009	9,231	8,131	10,755	From Table No. 42, Column (1).
17	City of Riverside, "The Gage Can	1,891	1,995	2,187	1,963	1,961	1,733	1,656	2,021	2,026	1,664	From Table No. 43, Column (1).
18	Inter-County Water (W.S.B.C.W.D.)	64	27	21	21	21	21	21	21	21	21	From Table No. 44, Col (2); Col (4) after 1988.
19	Jurupa Water Company	1,372	1,083	26	248	392	646	357	362	413	1,520	From Table No. 45, Column (3).
20	La Sierra Water Company	0	0	0	0	0	0	0	0	0	0	From Table No. 48, Column (3).
21	Riverside Higland Water Company	1,088	1,054	1,072	1,000	1,242	1,603	971	1,370	1,613	1,430	From Table No. 49, Column (2).
22	Temescal Water Company	2,015	1,878	2,360	2,790	2,283	2,354	1,714	1,698	0	556	From Table No. 50, Column (1).
23	West Riverside 350" Water Compar	0	0	0	0	0	0	0	0	0	0	From Table No. 51, Column (3).
24	TOTAL LINES 15 THROUGH 23	8,655	7,712	8,923	16,157	15,871	18,555	14,728	14,703	12,204	15,946	
25	TOTAL LINES 10 plus 24	9,900	8,429	9,696	17,776	18,499	21,539	16,307	16,438	13,950	17,642	

FOR YEARS PRECEDING 1976: Refer to Volume 5-1975, August 1977, Page 56.

Inter-County Water Company was taken over in 1988 by West San Bernardino County Water District.

TABLE NO. 52

GROUNDWATER PRODUCTION FROM THAT PART OF THE RIVERSIDE GROUNDWATER BASIN SITUATED WITHIN SAN BERNARDINO COUNTY
A PART OF WHICH IS USED IN SAN BERNARDINO COUNTY AND THE REMAINDER EXPORTED TO
RIVERSIDE COUNTY DURING CALENDAR YEARS 1976 THROUGH CURRENT YEAR

(Quantities in Acre Feet)

Line #	Water Production used in San Bernardino County											
	1996	1997	1998	1999	2000	2001	2002	2003	2004	2005		
1	-	-	-	-	-	-	-	-	-	-	-	From Table No. 41, Column (2).
2	0	0	0	0	0	0	0	0	0	0	0	From Table No. 42, Column (2).
3	0	0	0	0	0	0	0	0	0	0	-	From Table No. 43, Column (2).
4	-	-	-	-	-	-	-	-	-	-	-	From Table No. 44, Column (3).
5	-	-	-	-	-	-	-	-	-	-	-	From Table No. 45, See footnote
6	0	0	0	0	0	0	0	0	0	0	0	From Table No. 48, Column (2).
7	1,308	1,352	1,324	1,866	1,120	1,280	2,440	1,698	2,499	1,836	1,836	From Table No. 49, Column (3).
8	-	-	-	-	-	-	-	-	-	-	-	From Table No. 50, See footnote
9	-	-	-	-	-	-	-	-	-	-	-	From Table No. 51, See footnote
10	1,308	1,352	1,324	1,866	1,120	1,280	2,440	1,698	2,499	1,836	1,836	
11												
12												
13												
14												
		Water Production Export to Riverside County										
15	-	-	-	-	-	-	-	-	-	-	-	From Table No. 41, Column (1).
16	9,064	8,169	6,765	8,883	8,629	7,288	7,814	6,390	5,123	7,829	7,829	From Table No. 42, Column (1).
17	1,706	1,591	1,823	2,051	1,664	1,491	1,286	1,339	1,125	1,354	1,354	From Table No. 43, Column (1).
18	21	21	21	21	21	21	21	21	21	21	21	From Table No. 44, Col (4)
19	1,500	-	-	-	-	-	-	-	-	-	-	From Table No. 45, Column (3).
20	0	0	0	0	0	0	0	0	0	0	0	From Table No. 48, Column (3).
21	1,088	1,161	871	761	18	61	137	187	294	195	195	From Table No. 49, Column (2).
22	25	97	194	0	1,037	252	2,417	1,299	159	1	1	From Table No. 50, Column (1).
23	0	0	0	0	0	0	0	0	0	0	0	From Table No. 51, Column (3).
24	13,404	11,039	9,674	11,716	11,369	9,113	11,675	9,236	6,722	9,400	9,400	
25	14,712	12,391	10,998	13,582	12,489	10,393	14,115	10,934	9,221	11,236	11,236	

FOR YEARS PRECEDING 1976: Refer to Volume 5-1975, August 1977, Page 56.

Inter-County Water Company was taken over in 1988 by West San Bernardino County Water District.

5/27/2007 16:07

TABLE NO. 52-A

GROUNDWATER PRODUCTION FROM THAT PART OF THE RIVERSIDE GROUNDWATER BASIN SITUATED
WITHIN SAN BERNARDINO COUNTY, A PART OF WHICH IS USED IN
SAN BERNARDINO COUNTY AND THE REMAINDER EXPORTED TO RIVERSIDE COUNTY DURING
CALENDAR YEARS 1976 THROUGH THE CURRENT YEAR

Page 1 of 6

CLASSIFIED ACCORDING TO SERVICE AREA
(All Values in Acre Feet)

EXTRACTIONS FROM RIVERSIDE BASIN AREA WITHIN SAN BERNARDINO COUNTY FOR USE WITHIN AND EXPORT THEREFROM

PLAINTIFFS	1976			1977			1978			1979			1980		
	Total Extract	Del. in S.B. Co.	Del. in Riv. Co.	Total Extract	Del. in S.B. Co.	Del. in Riv. Co.	Total Extract	Del. in S.B. Co.	Del. in Riv. Co.	Total Extract	Del. in S.B. Co.	Del. in Riv. Co.	Total Extract	Del. in S.B. Co.	Del. in Riv. Co.
American Cement Co.	218	218	0	446	446	0	227	227	0	436	436	0	218	218	0
City of Riverside Domestic & irrigation	6,345	126	6,219	4,112	279	3,833	1,364	271	1,093	2,836	587	2,249	1,706	1,591	115
City of Riverside Gage Canal Company	440	62	378	389	6	383	734	4	730	413	4	409	2,032	4	2,028
Inter County Water Co.	230	152	78	207	137	70	145	96	49	225	149	76	228	150	78
Jurupa Water Company	637	0	637	756	0	756	1,118	0	1,118	421	0	421	478	0	478
La Sierra Water Company	2,682	0	2,682	2,862	0	2,862	1,500	0	1,500	1,736	0	1,736	1,102	0	1,102
Riverside Highland Water Company	3,592	1,108	2,484	4,699	1,117	3,582	3,923	1,302	2,621	3,876	1,194	2,682	4,284	1,447	2,837
Temescal Water Company	2,682	0	2,682	2,363	0	2,363	1,528	0	1,528	2,130	0	2,130	1,968	0	1,968
West Riverside 350" Water Company	981	0	981	583	0	583	416	0	416	889	0	889	585	0	585
TOTALS	17,807	1,666	16,141	16,417	1,985	14,432	10,955	1,900	9,055	12,962	2,370	10,592	12,601	3,410	9,191

Total Extract -- TOTAL EXTRACTIONS
Del in S.B. Co. -- DELIVERY WITHIN SAN BERNARDINO COUNTY
Del. in Riv. Co. -- DELIVERY WITHIN RIVERSIDE COUNTY

FOR YEARS PRECEDING 1976: Refer to Volume 5-1975, August 1976, Page 57
From 52, Same as Table 4, Volume 3

Excel:w-sb wm;vol 1a-8;vol 5 table 52-a

5/27/2007 16:09

TABLE NO. 52-A

GROUNDWATER PRODUCTION FROM THAT PART OF THE RIVERSIDE GROUNDWATER BASIN SITUATED
WITHIN SAN BERNARDINO COUNTY, A PART OF WHICH IS USED IN
SAN BERNARDINO COUNTY AND THE REMAINDER EXPORTED TO RIVERSIDE COUNTY DURING
CALENDAR YEARS 1976 THROUGH THE CURRENT YEAR

Page 2 of 6

CLASSIFIED ACCORDING TO SERVICE AREA
(All Values in Acre Feet)

EXTRACTIONS FROM RIVERSIDE BASIN AREA WITHIN SAN BERNARDINO COUNTY FOR USE WITHIN AND EXPORT THEREFROM

PLAINTIFFS	1981			1982			1983			1984			1985		
	Total Extract	Del. in S.B. Co.	Del. in Riv. Co.	Total Extract	Del. in S.B. Co.	Del. in Riv. Co.	Total Extract	Del. in S.B. Co.	Del. in Riv. Co.	Total Extract	Del. in S.B. Co.	Del. in Riv. Co.	Total Extract	Del. in S.B. Co.	Del. in Riv. Co.
Riverside Cement Co.*	413	413	0	0	0	0	0	0	0	0	0	0	0	0	0
City of Riverside Domestic & irrigation	2,894	1,526	1,368	3,615	2,102	1,513	2,581	1,933	648	2,891	448	2,443	3,193	714	2,479
City of Riverside Gage Canal Company	2,467	3	2,464	1,645	1	1,644	1,019	1	1,018	2,046	2	2,044	1,861	1	1,860
Inter County Water Co.	175	115	60	200	132	68	154	102	52	207	136	71	196	129	67
Jurupa Water Company	62	0	62	793	0	793	351	0	351	634	0	634	1,217	0	1,217
La Sierra Water Company	2,233	0	2,233	29	0	29	14	0	14	0	0	0	0	0	0
Riverside Highland Water Company	4,965	1,676	3,289	3,330	1,248	2,082	2,535	889	1,646	4,545	1,367	3,178	4,475	1,299	3,176
Temescal Water Company	2,196	0	2,196	1,423	0	1,423	0	0	0	1,190	0	1,190	1,817	0	1,817
West Riverside 350" Water Company	1,395	0	1,395	905	0	905	46	0	46	0	0	0	585	0	585
TOTALS	16,800	3,733	13,067	11,940	3,483	8,457	6,700	2,925	3,775	11,513	1,953	9,560	13,344	2,143	11,201

Total Extract -- TOTAL EXTRACTIONS
Del in S.B. Co. -- DELIVERY WITHIN SAN BERNARDINO COUNTY
Del. in Riv. Co. -- DELIVERY WITHIN RIVERSIDE COUNTY

5/27/2007 16:12

TABLE NO. 52-A

GROUNDWATER PRODUCTION FROM THAT PART OF THE RIVERSIDE GROUNDWATER BASIN SITUATED
WITHIN SAN BERNARDINO COUNTY, A PART OF WHICH IS USED IN
SAN BERNARDINO COUNTY AND THE REMAINDER EXPORTED TO RIVERSIDE COUNTY DURING
CALENDAR YEARS 1976 THROUGH THE CURRENT YEAR

CLASSIFIED ACCORDING TO SERVICE AREA
(Quantities in Acre Feet)

EXTRACTIONS FROM RIVERSIDE BASIN AREA WITHIN SAN BERNARDINO COUNTY FOR USE WITHIN AND EXPORT THEREFROM

PLAINTIFFS	1986			1987			1988			1989			1990		
	Total	Del. in	Del. in	Total	Del. in	Del. in	Total	Del. in	Del. in	Total	Del. in	Del. in	Total	Del. in	Del. in
	Extract	S.B. Co.	Riv. Co.	Extract	S.B. Co.	Riv. Co.	Extract	S.B. Co.	Riv. Co.	Extract	S.B. Co.	Riv. Co.	Extract	S.B. Co.	Riv. Co.
Riverside Cement Co.*	0	0	0	0	0	0	0	0	0	0	0	0	0	0	0
City of Riverside Domestic & Irrigation	2,342	117	2,225	1,762	87	1,675	3,315	58	3,257	10,194	59	10,135	10,983	1,011	9,972
City of Riverside Gage Canal Company	1,893	2	1,891	1,996	1	1,995	2,191	2	2,189	1,965	2	1,963	1,962	1	1,961
Inter County Water Co. WSBCWD after 1988	189	125	64	78	51	27	21	0	21	21	0	21	21	0	21
Jurupa Water Company JCSD after 1988	1,372	0	1,372	1,083	0	1,083	26	0	26	248	0	248	392	0	392
La Sierra Water Company	0	0	0	0	0	0	0	0	0	0	0	0	0	0	0
Riverside Highland Water Company	2,089	1,001	1,088	1,632	578	1,054	1,785	713	1,072	2,558	1,558	1,000	2,858	1,616	1,242
Temescal Water Company	2,051	0	2,051	1,878	0	1,878	2,360	0	2,360	2,790	0	2,790	2,283	0	2,283
West Riverside 350" Water Company	0	0	0	0	0	0	0	0	0	0	0	0	0	0	0
TOTALS	9,936	1,245	8,691	8,429	717	7,712	9,698	773	8,925	17,776	1,619	16,157	18,499	2,628	15,871

Total Extract -- TOTAL EXTRACTIONS

Del in S.B. Co. -- DELIVERY WITHIN SAN BERNARDINO COUNTY

Del. in Riv. Co. -- DELIVERY WITHIN RIVERSIDE COUNTY

Bold Corrected during 1991 verification, numbers had been reversed.

From Table No. 52, Same as Table 4, Volume 3

* Name change from American Cement (Acord) to Riverside Cement in 1981

FOR YEARS PRECEDING 1976: Refer to Volume 5-1975, August 1976, Page 57

TABLE NO. 52-A

GROUNDWATER PRODUCTION FROM THAT PART OF THE RIVERSIDE GROUNDWATER BASIN SITUATED
WITHIN SAN BERNARDINO COUNTY, A PART OF WHICH IS USED IN
SAN BERNARDINO COUNTY AND THE REMAINDER EXPORTED TO RIVERSIDE COUNTY DURING
CALENDAR YEARS 1976 THROUGH THE CURRENT YEAR

Page 4 of 6

CLASSIFIED ACCORDING TO SERVICE AREA
(Quantities in Acre Feet)

EXTRACTIONS FROM RIVERSIDE BASIN AREA WITHIN SAN BERNARDINO COUNTY FOR USE WITHIN AND EXPORT THEREFROM

PLAINTIFFS	1991			1992			1993			1994			1995		
	Total Extract	Del. in S.B. Co.	Del. in Riv. Co.	Total Extract	Del. in S.B. Co.	Del. in Riv. Co.	Total Extract	Del. in S.B. Co.	Del. in Riv. Co.	Total Extract	Del. in S.B. Co.	Del. in Riv. Co.	Total Extract	Del. in S.B. Co.	Del. in Riv. Co.
Riverside Cement Co.*	-	-	-	-	-	-	-	-	-	-	-	-	-	-	-
City of Riverside Domestic & Irrigation	13,203	1,005	12,198	10,343	334	10,009	9,300	69	9,231	8,203	72	8,131	10,755	0	10,755
City of Riverside Gage Canal Company	1,734	1	1,733	1,657	1	1,656	2,023	2	2,021	2,028	2	2,026	1,664	0	1,664
Inter County Water Co. WSBCWD after 1988	21	0	21	21	0	21	21	0	21	21	0	21	21	0	21
Jurupa Water Company JCSD after 1988	646	-	646	357	-	357	362	-	362	413	-	413	1,520	-	1,520
La Sierra Water Company	0	0	0	0	0	0	0	0	0	0	0	0	0	0	0
Riverside Highland Water Company	3,581	1,978	1,603	2,215	1,244	971	3,034	1,664	1,370	3,285	1,672	1,613	3,126	1,696	1,430
Temescal Water Company	2,354	-	2,354	1,714	-	1,714	1,698	-	1,698	0	-	0	556	-	556
West Riverside 350" Water Company	0	-	0	0	-	0	0	-	0	0	-	0	0	-	0
TOTALS	21,539	2,984	18,555	16,307	1,579	14,728	16,438	1,735	14,703	13,950	1,746	12,204	17,642	1,696	15,946

Total Extract -- TOTAL EXTRACTIONS

Del in S.B. Co. -- DELIVERY WITHIN SAN BERNARDINO COUNTY

Del. in Riv. Co. -- DELIVERY WITHIN RIVERSIDE COUNTY

From Table No. 52, Same as Table 4, Volume 3

* Name change from American Cement (Acord) to Riverside Cement in 1981

FOR YEARS PRECEDING 1976: Refer to Volume 5-1975, August 1976, Page 57

TABLE NO. 52-A

GROUNDWATER PRODUCTION FROM THAT PART OF THE RIVERSIDE GROUNDWATER BASIN SITUATED
WITHIN SAN BERNARDINO COUNTY, A PART OF WHICH IS USED IN
SAN BERNARDINO COUNTY AND THE REMAINDER EXPORTED TO RIVERSIDE COUNTY DURING
CALENDAR YEARS 1976 THROUGH THE CURRENT YEAR

CLASSIFIED ACCORDING TO SERVICE AREA
(Quantities in Acre Feet)

EXTRACTIONS FROM RIVERSIDE BASIN AREA WITHIN SAN BERNARDINO COUNTY FOR USE WITHIN AND EXPORT THEREFROM

PLAINTIFFS	1996			1997			1998			1999			2000		
	Total Extract	Del. in S.B. Co.	Del. in Riv. Co.	Total Extract	Del. in S.B. Co.	Del. in Riv. Co.	Total Extract	Del. in S.B. Co.	Del. in Riv. Co.	Total Extract	Del. in S.B. Co.	Del. in Riv. Co.	Total Extract	Del. in S.B. Co.	Del. in Riv. Co.
Riverside Cement Co.*	-	-	-	-	-	-	-	-	-	-	-	-	-	-	-
City of Riverside Domestic & Irrigation	9,064	0	9,064	8,169	0	8,169	6,765	0	6,765	8,883	0	8,883	8,629	0	8,629
City of Riverside Gage Canal Company	1,706	0	1,706	1,591	0	1,591	1,823	0	1,823	2,051	0	2,051	1,664	0	1,664
Inter County Water Co. WSBCWD after 1988	21	-	21	21	-	21	21	-	21	21	-	21	21	-	21
Jurupa Water Company JCSD after 1988	1,500	-	1,500	-	-	-	-	-	-	-	-	-	-	-	-
La Sierra Water Company	0	0	0	0	0	0	0	0	0	0	0	0	0	0	0
Riverside Highland Water Company	2,396	1,308	1,088	2,513	1,352	1,161	2,195	1,324	871	2,627	1,866	761	1,138	1,120	18
Temescal Water Company	25	-	25	97	-	97	194	-	194	0	-	0	1,037	-	1,037
West Riverside 350" Water Company	0	-	0	0	-	0	0	-	0	0	-	0	0	-	0
TOTALS	14,712	1,308	13,404	12,391	1,352	11,039	10,998	1,324	9,674	13,582	1,866	11,716	12,489	1,120	11,369

Total Extract -- TOTAL EXTRACTIONS

Del in S.B. Co. -- DELIVERY WITHIN SAN BERNARDINO COUNTY

Del. in Riv. Co. -- DELIVERY WITHIN RIVERSIDE COUNTY

From Table No. 52, Same as Table 4, Volume 3

* Name change from American Cement (Acord) to Riverside Cement in 1981

FOR YEARS PRECEDING 1976: Refer to Volume 5-1975, August 1976, Page 57

TABLE NO. 52-A

GROUNDWATER PRODUCTION FROM THAT PART OF THE RIVERSIDE GROUNDWATER BASIN SITUATED
WITHIN SAN BERNARDINO COUNTY, A PART OF WHICH IS USED IN
SAN BERNARDINO COUNTY AND THE REMAINDER EXPORTED TO RIVERSIDE COUNTY DURING
CALENDAR YEARS 1976 THROUGH THE CURRENT YEAR.

CLASSIFIED ACCORDING TO SERVICE AREA
(Quantities in Acre Feet)

EXTRACTIONS FROM RIVERSIDE BASIN AREA WITHIN SAN BERNARDINO COUNTY FOR USE WITHIN AND EXPORT THEREFROM

PLAINTIFFS	2001			2002			2003			2004			2005		
	Total Extract	Del. in S.B. Co.	Del. in Riv. Co.	Total Extract	Del. in S.B. Co.	Del. in Riv. Co.	Total Extract	Del. in S.B. Co.	Del. in Riv. Co.	Total Extract	Del. in S.B. Co.	Del. in Riv. Co.	Total Extract	Del. in S.B. Co.	Del. in Riv. Co.
Riverside Cement Co.*	-	-	-	-	-	-	-	-	-	-	-	-	-	-	-
City of Riverside Domestic & Irrigation	7,288	0	7,288	7,814	0	7,814	6,390	0	6,390	5,123	0	5,123	7,829	0	7,829
City of Riverside Gage Canal Company	1,491	0	1,491	1,286	0	1,286	1,339	0	1,339	1,125	0	1,125	1,354	0	1,354
Inter County Water Co. WSBCWD after 1988	21	-	21	21	-	21	21	-	21	21	-	21	21	-	21
Jurupa Water Company JCSD after 1988	-	-	-	-	-	-	-	-	-	-	-	-	-	-	-
La Sierra Water Company	0	0	0	0	0	0	0	0	0	0	0	0	0	0	0
Riverside Highland Water Company	1,341	1,280	61	2,577	2,440	137	1,885	1,698	187	2,793	2,499	294	2,031	1,836	195
Temescal Water Company	252	-	252	2,417	-	2,417	1,299	-	1,299	159	-	159	1	-	1
West Riverside 350" Water Company	0	-	0	0	-	0	0	-	0	0	-	0	0	-	0
TOTALS	10,393	1,280	9,113	14,115	2,440	11,675	10,934	1,698	9,236	9,221	2,499	6,722	11,236	1,836	9,400

Total Extract -- TOTAL EXTRACTIONS
Del in S.B. Co. -- DELIVERY WITHIN SAN BERNARDINO COUNTY
Del. in Riv. Co. -- DELIVERY WITHIN RIVERSIDE COUNTY

From Table No. 52, Same as Table 4, Volume 3

* Name change from American Cement (Accord) to Riverside Cement in 1981

FOR YEARS PRECEDING 1976: Refer to Volume 5-1975, August 1976, Page 57

TABLE NO. 53

SAN BERNARDINO ENTITIES PRODUCTION
FROM RIVERSIDE BASIN AREA WITHIN SAN BERNARDINO COUNTY
FOR THE PERIOD 1971 THROUGH THE CURRENT YEAR
FOR USE WITHIN SAN BERNARDINO COUNTY

(Quantites in Acre Feet)

Year	Total Verified Extractions from Riverside Basin within San Bernardino County (1)	Total Production by Riverside Entities (2)	Total Production by San Bernardino Entities (3)
1971	29,070	20,322	8,748
1972	28,148	20,185	7,963
1973	21,809	15,319	6,490
1974	21,881	14,982	6,899
1975	22,701	16,188	6,513
1976	24,705	17,807	6,898
1977	23,506	16,417	7,089
1978	17,216	10,955	6,261
1979	20,024	12,962	7,062
1980	18,533	12,601	5,932
1981	23,611	16,800	6,811
1982	17,349	11,940	5,409
1983	11,904	6,700	5,204
1984	17,161	11,513	5,648
1985	19,392	13,344	6,048
1986	17,337	9,900	7,437
1987	15,803	8,429	7,374
1988	16,933	9,698	7,235
1989	25,557	17,776	7,781
1990	26,371	18,499	7,872
1991	28,011	21,539	6,472
1992	21,959 1)	16,307	5,652
1993	21,866	16,438	5,428
1994	19,661	13,950	5,711
1995	23,865 2)	17,642	6,223
1996	26,698 3)	14,712	11,986
1997	30,284 3)	12,391	17,893
1998	33,116	10,998	22,118
1999	35,367	13,582	21,785
2000	35,799	12,489	23,310
2001	31,098 4)	10,393	20,705
2002	27,717	14,115	13,602
2003	27,143	10,934	16,209
2004	24,454	9,221	15,233
2005	29,122	11,236	17,886

(1) Total Extractions as verified in Volume 3, Table No. 3, for appropriate year, entitled
Summary of Verified Extractions from the Riverside Basin Area Within San Bernardino County

(2) From Table No. 52, Line 25.

(3) Column (1) - Column (2).

Same as Volume 3, Table 5.

FOR YEARS PRECEDING 1971: Refer to Volume 5, August 1976, Page III-39.

1) corrected during 1994 (Owl Rock).

2) corrected during 1997 (Colton #24 reassigned to Riverside North, Kleckler corrected)

3) corrected during 1998 (RIX conversion error)

4) corrected during 2002 (new Cal Mat and RH wells)

TABLE NO. 54

TOTAL VERIFIED EXTRactions FROM THAT PORTION
OF THE RIVERSIDE BASIN SITUATED
IN SAN BERNARDINO COUNTY FOR THE
PERIOD 1971 THROUGH CURRENT YEAR
BY SAN BERNARDINO AND RIVERSIDE COUNTY ENTITIES
FOR USE WITHIN EACH COUNTY

(Quantities in Acre Feet)

Line No.	Calendar Year	Producer	Place of Use		Total Production
			San Bernardino County	Riverside County	
1	1976	San Bernardino Co. Wtr. Interests	6,898	0	6,898
2		Riverside Co. Water. Interests	<u>1,666</u>	<u>16,141</u>	<u>17,807</u>
3		TOTAL	8,564	16,141	24,705
1	1977	San Bernardino Co. Wtr. Interests	7,089	0	7,089
2		Riverside Co. Water. Interests	<u>1,985</u>	<u>14,432</u>	<u>16,417</u>
3		TOTAL	9,074	14,432	23,506
1	1978	San Bernardino Co. Wtr. Interests	6,261	0	6,261
2		Riverside Co. Wtr. Interests	<u>1,900</u>	<u>9,055</u>	<u>10,955</u>
3		TOTAL	8,161	9,055	17,216
1	1979	San Bernardino Co. Wtr. Interests	7,062	0	7,062
2		Riverside Co. Wtr. Interests	<u>2,370</u>	<u>10,592</u>	<u>12,962</u>
3		TOTAL	9,432	10,592	20,024
1	1980*	San Bernardino Co. Wtr. Interests	5,932	0	5,932
2		Riverside Co. Wtr. Interests	<u>3,410</u>	<u>9,191</u>	<u>12,601</u>
3		TOTAL	9,342	9,191	18,533

* Corrected during 1981.

Note: Line 1 from Table No. 53, Column (3).

Line 2 from Table No. 52, Lines 10, 24 and 25.

FOR YEARS PRECEDING 1976: Refer to Volume 5, August 1977, Page 59.

TABLE NO 54

TOTAL VERIFIED EXTRactions FROM THAT PORTION
OF THE RIVERSIDE BASIN SITUATED IN SAN BERNARDINO COUNTY FOR THE
PERIOD 1976 THROUGH CURRENT YEAR
BY SAN BERNARDINO AND RIVERSIDE COUNTY ENTITIES
FOR USE WITHIN EACH COUNTY

(Quantities in Acre Feet)

Line No.	Calendar Year	Producer	Place of Use		Total Production
			San Bernardino County	Riverside County	
1	1981	San Bernardino Co. Water. Interests	6,811	0	6,811
2		Riverside Co. Water Interests	<u>3,733</u>	<u>13,067</u>	<u>16,800</u>
3		TOTAL	10,544	13,067	23,611
1	1982	San Bernardino Co. Water Interests	5,409	0	5,409
2		Riverside Co. Water Interests	<u>3,483</u>	<u>8,457</u>	<u>11,940</u>
3		TOTAL	8,892	8,457	17,349
1	1983	San Bernardino Co. Wtr. Interests	5,204	0	5,204
2		Riverside Co. Water Interests	<u>2,925</u>	<u>3,775</u>	<u>6,700</u>
3		TOTAL	8,129	3,775	11,904
1	1984	San Bernardino Co. Wtr. Interests	5,648	0	5,648
2		Riverside Co. Water Interests	<u>1,953</u>	<u>9,560</u>	<u>11,513</u>
3		TOTAL	7,601	9,560	17,161
1	1985	San Bernardino Co. Wtr. Interests	6,048	0	6,048
2		Riverside Co. Water Interests	<u>2,143</u>	<u>11,201</u>	<u>13,344</u>
3		TOTAL	8,191	11,201	19,392
1	1986	San Bernardino Co. Wtr. Interests	7,401	0	7,401
2		Riverside Co. Water Interests	<u>1,245</u>	<u>8,691</u>	<u>9,936</u>
3		TOTAL	8,646	8,691	17,337

Line 1: Table 53, Column (3).

Line 2: Table 52A, Columns (2), (3), (1).

TABLE NO 54

TOTAL VERIFIED EXTRACTATIONS FROM THAT PORTION
OF THE RIVERSIDE BASIN SITUATED IN SAN BERNARDINO COUNTY FOR THE
PERIOD 1976 THROUGH CURRENT YEAR
BY SAN BERNARDINO AND RIVERSIDE COUNTY ENTITIES
FOR USE WITHIN EACH COUNTY

(Quantities in Acre Feet)

Line No.	Calendar Year	Producer	Place of Use		Total Production
			San Bernardino County	Riverside County	
1	1987	San Bernardino Co. Wtr. Interests	7,374	0	7,374
2		Riverside Co. Water Interests	<u>717</u>	<u>7,712</u>	<u>8,429</u>
3		TOTAL	8,091	7,712	15,803
1	1988	San Bernardino Co. Wtr. Interests	7,126	0	7,126
2		Riverside Co. Water Interests	<u>773</u>	<u>8,925</u>	<u>9,698</u>
3		TOTAL	7,899	8,925	16,824
1	1989	San Bernardino Co. Wtr. Interests	7,781	0	7,781
2		Riverside Co. Water Interests	<u>1,619</u>	<u>16,157</u>	<u>17,776</u>
3		TOTAL	9,400	16,157	25,557
1	1990	San Bernardino Co. Wtr. Interests	7,872	0	7,872
2		Riverside Co. Water Interests	<u>2,628</u>	<u>15,871</u>	<u>18,499</u>
3		TOTAL	10,500	15,871	26,371
1	1991	San Bernardino Co. Wtr. Interests	6,472	0	6,472
2		Riverside Co. Water Interests	<u>2,984</u>	<u>18,555</u>	<u>21,539</u>
3		TOTAL	9,456	18,555	28,011
1	1992	San Bernardino Co. Wtr. Interests	5,652	0	* 5,652
2		Riverside Co. Water Interests	<u>1,579</u>	<u>14,728</u>	<u>16,307</u>
3		TOTAL	7,231	14,728	21,959

Line 1: Table 53, Column (3).

Line 2: Table 52A, Columns (2), (3), (1).

* corrected during 1993 verification (owl rock)

TABLE NO 54

TOTAL VERIFIED EXTRACTATIONS FROM THAT PORTION
OF THE RIVERSIDE BASIN SITUATED IN SAN BERNARDINO COUNTY FOR THE
PERIOD 1976 THROUGH CURRENT YEAR
BY SAN BERNARDINO AND RIVERSIDE COUNTY ENTITIES
FOR USE WITHIN EACH COUNTY

(Quantities in Acre Feet)

Line No.	Calendar Year	Producer	Place of Use		Total Production
			San Bernardino County	Riverside County	
1	1993	San Bernardino Co. Wtr. Interests	5,428	0	5,428
2		Riverside Co. Water Interests	<u>1,735</u>	<u>14,703</u>	<u>16,438</u>
3		TOTAL	7,163	14,703	21,866
1	1994	San Bernardino Co. Wtr. Interests	5,711	0	5,711
2		Riverside Co. Water Interests	<u>1,746</u>	<u>12,204</u>	<u>13,950</u>
3		TOTAL	7,457	12,204	19,661
1	1995	San Bernardino Co. Wtr. Interests	6,223	0	6,223*
2		Riverside Co. Water Interests	<u>1,696</u>	<u>15,946</u>	<u>17,642</u>
3		TOTAL	7,919	15,946	23,865
1	1996	San Bernardino Co. Wtr. Interests	11,986	0	**11,986
2		Riverside Co. Water Interests	<u>1,307</u>	<u>13,405</u>	<u>14,712</u>
3		TOTAL	13,293	13,405	26,698
1	1997	San Bernardino Co. Wtr. Interests	17,887	0	**17,887
2		Riverside Co. Water Interests	<u>1,352</u>	<u>11,045</u>	<u>12,397</u>
3		TOTAL	19,239	11,045	30,284
1	1998	San Bernardino Co. Wtr. Interests	22,112	0	22,112
2		Riverside Co. Water Interests	<u>1,324</u>	<u>9,680</u>	<u>11,004</u>
3		TOTAL	23,436	9,680	33,116

Line 1: Table 53, Column (3).

Line 2: Table 52A, Columns (2), (3), (1).

* Corrected during 1996 Verification.

** Corrected during 1998 Verification.

TABLE NO. 54

page 5 of 5

TOTAL VERIFIED EXTRACTIONS FROM THAT PORTION
OF THE RIVERSIDE BASIN SITUATED IN SAN BERNARDINO COUNTY FOR THE
PERIOD 1976 THROUGH CURRENT YEAR
BY SAN BERNARDINO AND RIVERSIDE COUNTY ENTITIES
FOR USE WITHIN EACH COUNTY

(Quantities in Acre Feet)

Ln. #	Calendar Year	Producer	Place of Use		Total Production in A.F.
			San Bernardino County	Riverside County	
1	1999	San Bernardino Co. Wtr. Interests	21,785	0	21,785
2		Riverside Co. Wtr. Interests	1,866	11,716	13,582
3		TOTAL	23,651	11,716	35,367
1	2000	San Bernardino Co. Wtr. Interests	23,310	0	23,310
2		Riverside Co. Wtr. Interests	1,120	11,369	12,489
3		TOTAL	24,430	11,369	35,799
1	2001	San Bernardino Co. Wtr. Interests	20,705	0	20,705
2		Riverside Co. Wtr. Interests	1,280	9,113	10,393
3		TOTAL	21,985	9,113	31,098
1	2002	San Bernardino Co. Wtr. Interests	13,602	0	13,602
2		Riverside Co. Wtr. Interests	2,440	11,675	14,115
3		TOTAL	16,042	11,675	27,717
1	2003	San Bernardino Co. Wtr. Interests	16,209	0	16,209
2		Riverside Co. Wtr. Interests	1,698	9,236	10,934
3		TOTAL	17,907	9,236	27,143
1	2004	San Bernardino Co. Wtr. Interests	15,233	0	15,233
2		Riverside Co. Wtr. Interests	2,499	6,722	9,221
3		TOTAL	17,732	6,722	24,454
1	2005	San Bernardino Co. Wtr. Interests	17,886	0	17,886
2		Riverside Co. Wtr. Interests	1,836	9,400	11,236
3		TOTAL	19,722	9,400	29,122

line 1: Table 53, Column (3)

line 2: Table 52A, Column (2), (3), (1)

TABLE NO. 56

TOTAL VERIFIED EXTRACTIONS BY RIVERSIDE ENTITIES
FROM THE RIVERSIDE BASIN ARE WITHIN RIVERSIDE COUNTY
FOR USE WITHIN RIVERSIDE COUNTY

(Quantities in Acre Feet)

Year	Extractions	Accumulated Extractions
1971	30,942	30,942
1972	37,804	68,746
1973	33,094	101,840
1974	38,304	140,144
1975	28,285	168,429
1976	31,565	199,994
1977	28,226	228,220
1978	24,878	253,098
1979	25,512	278,610
1980	30,206	308,816
1981	30,243	339,059
1982	20,365	359,424
1983	22,991	382,415
1984	32,466	414,881
1985	23,970	438,851
1986	24,549	463,400
1987	24,202	487,602
1988	24,470 1) 3)	512,072
1989	34,417 2) 3)	546,489
1990	31,760 3)	578,249
1991	29,364 4)	607,613
1992	26,538 4)	634,151
1993	26,505	660,656
1994	28,125	688,781
1995	22,580	711,361
1996	24,906	736,267
1997	29,128	765,395
1998	28,558	793,953
1999	33,882	827,835
2000	32,308	860,143
2001	33,701	893,844
2002	31,058	924,902
2003	31,002	955,904
2004	35,575	991,479
2005	33,563	1,025,042

Same Table No.4, Volume 4.

The verified extraction for the five-year base period ending in 1963 are 29,634 acre feet annually, as compared with 30,044 acre feet annually assumed in the Judgement.

- 1) Corrected during 1989 verification (Michael C.).
- 2) Corrected during 1990 verification (Riv. Cement 60-1, C of R Garner T&C)
- 3) Corrected during 1991 verification (Riv.Co Pk Edmund, wrong meter # for)
- 4) Corrected during 1993 verification (Riv Cement 88-1).

TABLE NO. 57

SUMMARY OF EXTRACTIONS FROM SAN BERNARDINO
BASIN AREA, COLTON BASIN AREA, RIVERSIDE BASIN AREA
IN SAN BERNARDINO COUNTY, AND RIVERSIDE BASIN AREA
IN RIVERSIDE COUNTY FOR USE IN RIVERSIDE COUNTY
(Quantities in Acre Feet)

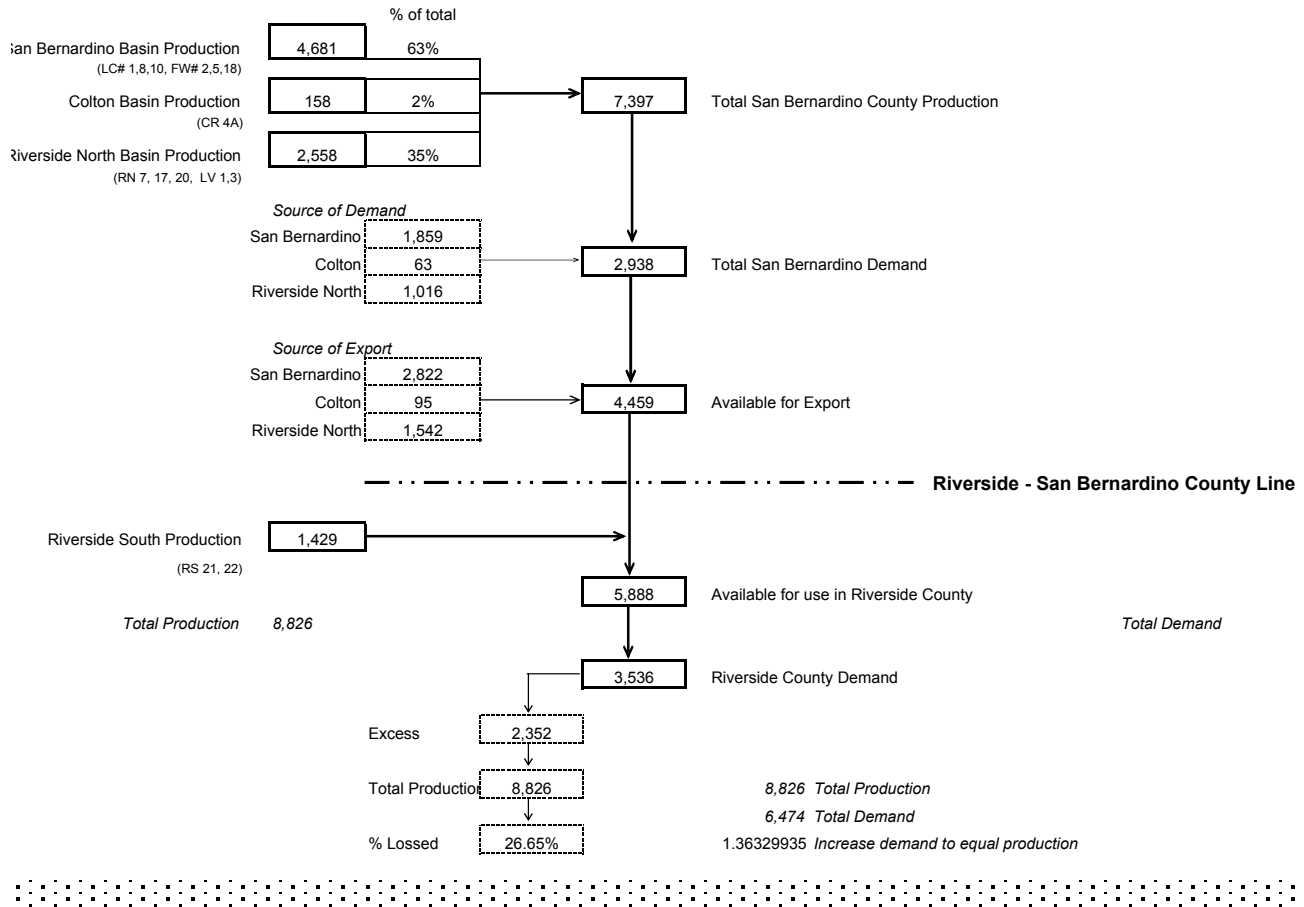
Basin Extractions for Use in Riverside County

Calendar Year	San Bernardino Basin Area From Table 36-E	Colton Basin Area From Table 38	Riverside North Basin From Table 52	RiversideSouth Basin From Table 56	Total
1971	57,477	2,777	18,108	30,942	109,304
1972	50,744	2,611	18,588	37,804	109,747
1973	47,083	615	13,986	33,094	94,778
1974	49,445	1,464	13,583	38,304	102,796
1975	54,132	3,873	14,963	28,285	101,253
1976	58,776	2,683	16,141	31,565	109,165
1977	56,577	2,269	14,432	28,226	101,504
1978	47,012	895	9,055	24,878	81,840
1979	57,397	1,682	10,592	25,512	95,183
1980	54,007	71	9,191	30,206	93,475
1981	55,763	173	13,067	30,243	99,246
1982	54,052	981	8,457	20,365	83,855
1983	48,978	95	3,775	22,991	75,839
1984	65,894	1,340	9,560	32,466	109,260
1985	69,523	2,244	11,201	23,970	106,938
1986	67,540	1,600	8,691	24,549	102,380
1987	64,113	1,557	7,712	24,202	97,584
1988	71,155	1,707	8,925	24,470	106,257 ¹⁾
1989	58,683	2,005	16,157	34,417	111,262 ²⁾
1990	53,260	1,652	15,871	31,760	102,543 ³⁾
1991	58,365	1,835	18,555	29,364	108,119 ⁴⁾
1992	55,827	1,455	14,728	26,538	98,548 ⁴⁾
1993	58,959	396	14,703	26,505	100,563
1994	67,415	1,066	12,204	28,125	108,810
1995	61,105	489	15,946	22,580	100,120
1996	69,507	577	13,404	24,906	108,394
1997	66,201	1,141	11,039	29,128	107,510
1998	59,888	251	9,674	28,558	98,370
1999	68,418	912 ⁵⁾	11,716	33,882	114,928
2000	67,442	275	11,369	32,308	111,393
2001	63,158	307	9,113	33,701	106,280
2002	71,577	1,336	11,675	31,058	115,646
2003	64,270	1,065	9,236	31,002	105,573
2004	57,942	178	6,722	35,575	100,416
2005	52,508	87	9,400	33,563	95,558

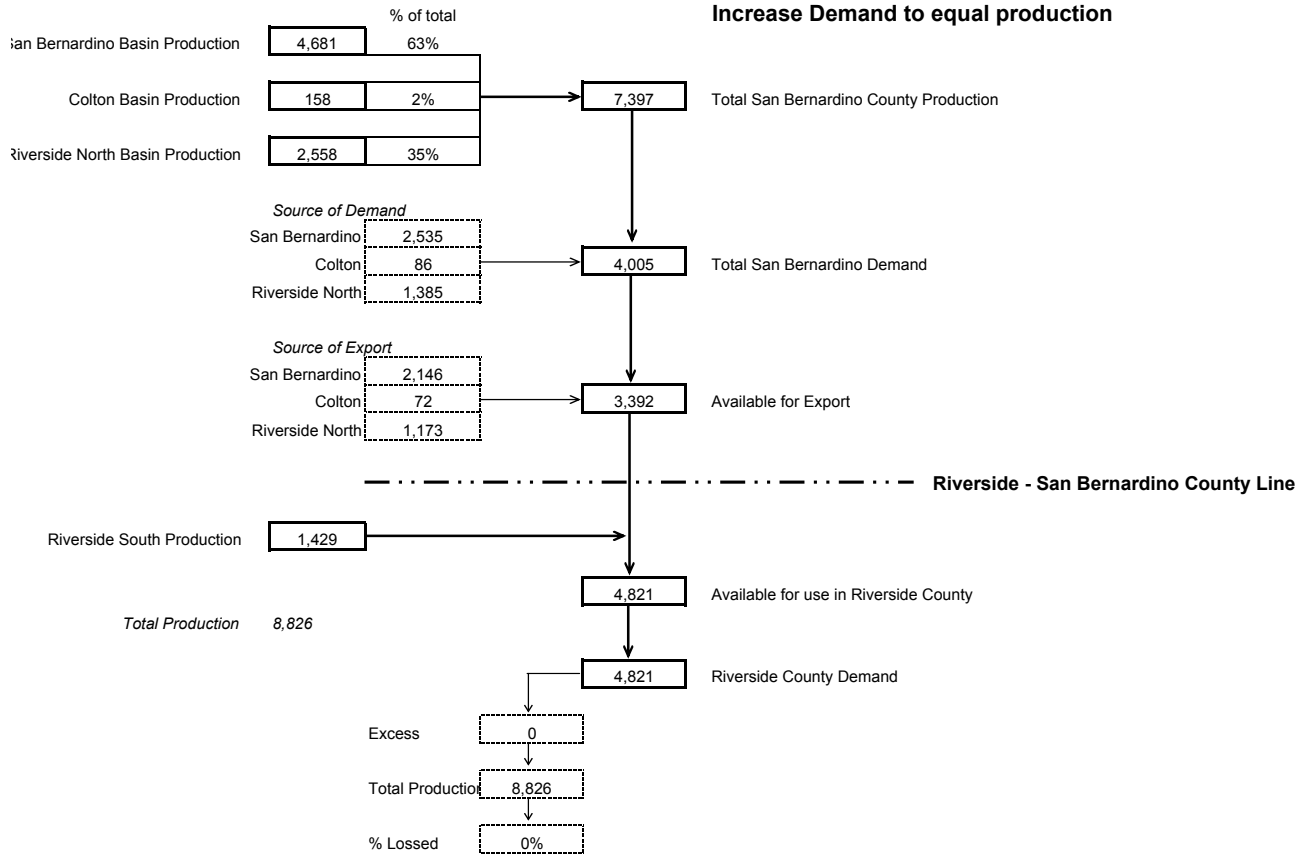
FOR YEARS PRECEDING 1971: Refer to Volume 5, August 1976, Page IV-11.

- 1) Corrected during 1989 Verification.
- 2) Corrected during 1990 Verification.
- 3) Corrected during 1991 Verification.
- 4) Corrected during 1993 Verification.
- 5) Corrected during 2000 Verification.

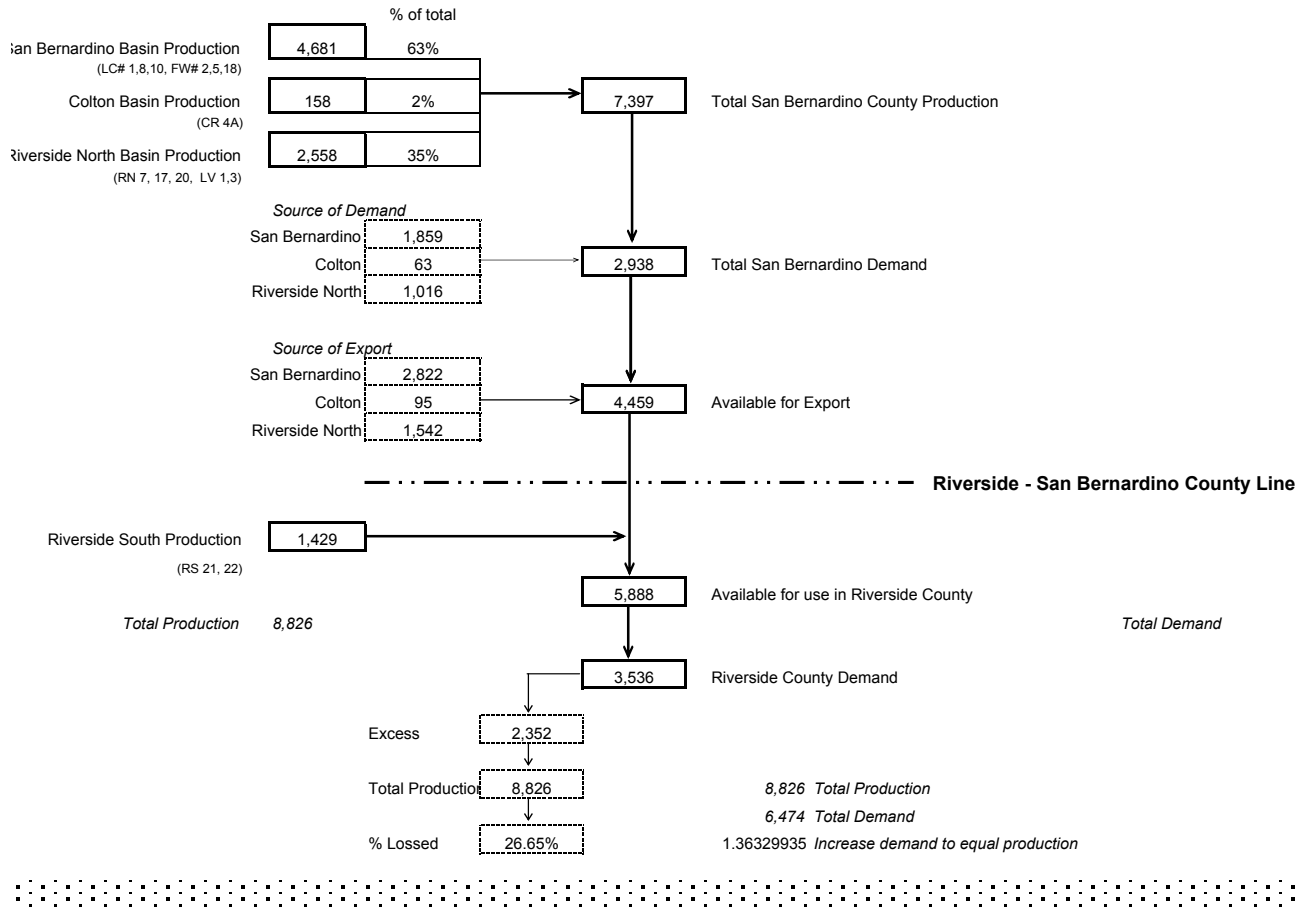
Riverside Highland Water Company 1989 Water Supply Distribution



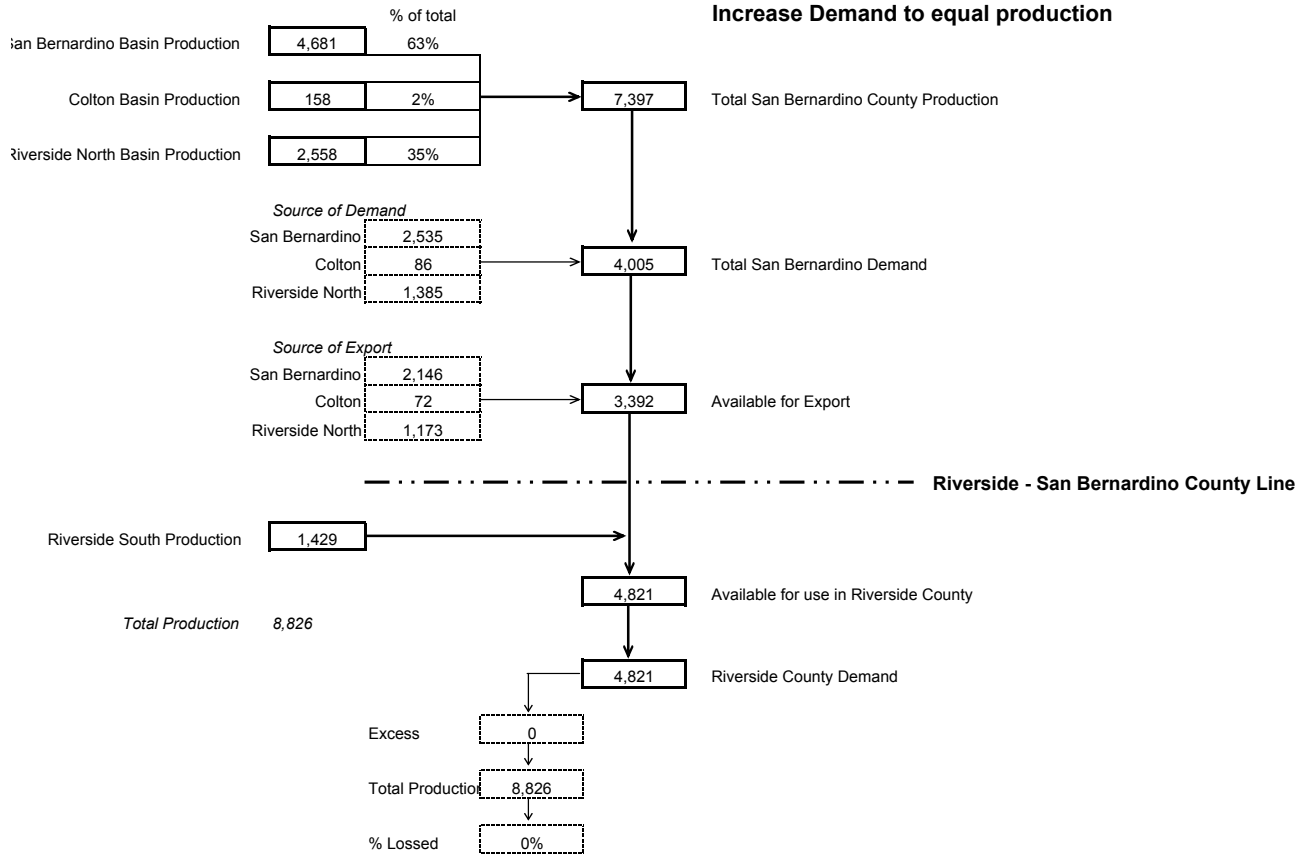
Increase Demand to equal production



Riverside Highland Water Company 1989 Water Supply Distribution

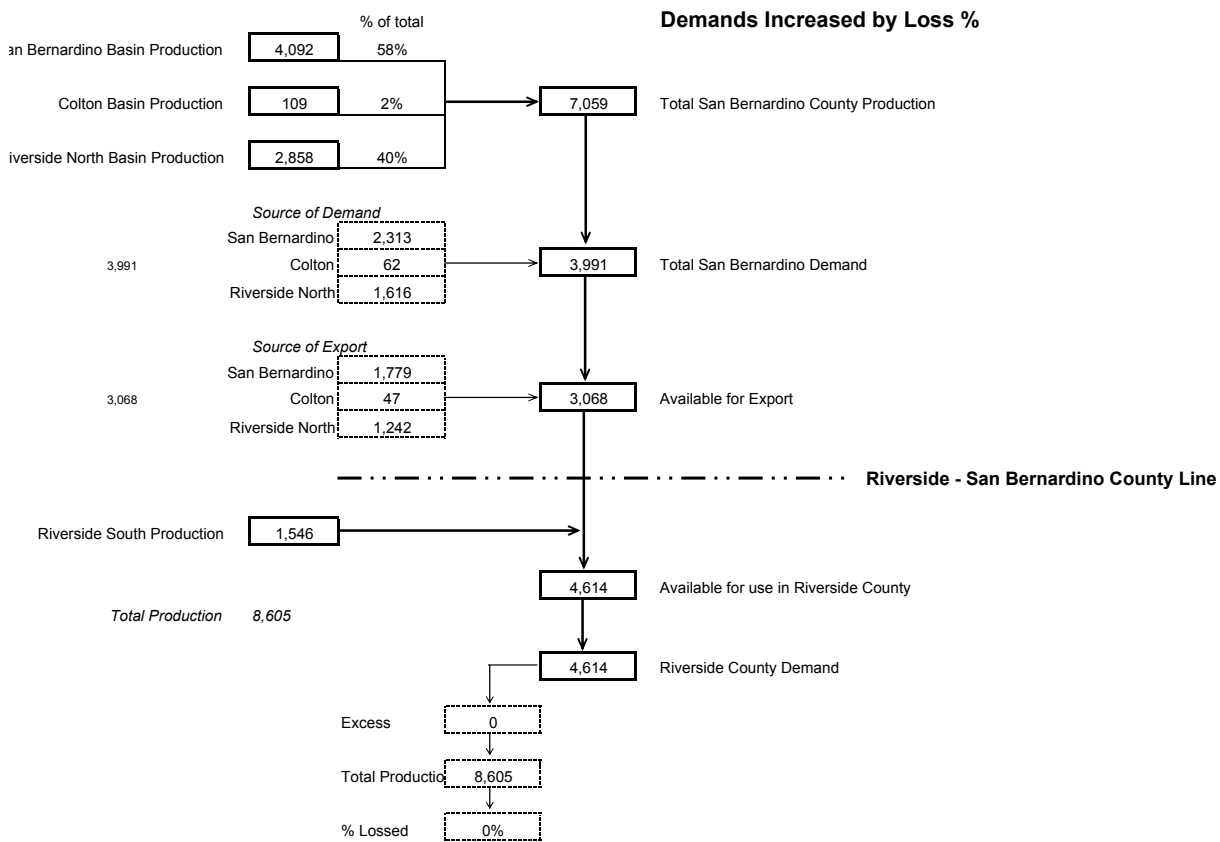
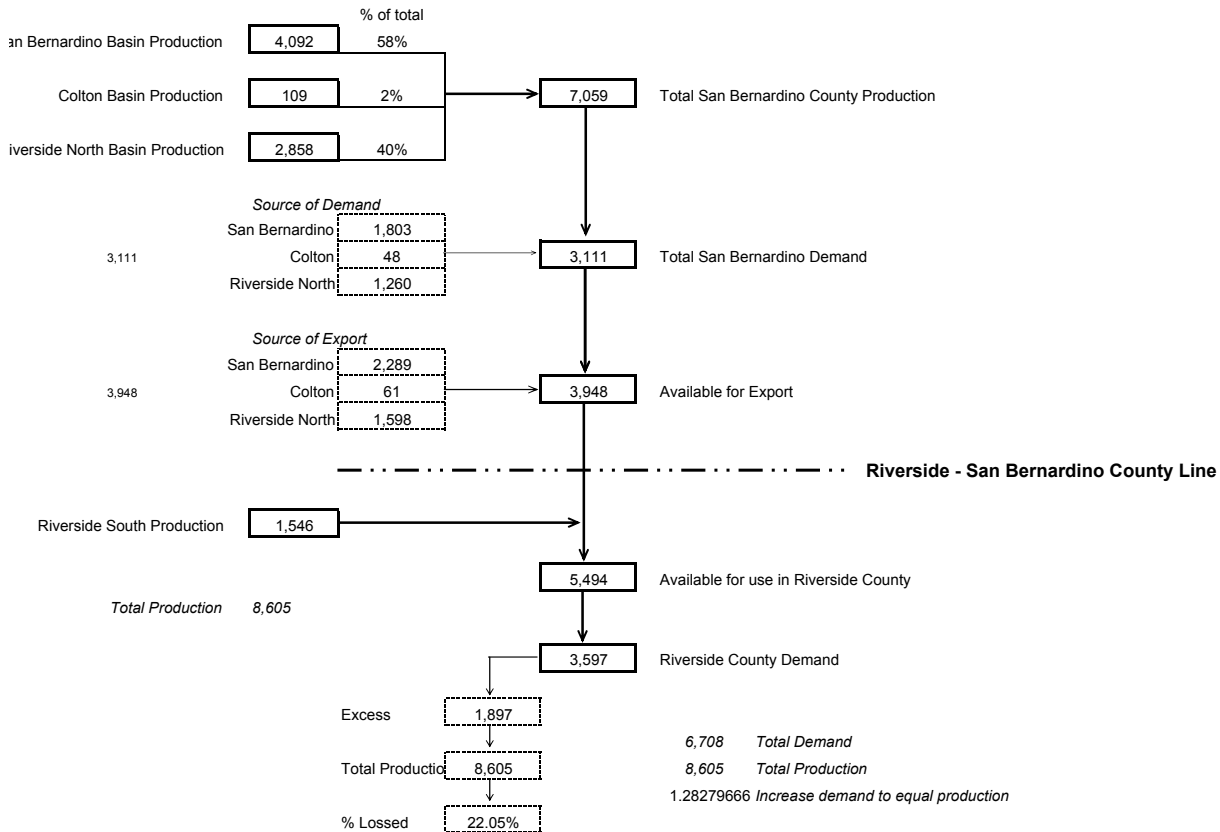


Increase Demand to equal production



5/29/2007 11:10

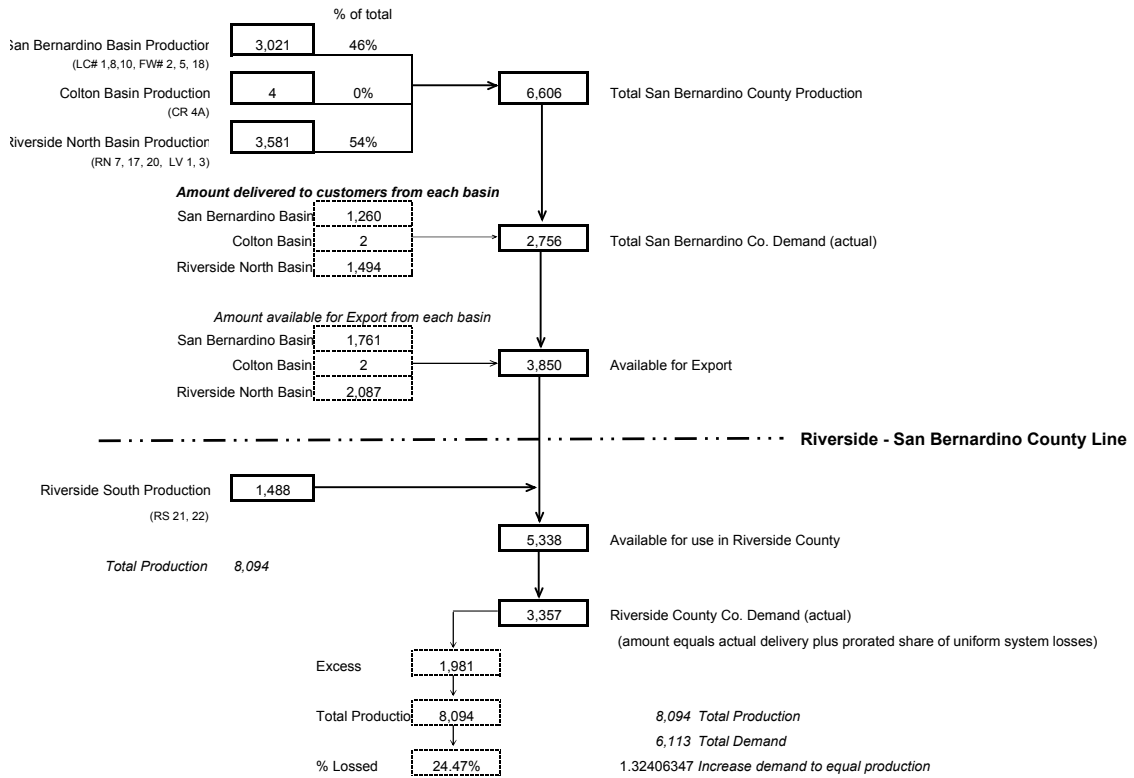
Riverside Highland Water Company 1990 Water Supply Distribution



5/29/2007 11:12

Diagram B

**Riverside Highland Water Company
1991 Water Supply Distribution**



Increase Demand to equal production

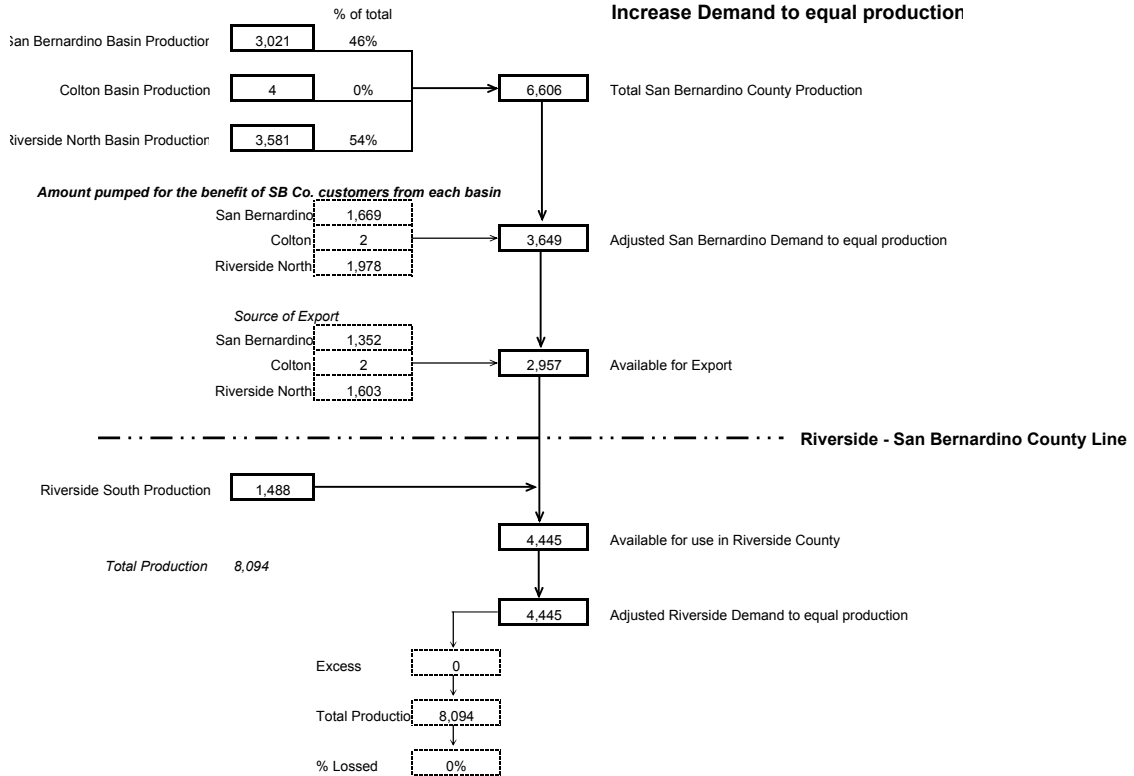


Diagram B Riverside Highland Water Company 1992 Water Supply Distribution

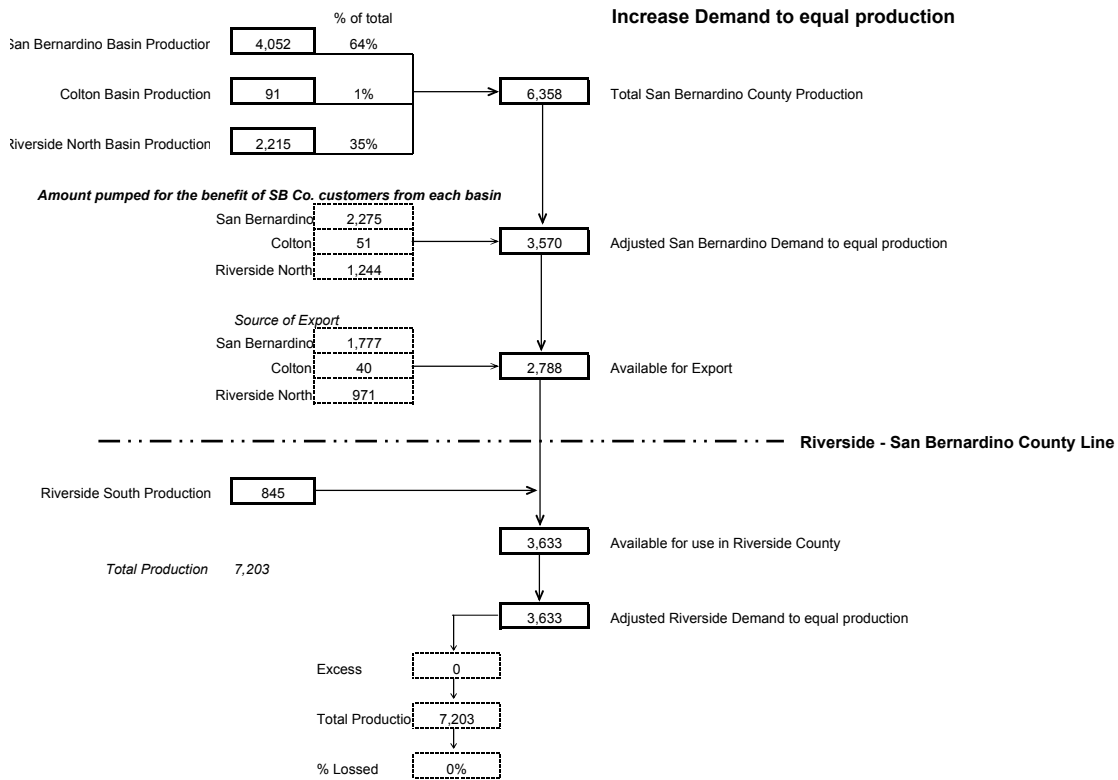
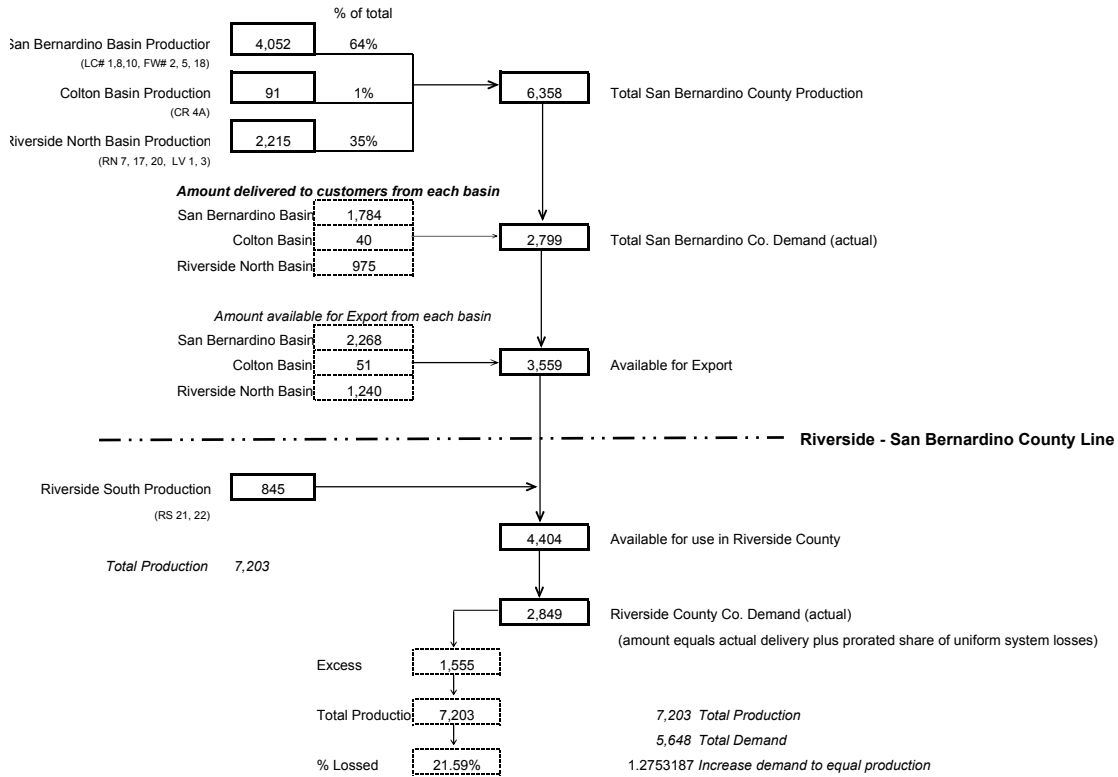
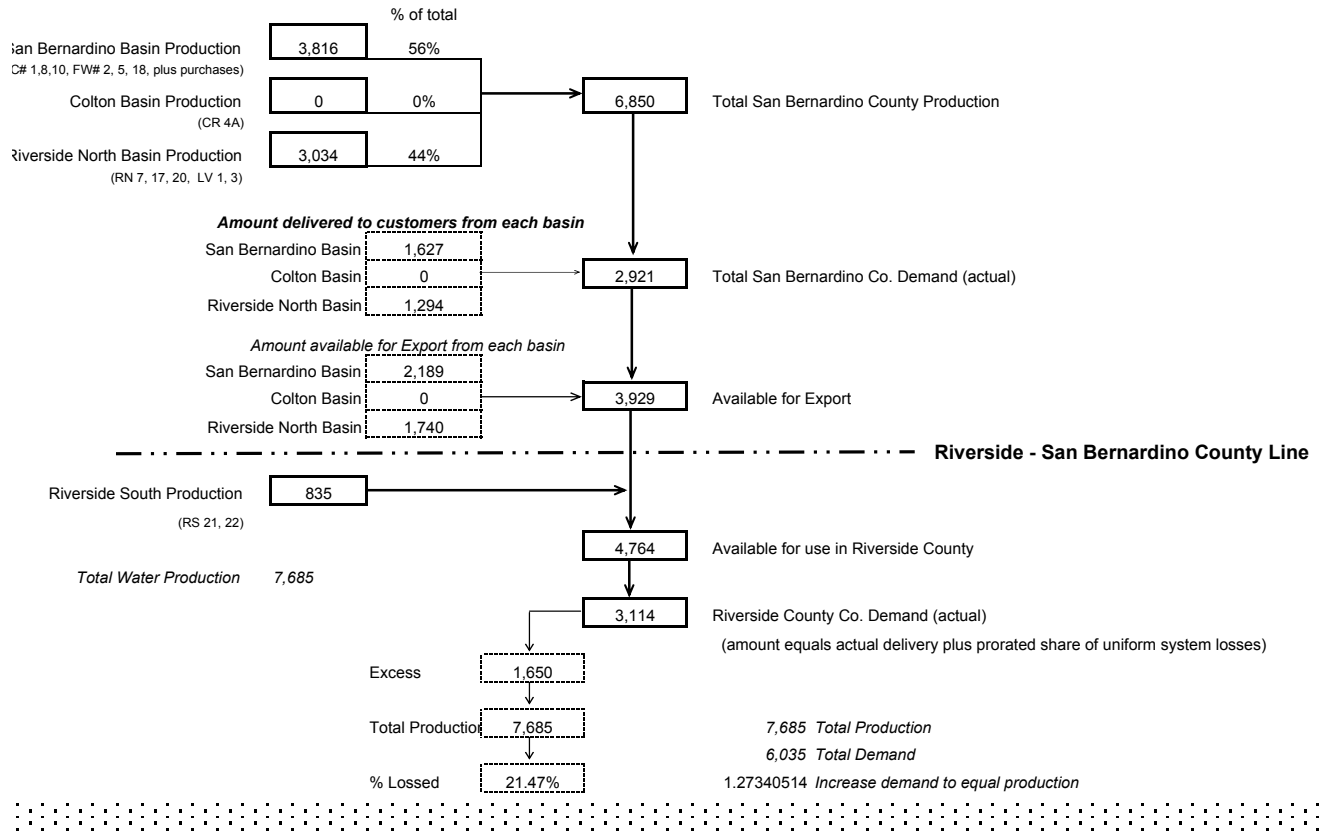


Diagram B Riverside Highland Water Company 1993 Water Supply Distribution



Increase Demand to equal production

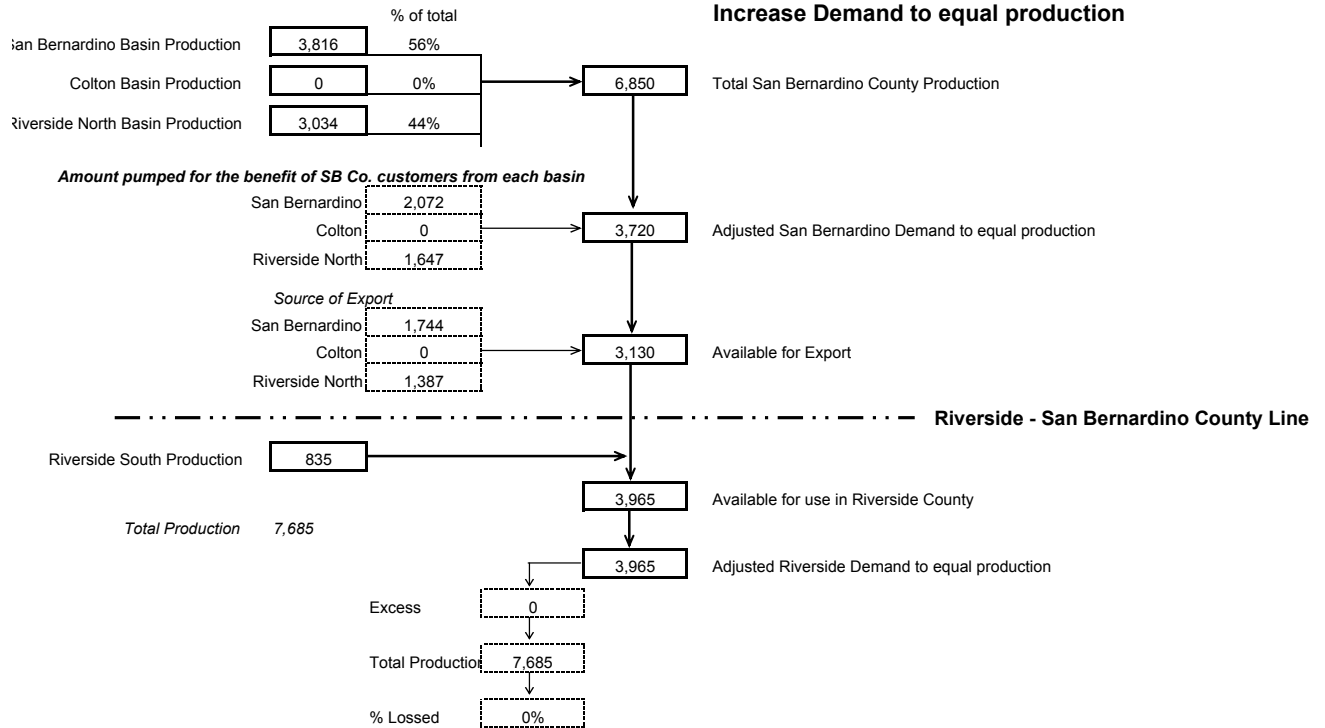
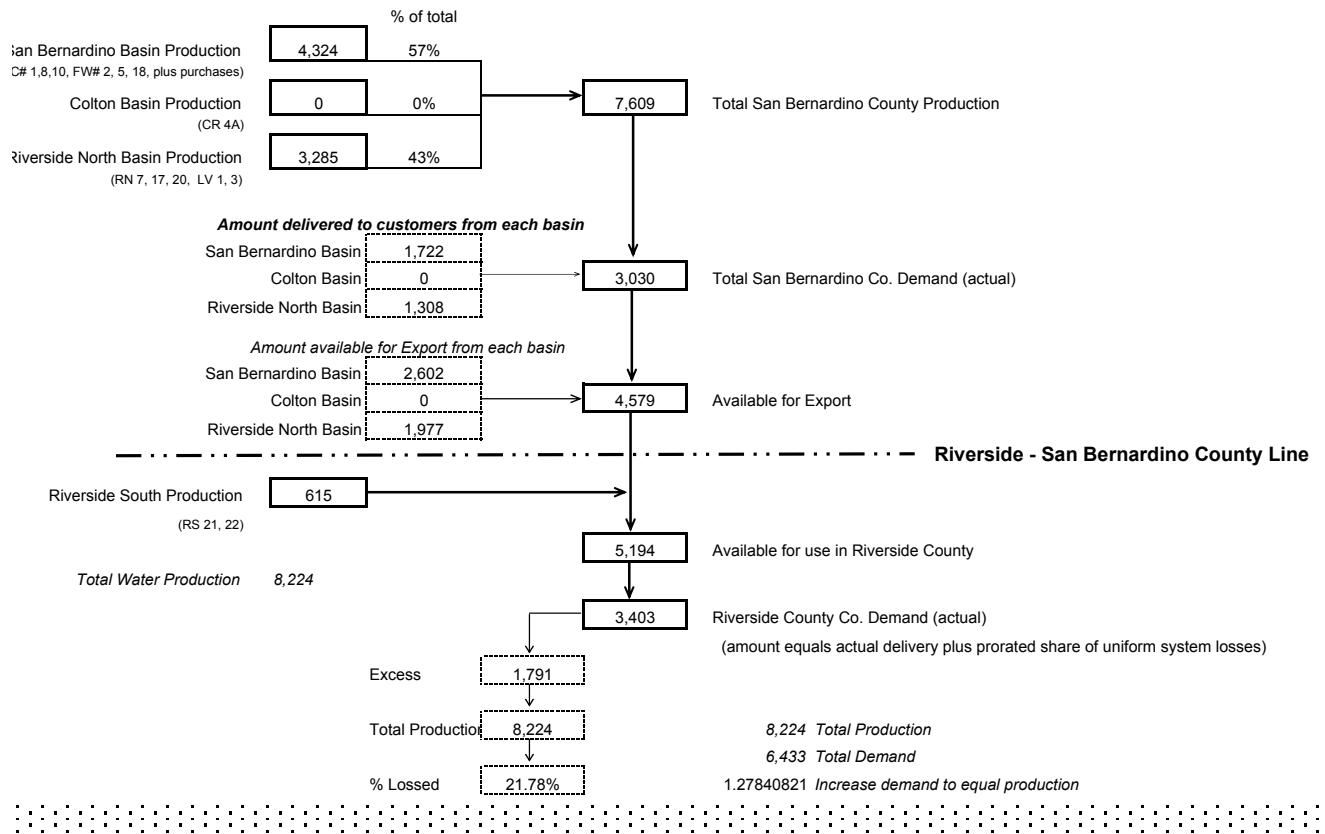


Diagram B Riverside Highland Water Company 1994 Water Supply Distribution



Increase Demand to equal production

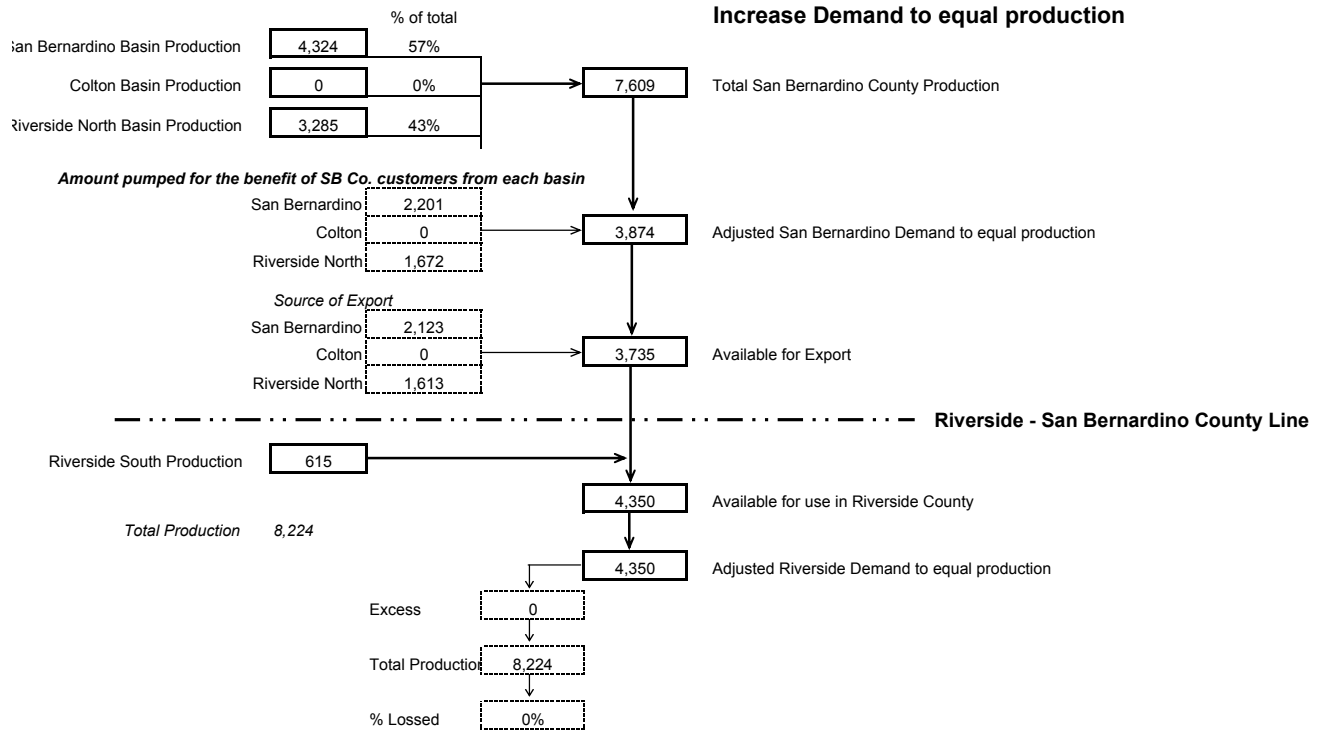
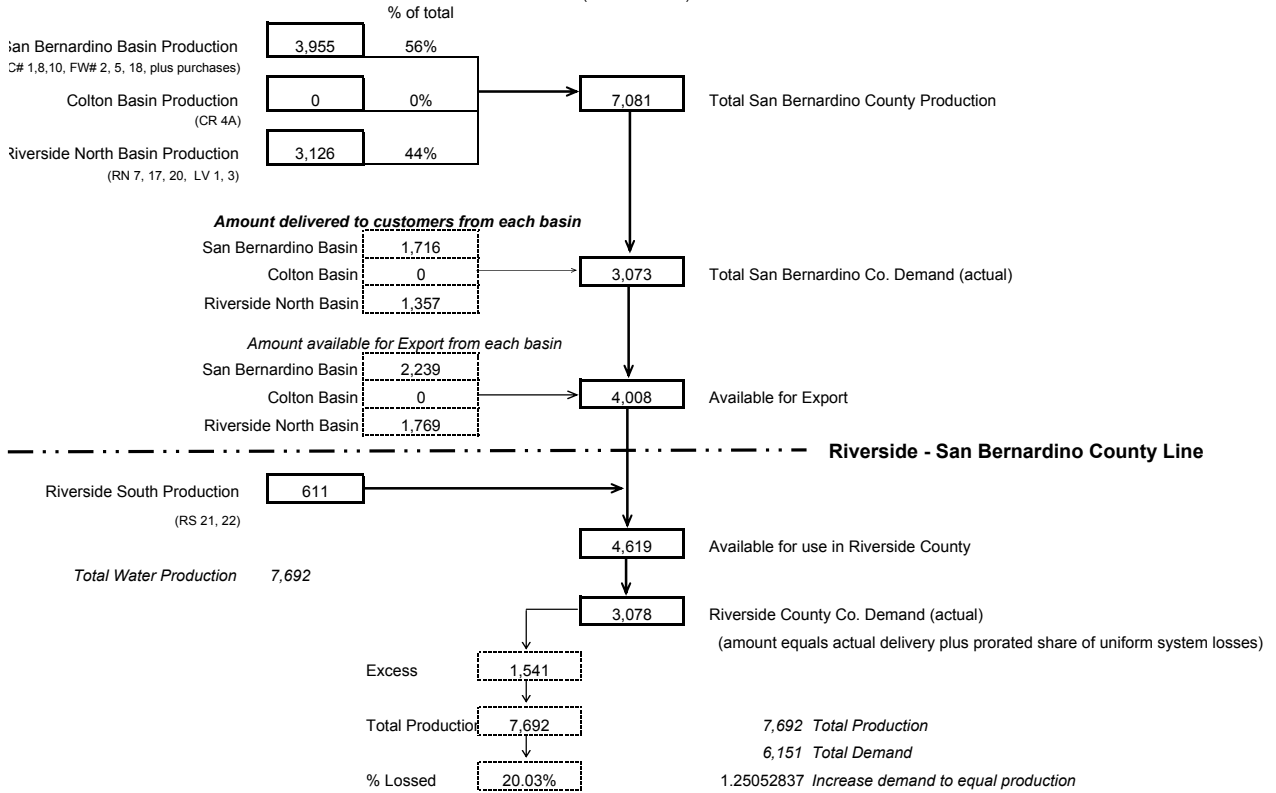


Diagram B Riverside Highland Water Company 1995 Water Supply Distribution

(See Table 23R)



Increase Demand to equal production

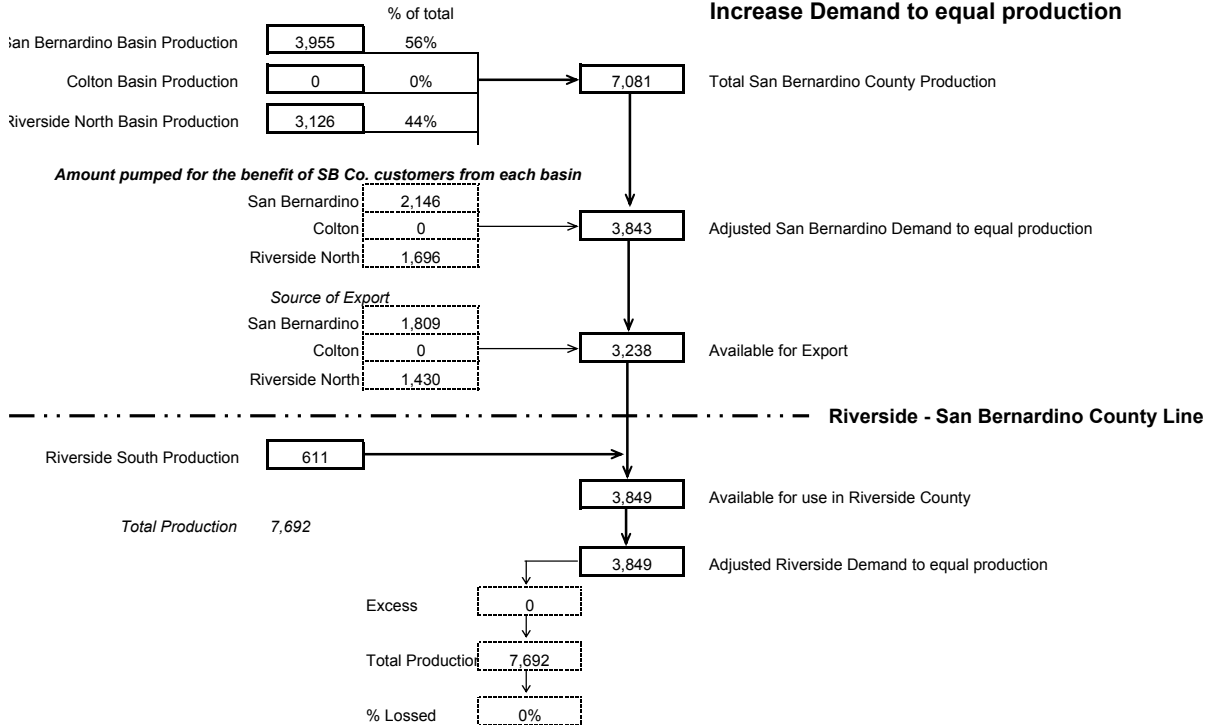
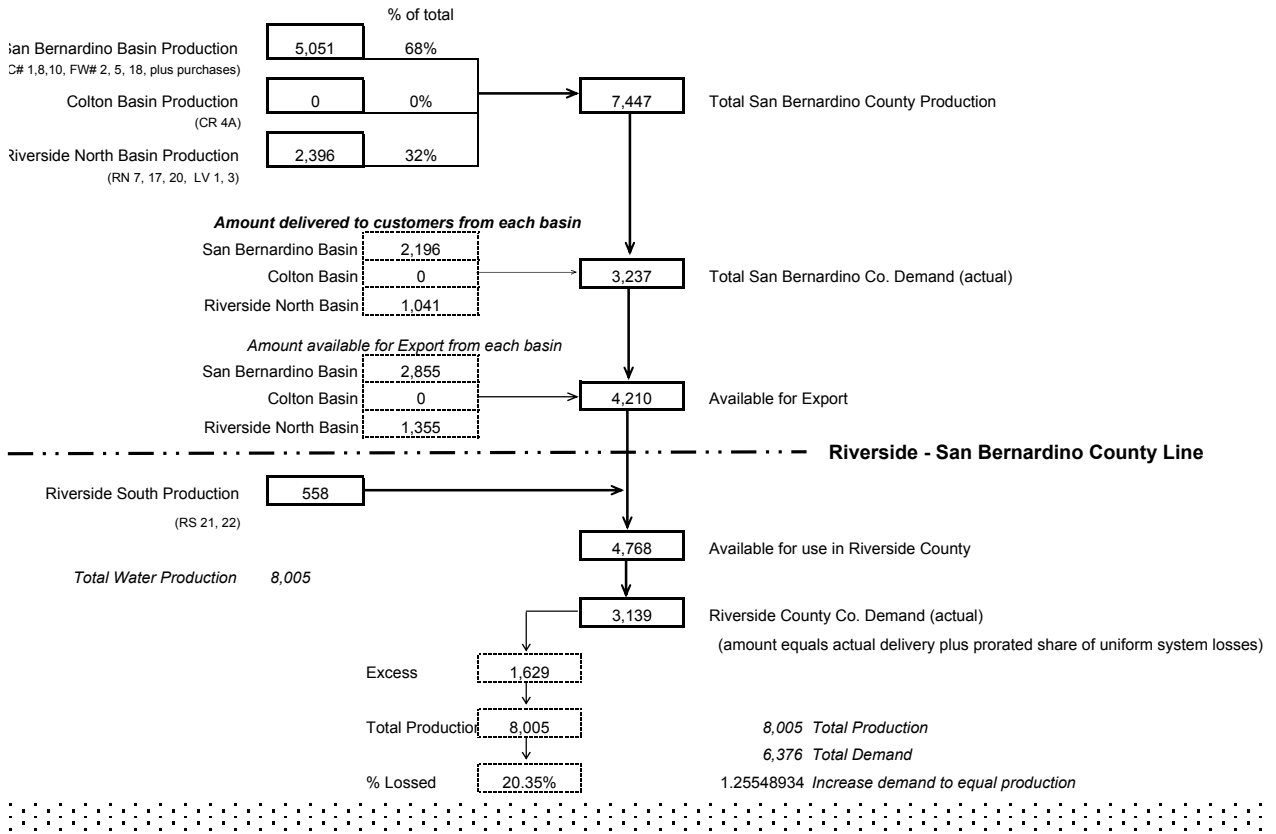


Diagram B Riverside Highland Water Company 1996 Water Supply Distribution



Increase Demand to equal production

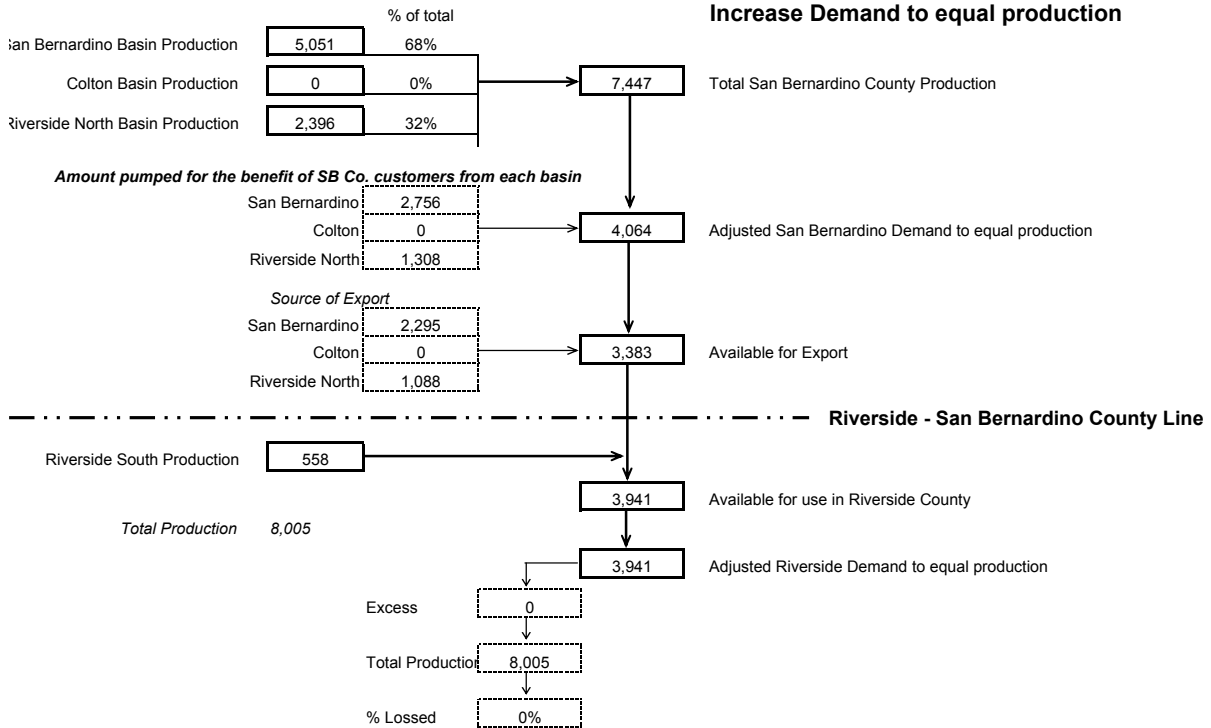
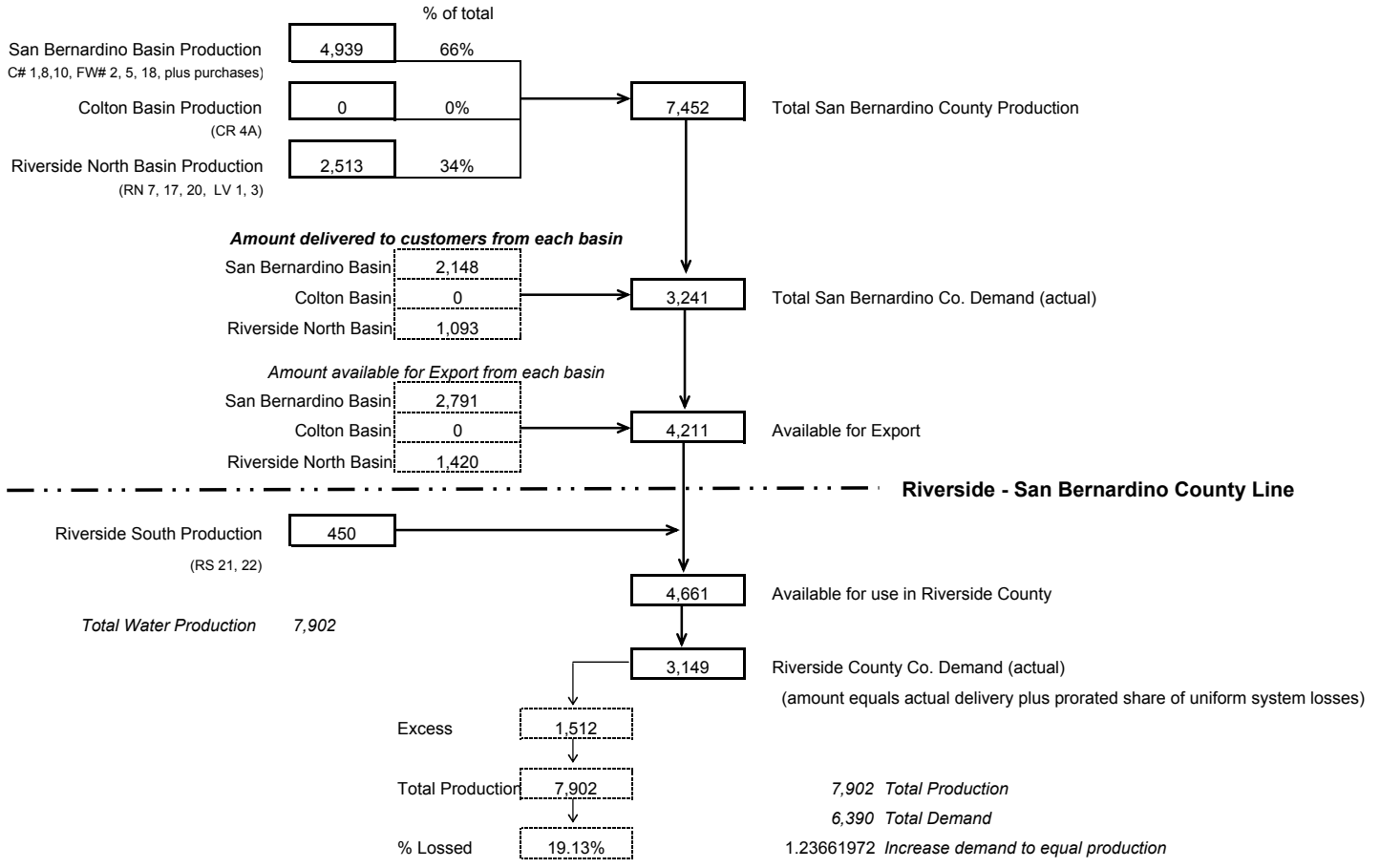


Diagram B

Riverside Highland Water Company 1997 Water Supply Distribution



Increase Demand to equal production

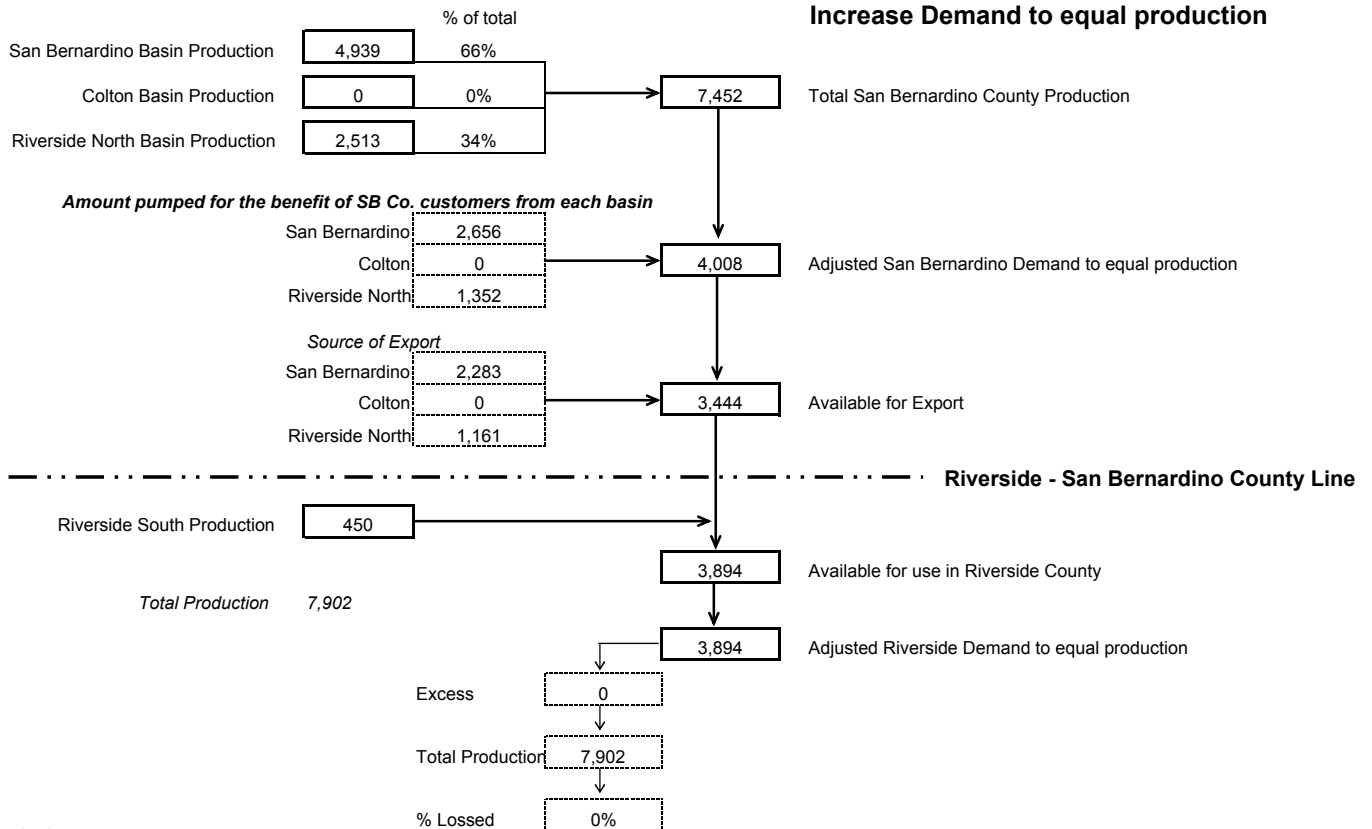
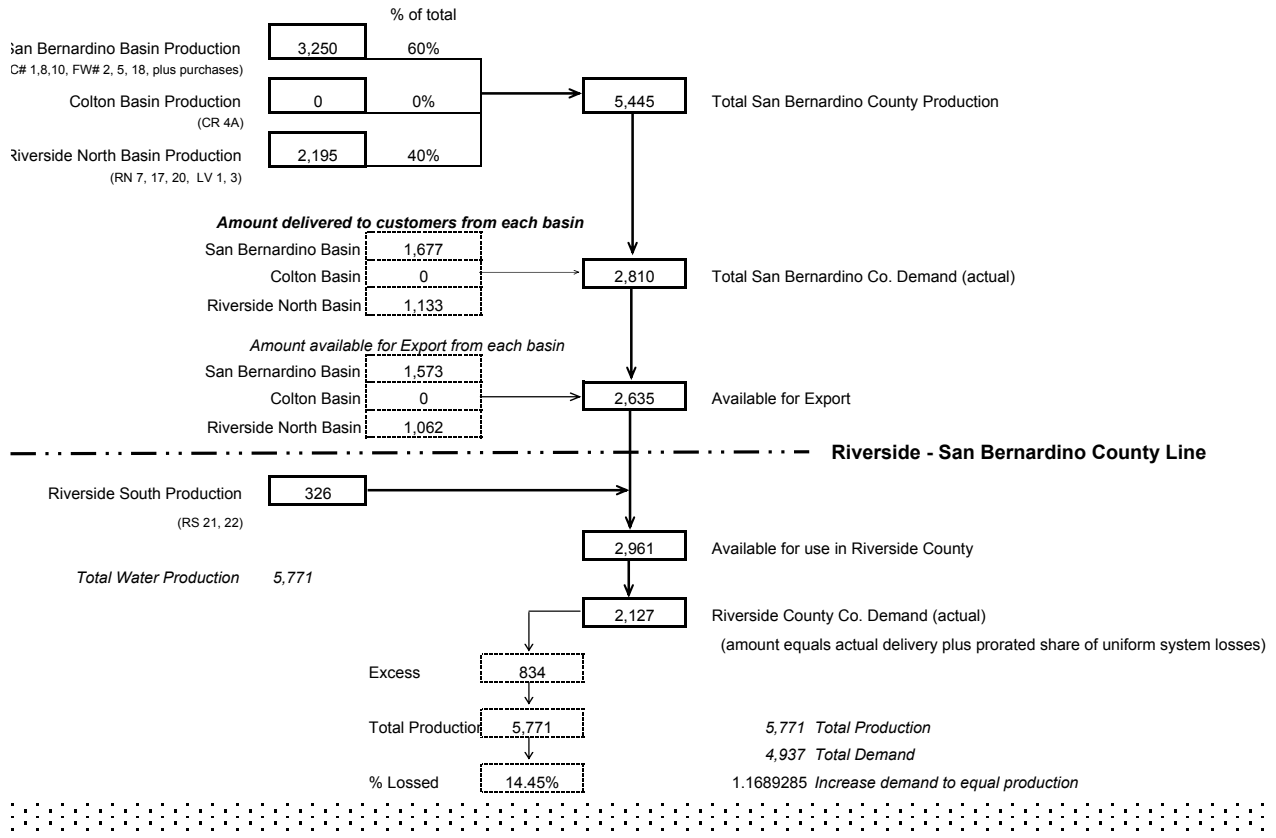


Diagram B Riverside Highland Water Company 1998 Water Supply Distribution



Increase Demand to equal production

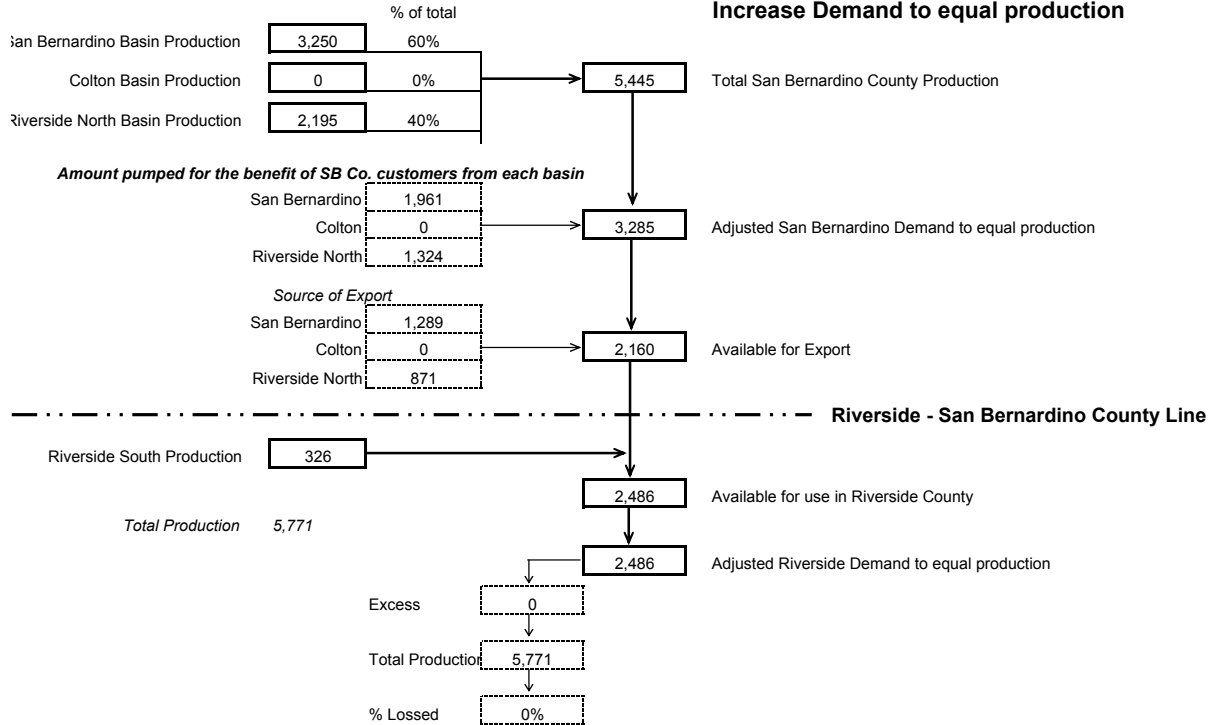
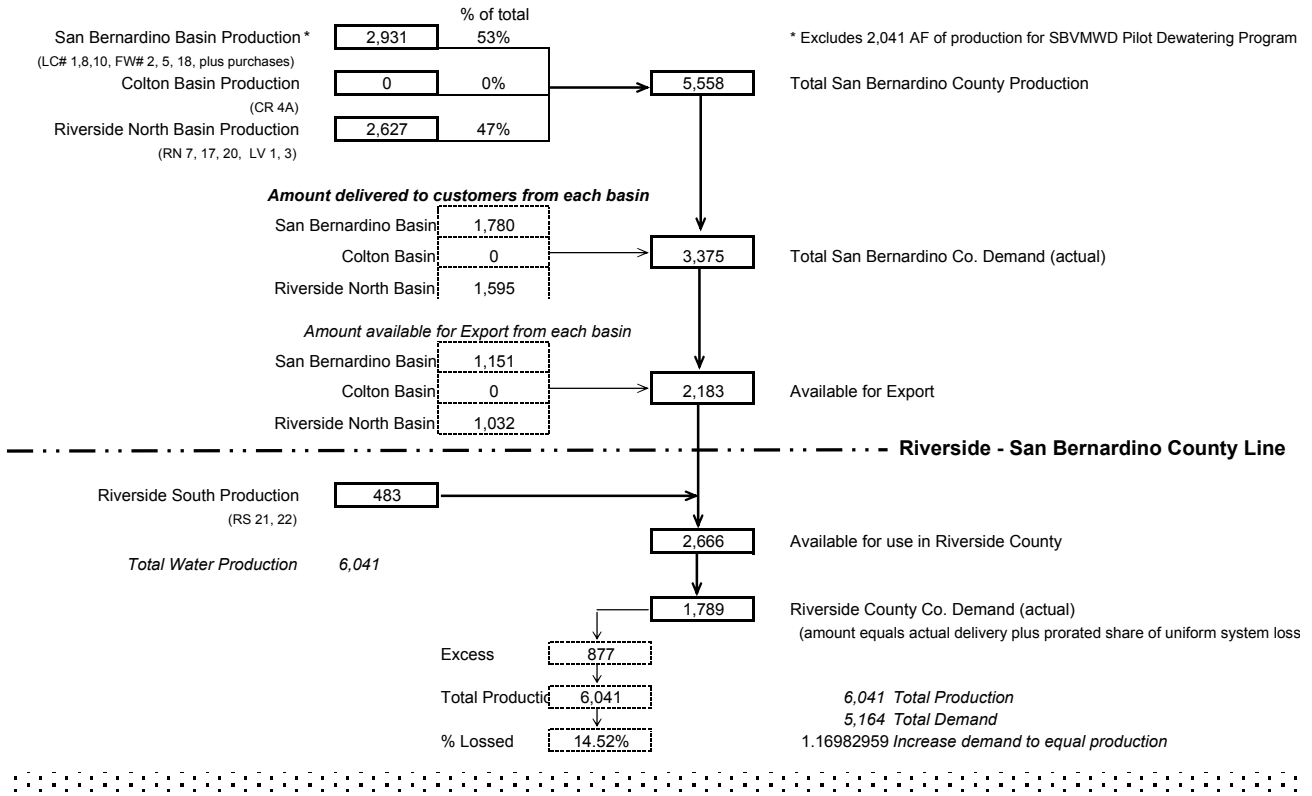


Diagram B

Riverside Highland Water Company 1999 Water Supply Distribution



Increase Demand to equal production

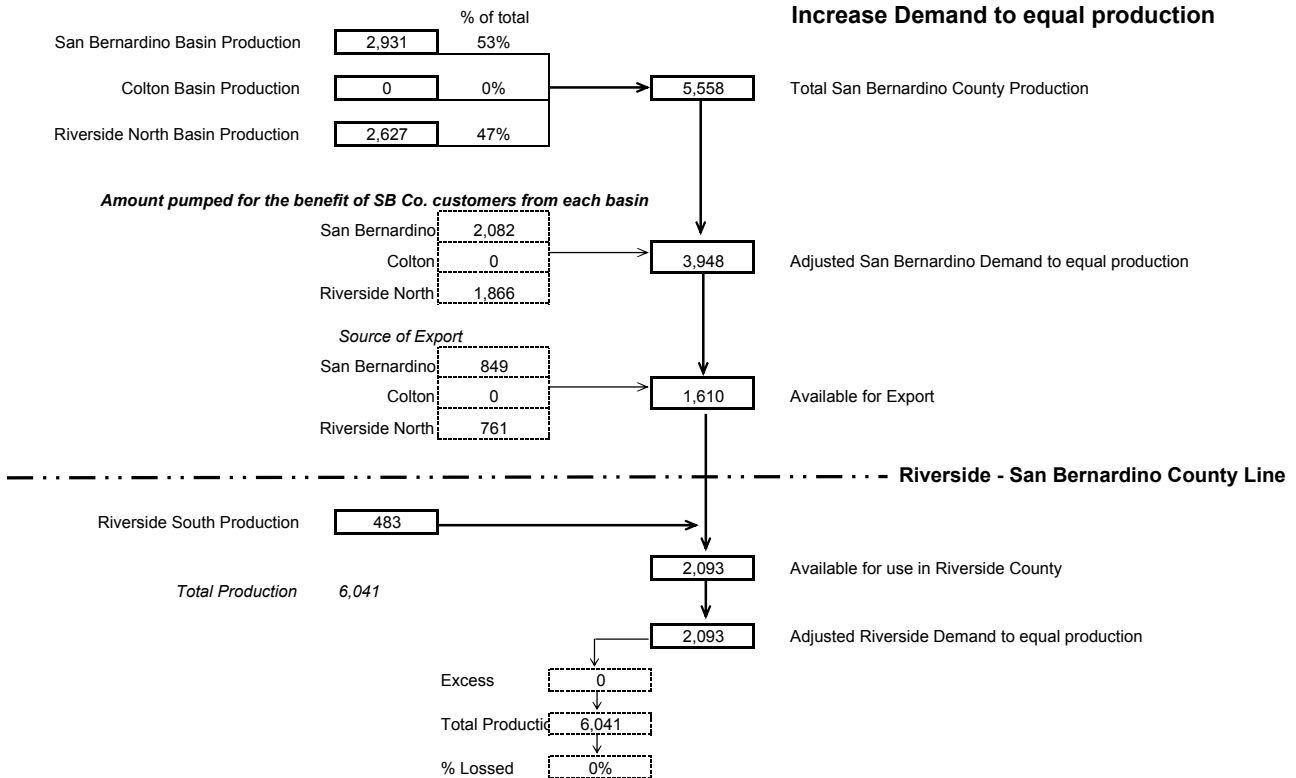
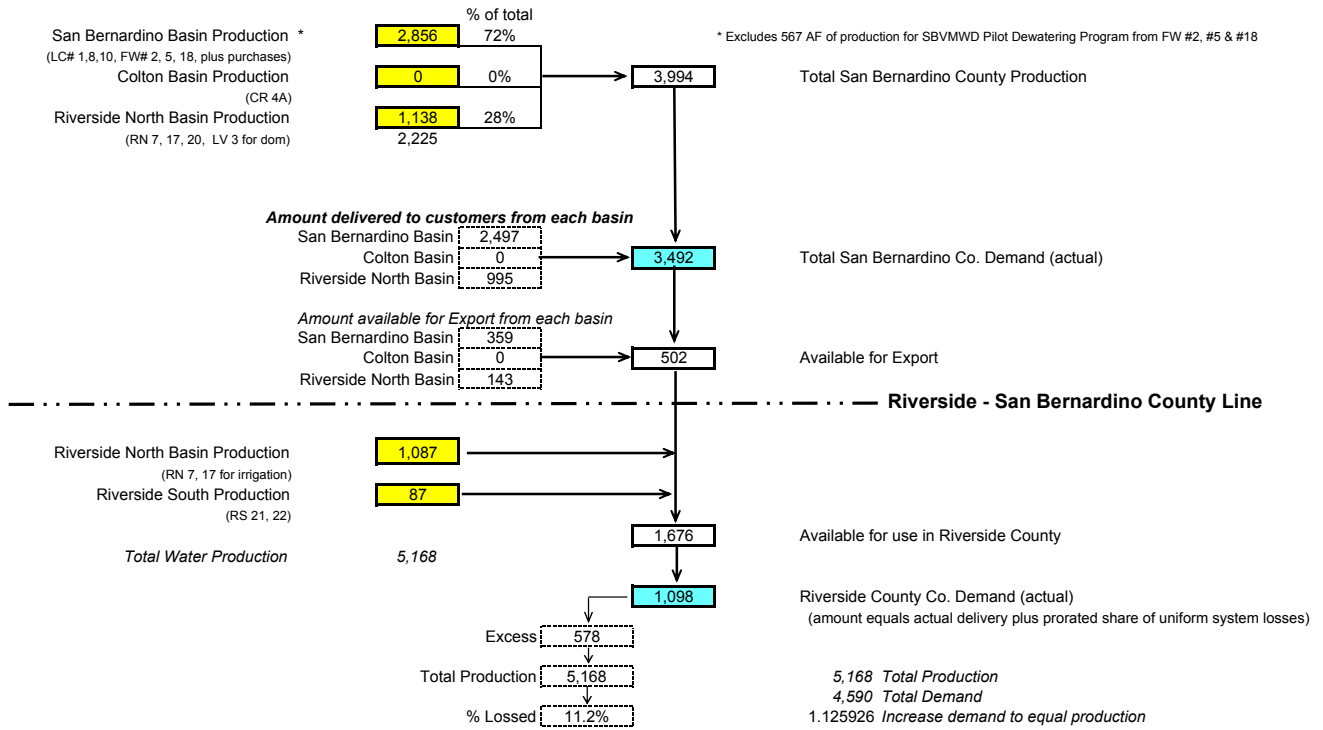
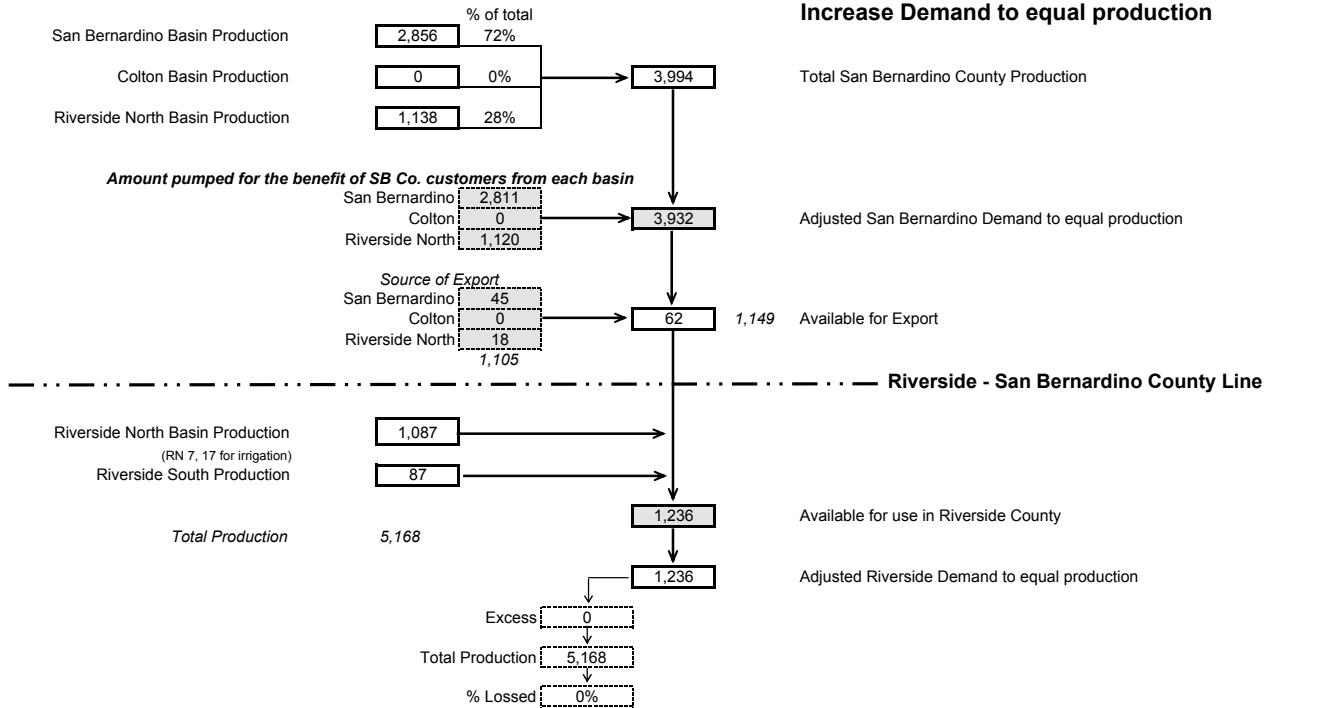


Diagram B

Riverside Highland Water Company 2000 Water Supply Distribution (revised 6/03)



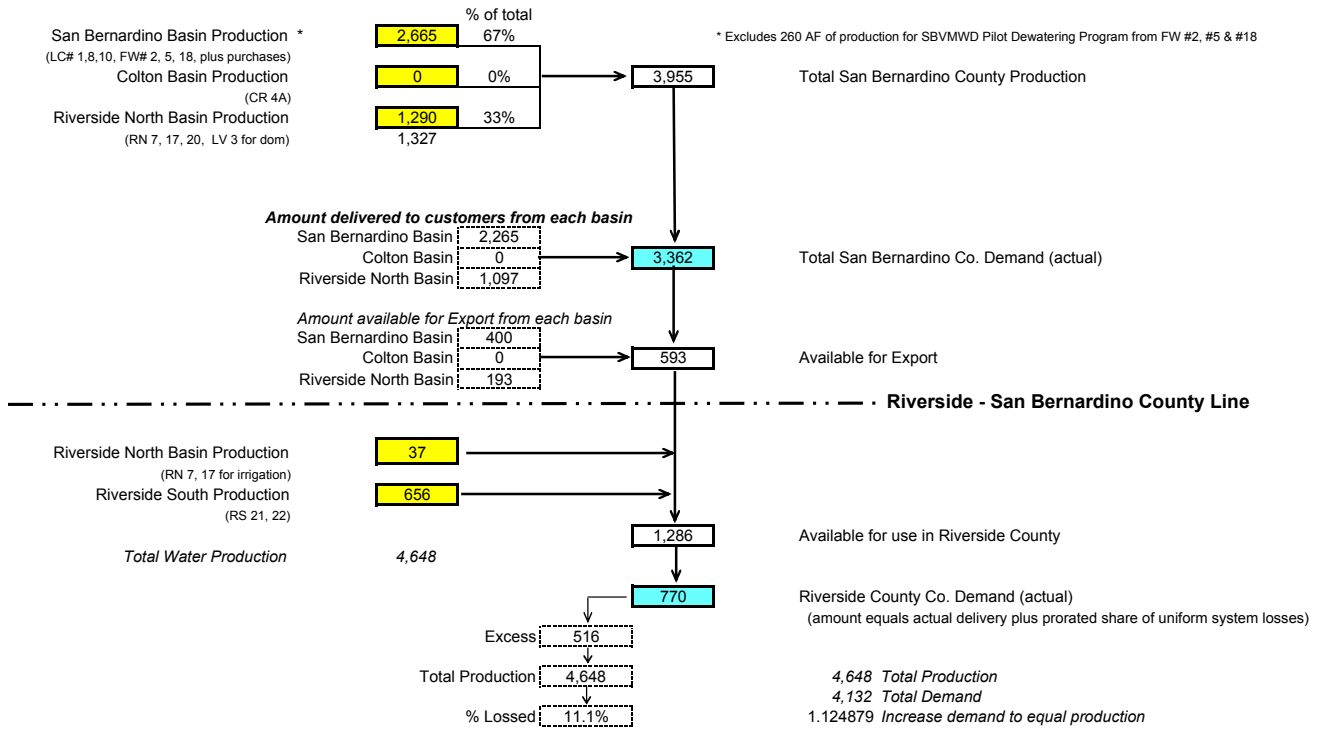
Increase Demand to equal production



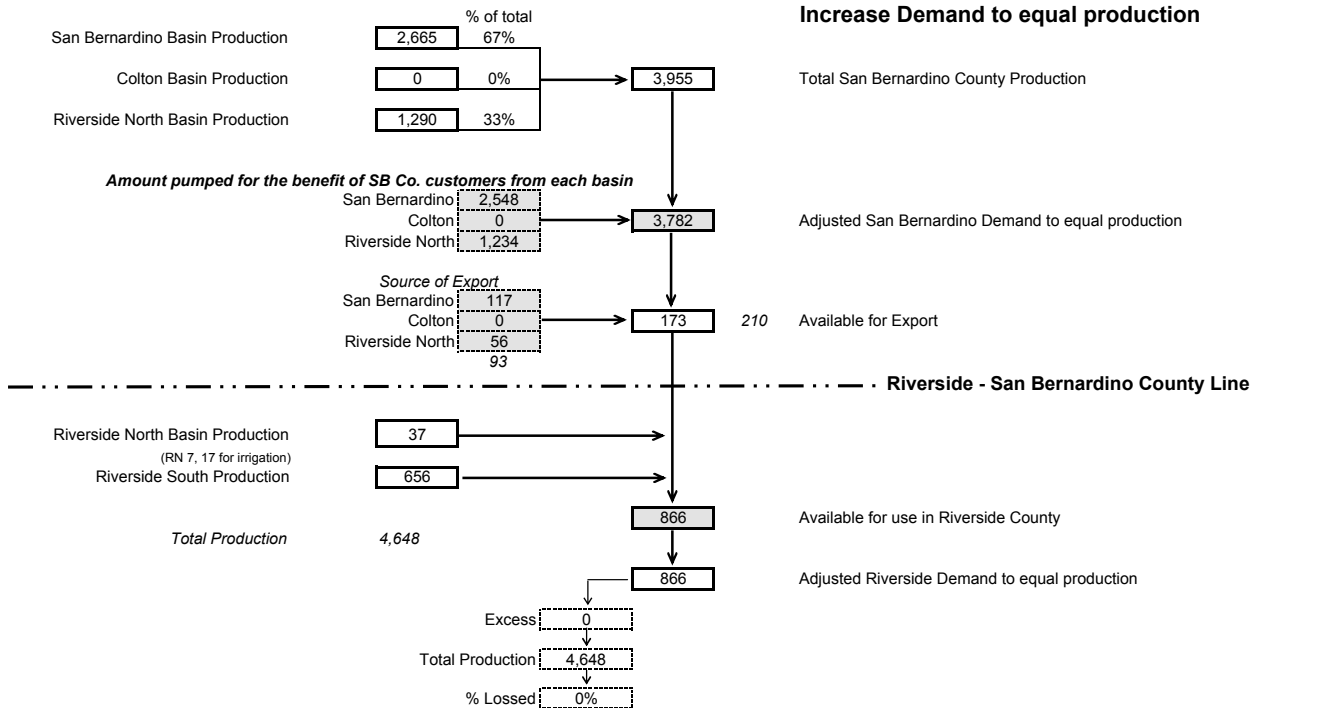
Data from Watermaster Tables
 Data from Condensed Water Summary Report
 Values to check against calculated tables

Diagram B

Riverside Highland Water Company 2001 Water Supply Distribution



Increase Demand to equal production



Data from Watermaster Tables
 Data from Condensed Water Summary Report
 Values to check against calculated tables

Diagram B

Riverside Highland Water Company 2002 Water Supply Distribution

4340

San Bernardino Basin Production *
(LC# 1, 8, 10, FW# 2, 5, 18, plus purchases)
Colton Basin Production
(CR 4A)
Riverside North Basin Production
(RN 6, 7, 17, 20, LV 3 for dom)

	Amount	% of total
San Bernardino Basin Production	2,400	50%
Colton Basin Production	0	0%
Riverside North Basin Production	2,373	50%

* Excludes 1,909 AF of production for SBVMWD Pilot Dewatering Program from FW #2, #5 & #18

4,773

Total San Bernardino County Production

Amount delivered to customers from each basin

San Bernardino Basin	2,182
Colton Basin	0
Riverside North Basin	2,158

4,340

Total San Bernardino Co. Demand (actual)

Amount available for Export from each basin

San Bernardino Basin	218
Colton Basin	0
Riverside North Basin	215

433

Available for Export

Riverside - San Bernardino County Line

Riverside North Basin Production
(RN 7, 17 for irrigation)
Riverside South Production
(RS 21, 22)

Riverside North Basin Production	0
Riverside South Production	818

1,251

Available for use in Riverside County

Total Water Production

5,591

998

Riverside County Co. Demand (actual)

(amount equals actual delivery plus prorated share of uniform system losses)

Excess 253

Total Production 5,591

% Lost 4.5%

5,591 Total Production

5,338 Total Demand

1,047,396 Increase demand to equal production

Increase Demand to equal production

San Bernardino Basin Production
Colton Basin Production
Riverside North Basin Production

	Amount	% of total
San Bernardino Basin Production	2,400	50%
Colton Basin Production	0	0%
Riverside North Basin Production	2,373	50%

4,773

Total San Bernardino County Production

Amount pumped for the benefit of SB Co. customers from each basin

San Bernardino	2,286
Colton	0
Riverside North	2,260

4,546

Adjusted San Bernardino Demand to equal production

Source of Export	
San Bernardino	114
Colton	0
Riverside North	113

227

Available for Export

Riverside - San Bernardino County Line

Riverside North Basin Production
(RN 7, 17 for irrigation)
Riverside South Production

Riverside North Basin Production	0
Riverside South Production	818

1,045

Available for use in Riverside County

Total Production

5,591

1,045

Adjusted Riverside Demand to equal production

Excess 0

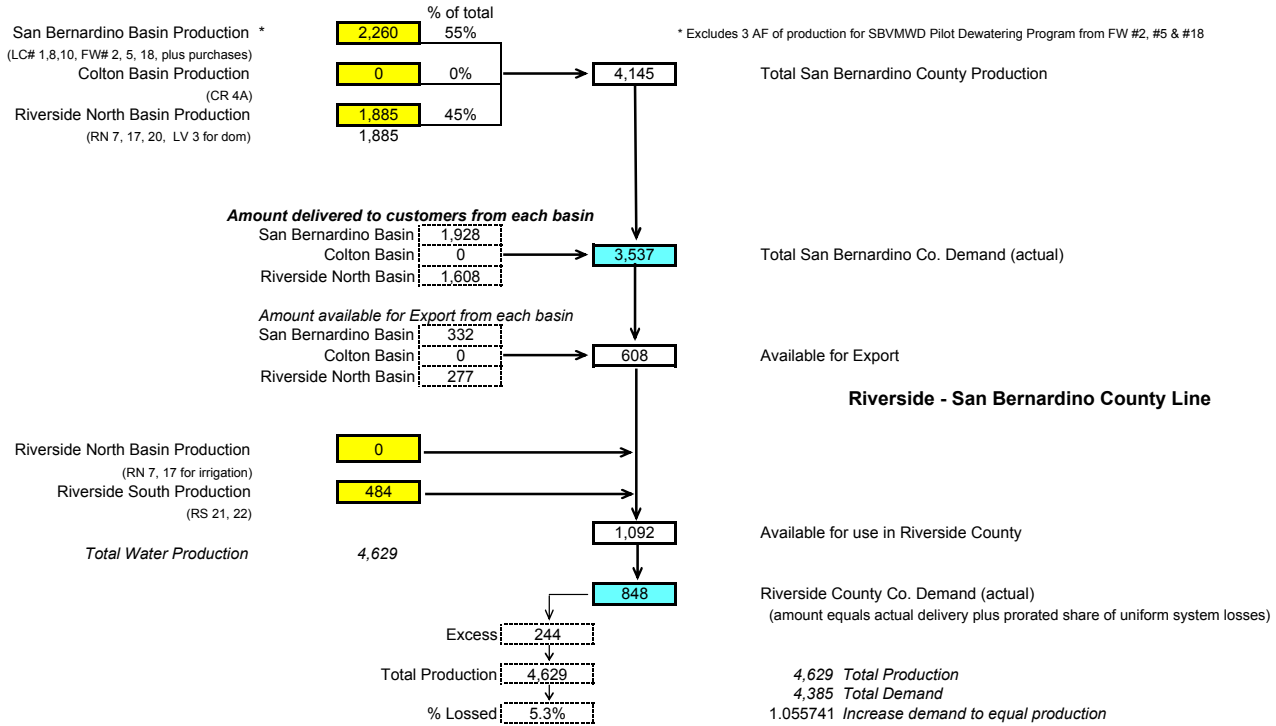
Total Production 5,591

% Lost 0%

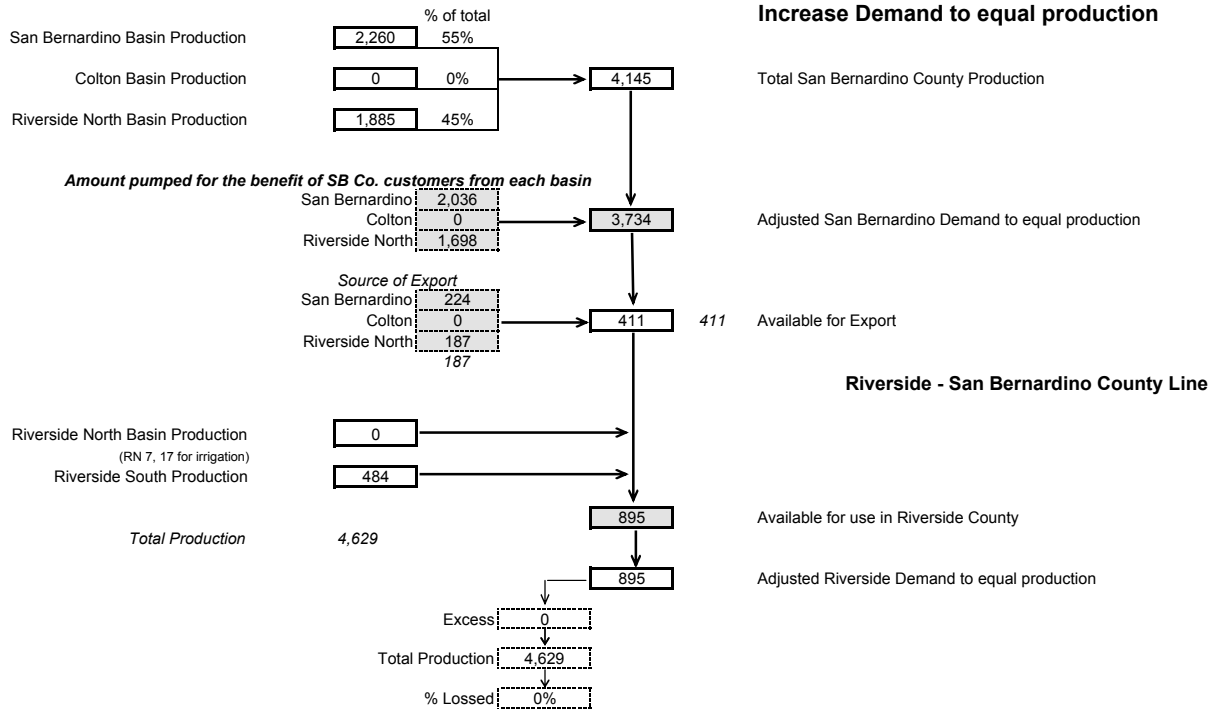
Data from Watermaster Tables
 Data from Condensed Water Summary Report
 Values to check against calculated tables

Diagram B

Riverside Highland Water Company 2003 Water Supply Distribution



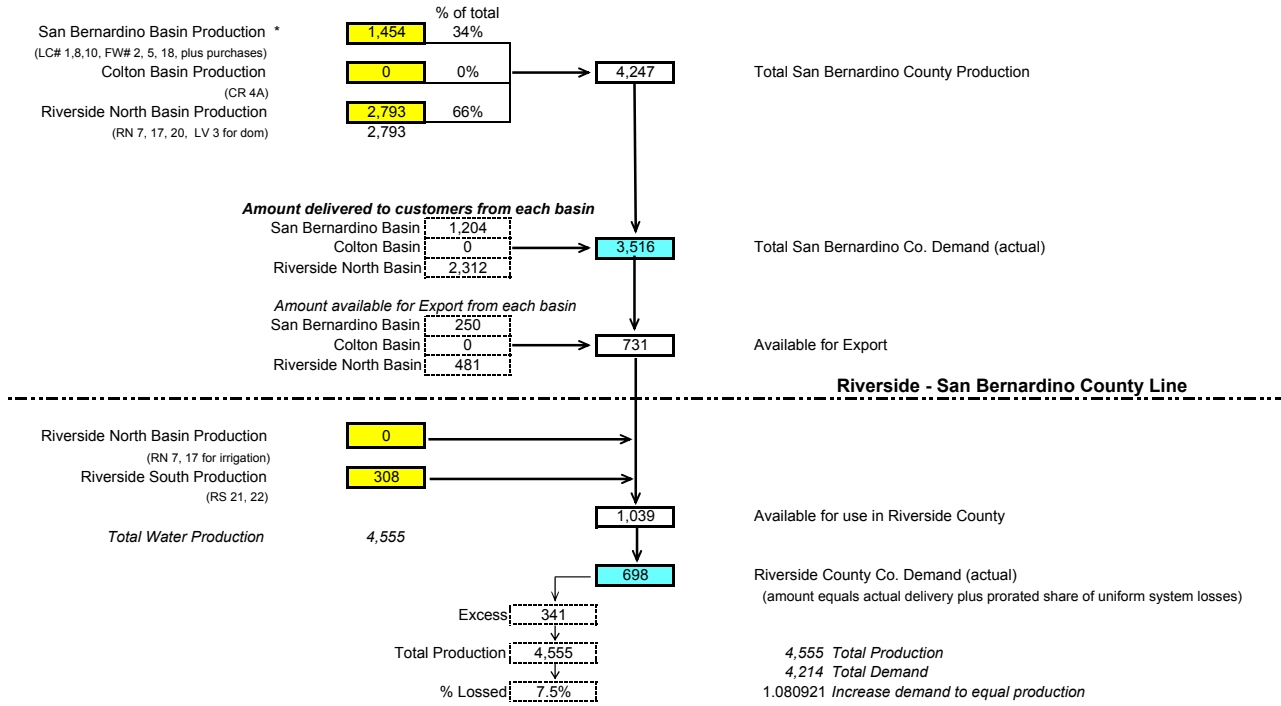
Increase Demand to equal production



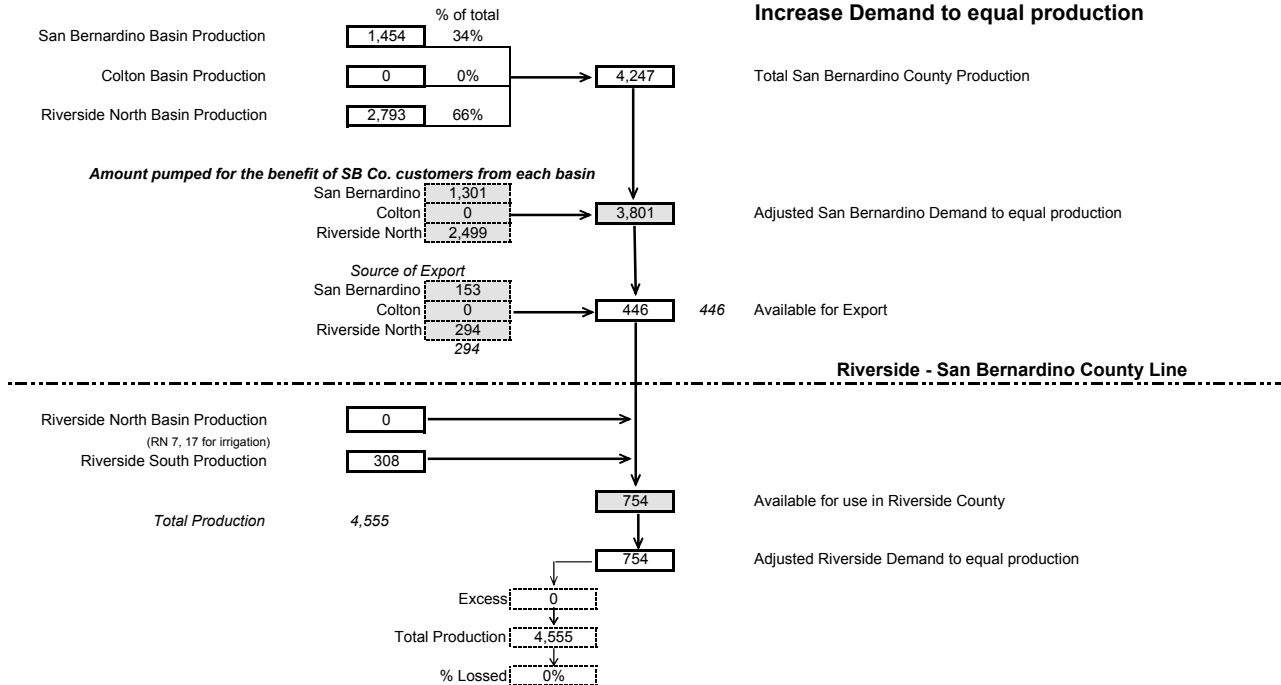
Data from Watermaster Tables
 Data from Condensed Water Summary Report
 Values to check against calculated tables

Diagram B

Riverside Highland Water Company 2004 Water Supply Distribution



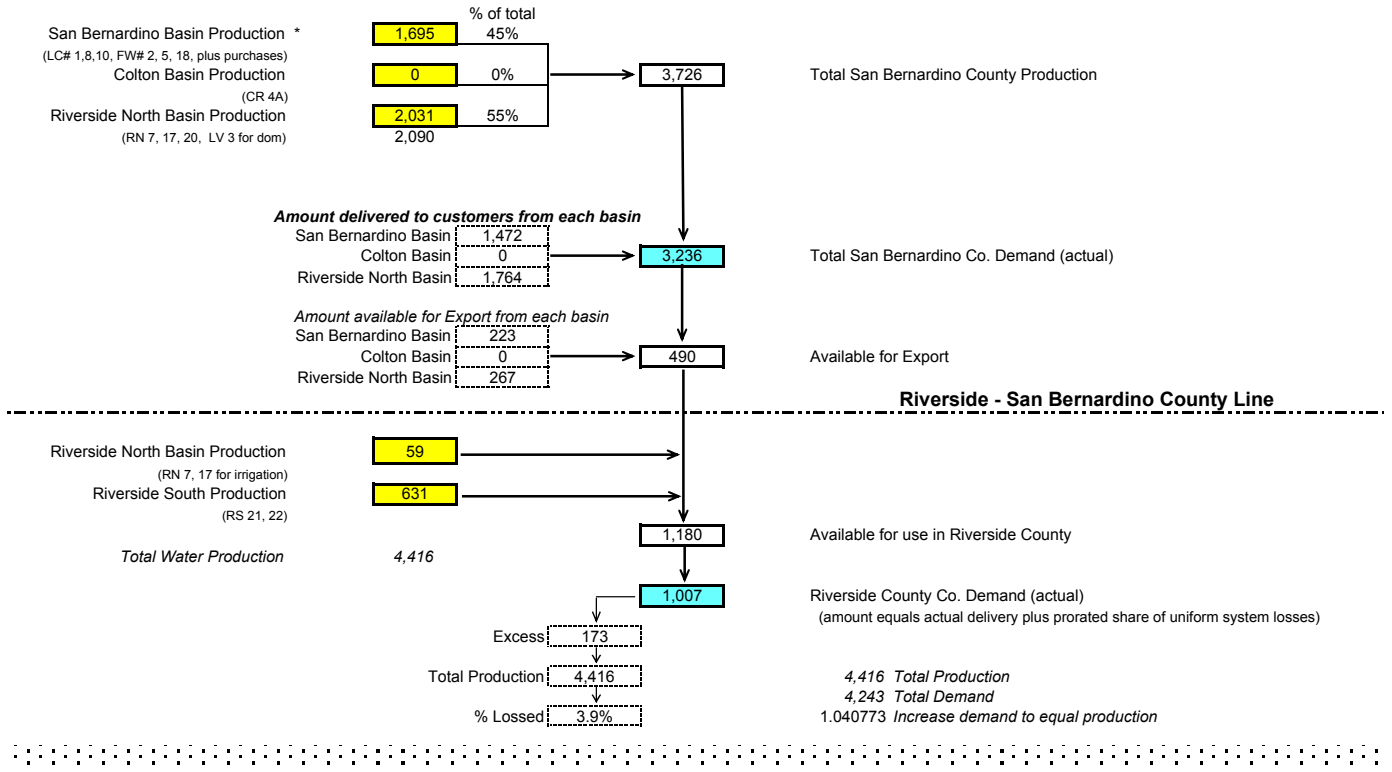
Increase Demand to equal production



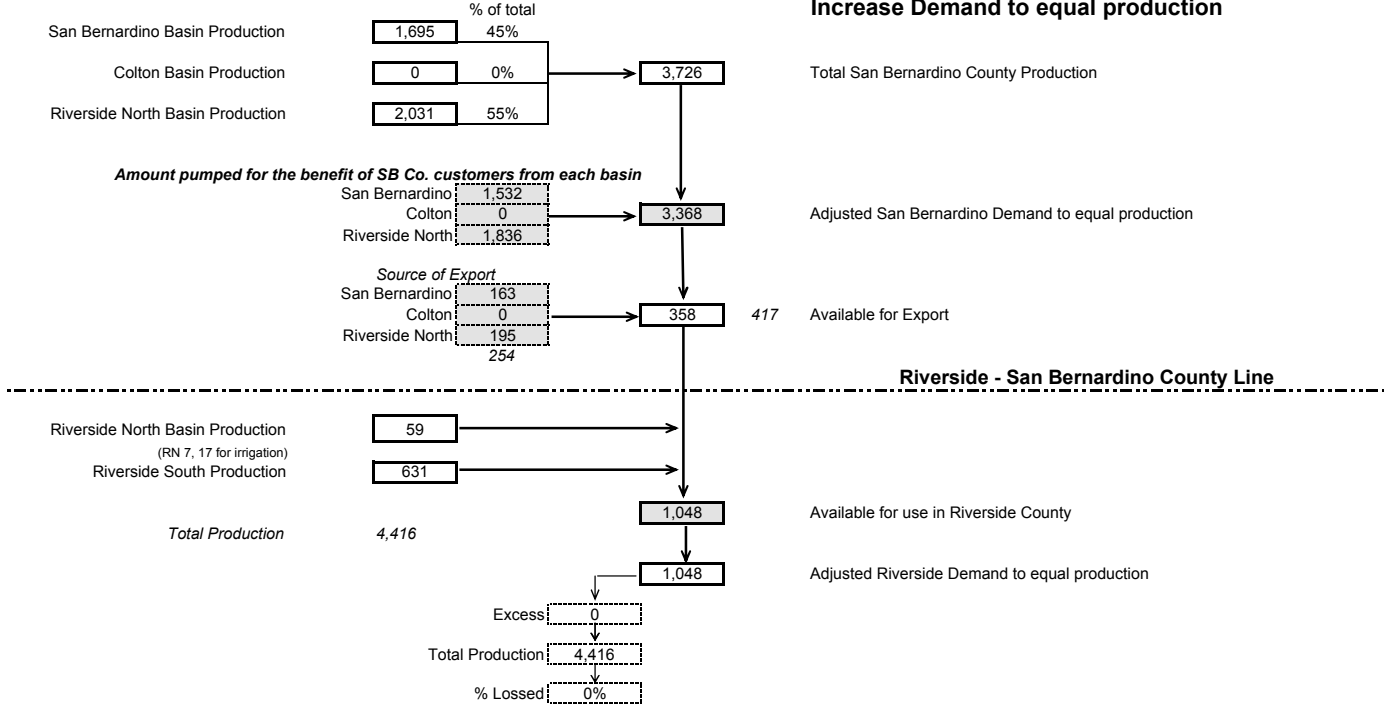
Data from Watermaster Tables
 Data from Condensed Water Summary Report
 Values to check against calculated tables

Diagram B

Riverside Highland Water Company 2005 Water Supply Distribution



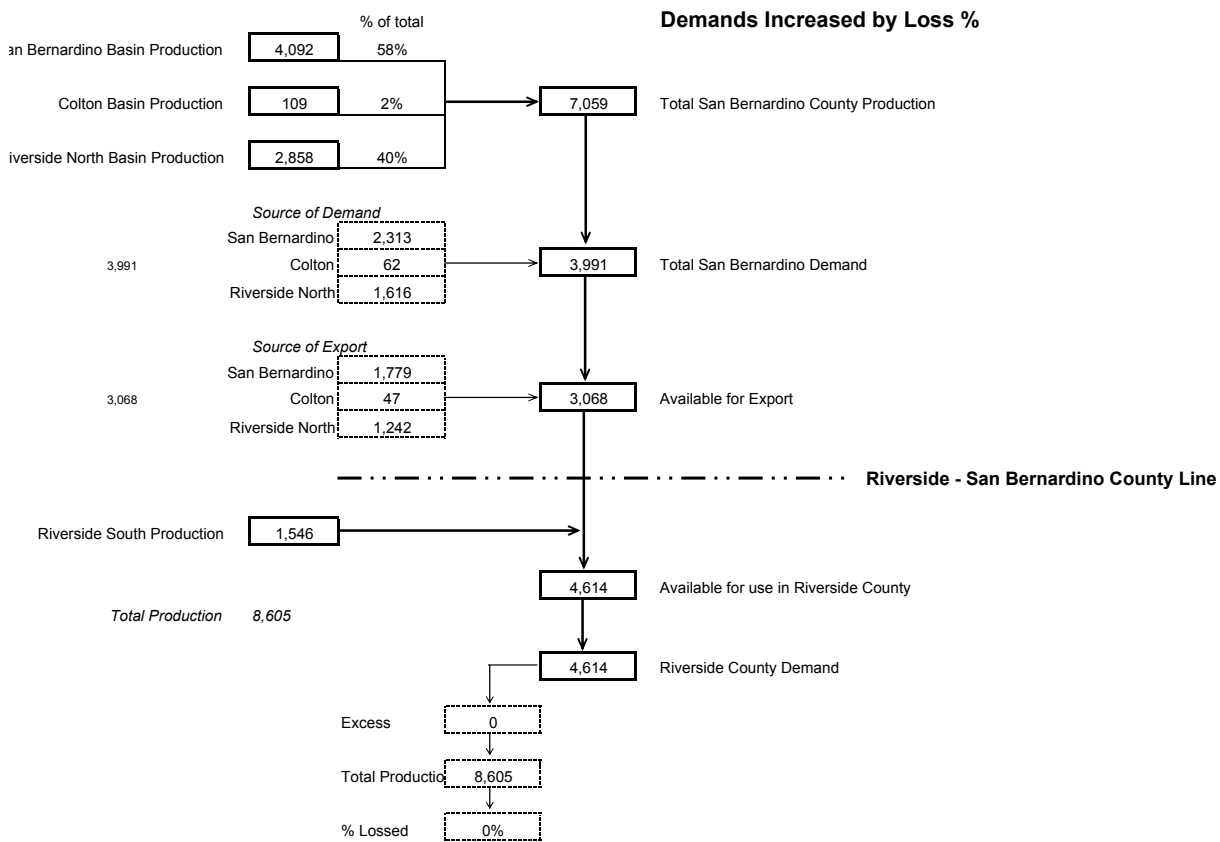
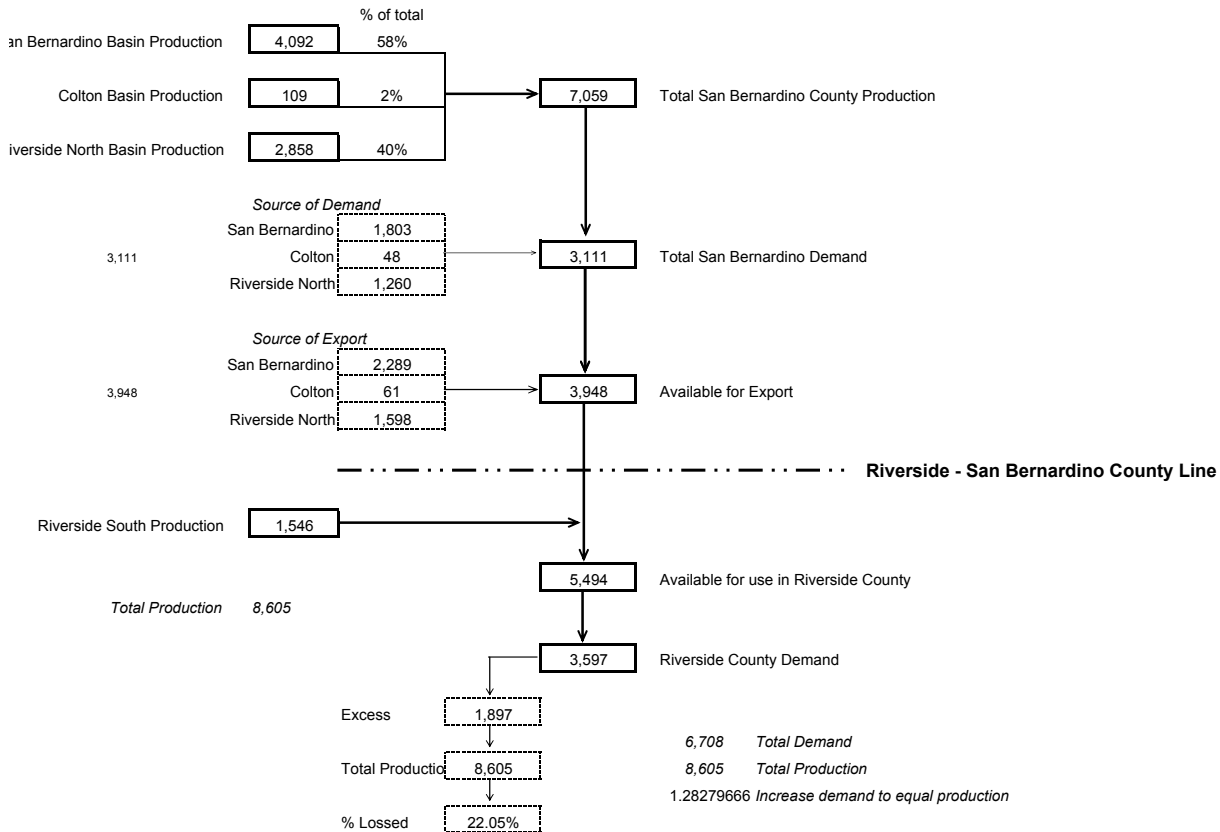
Increase Demand to equal production



 Data from Watermaster Tables
 Data from Condensed Water Summary Report
 Values to check against calculated tables

5/29/2007 11:10

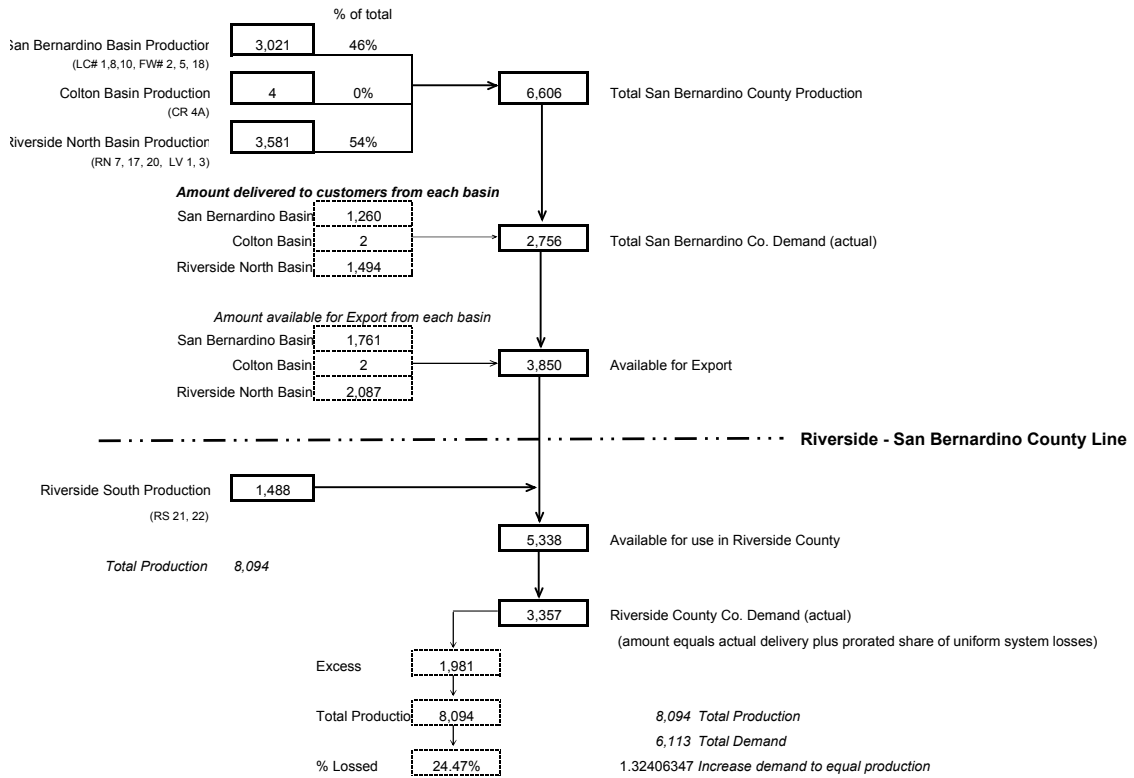
Riverside Highland Water Company 1990 Water Supply Distribution



5/29/2007 11:12

Diagram B

**Riverside Highland Water Company
1991 Water Supply Distribution**



Increase Demand to equal production

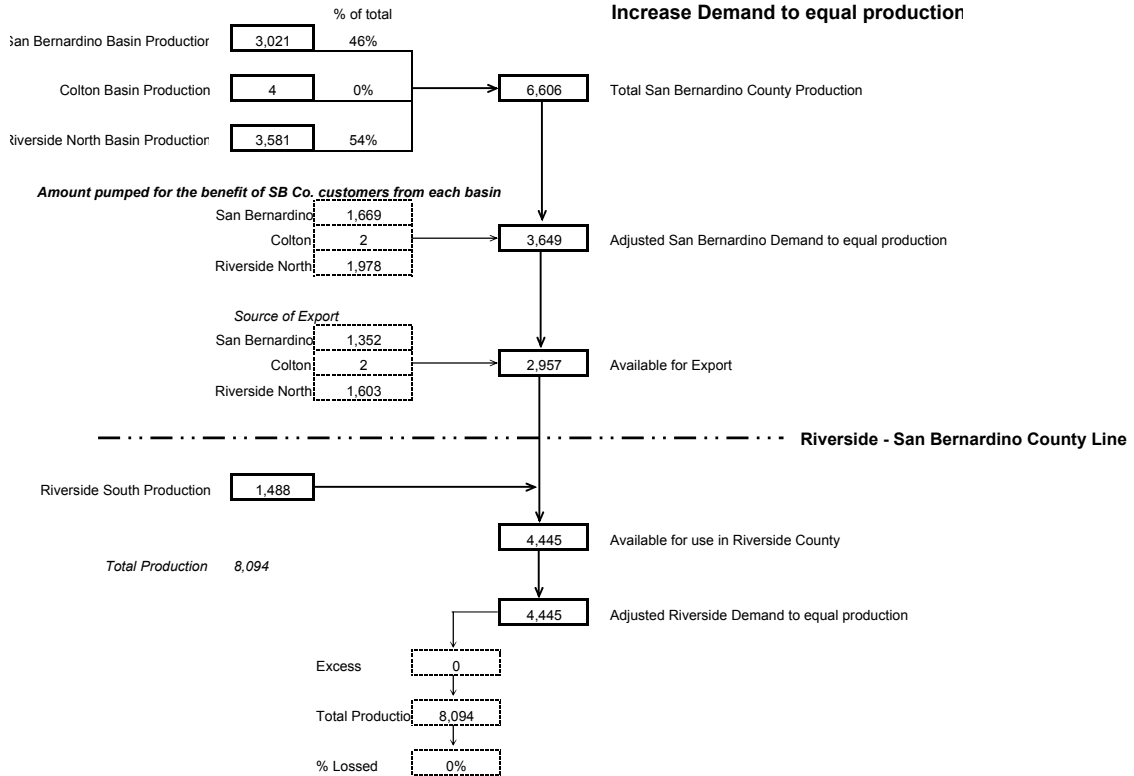


Diagram B Riverside Highland Water Company 1992 Water Supply Distribution

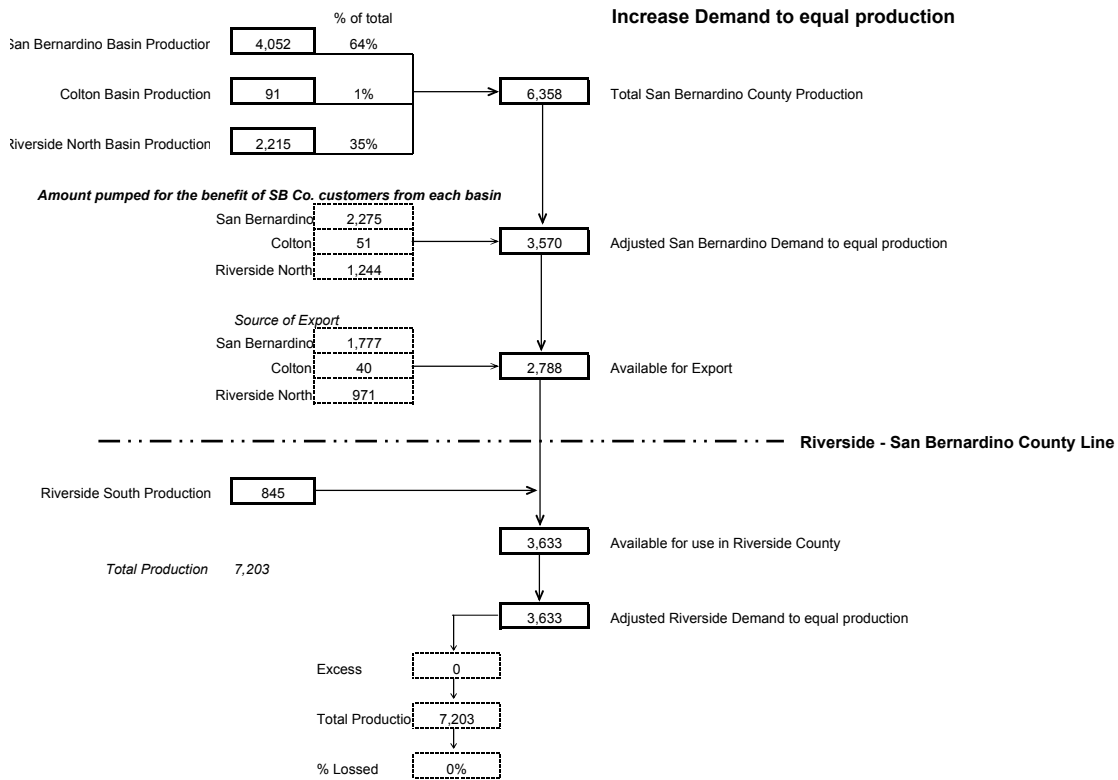
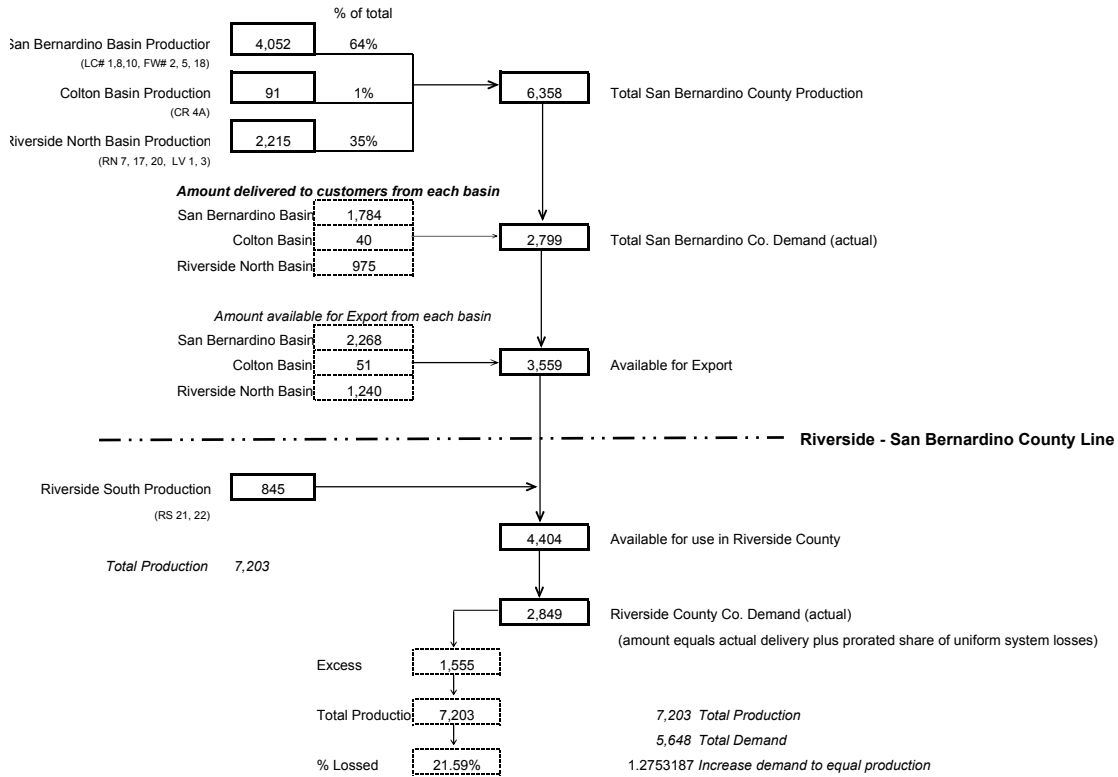
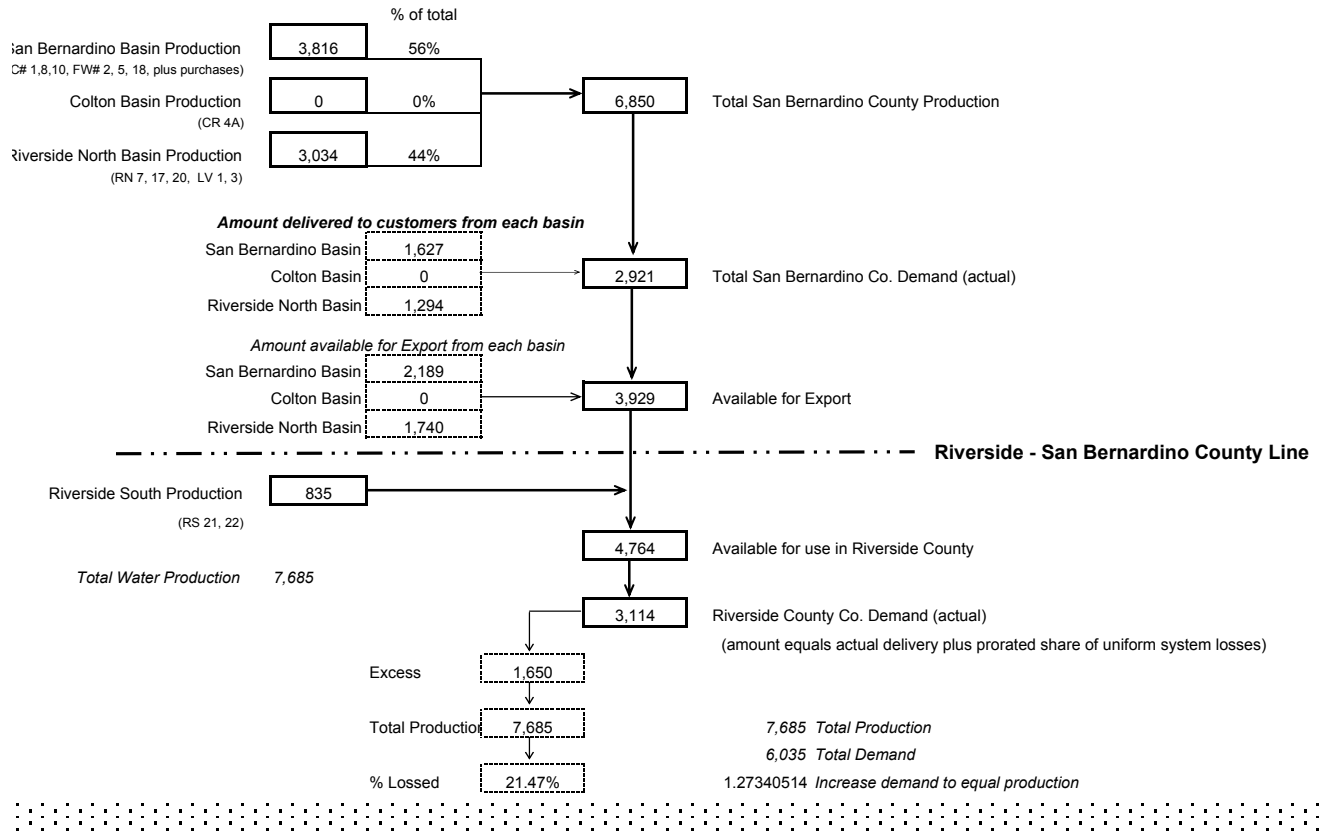


Diagram B Riverside Highland Water Company 1993 Water Supply Distribution



Increase Demand to equal production

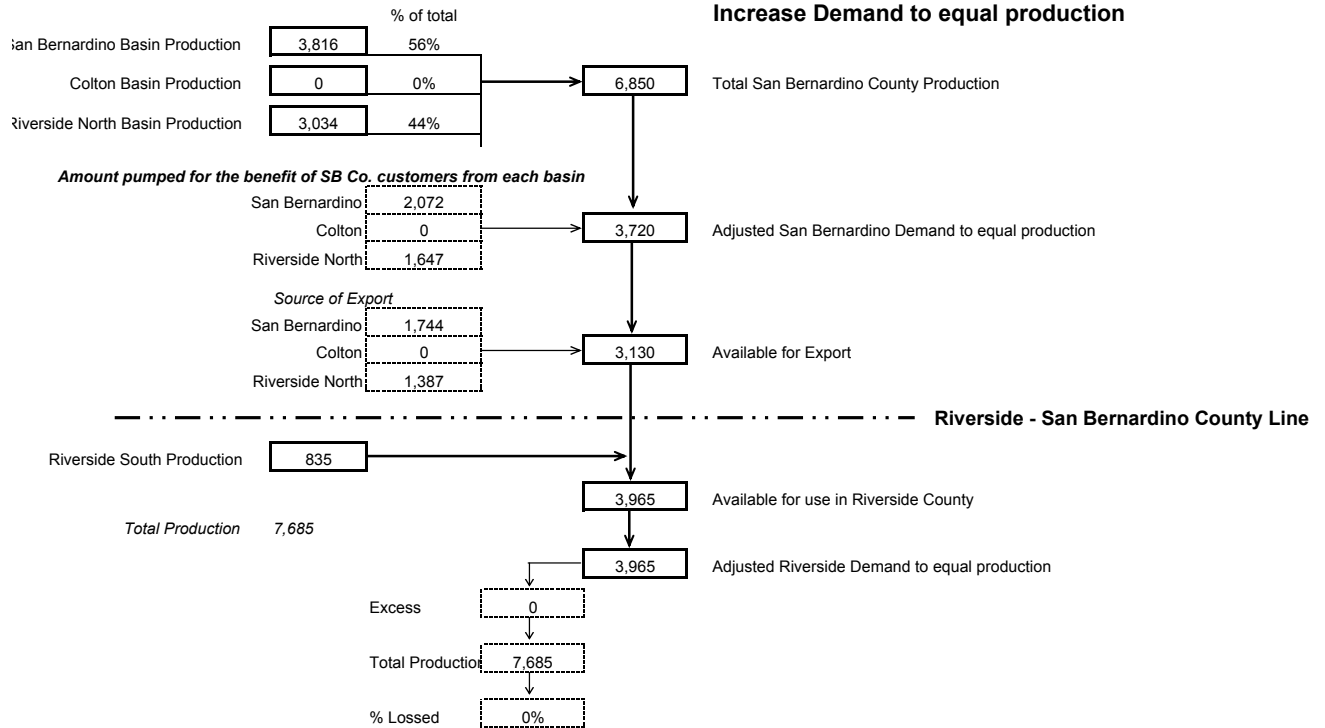
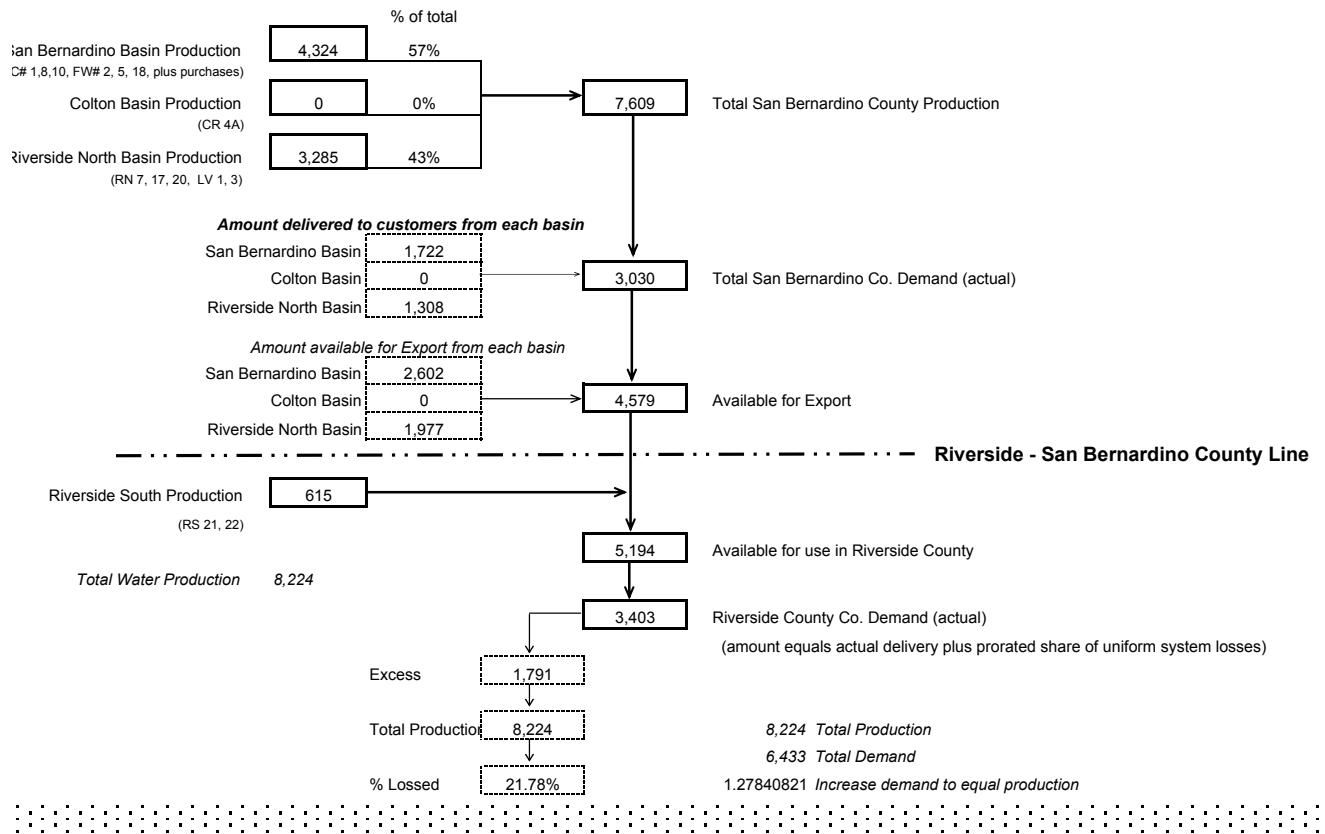


Diagram B Riverside Highland Water Company 1994 Water Supply Distribution



Increase Demand to equal production

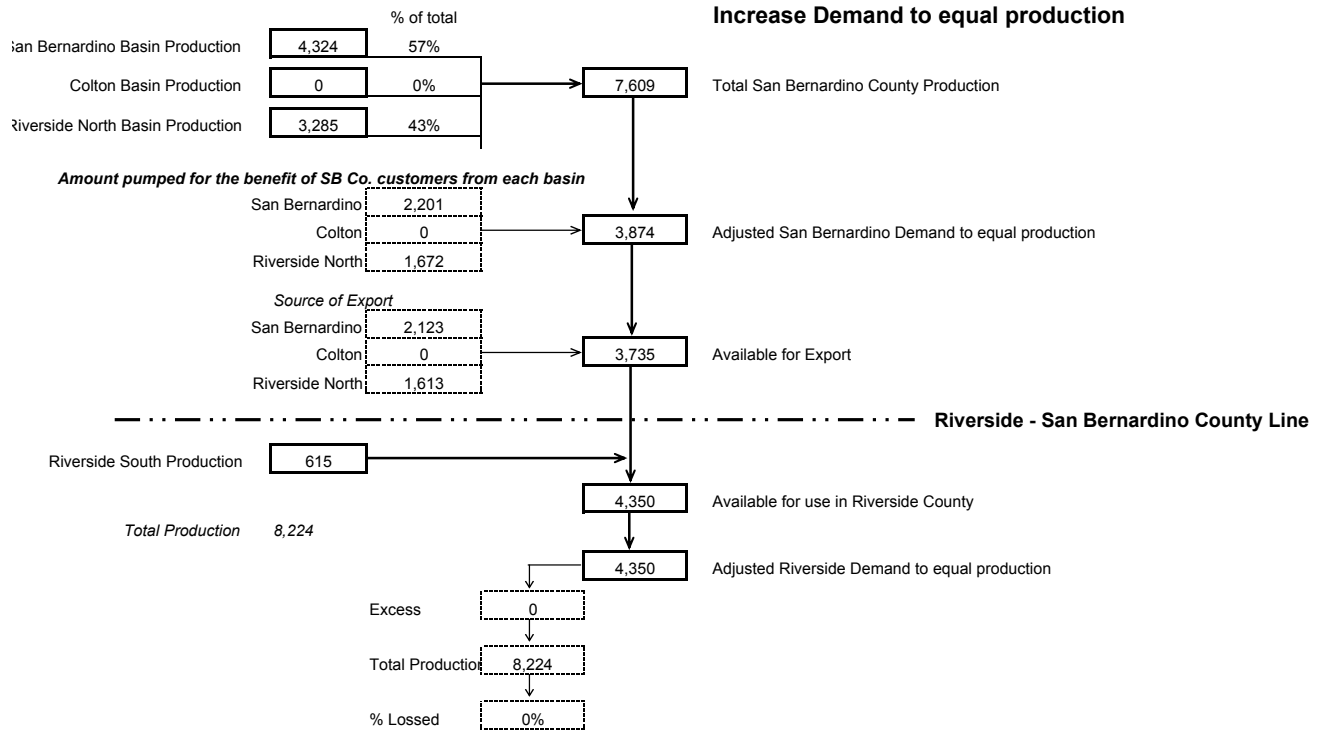
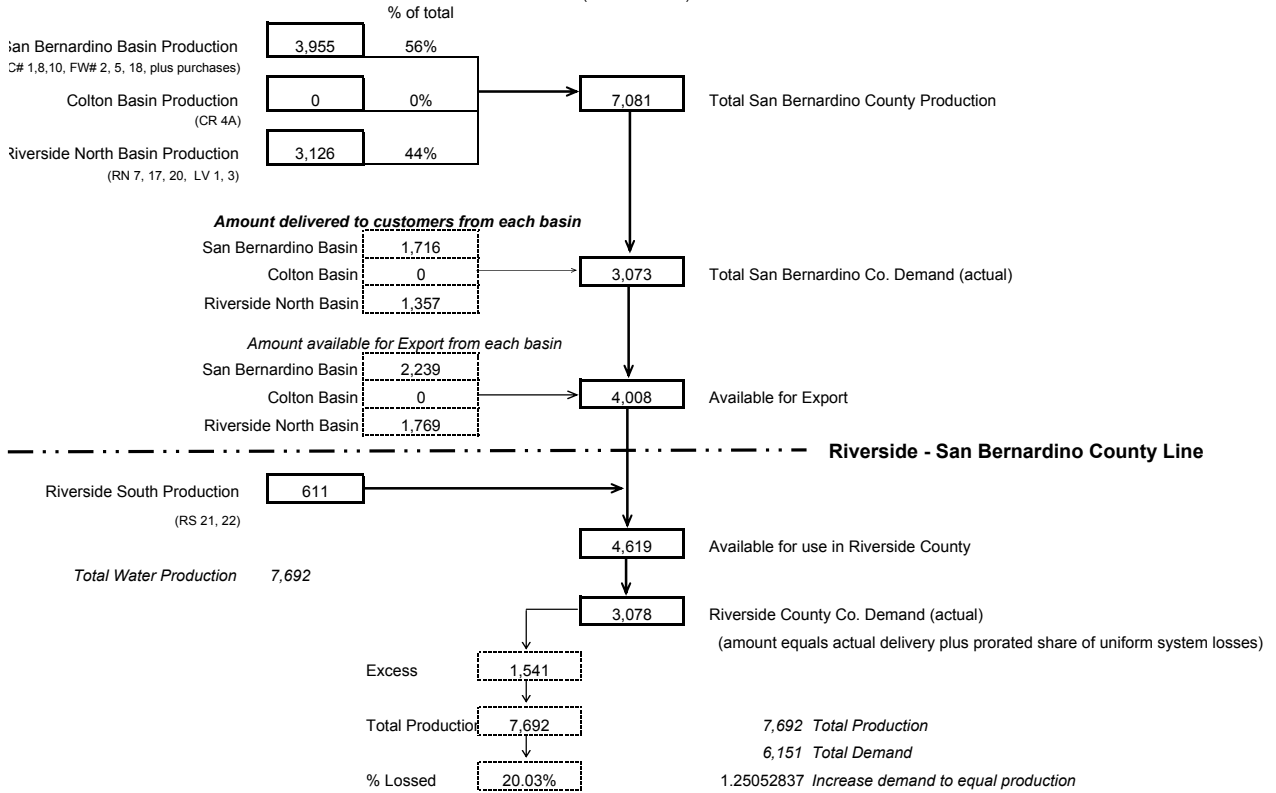


Diagram B Riverside Highland Water Company 1995 Water Supply Distribution

(See Table 23R)



Increase Demand to equal production

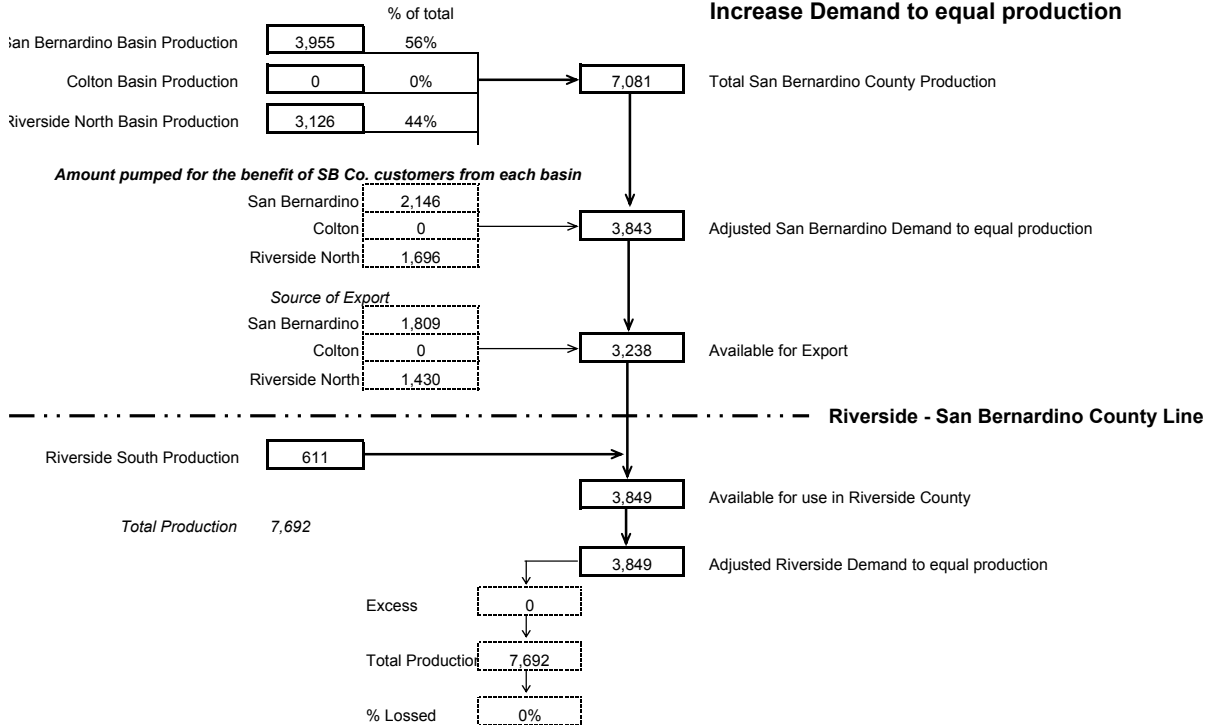
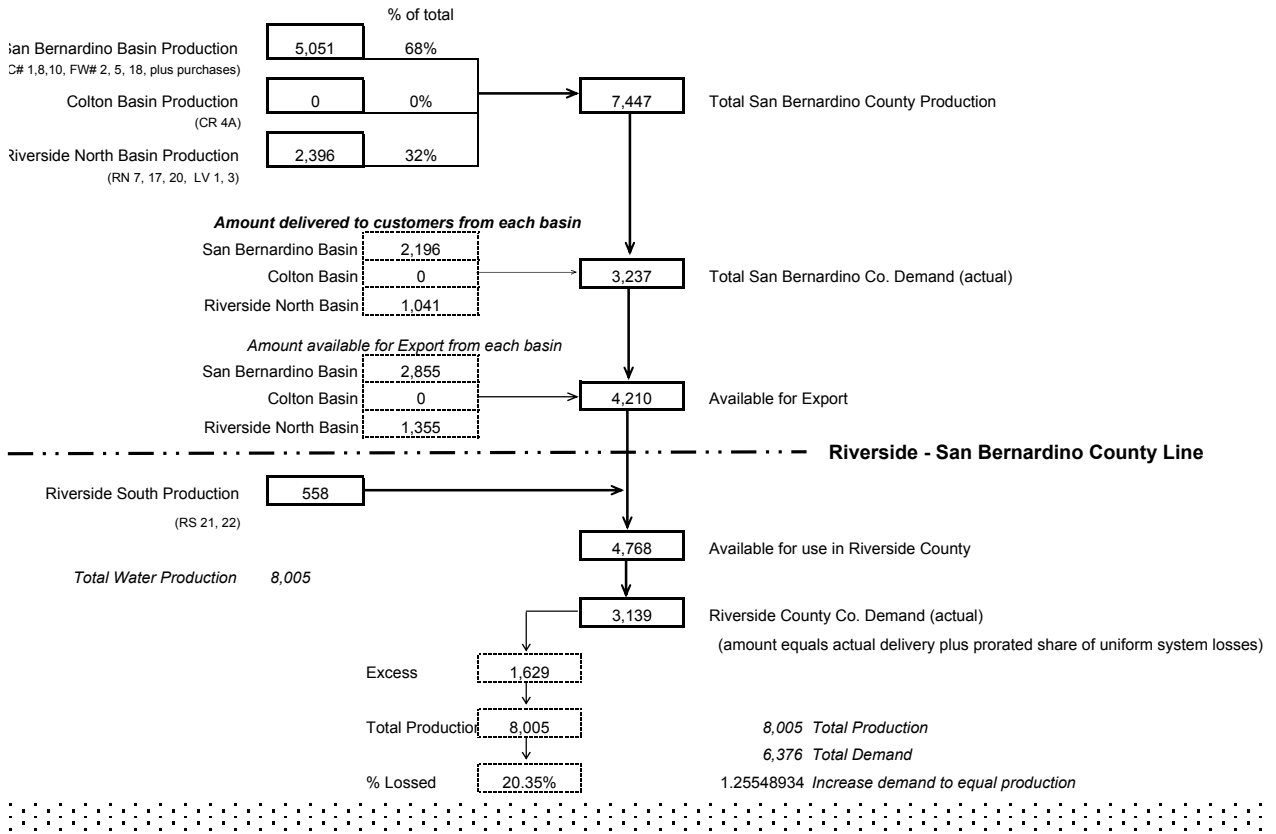


Diagram B Riverside Highland Water Company 1996 Water Supply Distribution



Increase Demand to equal production

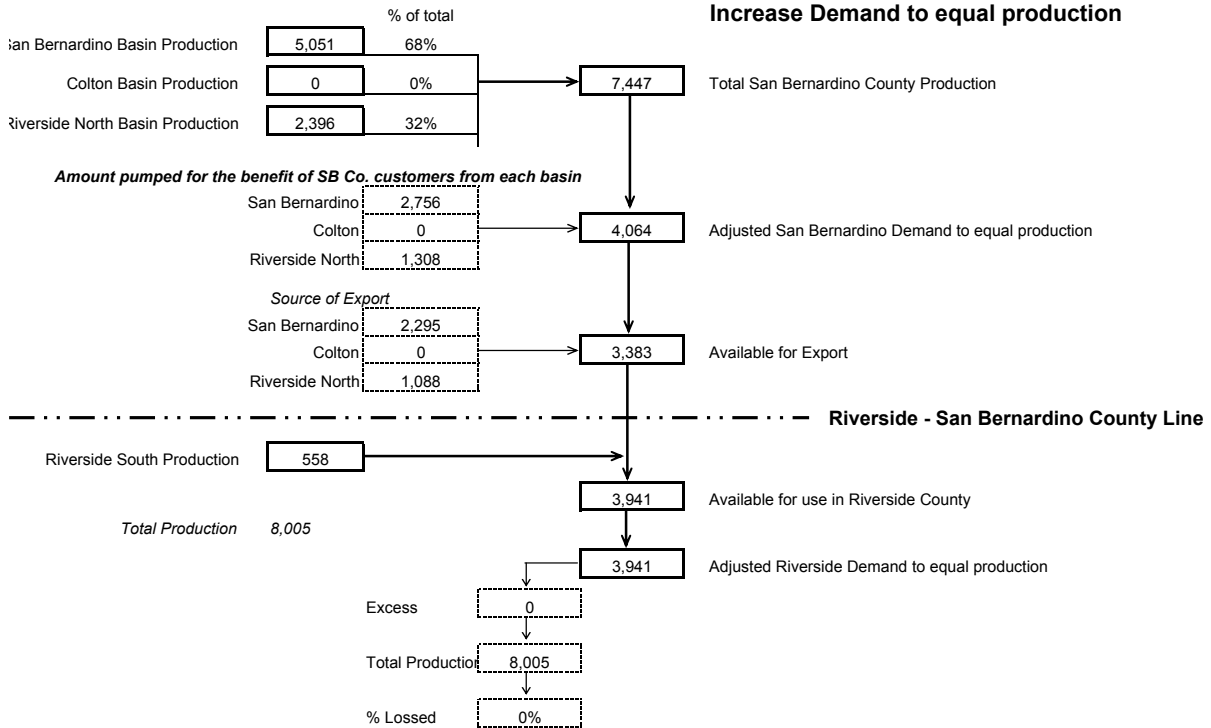
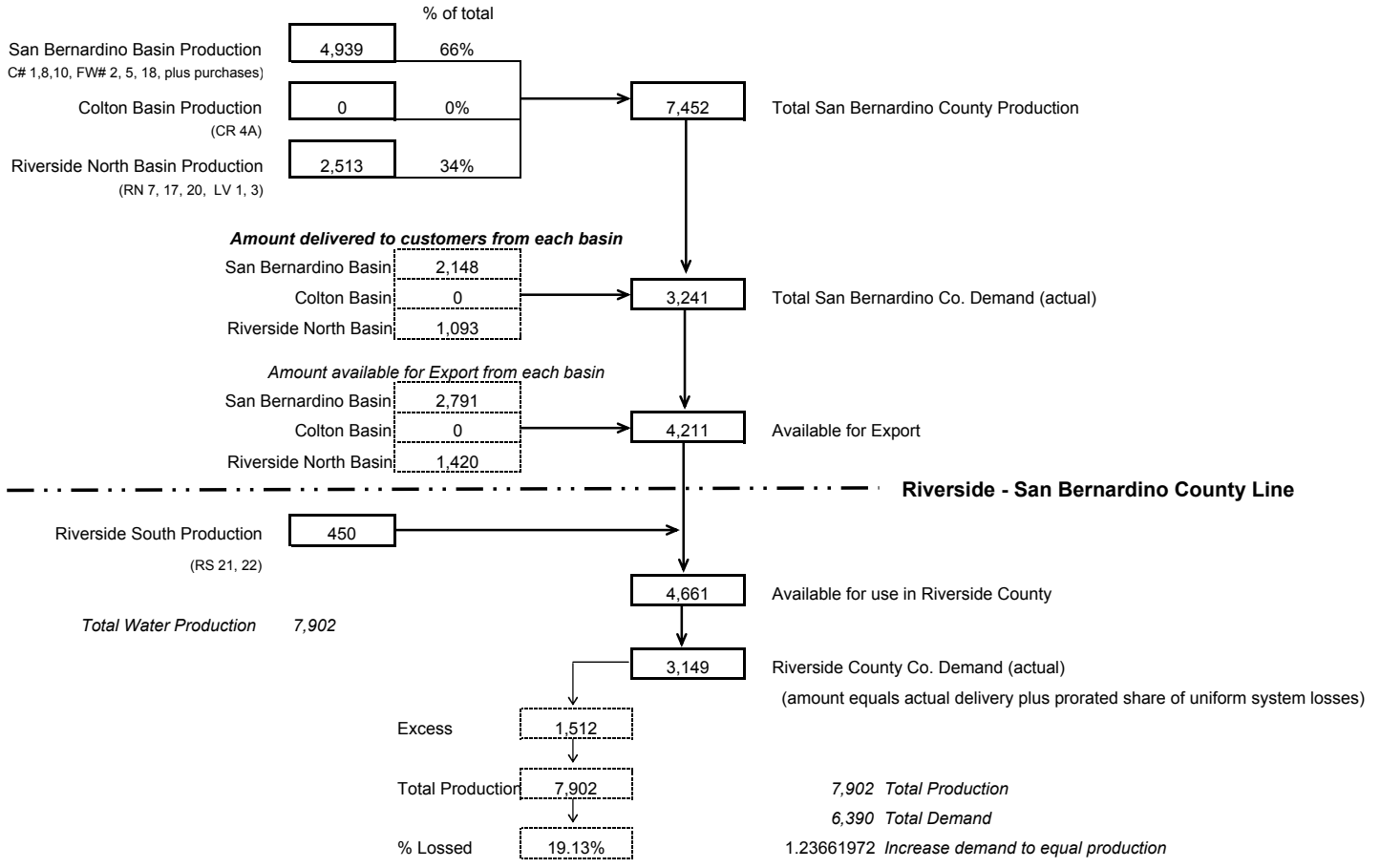


Diagram B

Riverside Highland Water Company 1997 Water Supply Distribution



Increase Demand to equal production

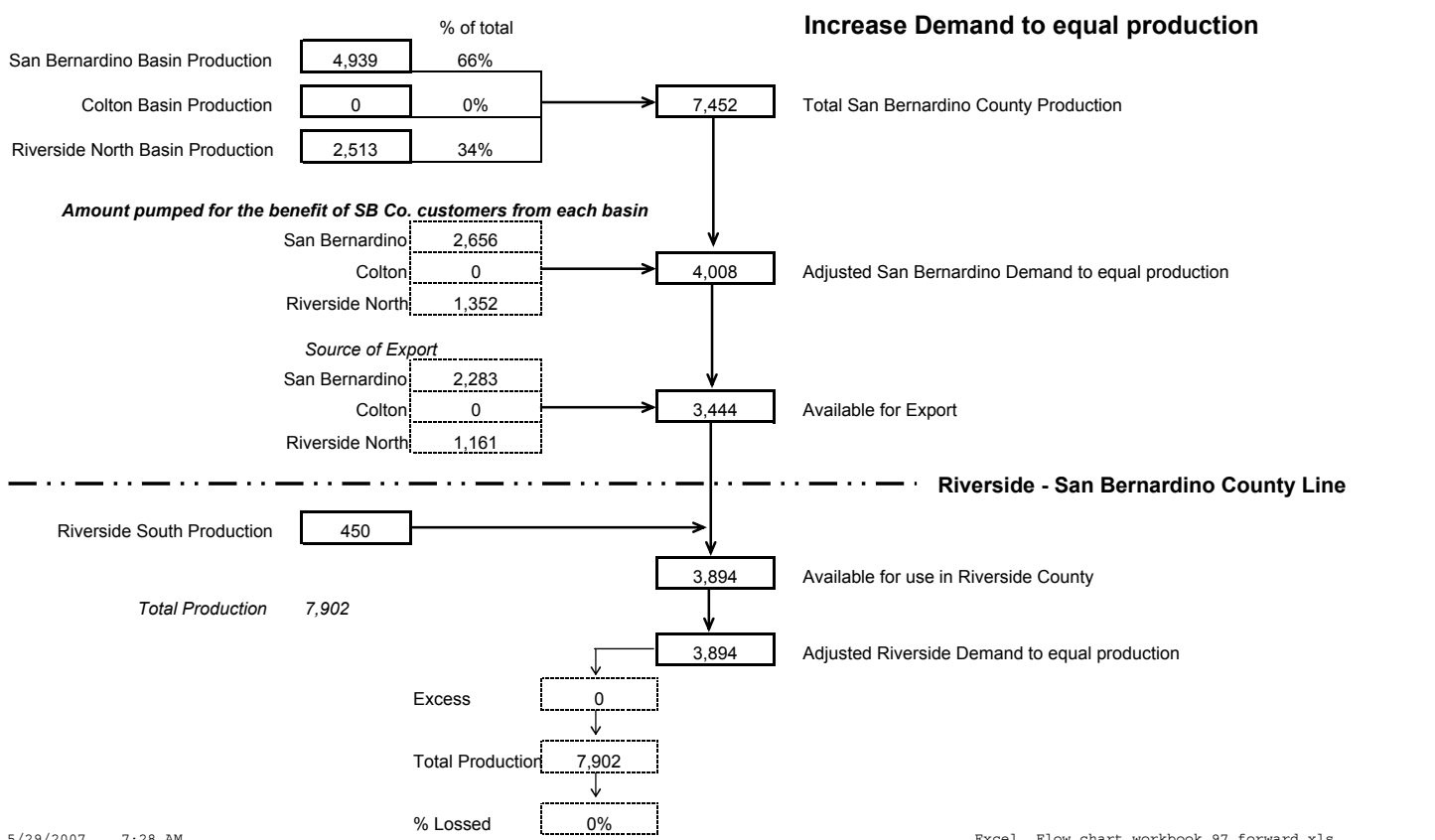
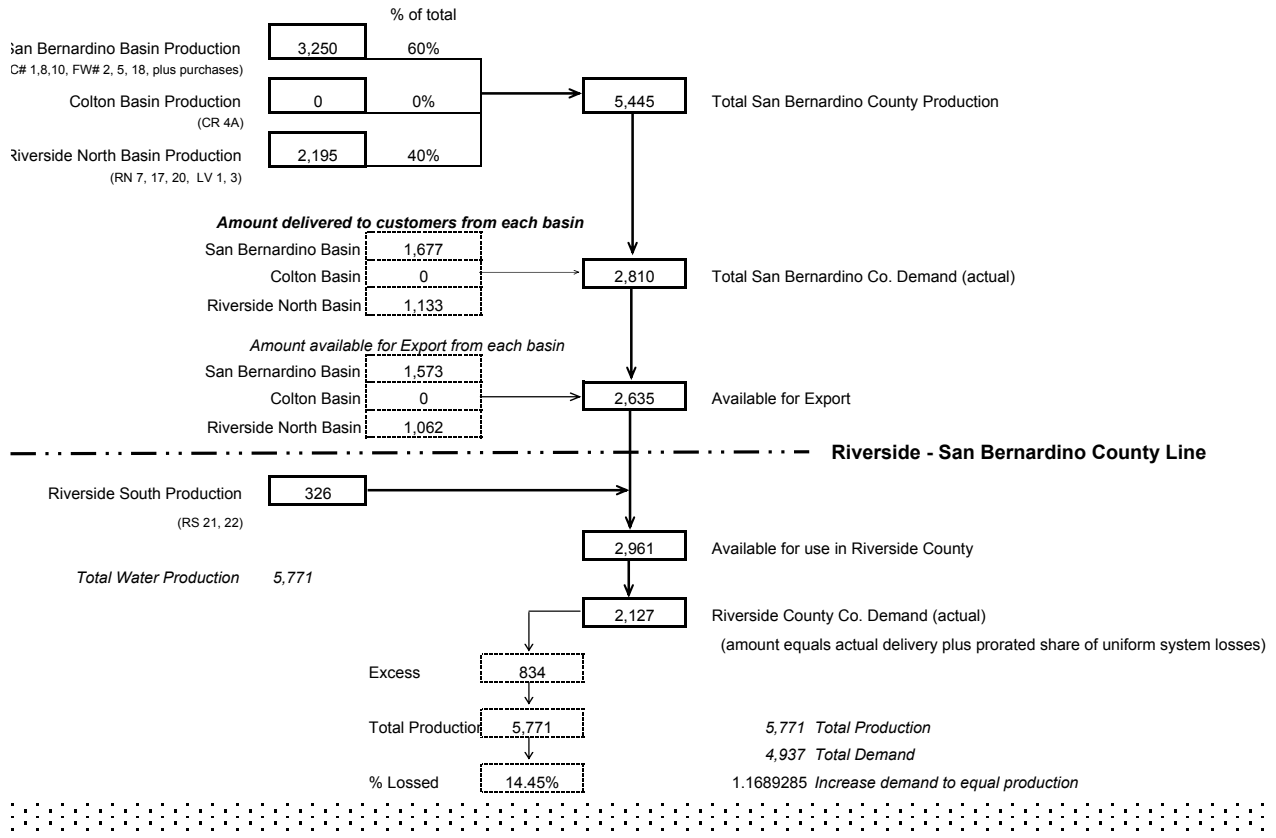


Diagram B Riverside Highland Water Company 1998 Water Supply Distribution



Increase Demand to equal production

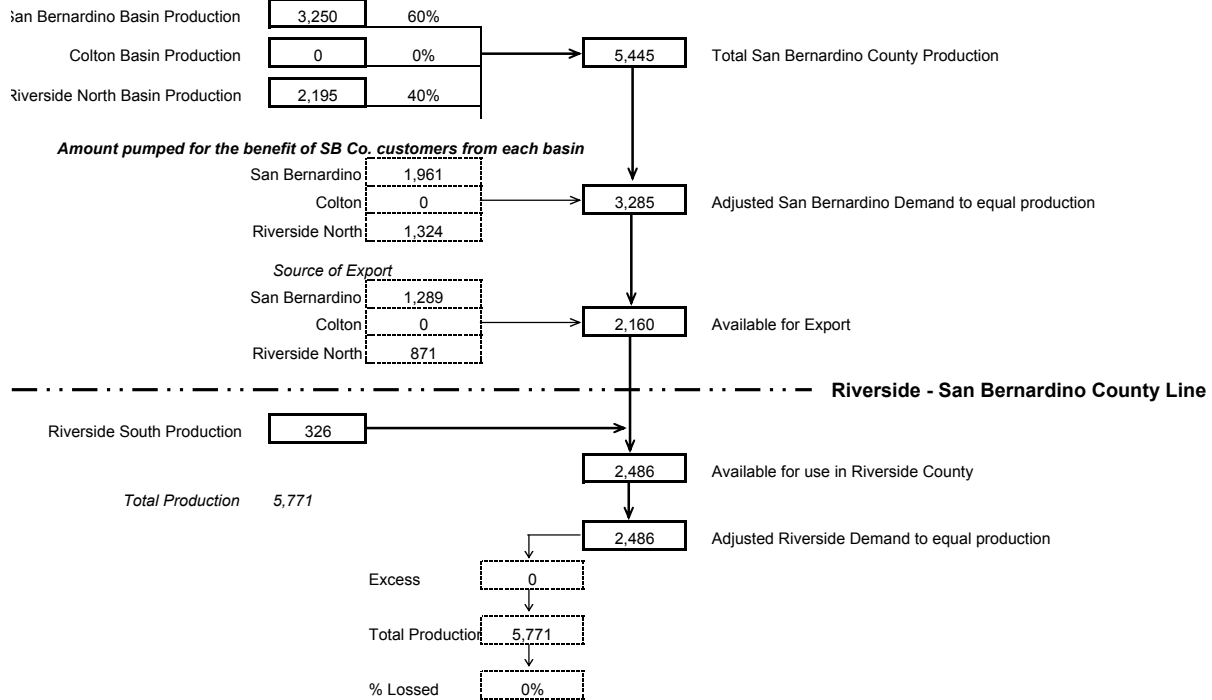
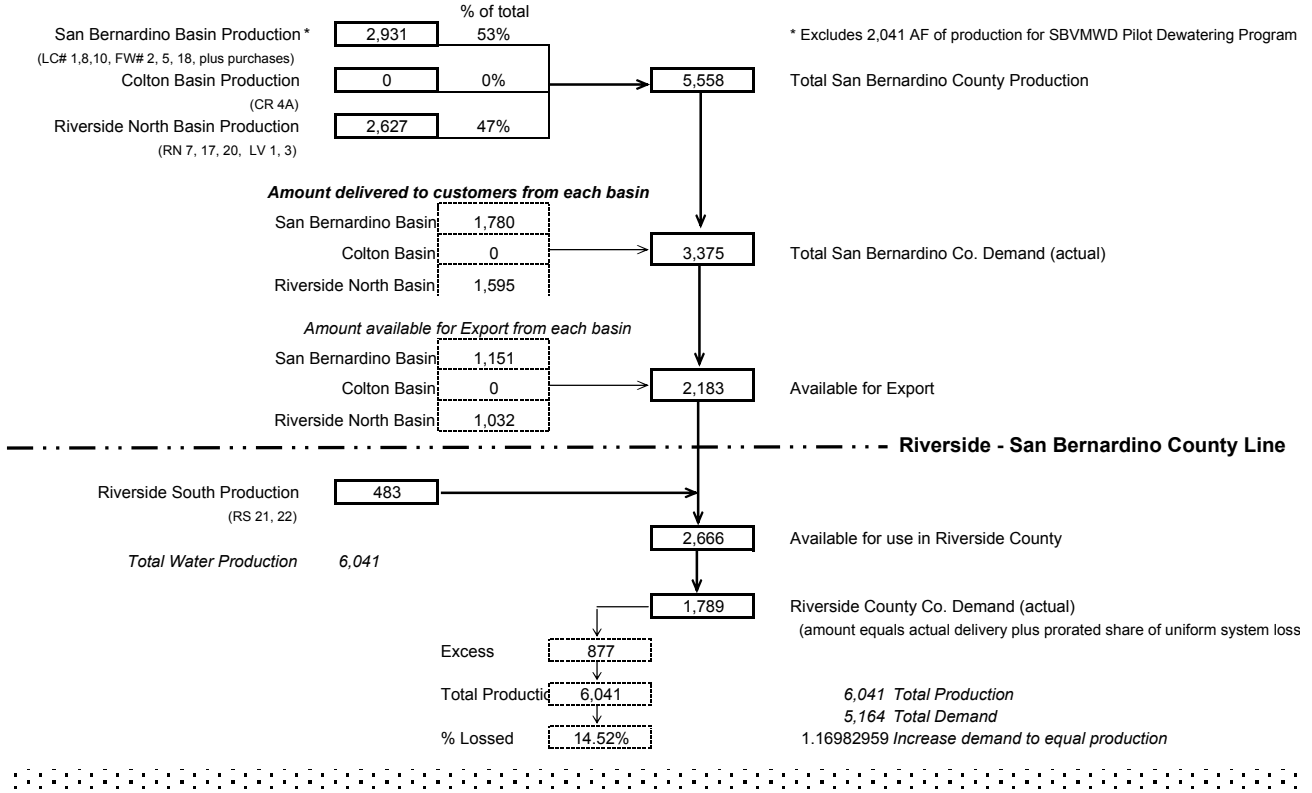


Diagram B

Riverside Highland Water Company 1999 Water Supply Distribution



Increase Demand to equal production

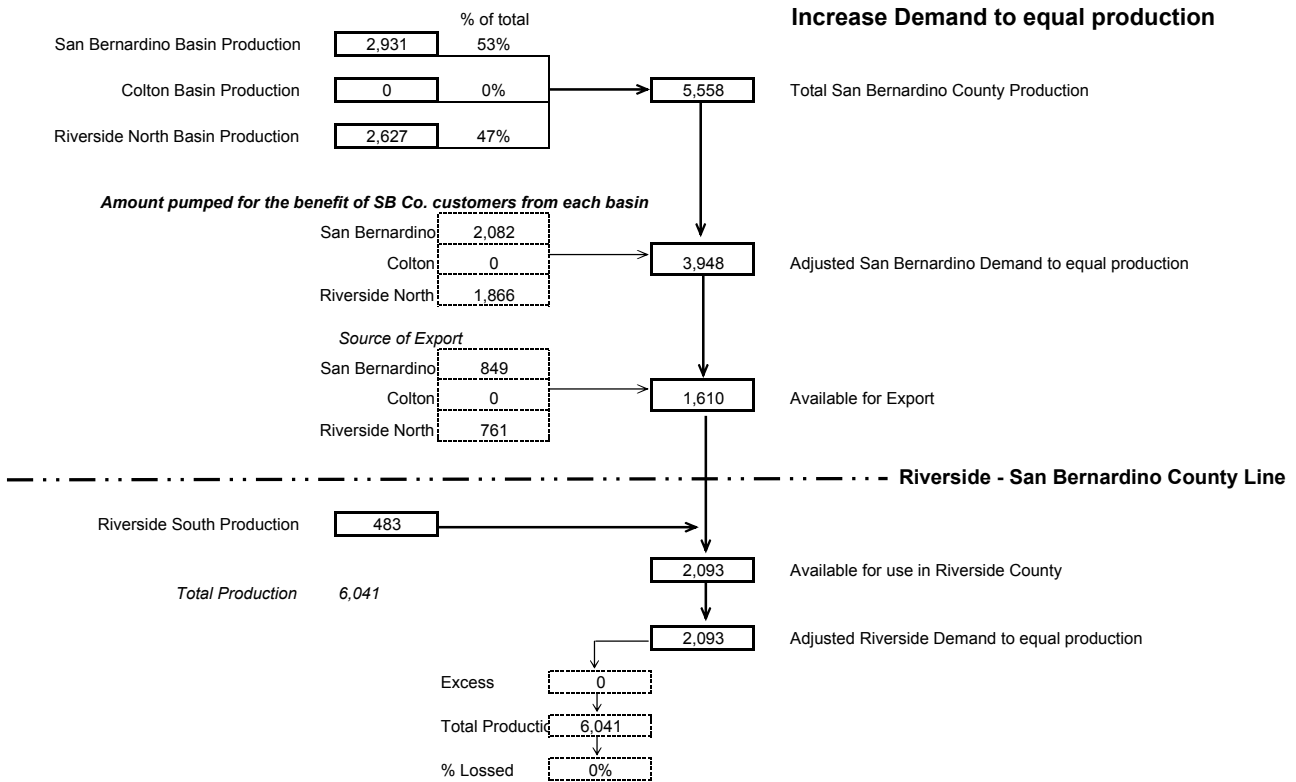
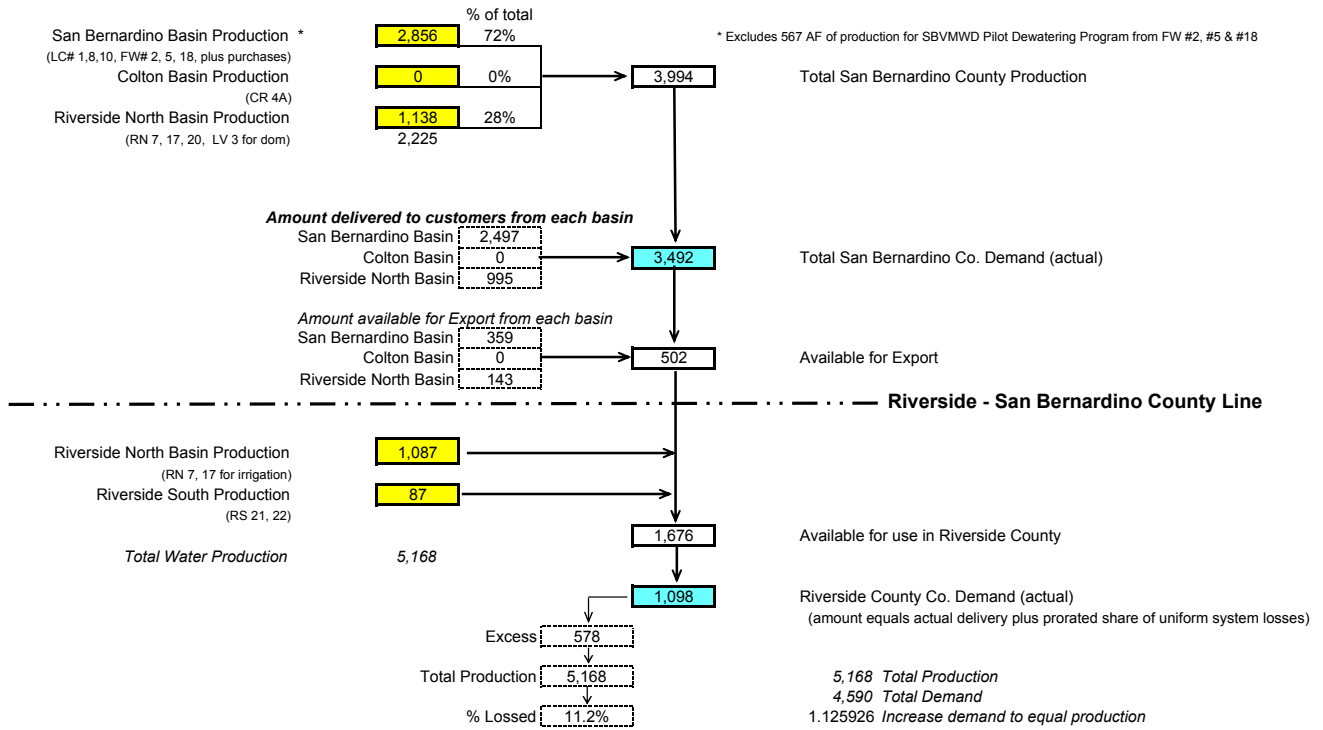
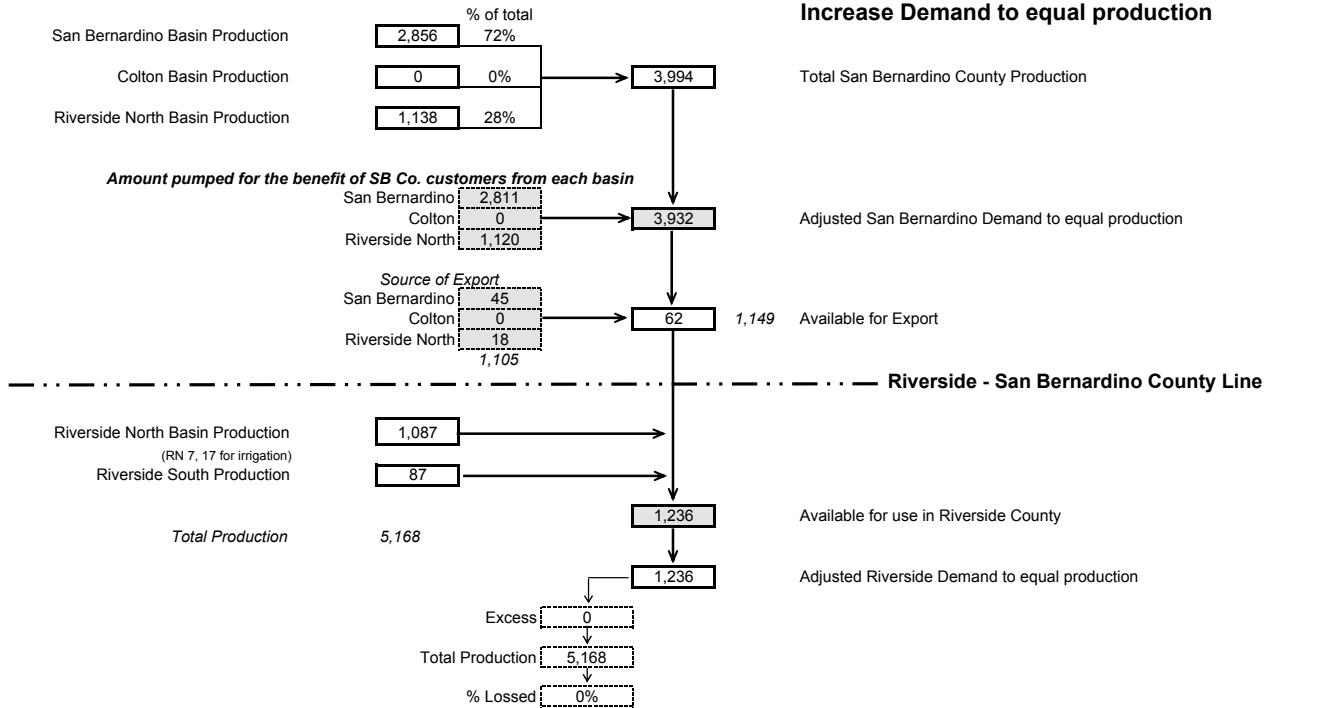


Diagram B

Riverside Highland Water Company 2000 Water Supply Distribution (revised 6/03)



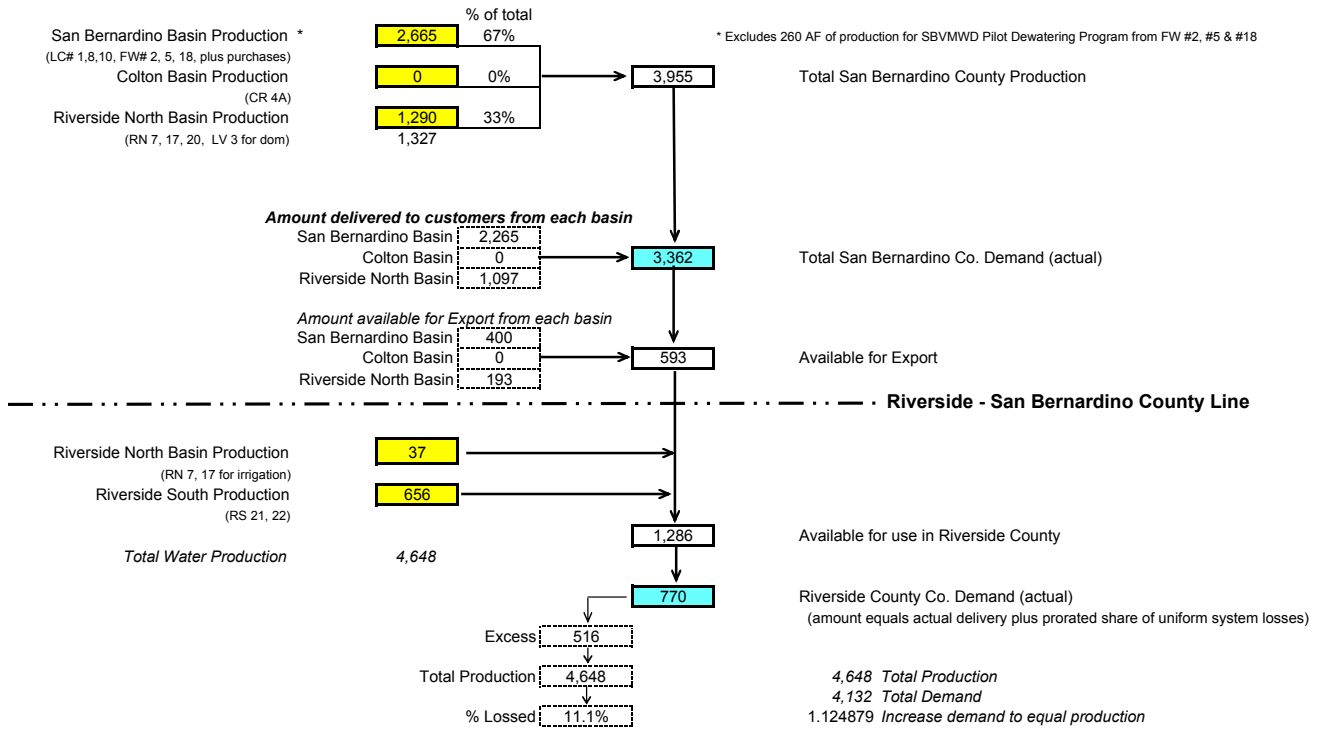
Increase Demand to equal production



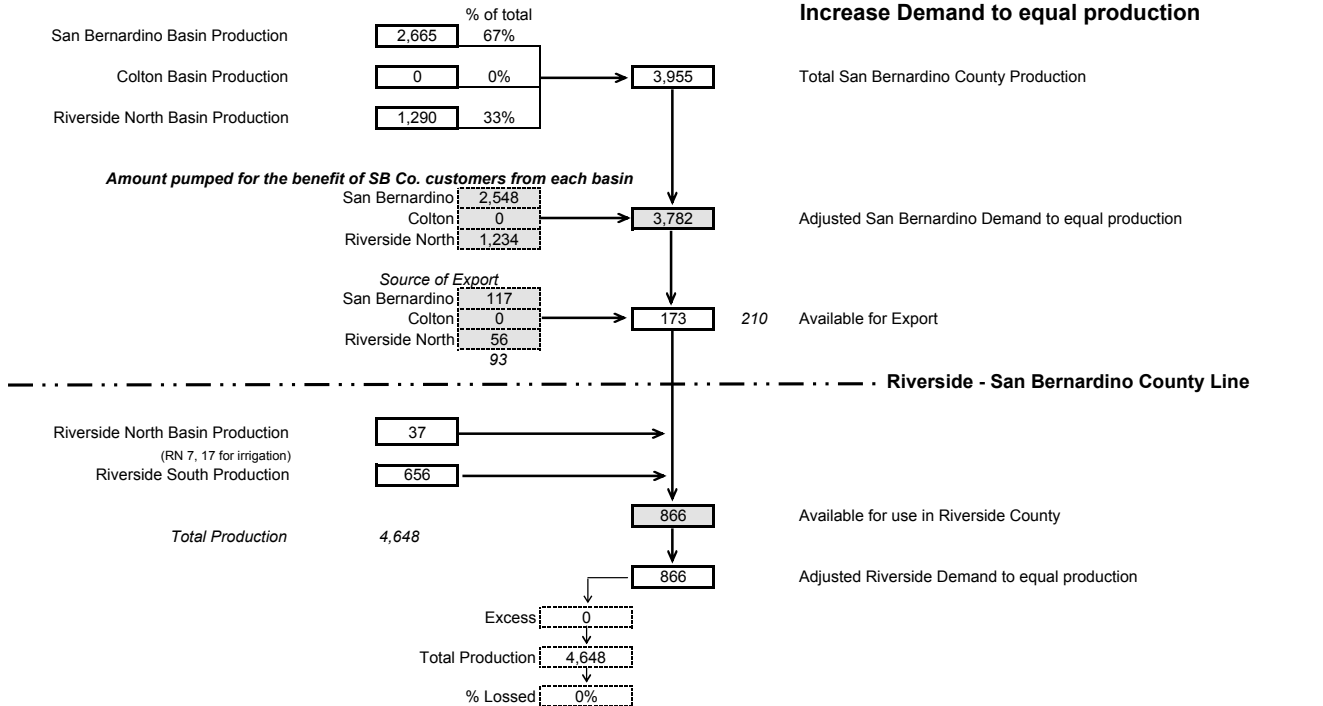
Data from Watermaster Tables
 Data from Condensed Water Summary Report
 Values to check against calculated tables

Diagram B

Riverside Highland Water Company 2001 Water Supply Distribution



Increase Demand to equal production



Data from Watermaster Tables
 Data from Condensed Water Summary Report
 Values to check against calculated tables

Diagram B

Riverside Highland Water Company 2002 Water Supply Distribution

4340

San Bernardino Basin Production *
(LC# 1, 8, 10, FW# 2, 5, 18, plus purchases)
Colton Basin Production
(CR 4A)
Riverside North Basin Production
(RN 6, 7, 17, 20, LV 3 for dom)

	Amount	% of total
San Bernardino Basin Production	2,400	50%
Colton Basin Production	0	0%
Riverside North Basin Production	2,373	50%

* Excludes 1,909 AF of production for SBVMWD Pilot Dewatering Program from FW #2, #5 & #18

4,773

Total San Bernardino County Production

Amount delivered to customers from each basin

San Bernardino Basin	2,182
Colton Basin	0
Riverside North Basin	2,158

4,340

Total San Bernardino Co. Demand (actual)

Amount available for Export from each basin

San Bernardino Basin	218
Colton Basin	0
Riverside North Basin	215

433

Available for Export

Riverside - San Bernardino County Line

Riverside North Basin Production
(RN 7, 17 for irrigation)
Riverside South Production
(RS 21, 22)

Riverside North Basin Production	0
Riverside South Production	818

1,251

Available for use in Riverside County

Total Water Production

5,591

998

Riverside County Co. Demand (actual)

(amount equals actual delivery plus prorated share of uniform system losses)

Excess 253

Total Production 5,591

% Lost 4.5%

5,591 Total Production

5,338 Total Demand

1,047,396 Increase demand to equal production

Increase Demand to equal production

San Bernardino Basin Production
Colton Basin Production
Riverside North Basin Production

	Amount	% of total
San Bernardino Basin Production	2,400	50%
Colton Basin Production	0	0%
Riverside North Basin Production	2,373	50%

4,773

Total San Bernardino County Production

Amount pumped for the benefit of SB Co. customers from each basin

San Bernardino	2,286
Colton	0
Riverside North	2,260

4,546

Adjusted San Bernardino Demand to equal production

Source of Export	
San Bernardino	114
Colton	0
Riverside North	113

227

Available for Export

Riverside - San Bernardino County Line

Riverside North Basin Production
(RN 7, 17 for irrigation)
Riverside South Production

Riverside North Basin Production	0
Riverside South Production	818

1,045

Available for use in Riverside County

Total Production

5,591

1,045

Adjusted Riverside Demand to equal production

Excess 0

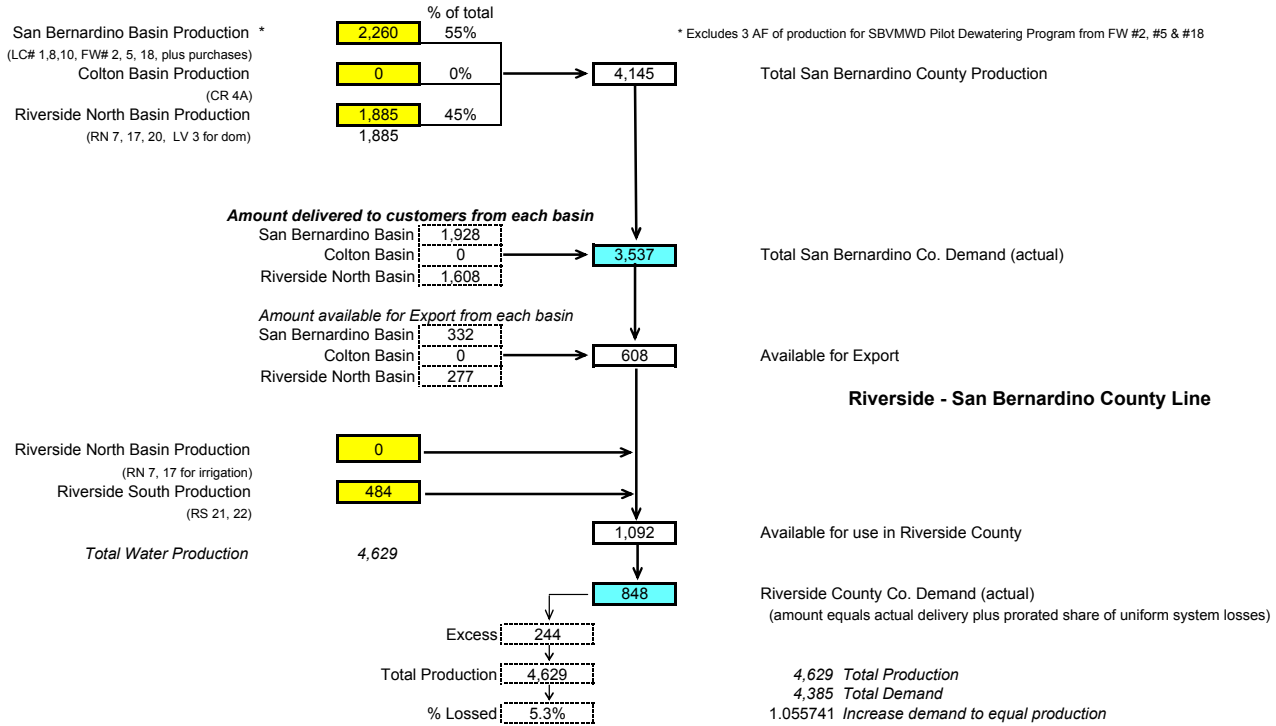
Total Production 5,591

% Lost 0%

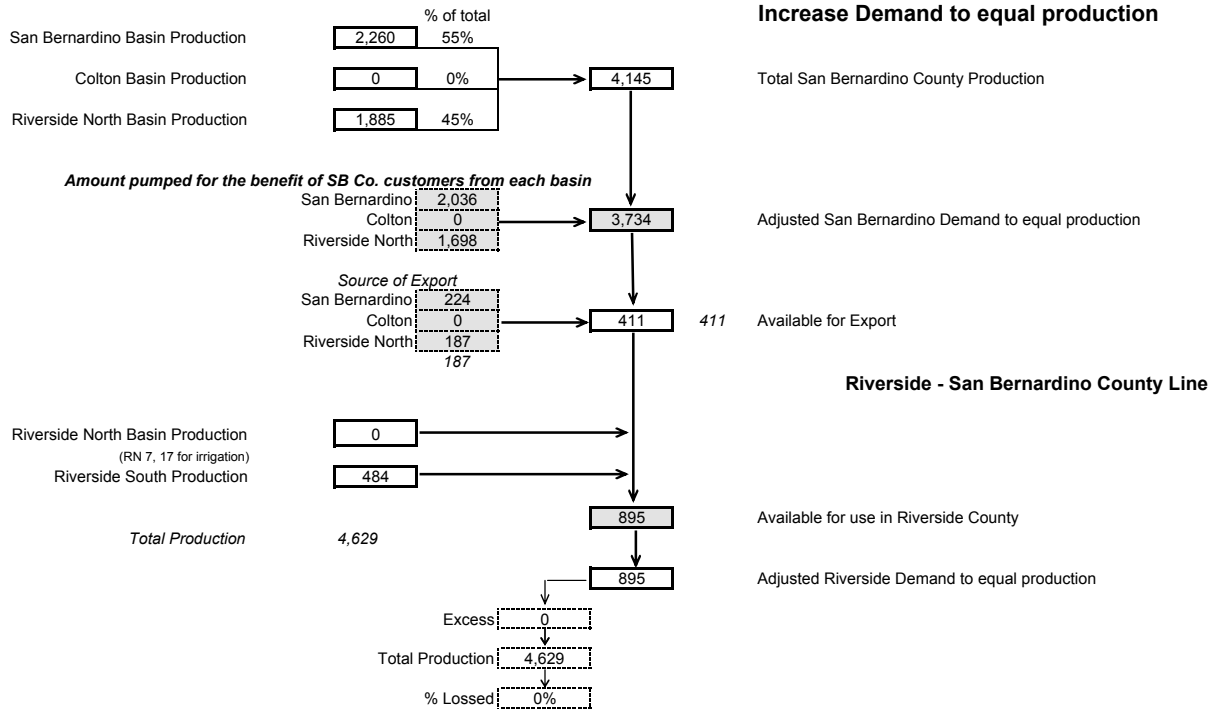
Data from Watermaster Tables
 Data from Condensed Water Summary Report
 Values to check against calculated tables

Diagram B

Riverside Highland Water Company 2003 Water Supply Distribution



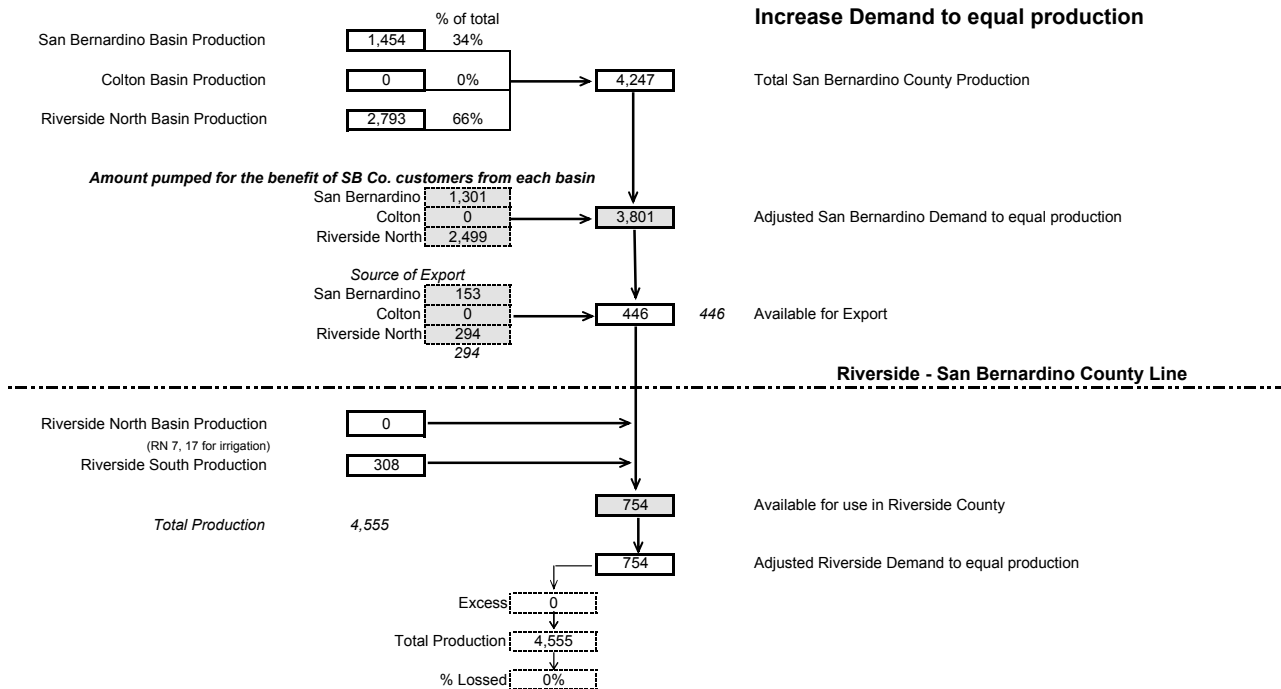
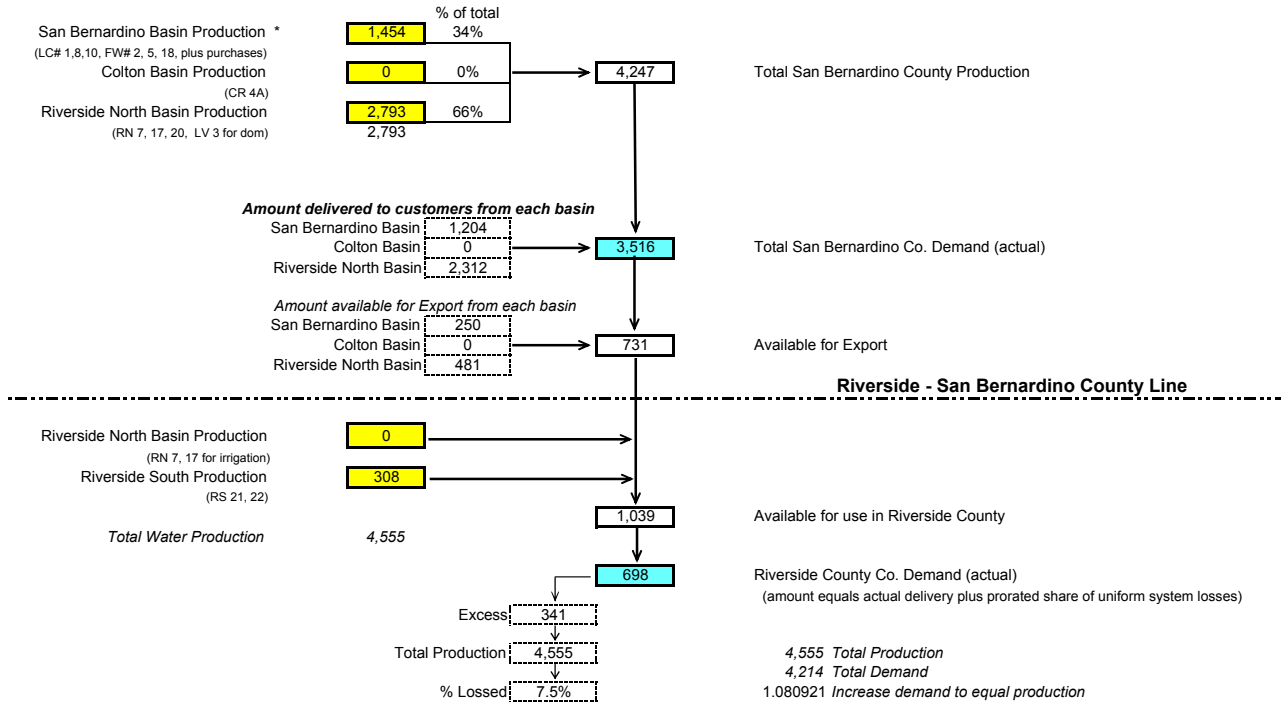
Increase Demand to equal production



Data from Watermaster Tables
 Data from Condensed Water Summary Report
 Values to check against calculated tables

Diagram B

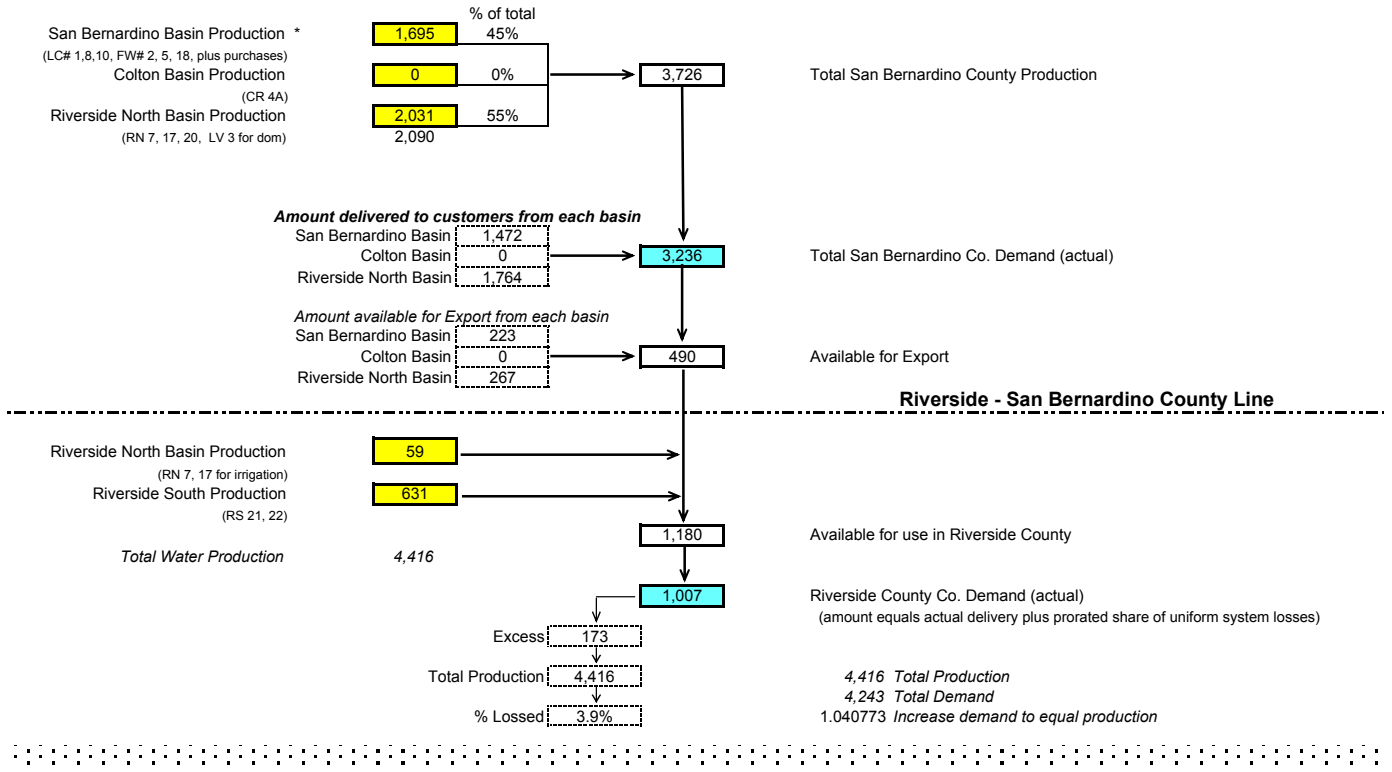
Riverside Highland Water Company 2004 Water Supply Distribution



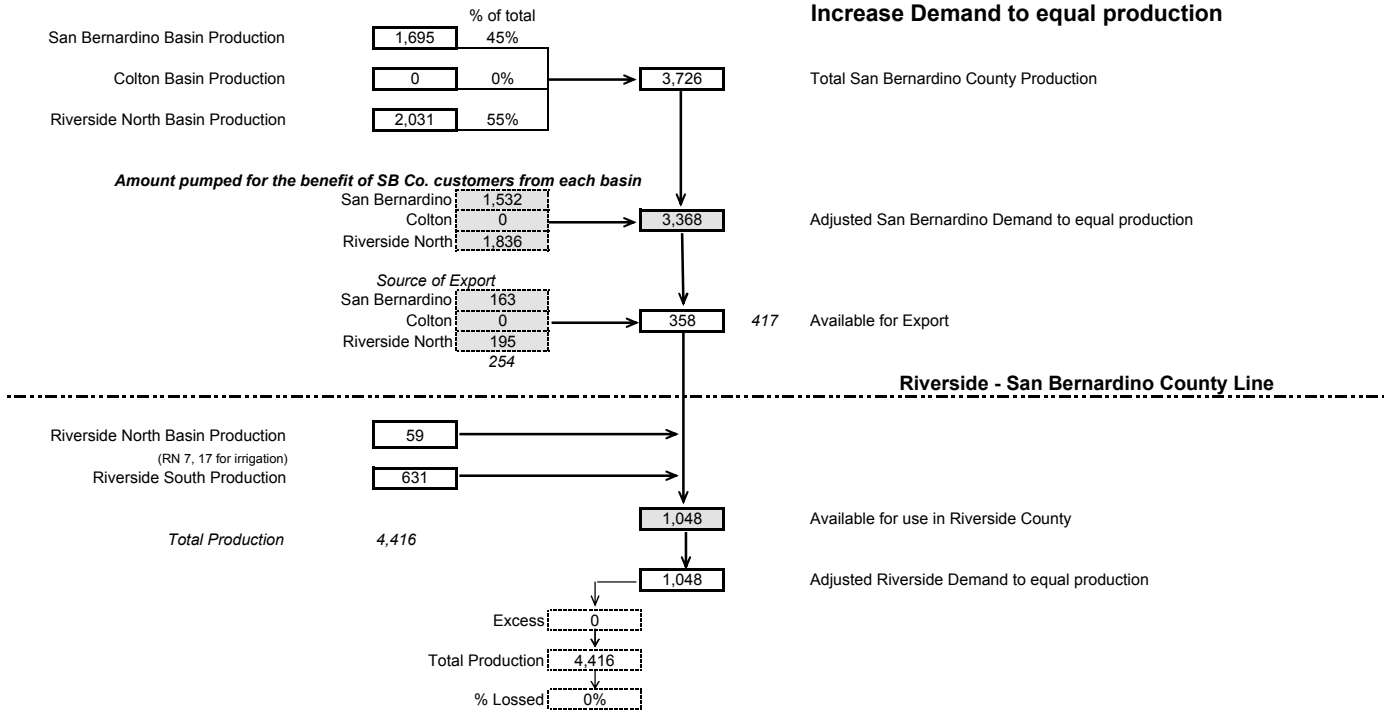
Data from Watermaster Tables
 Data from Condensed Water Summary Report
 Values to check against calculated tables

Diagram B

Riverside Highland Water Company 2005 Water Supply Distribution



Increase Demand to equal production



 Data from Watermaster Tables
 Data from Condensed Water Summary Report
 Values to check against calculated tables

WESTERN - SAN BERNARDINO WATERMASTER

FOR

WESTERN MUNICIPAL WATER DISTRICT et al.

vs.

EAST SAN BERNARDINO COUNTY WATER DISTRICT et al.

CASE NO. 78426 - COUNTY OF RIVERSIDE

VOLUME 6 - 2005

**VERIFIED EXTRACTIONS FROM THE
SAN BERNARDINO BASIN AREA, COLTON BASIN AREA,
AND RIVERSIDE BASIN AREA FOR USE WITHIN WESTERN
ON LAND NOT TRIBUTARY
TO THE RIVERSIDE NARROWS**

**ANNUAL ACCOUNTING
2005**

August 1, 2007

WATERMASTER

*Robert L. Reiter
John V. Rossi*

REPORT OF WATERMASTER

Western Municipal Water District of Riverside County, et al
Plaintiffs

vs.

East San Bernardino County Water District, et al
Defendants

Superior Court of Riverside County

Case No. 78426

Volume 6 - 2005

VERIFIED EXTRACTIONS FROM THE
SAN BERNARDINO BASIN AREA, COLTON BASIN AREA,
AND RIVERSIDE BASIN AREA FOR USE WITHIN WESTERN
ON LANDS NOT TRIBUTARY TO THE RIVERSIDE NARROWS

ANNUAL ACCOUNTING

August 1, 2007

WATERMASTER
Robert L. Reiter
John V. Rossi

VOLUME 6 - 2005

TABLE OF CONTENTS

	<u>Page</u>
INTRODUCTION	i
 <u>TABLE A</u>	
VERIFIED EXTRACTIONS FOR USE ON LANDS NOT TRIBUTARY TO RIVERSIDE NARROWS FOR CALENDAR YEARS 1971 TO CURRENT YEAR	1
 <u>TABLE NO. 1</u>	
CITY OF RIVERSIDE NUMBER OF ACTIVE METERS MEASURING WATER DELIVERED TO AREAS THAT ARE NOT TRIBUTARY TO THE RIVERSIDE NARROWS	2
 <u>TABLE NO. 1A</u>	
DELIVERIES MADE BY CITY OF RIVERSIDE DOMESTIC DIVISION TO AREAS WHICH ARE NOT TRIBUTARY TO THE RIVERSIDE NARROWS.	3
 <u>TABLE NO. 2</u>	
DELIVERIES MADE BY CITY OF RIVERSIDE IRRIGATION DIVISION FROM RIVERSIDE CANAL TO AREAS WHICH ARE NOT TRIBUTARY TO THE RIVERSIDE NARROWS	4
 <u>TABLE NO. 3</u>	
DELIVERIES MADE BY THE GAGE CANAL COMPANY TO AREAS WHICH ARE NOT TRIBUTARY TO THE RIVERSIDE NARROWS	5
 <u>TABLE NO. 4</u>	
DELIVERIES BY CITY OF RIVERSIDE IRRIGATION DIVISION FROM RIVERSIDE CANAL FOR USE ON LANDS NOT TRIBUTARY TO THE RIVERSIDE NARROWS	6
 <u>TABLE NO. 5</u>	
DELIVERIES BY GAGE CANAL COMPANY FOR USE ON LANDS NOT TRIBUTARY TO THE RIVERSIDE NARROWS	7

TABLE NO. 6

SUMMARY OF DELIVERIES MADE BY MEEKS & DALEY WATER COMPANY, AGUA MANSA WATER COMPANY AND TEMESCAL WATER COMPANY INCLUDING WATER RECEIVED FROM CITY OF RIVERSIDE FROM THE RIVERSIDE AND GAGE CANALS TO AREAS WHICH ARE NOT TRIBUTARY TO THE RIVERSIDE NARROWS. 8

TABLE NO. 7

WEST RIVERSIDE CANAL COMPANY DELIVERIES MADE TO LATERALS #3 & #2 FOR USE IN GLEN AVON & PEDLEY AREAS (FROM RECORDS OF WEST RIVERSIDE CANAL COMPANY) TO AREAS WHICH ARE NOT TRIBUTARY TO THE RIVERSIDE NARROWS 9

TABLE NO. 8

NOT REQUIRED AFTER 1968

TABLE NO. 9

DELIVERIES MADE BY JURUPA COMMUNITY SERVICES DISTRICT TO AREA NOT TRIBUTARY TO THE RIVERSIDE NARROWS. 10

TABLE NO. 10

DELIVERIES MADE BY RUBIDOUX COMMUNITY SERVICES DISTRICT TO AREA NOT TRIBUTARY TO THE RIVERSIDE NARROWS. 11

VOLUME 6 - 2005

VERIFIED EXTRACTIONS FROM THE
SAN BERNARDINO BASIN AREA, COLTON BASIN AREA,
AND RIVERSIDE BASIN AREA FOR USE WITHIN WESTERN
ON LANDS NOT TRIBUTARY TO THE RIVERSIDE NARROWS

INTRODUCTION

The extractions from the San Bernardino, Colton and Riverside Basin Areas for use within Western Municipal Water District on lands not tributary to the Riverside Narrows have been verified for the five-year base period ending in 1963.

The resulting five-year annual average was determined to be 42,535 acre-feet, as shown in Table No. 12 at page 37 of Chapter VII of the Annual Report of the Western-San Bernardino Watermaster for Calendar Year 1971. A detailed report on the verification for the five-year base period 1959-1963, and for ensuing years 1964-1970, is contained in the Report of Watermaster, Volume 6, dated June 1972.

The extractions from the above mentioned basin areas for the Calendar years 1980 through 2005, which were delivered within Western for use on lands not tributary to the Riverside Narrows, have been verified by the Watermaster as follows:

<u>YEAR</u>	<u>VERIFIED EXTRACTIONS</u> (Acre Feet)
1980	41,458
1981	39,358
1982	29,422
1983	28,876
1984	36,413
1985	31,604
1986	32,082
1987	30,861
1988	32,163
1989	45,841
1990	43,357
1991	43,394
1992	32,648

<u>YEAR</u>	<u>VERIFIED EXTRACTIONS</u> (Acre Feet)
1993	34,196 ¹⁾
1994	31,147
1995	31,545
1996	31,234
1997	31,960
1998	32,093 ²⁾
1999	31,062 ³⁾
2000	28,757 ³⁾
2001	30,453
2002	24,682
2003	36,436
2004	36,353
2005	35,956

This Volume 6 summarizes the total extractions and includes tables showing the detailed computations of the extractions by each entity. Table No. 8 was included in the original Volume 6 for the period 1959-1968, but has been omitted and will not be included in future volumes.

- 1) Corrected during 1996 verification, July 1998
- 2) Corrected during 1999 verification, June 2001
- 3) Corrected during 2001 verification, July 2003 (to match Vol. 6, Table A)

TABLE A

page 1 of 3

VERIFIED EXTRACTIONS FOR USE ON
LANDS NOT TRIBUTARY TO RIVERSIDE NARROWS
FOR CALENDAR YEARS 1971 THROUGH CURRENT YEAR

(All Quantities are in Acre Feet)

Water Extracted and Delivered by	From Table No.	Column or Line #	DELIVERIES BY CALENDAR YEAR											
			1971	1972	1973	1974	1975	1976	1977	1978	1979	1980	1981	1982
City of Riverside														
Domestic Division	1A	16	7,736	7,284	8,299	9,308	10,688	13,658	13,742	16,369	18,345	17,965	17,881	14,597
Irrigation Division (1)	2	7	1,866	1,503	1,370	1,387	1,981	1,181	609	244	222	255	273	0
Gage Canal (2)	3	5	<u>17,014</u>	<u>16,629</u>	<u>12,835</u>	<u>14,137</u>	<u>15,749</u>	<u>15,623</u>	<u>14,610</u>	<u>11,559</u>	<u>12,325</u>	<u>14,265</u>	<u>11,823</u>	<u>8,777</u>
			26,616	25,416	22,504	24,832	28,418	30,462	28,961	28,172	30,892	32,485	29,977	23,374
Meeks & Daley Water Company Agua Mansa Water Company & the Temescal Water Company														
including water received from C of	6	3	8,195	8,570	4,291	4,667	4,711	6,848	4,002	4,012	5,570	6,210	5,974	4,690
Extractions delivered by the (3) West Riverside Canal received from Twin Buttes Water Co., La Sierra Water Co., Agua Mansa Water Co., Salazar Water Co., West Riverside 350" Water Co., and Jurupa Water Co.														
	7	8	5,952	5,456	3,710	4,869	4,874	4,628	3,222	1,981	2,707	2,506	3,146	1,106
Jurupa Community Services District (4)	9	7	794	807	545	566	640	865	773	610	550	3	0	0
Rubidoux Community Service District (5)	10	7	55	65	83	86	94	124	155	213	244	254	261	252
TOTALS			41,612	40,314	31,133	35,020	38,737	42,927	37,113	34,988	39,963	41,458	39,358	29,422

NOTES:

- (1) City Irrigation Division includes the former Riverside Water Company
- (2) Deliveries to Gage Canal Shareholders
- (3) Deliveries made from Laterals 3 & 2 of West Riverside Canal Company
- (4) Deliveries made by Rubidoux Community Services District prior to 1968
- (5) Deliveries made by Jurupa Hills Water Company before its purchase by Rubidoux Community Services District in 1968

TABLE A

VERIFIED EXTRACTIONS FOR USE ON
LANDS NOT TRIBUTARY TO RIVERSIDE NARROWS
FOR CALENDAR YEARS 1971 THROUGH CURRENT YEAR

(All Quantities are in Acre Feet)

Water Extracted and Delivered by	From Column Table or No.	Line	DELIVERIES BY CALENDAR YEAR												
			1983	1984	1985	1986	1987	1988	1989	1990	1991	1992	1993	1994	1995
City of Riverside															
Domestic Division	1A	16	15,276	12,176	11,344	10,994	14,221	9,628	24,311	26,028	20,063	17,713	19,252	14,946	17,540
Irrigation Division (1)	2	7	-	-	-	-	-	-	-	-	-	-	-	-	-
Gage Canal (2)	3	5	9,208	16,339	13,353	14,117	10,223	15,038	14,727	12,866	17,461	10,574	10,925	13,609	12,228
			<u>24,484</u>	<u>28,515</u>	<u>24,697</u>	<u>25,111</u>	<u>24,444</u>	<u>24,666</u>	<u>39,038</u>	<u>38,894</u>	<u>37,524</u>	<u>28,287</u>	<u>30,177</u>	<u>28,555</u>	<u>29,768</u>
Meeks & Daley Water Company															
Agua Mansa Water Company & the Temescal Water Company including water received from C	6	3	3,299	5,895	4,738	5,417	5,500	5,412	5,307	3,057	4,723	3,495	3,249	1,870	1,028
Extractions delivered by the (3)															
West Riverside Canal received from Twin Buttes Water Co., La Sierra Water Co., Agua Mansa Water Co., Salazar Water Co., West Riverside 350" Water Co., and Jurupa Water Co.	7	8	817	1,160	945	681	671	1,817	833	881	691	382	236	236	185
Jurupa Community Services Distr	9	6	0	527	900	545	0	1	397	277	203	242	278	236	266
Rubidoux Community Services Dis	10	7	276	316	324	328	246	267	266	248	253	242	256	250	250
TOTALS			28,876	36,413	31,604	32,082	30,861	32,163	45,841	43,357	43,394	32,648	34,196	31,147	31,497

NOTES:

- (1) City Irrigation Divison includes the former Riverside Water Company
- (2) Deliveries to Gage Canal Shareholders
- (3) Deliveries made from Laterals 3 & 2 of West Riverside Canal Company

TABLE A

VERIFIED EXTRACTIONS FOR USE ON
LANDS NOT TRIBUTARY TO RIVERSIDE NARROWS
FOR CALENDAR YEARS 1971 THROUGH CURRENT YEAR

(All Quantities are in Acre Feet)

Water Extracted and Delivered by	From Column		DELIVERIES BY CALENDAR YEAR												
	Table No.	or Line #	1996	1997	1998	1999	2000	2001	2002	2003	2004	2005	2006	2007	2008
City of Riverside															
Domestic Division	1A	16	16,849	17,682	18,515	14,743	13,710	18,008	12,143	26,067	26,500	27,030			
Irrigation Division (1)	2	7	-	-	-	-	-	-	-	-	-	-	-	-	-
Gage Canal (2)	3	5	12,921	12,969	10,852	15,080	13,675	11,839	12,195	10,015	9,364	8,178			
			29,770	30,651	29,367	29,823	27,385	29,847	24,338	36,082	35,864	35,208			
Wicks & Daley Water Company															
Agua Mansa Water Company & the															
Temescal Water Company															
including water received from City of	6	3	978	1,022	476	989	1,122	356	94	104	18	11			
Extractions delivered by the (3)															
West Riverside Canal received from															
Twin Buttes Water Co., La Sierra Water															
Co., Agua Mansa Water Co., Salazar															
Water Co., West Riverside 350"															
Water Co., and Jurupa Water Co.	7	8	0	0	0	0	0	0	0	0	221	487			
Jurupa Community Services District	9	6	236	37	0	0	0	0	0	0	0	0			
Reddick Community Services District	10	7	250	250	250	250	250	250	250	250	250	250			
TOTALS			31,234	31,960	30,093	31,062	28,757	30,453	24,682	36,436	36,132	35,469			

NOTES:

- (1) City Irrigation Division includes the former Riverside Water Company
- (2) Deliveries to Gage Canal Shareholders
- (3) Deliveries made from Laterals 3 & 2 of West Riverside Canal Company

TABLE NO. 1

CITY OF RIVERSIDE
NUMBER OF ACTIVE METERS
MEASURING WATER DELIVERED TO AREAS
THAT ARE NOT TRIBUTARY TO THE RIVERSIDE NARROWS

		Number of Active Meters								
Meter Book Area Column		1	13	14	15	16	17	18	19	22
		(1)	(2)	(3)	(4)	(5)	(6)	(7)	(8)	(9)
Calendar Year	Total Meters									
1971	7,375	203	1,677	2,151		2,389			871	84
1972	7,667	239	1,776	2,243		2,407			913	89
1973	8,138	229	1,765	2,760		2,330			966	88
1974	8,180	197	1,795	2,804		2,325			971	88
1975	14,163	428	1,980	4,045	3,027	2,357	509	562	1,149	106
1976	16,233	659	2,166	5,287	3,220	2,378	509	562	1,328	124
1977	18,304	877	2,242	5,185	5,799	2,465			1,607	129
1978	22,189	917	2,367	5,535	8,680	2,686			1,833	171
1979	22,441	709	2,377	5,740	8,879	2,608			1,965	163
1980	23,302	491	2,857	5,791	9,344	2,645			2,011	163
1981	23,302	491	2,857	5,791	9,344	2,645			2,011	163
1982	20,421	584	2,195	3,259	9,799	2,394			2,073	117
1983**	20,766									
1984	21,336									
1985	21,669									
1986	22,658									
1987	23,107									
1988	23,688									
1989	24,311									
1990	24,782									
1991	25,147	*								
1992	25,197	*								
1993	25,244	*								
1994	25,263									
1995	25,286									

Data from City of Riverside Records
 Column (4) - Starting July 1, 1973, the City of Riverside took over operation of the Southwest Water Company
 At the time water used in that area was reported directly in Acre Feet [See Table 1A, Column (4)].
 In 1975 Meter Book Areas 17 and 18 were split off of Meter Book 15 and all three areas are now reported by n
 In 1977 Meter Book Areas 17 and 18 were recombined with Meter Book 15.
 In 1977 Meter Book Areas 17 and 18 were recombined with Meter Book 15.
 * Corrected values
 ** Starting in 1983, the City is able to generate an annual tabulation of water use in areas not tributary t

TABLE NO. 1
CITY OF RIVERSIDE
NUMBER OF ACTIVE METERS
MEASURING WATER DELIVERED TO AREAS
THAT ARE NOT TRIBUTARY TO THE RIVERSIDE NARROWS

		Number of Active Meters								
Meter Book Area Column		1	13	14	15	16	17	18	19	22
		(1)	(2)	(3)	(4)	(5)	(6)	(7)	(8)	(9)
Calendar Year	Total Meters									
1996	25,239									
1997	25,177									
1998	25,186									
1999	23,686									
2000	24,983									
2001	25,121									
2002	25,406									
2003	26,067									
2004	26,500									
2005	27,030									
2006										
2007										
2008										
2009										
2010										
2011										
2012										
2013										
2014										
2015										
2016										
2017										
2018										
2019										
2020										

Data from City of Riverside Records
 Column (4) - Starting July 1, 1973, the City of Riverside took over operation of the Southwest Water Company
 At the time water used in that area was reported directly in Acre Feet [See Table 1A, Column (4)].
 In 1975 Meter Book Areas 17 and 18 were split off of Meter Book 15 and all three areas are now reported by n
 In 1977 Meter Book Areas 17 and 18 were recombined with Meter Book 15.
 In 1977 Meter Book Areas 17 and 18 were recombined with Meter Book 15.
 * Corrected values
 ** Starting in 1983, the City is able to generate an annual tabulation of water use in areas not tributary to

TABLE NO. 1A

DELIVERIES MADE BY CITY OF RIVERSIDE
DOMESTIC DIVISION TO AREAS WHICH ARE NOT TRIBUTARY TO THE RIVERSIDE NARROWS

Meter Book Area Column	Deliveries in Acre Feet									Subtotal	Arlington Basin Production			Total Additional From Upper Basin Not Tributary		
	1	13	14	15	16	17	18	19	22		W.M.W.D. Total	Used in Arlington Wells	Southwest Water Co. Extractions From SBBA			
	(1)	(2)	(3)	(4)	(5)	(6)	(7)	(8)	(9)	(10)	(11)	(12)	(13)	(14)	(15)	(16)
Calendar Year																
1971	168	1,389	2,968		2,308			841	139	7,813	68	13	9			7,736
1972	178	1,321	2,781		2,089			793	132	7,294	1	13	9			7,284
1973	147	1,130	2,926	2,941	1,729			714	112	9,699	29	18	12	1,359		8,299
1974	131	1,195	3,112	3,945	1,807			754	117	11,061	69	49	33	1,651		9,308
1975	277	1,283	4,369	1,962	1,782	330	364	869	137	11,373	0	904	602	83		10,688
1976	439	1,443	5,869	2,145	1,855	361	398	1,032	165	13,707	31	7	11	13		13,652
1977	535	1,368	5,288	3,855	1,750			1,141	157	14,094	143	17	11	198		13,742
1978	614	1,586	6,144	5,012	2,095			1,430	227	17,108	739	0	0	0		16,369
1979	503	1,688	6,831	5,930	2,165			1,631	233	18,981	633	4	3	0		18,345
1980	314	1,828	6,138	6,268	1,957			1,488	207	18,200	127	161	108	0		17,965
1981	329	1,914	6,428	6,818	2,063			1,569	217	19,338	280	0	0	29	1,148	17,881
1982	356	1,339	3,324	6,290	1,699			1,472	117	14,597	0	0	0	0	0	14,597
1983										15,352	0	0	0	0	76	15,276
1984										19,088	0	0	0	0	6,912	12,176
1985										19,095	0	0	0	0	7,751	11,344
1986										20,994	0	11	0	0	10,000	10,994
1987										22,199	0	20	13	0	7,965	14,221
1988										23,829	0	1	0	0	14,201	9,628
1989										24,311	0	0	0	0	0	24,311
1990										26,028	0	0	0	0	0	26,028
1991										23,275	0	0	0	0	3,212	20,063
1992										24,890	0	0	0	0	7,177	17,713
1993										21,932	0	0	0	0	2,680	19,252
1994										24,053	0	0	0	0	9,107	14,946
1995										23,339	0	0	0	0	5,799	17,540

Columns (1) through (9) were estimated as follows: Using the factor Acre Feet per connection, obtained for the year 1965 for each Meter Book Area said duty use factors were adjusted for subsequent and preceding years to compensate for consumptive variances, due to temperature and rainfall, by a ratio based on the ratio of total Annual System Production to Annual System Population for each year as compared to the same ratio for the year 1965.

Column (4) - Starting on July 1 1973, the City of Riverside took over operation of the Southwest Water Company (Meter Book Area 15).

At the time water use in that area was reported directly in acre feet.

Columns (6) and (7) - In 1975, Meter Book areas 17 and 18 were split off of Meter Book 15 and all three areas are now reported by number of active meters.

Column (10) = Total of Columns (1) through (9).

Column (12) = Total treated W.M.W.D. CRA water via WR-10 to the City of Riverside Filter Plant.

Column (13) = Column (12) x 2/3.

Column (14) = Total production from former Southwest Water Company Wells.

Column (15) = Pursuant to agreement regarding additional extractions dated Dec. 22 1981, Feb 25 1985 and Aug. 21 1985; additional extractions made thereunder are to be treated in the same manner as water produced from wells in the nontributary area. In 1985, excludes 5,721 acre feet of additional water delivered to Orange County Water District pursuant to the February 25 1985 and August 21 1985 agreements. Excludes 8,012 af in 1991 and 1,383 af in 1992 of water delivered to OCWD. See Table 10 of the Annual Report.

In 1993 excludes 1,150 af of Riverside overextraction and 1,530 af of water produced for WMWD under Sixth Admenment 1994 & 1995 valves from Annual Report, Table 10.

Column (16) = Column (10) minus Columns (11) (13) (14) and (15).

See notes on Table 1 about Meter Book number changes.

TABLE NO. 1A

DELIVERIES MADE BY CITY OF RIVERSIDE
DOMESTIC DIVISION TO AREAS WHICH ARE NOT TRIBUTARY TO THE RIVERSIDE NARROWS

Meter Book Area Column	Deliveries in Acre Feet									Subtotal (10)	Arlington Basin Production			Additional Extractions From SBBA (15)	Total From Upper Basin Not Tributary (16)	
	1	13	14	15	16	17	18	19	22		La Granada Wells (11)	W.M.W.D.				Southwest Water Co. Wells (14)
	(1)	(2)	(3)	(4)	(5)	(6)	(7)	(8)	(9)		Total Treated (12)	Used in Arlington (13)				
Calendar Year																
1996										25,239	-	-	-	-	8,390	16,849
1997										25,177	-	-	-	-	7,495	17,682
1998										25,186	-	-	-	-	6,671	18,515
1999										23,686	-	-	-	-	8,943	14,743
2000										24,983	-	-	-	-	11,273	13,710
2001										25,121	-	-	-	-	7,113	18,008
2002										25,406	-	-	-	-	13,263	12,143
2003										26,067	-	-	-	-	0	26,067
2004										26,500	-	-	-	-	0	26,500
2005										27,030	-	-	-	-	0	27,030
2006											-	-	-	-		
2007											-	-	-	-		
2008											-	-	-	-		
2009											-	-	-	-		
2010											-	-	-	-		
2011											-	-	-	-		
2012											-	-	-	-		
2013											-	-	-	-		
2014											-	-	-	-		
2015											-	-	-	-		
2016											-	-	-	-		
2017											-	-	-	-		
2018											-	-	-	-		
2019											-	-	-	-		
2020											-	-	-	-		

Columns (1) through (9) were estimated as follows: Using the factor Acre Feet per connection, obtained for the year 1965 for each Meter Book Area said duty use factors were adjusted for subsequent and proceeding years to compensate for consumptive variances, due to temperature and rainfall, by a ratio based on the ratio of total Annual System Production to Annual System Population for each year as compared to the same ration for the year 1965.

Column (10) = Total of Columns (1) through (9).

Column (12) = Total treated W.M.W.D. CRA water via WR-10 to the City of Riverside Filter Plant.

Column (13) = Column (12) x 2/3.

Column (14) = Total production from former Southwest Water Company Wells.

Column (15) = Pursuant to agreement regarding additional extractions dated Dec. 22 1981, Feb 25 1985 and Aug. 21 1985;

additional extractions made there under are to be treated in the same manner as water produced from wells in the nontributary area.

Column (16) = Column (10) minus Columns (11) (13) (14) and (15).

See notes on Table 1 about Meter Book number changes.

TABLE NO. 2

page 1 of 2

DELIVERIES MADE BY CITY OF RIVERSIDE IRRIGATION DIVISION
FROM THE RIVERSIDE CANAL TO AREAS
WHICH ARE NOT TRIBUTARY TO THE RIVERSIDE NARROWS

(All Quantities are in Acre Feet)

Line #	DELIVERY LOCATION	1971	1972	1973	1974	1975	1976	1977	1978	1979	1980	1981	1982
1	Delivery to Lower Canal Section	8,471	7,538	1,357	1,371	1,963	1,165	607	244	221	254	272	0
2	Less Adjustment for Temescal Delivery	162	226	0	0	0	0	0	0	0	0	0	0
3	Total Delivery from Lower Canal Section	8,309	7,312	1,357	1,371	1,963	1,165	607	244	221	254	272	0
4	Less Deliveries to Temescal Water Co. from Lower Canal Section	6,484	5,846	0	0	0	0	0	0	0	0	0	0
5	Deliveries to Riverside Water Co. Stock & contract water from Lower Canal Section	1,825	1,466	1,357	1,371	1,963	1,165	607	244	221	254	272	0
6	Plus Deliveries from Upper Canal Section below Riverside Narrows	41	37	13	16	18	16	2	0	1	1	1	0
7	Total Deliveries by City of Riverside Irrigation Division not Tributary to the Riverside Narrows	1,866	1,503	1,370	1,387	1,981	1,181	609	244	222	255	273	0

Note: Lines #1 & #2 from City Records.

Line #4 from Table Table No. 4, Column (4).

Line #6 from City Records.

Quantities in parentheses (-) are negative values.

(retyped for 1983 report 5/31/07 sem)

TABLE NO. 2

DELIVERIES MADE BY CITY OF RIVERSIDE IRRIGATION DIVISION
FROM THE RIVERSIDE CANAL TO AREAS
WHICH ARE NOT TRIBUTARY TO THE RIVERSIDE NARROWS

(All Quantites are in Acre Feet)

Line #	DELIVERY LOCATION	1983	1984	1985	1986	1987	1988	1989	1990	1991	1992	1993	1994	1995
1	Delivery to Lower Canal Section	-	-	-	-	-	-	-	-	-	-	-	-	-
2	Less Adjustment for Temescal Delivery	-	-	-	-	-	-	-	-	-	-	-	-	-
3	Total Delivery from Lower Canal Sectio	-	-	-	-	-	-	-	-	-	-	-	-	-
Lower canal section abandoned, Table no longer needed														
4	Less Deliveries to Temescal Water Co. from Lower Canal Section	-	-	-	-	-	-	-	-	-	-	-	-	-
5	Deliveries to Riverside Water Co. Stoc & contract water from Lower Canal Section	-	-	-	-	-	-	-	-	-	-	-	-	-
6	Plus Deliveries from Upper Canal Secti below Riverside Narrows	-	-	-	-	-	-	-	-	-	-	-	-	-
7	Total Deliveries by City of Riverside Irrigation Division not Tributary to the Riverside Narrows	-	-	-	-	-	-	-	-	-	-	-	-	-

Note: Lines #1 & #2 from City Records.
 Line #4 from Table Table No. 4, Column (4).
 Line #6 from City Records.

TABLE NO. 3

page 1 of 2

DELIVERIES MADE BY THE GAGE CANAL COMPANY
TO AREAS WHICH ARE NOT TRIBUTARY
TO THE RIVERSIDE NARROWS

Calendar Year	Deliveries to Gage Stockholders (1)	Losses in Arlington Basin (2)*	Net into Mockingbird Lake (3)	Total Gage Delivery (5)
1971	17,113	(42)	(57)	17,014
1972	15,328	(16)	1,317	16,629
1973	13,144	(298)	(11)	12,835
1974	14,233	(330)	234	14,137
1975	14,370	1,007	372	15,749
1976	14,553	793	277	15,623
1977	14,533	(104)	181	14,610
1978	11,572	(102)	89	11,559
1979	12,560	(63)	(172)	12,325
1980	14,191	351	(278)	14,264
1981	11,347	239	237	11,823
1982	8,616	288	(127)	8,777
1983	8,731	549	(72)	9,208
1984	15,439	912	(12)	16,339
1985	12,326	981	46	13,353
1986	13,314	937	(134)	14,117
1987	9,388	842	(7)	10,223
1988	13,856	1,275	(93)	15,038
1989	13,216	1,806	(295)	14,727
1990	10,620	2,136	110	12,866
1991	15,734	1,579	148	17,461
1992	8,791	1,308	475	10,574
1993	9,776	792	357	10,925
1994	11,787	1,761	61	13,609
1995	10,771	1,270	187	12,228

Column (5) = Column (1) + (2) + (3).

Quantities in parentheses are negative values, net gain to the Canal.

Deliveries shown in Column (1) above are those made to the lands of shareholders in areas which are not tributary to the Riverside Narrows.

* Since the canal was converted to a pipeline from the headworks to about Weir No. 2 in 1975, the canal losses in the Arlington Basin are assumed to equal 2/3 of the total loss. Previous to 1975, the losses were assumed to occur equally along the entire canal, half above Weir No. 2 and half below. It was further assumed that 2/3 of the lower canal losses occurred in the Arlington Basin.

Data is from the Gage Canal Company Records.

Export from the basin is the deliveries to the stockholder plus net increase storage in Mockingbird (lake is export) plus the losses that are also outside the basin.

TABLE NO. 3

page 2 of 2

DELIVERIES MADE BY THE GAGE CANAL COMPANY
TO AREAS WHICH ARE NOT TRIBUTARY
TO THE RIVERSIDE NARROWS

Calendar Year	Deliveries to Gage Stockholders (1)	Losses in Arlington Basin (2)*	Net into Mockingbird Lake (3)	Total Gage Delivery (5)
1996	11,186	1,539	196	12,921
1997	12,094	641	234	12,969
1998	9,897	916	39	10,852
1999	13,727	1,346	7	15,080
2000	11,691	1,981	3	13,675
2001	10,022	1,780	37	11,839
2002	10,192	1,990	13	12,195
2003	8,236	1,898	(119)	10,015
2004	8,396	837	131	9,364
2005	7,656	485	37	8,178
2006				
2007				
2008				
2009				
2010				
2011				
2012				
2013				
2014				
2015				
2016				
2017				
2018				
2019				
2020				
2021				
2022				
2023				
2024				
2025				

Column (5) = Column (1) + (2) + (3).

Quantities in parentheses are negative values, net gain to the Canal.

Deliveries shown in Column (1) above are those made to the lands of shareholders
in areas which are not tributary to the Riverside Narrows.

* Since the canal was converted to a pipeline from the headworks to about Weir No. 2 in 1975,
are assumed to equal 2/3 of the total loss. Previous to 1975, the losses were assumed to occur equally along
the canal losses in the Arlington Basin half above Weir No. 2 and half below.

It was further assumed that 2/3 of the lower canal losses occurred in the Arlington Basin.
Data is from the Gage Canal Company Records.

Export from the basin is the deliveries to the stockholder plus net increase storage in Mockingbird (lake is export)

TABLE NO. 4

DELIVERIES BY CITY OF RIVERSIDE IRRIGATION DIVISION
FROM THE RIVERSIDE CANAL FOR USE ON LANDS
NOT TRIBUTARY TO THE RIVERSIDE NARROWS

(All Quantities are in Acre Feet)

Calendar Year	Inch Rate Contract Water Delivery to Temescal Wtr. (1)	Carrying Rights (Mt. Vernon) Meter Delivered to Temescal (2)	Carrying Right S.C.E. Co. for Delivery to Temescal (3)	Total Delivery to Temescal by Riverside Irrigation Div. (4)
1971	3,566	1,652	1,266	6,484
1972	3,183	1,459	1,204	5,846
1973	-	-	-	-
1974	-	-	-	-
1975	-	-	-	-
1976	-	-	-	-
1977	-	-	-	-
1978	-	-	-	-
1979	-	-	-	-
1980	-	-	-	-
1981	-	-	-	-
1982	-	-	-	-
1983	-	-	-	-
1984	Lower canal section abandoned, Table no longer needed			
1985	-	-	-	-
1986	-	-	-	-
1987	-	-	-	-
1988	-	-	-	-
1989	-	-	-	-
1990	-	-	-	-

Notes: Columns (1), (2), and (3) are from City of Riverside Records.

Temescal Water Company discontinued receiving their irrigation water delivery from the Riverside in calendar year 1973, and began taking all their water delivery from the Gage Canal.

TABLE NO. 5

page 1 of 2

DELIVERIES BY GAGE CANAL COMPANY
FOR USE ON LANDS NOT TRIBUTARY
TO THE RIVERSIDE NARROWS

(All Quantities are in Acre Feet)

Calendar Year	Gage Canal Delivery to Alta Mesa	Gage Canal Delivery to Temescal Wtr. Co.	Total Delivery to Alta Mesa & Temescal by Gage Canal Co.
1971	278	1,433	1,711
1972	143	2,581	2,724
1973	65	4,226	4,291
1974	38	4,629	4,667
1975	45	4,666	4,711
1976	20	6,828	6,848
1977	16	3,986	4,002
1978	16	3,996	4,012
1979	21	5,549	5,570
1980	21	6,189	6,210
1981	18	5,956	5,974
1982	13	4,677	4,690
1983	11	3,288	3,299
1984	18	5,877	5,895
1985	14	4,724	4,738
1986	14	5,403	5,417
1987	13	5,487	5,500
1988	17	5,395	5,412
1989	18	5,289	5,307
1990	16	3,041	3,057
1991	17	4,706	4,723
1992	14	3,481	3,495
1993	15	3,234	3,249
1994	17	1,853	1,870
1995	16	1,012	1,028

Notes: Data from Gage Canal Company Records

TABLE NO. 5

page 2 of 2

DELIVERIES BY GAGE CANAL COMPANY
FOR USE ON LANDS NOT TRIBUTARY
TO THE RIVERSIDE NARROWS

(All Quantities are in Acre Feet)

Calendar Year	Gage Canal Delivery to Alta Mesa	Gage Canal Delivery to Temescal Wtr. Co.	Total Delivery to Alta Mesa & Temescal by Gage Canal Co.
1996	16	962	978
1997	18	1,004	1,022
1998	17	459	476
1999	23	966	989
2000	21	1,101	1,122
2001	20	336	356
2002	24	70	94
2003	19	85	104
2004	14	4	18
2005	10	1	11
2006			
2007			
2008			
2009			
2010			
2011			
2012			
2013			
2014			
2015			
2016			
2017			
2018			
2019			
2020			
2021			
2022			
2023			
2024			
2025			

Notes: Data from Gage Canal Company Records

TABLE NO. 6

page 1 of 2

SUMMARY OF DELIVERIES MADE BY
MEEKS & DALEY WATER COMPANY, AGUA MANSA WATER COMPANY
AND TEMESCAL WATER COMPANY
INCLUDING WATER RECEIVED FROM CITY OF RIVERSIDE
FROM THE RIVERSIDE AND GAGE CANALS
TO AREAS WHICH ARE NOT TRIBUTARY TO THE RIVERSIDE NARROWS
 (All Quantities are in Acre Feet)

Calendar Year	Total Delivery to Temescal by City of Riverside Irrigation Division	Total Delivery to Alta Mesa & Temescal by Gage Canal Co.	Total Delivery by City of Riverside Irrigation Division & Gage Canal to Lands Not Tributary to the Riverside Narrows
	(1)	(2)	(3)
1971	6,484	1,711	8,195
1972	5,846	2,724	8,570
1973	- *	4,291	4,291
1974	-	4,667	4,667
1975	-	4,711	4,711
1976	-	6,848	6,848
1977	-	4,002	4,002
1978	-	4,012	4,012
1979	-	5,570	5,570
1980	-	6,210	6,210
1981	-	5,974	5,974
1982	-	4,690	4,690
1983	-	3,299	3,299
1984	-	5,895	5,895
1985	-	4,738	4,738
1986	-	5,417	5,417
1987	-	5,500	5,500
1988	-	5,412	5,412
1989	-	5,307	5,307
1990	-	3,057	3,057
1991	-	4,723	4,723
1992	-	3,495	3,495
1993	-	3,249	3,249
1994	-	1,870	1,870
1995	-	1,028	1,028

Notes: Column (1) from City of Riverside Records and Column (2) from Table 5.

* Temescal Water Company discontinued receiving their irrigation water delivery from the Riverside Canal in calendar year 1973, and began taking all of the water delivery from the Gage Canal.

TABLE NO. 6

page 2 of 2

SUMMARY OF DELIVERIES MADE BY
MEEKS & DALEY WATER COMPANY, AGUA MANSA WATER COMPANY
AND TEMESCAL WATER COMPANY
INCLUDING WATER RECEIVED FROM CITY OF RIVERSIDE
FROM THE RIVERSIDE AND GAGE CANALS
TO AREAS WHICH ARE NOT TRIBUTARY TO THE RIVERSIDE NARROWS
(All Quantities are in Acre Feet)

Calendar Year	Total Delivery to Temescal by City of Riverside Irrigation Division	Total Delivery to Alta Mesa & Temescal by Gage Canal Co.	Total Delivery by City of Riverside Irrigation Division & Gage Canal to Lands Not Tributary to the Riverside Narrows
	(1)	(2)	(3)
1996	-	978	978
1997	-	1,022	1,022
1998	-	476	476
1999	-	989	989
2000	-	1,122	1,122
2001	-	356	356
2002	-	94	94
2003	-	104	104
2004	-	18	18
2005	-	11	11
2006	-		
2007	-		
2008	-		
2009	-		
2010	-		
2011	-		
2012	-		
2013	-		
2014	-		
2015	-		
2016	-		
2017	-		
2018	-		
2019	-		
2020	-		
2021	-		
2022	-		
2023	-		
2024	-		
2025	-		

Notes: Column (1) from City of Riverside Records and Column (2) from Table 5.

* Temescal Water Company discontinued receiving their irrigation water delivery from the Riverside Canal in calendar year 1973, and began taking all of the water delivery from the Gage Canal.

TABLE NO. 7

page 1 of 2

WEST RIVERSIDE CANAL COMPANY
DELIVERIES MADE TO LATERALS #3 & #2
FOR USE IN GLEN AVON & PEDLEY AREAS
ON AREAS NOT TRIBUTARY TO THE RIVERSIDE NARROWS
 (All Quantities are in Acre Feet)

Calendar year	Water Delivered to Lateral #3 & #2							
	La Sierra Water Co.	Agua Mansa Water Co.	Salazar Water Co.	350 Inch Water Co.	Jurupa Water Co.*	Twin Buttes Water Co.	Indian Hill Water Cons. Assoc.	Total Deliveries
(1)	(2)	(3)	(4)	(5)	(6)	(7)	(8)	(8)
1971	2,619	485	23	771	1,220	834		5,952
1972	3,396	249	25	682	1,032	72		5,456
1973	2,162	201	21	541	785	0		3,710
1974	2,673	359	0	825	1,012	0		4,869
1975	1,823	384	-	845	906	917		4,875
1976	1,770	318	-	778	1,004	759		4,629
1977	1,281	242	-	742	957	0		3,222
1978	850	125	-	223	783	0		1,981
1979	993	155	-	376	1,183	0		2,707
1980	1,001	135	-	420	950	0		2,506
1981	949	220	-	1,395	582	0		3,146
1982	175	62	-	220	649	0		1,106
1983	121	42	-	134	520	0		817
1984	200	81	-	203	676	0		1,160
1985	144	36	-	162	603	0		945
1986	129	31	-	139	382	0		681
1987	131	26	-	83	419	12		671
1988	224	36	-	80	278	1,199		1,817
1989	93	30	-	55	248	407		833
1990	41 **	23	-	70	392	355		881
1991	-	0	-	45	646	0		691
1992	-	0	-	25	357	0		382
1993	-	0	-	0	236	0		236
1994	-	0	-	0	236	0		236
1995	-	0	-	0	185	0		185

* Jurupa Community Services District purchased the Jurupa Water Company and uses JCSD Sunnyslope Wells 3 & 5 to make JWC deliveries after Nov. 1 1988.

** La Sierra Water Company went out of the water delivery business on June 1, 1990.

Columns (2), (3), & (5) are from West Riverside Canal Company Records.

Columns (6) are from Recordation Filing, 3600535- for Jurupa Water Company #3.

Columns (7) from Recordation Filing, 3600898- for Twin Buttes Water Co. (C of R Twin Buttes #6).

Columns (8) new exporter starting in 2004 (recordation # 3302979 & 2980) export to Chino Basin

Conversion factor used is 0.03967 af/mid.

TABLE NO. 7

WEST RIVERSIDE CANAL COMPANY
DELIVERIES MADE TO LATERALS #3 & #2
FOR USE IN GLEN AVON & PEDLEY AREAS
ON AREAS NOT TRIBUTARY TO THE RIVERSIDE NARROWS
 (All Quantities are in Acre Feet)

Calendar year	Water Delivered to Lateral #3 & #2								
	La Sierra Water Co.	Agua Mansa Water Co.	Salazar Water Co.	350 Inch Water Co.	Jurupa Water Co.*	Twin Buttes Water Co.	Indian Hill Water Cons. Assoc.	Total Deliveries	
(1)	(2)	(3)	(4)	(5)	(6)	(7)	(8)	(8)	
1996	-	0	-	0	0	0		0	
1997	-	0	-	0	0	0		0	
1998	-	-	Canal no longer operable from the Colton/Riverside North Basins						0
1999	-	-	-	-	-	-		0	
2000	-	-	-	-	-	-		0	
2001	-	-	-	-	-	-		0	
2002	-	-	-	-	-	-		0	
2003	-	-	-	-	-	-		0	
2004	-	-	-	-	-	-	221	221	
2005	-	-	-	-	-	-	487	487	
2006	-	-	-	-	-	-			
2007	-	-	-	-	-	-			
2008	-	-	-	-	-	-			
2009	-	-	-	-	-	-			
2010	-	-	-	-	-	-			
2011	-	-	-	-	-	-			
2012	-	-	-	-	-	-			
2013	-	-	-	-	-	-			
2014	-	-	-	-	-	-			
2015	-	-	-	-	-	-			
2016	-	-	-	-	-	-			
2017	-	-	-	-	-	-			
2018	-	-	-	-	-	-			
2019	-	-	-	-	-	-			
2020	-	-	-	-	-	-			
2021	-	-	-	-	-	-			
2022	-	-	-	-	-	-			
2023	-	-	-	-	-	-			
2024	-	-	-	-	-	-			
2025	-	-	-	-	-	-			

* Jurupa Community Services District purchased the Jurupa Water Company and uses JCSD Sunnyslope Wells 3 & 5 to make JWC deliveries after Nov. 1 1990.

** La Sierra Water Company went out of the water delivery business on June 1, 1990.

Columns (2), (3), & (5) are from West Riverside Canal Company Records.

Columns (6) are from Recordation Filing, 3600535- for Jurupa Water Company #3.

Columns (7) from Recordation Filing, 3600898- for Twin Buttes Water Co. (C of R Twin Buttes #6).

Columns (8) new exporter starting in 2004 (recordation # 3302979 & 2980) export to Chino Basin

Conversion factor used is 0.03967 af/mid.

TABLE NO. 9

page 1 of 2

DELIVERIES MADE BY
JURUPA COMMUNITY SERVICES DISTRICT
TO AREAS WHICH ARE NOT TRIBUTARY TO THE
RIVERSIDE NARROWS

(All Quantities are in Acre Feet)

State Well # Local Designation	Sunnyslope #3 #3301362 2S5W08G04S	Sunnyslope #5 #3301501 2S5W08G01S	Sunnyslope #6 #3301502 2S5W08K02S	Sunnyslope #7 #3301625 2S5W08K03S	Well #21 #3302911 2S5W08G05S	Deliveries in the Riverside Basin	Total Export from the Riverside Basin Area
Year	(1)	(2)	(3)	(4)	(4a)	(5)	(6)
1971	223	517	54	0			794
1972	288	516	3	0			807
1973	201	339	5	0			545
1974	223	322	21	0			566
1975	229	411	0	0			640
1976	268	597	0	0			865
1977	231	542	0	0			773
1978	199	411	0	0			610
1979	184	366	0	0			550
1980	0	3	0	0			3
1981	0	0	-	-			0
1982	0	0	-	-			0
1983	0	0	-	-			0
1984	52	475	-	-			527
1985	266	634	-	-			900
1986	70	475	-	-			545
1987	0	0	-	-			0
1988	1	0	-	-			1
1989	397	0	-	-			397
1990	310	0	-	-		33	277
1991	203	0	-	-		0	203
1992	242	0	-	-		0	242
1993	278	0	-	-		0	278
1994	236	0	-	-		0	236
1995	266	0	-	-		0	266

Prior to 1968, these wells were owned by Rubidoux Community Services District.

Sunnyslope #6 & #7 were abandoned in 1981. Sunnyslope #3 casing collapsed & well abandoned in 2000.

Beginning in 1988, the Sunnyslope Wells were being used to deliver water for the Jurupa Water Company Shareholders.

TABLE NO. 9

page 2 of 2

DELIVERIES MADE BY
JURUPA COMMUNITY SERVICES DISTRICT
TO AREAS WHICH ARE NOT TRIBUTARY TO THE
RIVERSIDE NARROWS

(All Quantities are in Acre Feet)

State Well # Local Designation Year	Sunnyslope #3 #3301362 2S5W08G04S (1)	Sunnyslope #5 #3301501 2S5W08G01S (2)	Sunnyslope #6 #3301502 2S5W08K02S (3)	Sunnyslope #7 #3301625 2S5W08K03S (4)	Well #21 #3302911 2S5W08G05S (4a)	Deliveries in the Riverside Basin (5)	Total Export from the Riverside Basin Area (6)
1996	236	0	-	-		0	236
1997	0	37	-	-		0	37
1998	0	28	-	-		28 *	0
1999	0	203	-	-		203 *	0
2000	-	1	-	-	571	572 *	0
2001	-	0	-	-	707	707 *	0
2002	-	0	-	-	703	703 *	0
2003	-	217	-	-	541	758 *	0
2004	-	0	-	-	563	563 *	0
2005	-	0	-	-	1,253	1,253 *	0
2006	-	-	-	-			
2007	-	-	-	-			
2008	-	-	-	-			
2009	-	-	-	-			
2010	-	-	-	-			
2011	-	-	-	-			
2012	-	-	-	-			
2013	-	-	-	-			
2014	-	-	-	-			
2015	-	-	-	-			
2016	-	-	-	-			
2017	-	-	-	-			
2018	-	-	-	-			
2019	-	-	-	-			
2020	-	-	-	-			
2021	-	-	-	-			
2022	-	-	-	-			
2023	-	-	-	-			
2024	-	-	-	-			
2025	-	-	-	-			

Prior to 1968, these wells were owned by Rubidoux Community Services District.

Sunnyslope #6 & #7 were abandoned in 1981. Sunnyslope #3 casing collapsed & well abandoned in 2000.

Beginning in 1988, the Sunnyslope Wells were being used to deliver water for the Jurupa Water Company Shareholders.

* In 1999, JCSD started making non-potable deliveries to the Quarry Hills Golf Course

TABLE NO. 10DELIVERIES MADE BY RUBIDOUX COMMUNITY SERVICES DISTRICT *
TO AREAS WHICH ARE NOT TRIBUTARY TO THE RIVERSIDE NARROWS

(All Quantities are in Acre Feet)

Calendar Year	Total Number of Meter Connections	Annual Water Productions Per Meter (A.F./Meter)	Total Water Production Delivered	Delivery to Boise Cascade Mobile Home Park	Total Water Delivered to Chino Basin	Flow returned to sewer (40% of Total Delivery)	Total Export from Riverside Basin Area
	(1)	(2)	(3)	(4)	(5)	(6)	(7)
1971	89	1	76	16	92	37	55
1972	89	1	76	32	108	43	65
1973	111	1	94	44	138	55	83
1974	127	1	108	35	143	57	86
1975	130	1	111	45	156	62	93
1976	181	1	154	53	207	83	124
1977	232	1	197	62	259	104	156
1978	322	1	274	81	355	142	213
1979	407	1	346	60	406	162	244
1980	407	1	346	78	424	170	254
1981	407	1	346	88	434	174	260
1982	407	1	346	74	420	168	252
1983	407	1	346	114	460	184	276
1984	407	1	346	180	526	210	316
1985	407	1	346	194	540	216	324
1986	407	1	346	200 1)	546	218	328
1987	407	1	346	64 2)	410	164	246
1988	407	1	346	99	445	178	267
1989	407	1	346	98	444	178	266
1990	407	1	346	67	413	165	248
1991	407	1	346	76	422	169	253
1992	407	1	346	57	403	161	242
1993	407	1	346	81	427	171	256
1994	407	1	346	70 3)	416	166	250
1995	407	1	346	70 3)	416	166	250

Notes: Column (3) = Column (1) x Column (2)
Column (5) = Column (3) + Column (4)
Column (6) = Column (5) x 40%
Column (7) = Column (5) - Column (6)

* Area was served by Jurupa Hills Water Company prior to 1968.
1) In 1986 individual meters were installed, flow estimated.
2) Mobile Home Park now on individual meters.
3) Mobile Home Park uses estimated at 0.22 af/du * 319 units

TABLE NO. 10

DELIVERIES MADE BY RUBIDOUX COMMUNITY SERVICES DISTRICT *
TO AREAS WHICH ARE NOT TRIBUTARY TO THE RIVERSIDE NARROWS

(All Quantities are in Acre Feet)

Calendar Year	Total Number of Meter Connections	Annual Water Productions Per Meter (A.F./Meter)	Total Water Production Delivered	Delivery to Boise Cascade Mobile Home Park	Total Water Delivered to Chino Basin	Flow returned to sewer (40% of Total Delivery)	Total Export from Riverside Basin Area
	(1)	(2)	(3)	(4)	(5)	(6)	(7)
1996	407	1	346	70 3)	416	166	250
1997	407	1	346	70 3)	416	166	250
1998	407	1	346	70 3)	416	166	250
1999	407	1	346	70 3)	416	166	250
2000	407	1	346	70 3)	416	166	250
2001	407	1	346	70 3)	416	166	250
2002	407	1	346	70 3)	416	166	250
2003	407	1	346	70 3)	416	166	250
2004	407	1	346	70 3)	416	166	250
2005	407	1	346	70 3)	416	166	250
2006							
2007							
2008							
2009							
2010							
2011							
2012							
2013							
2014							
2015							
2016							
2017							
2018							
2019							
2020							
2021							
2022							
2023							
2024							
2025							

Notes: Column (3) = Column (1) x Column (2)
 Column (5) = Column (3) + Column (4)
 Column (6) = Column (5) x 40%
 Column (7) = Column (5) - Column (6)

* Area was served by Jurupa Hills Water Company prior to 1968.
 1) In 1986 individual meters were installed, flow estimated.
 2) Mobile Home Park now on individual meters.
 3) Mobile Home Park uses estimated at 0.22 af/du * 319 units

**WESTERN - SAN BERNARDINO WATERMASTER
FOR
WESTERN MUNICIPAL WATER DISTRICT et al.
vs.
EAST SAN BERNARDINO COUNTY WATER DISTRICT et al.
CASE NO. 78426 - COUNTY OF RIVERSIDE**

VOLUME 7 - 2005

**VERIFICATION OF EXTRACTIONS FROM THE
SAN BERNARDINO BASIN AREA
AND COLTON BASIN AREA WITHIN
THE SAN BERNARDINO VALLEY
MUNICIPAL WATER DISTRICT
FOR USE ON LANDS NOT WITHIN WESTERN
NOR TRIBUTARY TO THE RIVERSIDE NARROWS**

**ANNUAL ACCOUNTING
2005**

August 1, 2007

WATERMASTER

*Robert L. Reiter
John V. Rossi*

VOLUME 7-2005

TABLE OF CONTENTS

	<u>Page</u>
INTRODUCTION.....	i
 <u>TABLE A</u>	
VERIFIED EXTRACTIONS FROM THE SAN BERNARDINO BASIN AREA AND COLTON BASIN AREA WITHIN THE SAN BERNARDINO VALLEY MUNICIPAL WATER DISTRICT FOR USE ON LANDS NOT WITHIN WESTERN NOR TRIBUTARY TO THE RIVERSIDE NARROWS (1959-1963).....	1
 <u>TABLE B</u>	
VERIFIED EXTRACTIONS FROM THE SAN BERNARDINO BASIN AREA AND COLTON BASIN AREA WITHIN THE SAN BERNARDINO VALLEY MUNICIPAL WATER DISTRICT FOR USE ON LANDS NOT WITHIN WESTERN NOR TRIBUTARY TO THE RIVERSIDE NARROWS (2001-2005).....	2
 <u>CHAPTER I</u>	
DELIVERIES TO CHINO BASIN.....	3
FONTANA UNION WATER COMPANY.....	3
 <u>TABLE NO. 1</u>	
VERIFICATION OF EXTRACTIONS FROM THE SAN BERNARDINO BASIN AREA AND COLTON BASIN AREA WITHIN THE SAN BERNARDINO VALLEY MUNICIPAL WATER DISTRICT FOR USE ON LANDS NOT WITHIN WESTERN NOR TRIBUTARY TO THE RIVERSIDE NARROWS -	
FONTANA UNION WATER COMPANY.....	6
WEST SAN BERNARDINO COUNTY WATER DISTRICT.....	7
 <u>TABLE NO. 2</u>	
VERIFICATION OF EXTRACTIONS FROM THE SAN BERNARDINO BASIN AREA AND COLTON BASIN AREA WITHIN THE SAN BERNARDINO VALLEY MUNICIPAL WATER DISTRICT FOR USE ON LANDS NOT WITHIN WESTERN NOR TRIBUTARY TO THE RIVERSIDE NARROWS -	
WEST SAN BERNARDINO COUNTY WATER DISTRICT.....	8
CITY OF RIALTO.....	9

TABLE No. 3

VERIFICATION OF EXTRACTIONS FROM THE SAN BERNARDINO BASIN
AREA AND COLTON BASIN AREA WITHIN THE SAN BERNARDINO VALLEY
MUNICIPAL WATER DISTRICT FOR USE ON LANDS NOT WITHIN
WESTERN NOR TRIBUTARY TO THE RIVERSIDE NARROWS -
CITY OF RIALTO11

CHAPTER II

DELIVERIES TO AREAS OTHER THAN CHINO BASIN.....12

TABLE NO. 4

VERIFICATION OF EXTRACTIONS FROM THE SAN BERNARDINO BASIN
AREA AND COLTON BASIN AREA WITHIN THE SAN BERNARDINO VALLEY
MUNICIPAL WATER DISTRICT FOR USE ON LANDS NOT WITHIN
WESTERN NOR TRIBUTARY TO THE RIVERSIDE NARROWS - SAN
BERNARDINO VALLEY MUNICIPAL WATER DISTRICT.....13

MAP NO. 1

FONTANA UNION WATER COMPANY LANDS RECEIVING WATER EXTRACTED
FROM THE SAN BERNARDINO BASIN AREA AND COLTON BASIN AREA
WITHIN THE SAN BERNARDINO VALLEY MUNICIPAL WATER DISTRICT
FOR USE ON LANDS NOT WITHIN WESTERN NOR TRIBUTARY TO THE
RIVERSIDE NARROWS.....14

MAP NO. 2

WEST SAN BERNARDINO COUNTY WATER DISTRICT LANDS RECEIVING
WATER EXTRACTED FROM THE SAN BERNARDINO BASIN AREA AND
COLTON BASIN AREA WITHIN THE SAN BERNARDINO VALLEY
MUNICIPAL WATER DISTRICT FOR USE ON LANDS NOT WITHIN
WESTERN NOR TRIBUTARY TO THE RIVERSIDE NARROWS.....15

MAP NO. 3

CITY OF RIALTO AND LANDS THEREIN RECEIVING WATER EXTRACTED
FROM THE SAN BERNARDINO BASIN AREA AND COLTON BASIN ARE
WITHIN THE SAN BERNARDINO VALLEY MUNICIPAL WATER DISTRICT
FOR USE ON LANDS NOT WITHIN WESTERN NOR TRIBUTARY TO THE
RIVERSIDE NARROWS.....16

MAP NO. 4

SAN BERNARDINO VALLEY MUNICIPAL WATER DISTRICT'S MILL CREEK
PIPELINE AND LANDS WITHIN YUCAIPA BASIN WHICH RECEIVE WATER
DIVERTED FROM THE SAN BERNARDINO BASIN AREA17

VOLUME 7-2005

VERIFICATION OF EXTRACTIONS FROM THE
SAN BERNARDINO BASIN AREA AND COLTON BASIN AREA
WITHIN THE SAN BERNARDINO VALLEY MUNICIPAL WATER
DISTRICT FOR USE ON LANDS NOT WITHIN
WESTERN NOR TRIBUTARY TO THE RIVERSIDE NARROWS

INTRODUCTION

The settlement of the case of the Orange County Water District, Plaintiff, vs. City of Chino, et al., Defendants, being Case No. 117628 in the Superior Court of the State of California in and for the County of Orange, necessitated a settlement of the case of Western Municipal Water District, which was settled by Stipulated Judgment in Case No. 78426, entered in the Superior Court of the State of California in and for the County of Riverside, on April 17, 1969.

Paragraph X of the Judgment, entitled, "Replenishment to Offset New Exports of Water Not Tributary to the Riverside Narrows" recites as follows:

"Certain average annual amounts of water extracted from the San Bernardino Basin Area and the area downstream therefrom to Riverside Narrows during the five year period ending in 1963 have been exported for use outside the area tributary to Riverside Narrows...."

"San Bernardino Valley shall be obligated to provide replenishment for any increase over the exports from San Bernardino Valley for use in any area not within Western nor tributary to Riverside Narrows as set forth in Table C-2 of Appendix "C", such amounts being subject to correction by the Watermaster...."

Pursuant to the foregoing instructions, the Watermaster conducted an investigation of water produced within the San Bernardino and Colton Basin Areas and delivered to lands not within Western nor tributary to the Riverside Narrows. The results of this investigation which included the five-year base period 1959-1963 as well as the verified production for the Calendar Years 1970 and 1971 were embodied in Report of Watermaster, Volume 7-Base Period 1959-1963 and 1970-1971, dated February, 1973.

During the verification of the extractions from the San Bernardino and Colton Basin Areas for the Calendar Year 1973, the amounts previously verified for the base period 1959-1963 were revised. The revised verified amounts for the base period 1959-1963 are shown on Table A of this report. The verified amounts for 2001-2005 are shown on Table B.

Procedures and basic data used in preparation of Tables A and B are contained in the succeeding chapters of this report.

TABLE A

VERIFIED EXTRACTIONS FROM THE
SAN BERNARDINO BASIN AREA AND COLTON BASIN AREA
WITHIN THE SAN BERNARDINO VALLEY MUNICIPAL WATER
DISTRICT FOR USE ON LANDS NOT WITHIN
WESTERN NOR TRIBUTARY TO THE RIVERSIDE NARROWS

<u>Deliveries To</u>	<u>Source In This Volume</u>	<u>1959-63 Ave. Annual Amount</u>	
<u>Areas Within Chino Basin</u>			
	<u>Chapter I</u>		
Fontana Union Water Company	Table No. 1, Column No. 12	10,170	*
West Valley Water District	Table No. 2, Column No. 7	1,806	
City of Rialto	Table No. 3, Column No. 14	551	**
<u>Areas Other Than Chino Basin</u>			
	<u>Chapter II</u>		
Yucaipa		0	
San Timoteo		0	
Oak Glen		0	
Beaumont		<u>0</u>	
Total		12,527	

* Original Verification of 10,903 acre-feet revised to 10,170 acre-feet during 1973 verification.

** Original Verification of 781 acre-feet revised to 551 acre-feet during 1973 verification.

TABLE B

VERIFIED EXTRACTIONS FROM THE
SAN BERNARDINO BASIN AREA AND COLTON BASIN AREA
WITHIN THE SAN BERNARDINO VALLEY MUNICIPAL WATER
DISTRICT FOR USE ON LANDS NOT WITHIN
WESTERN NOR TRIBUTARY TO THE RIVERSIDE NARROWS

<u>Deliveries to</u>	<u>Table Column</u>		<u>Deliveries By Calendar Years</u>					<u>5 yr. Total</u>	<u>2001-05 Average</u>
	<u>#</u>	<u>#</u>	<u>2001</u>	<u>2002</u>	<u>2003</u>	<u>2004</u>	<u>2005</u>		
<u>Areas Within Chino Basin</u>									
Fontana Union Water Company	1	12	15,208	12,992	10,808	11,610	18,784	69,402	13,880
West San Bernardino County Water District	2	7	6,600	6,600	4,819	5,795	6,686	30,500	6,100
City of Rialto	3	14	1,424	1,534	1,953	1,321	1,002	7,234	1,447
Subtotal (Delivery to Chino Basin)			23,232	21,126	17,580	18,726	26,472	107,136	21,427
<u>Areas Other Than Chino Basin</u>									
Yucaipa	4	2	117	210	0	0	0	327	65
San Timoteo	-	-	0	0	0	0	0	0	0
Oak Glen	-	-	0	0	0	0	0	0	0
Beaumont	-	-	0	0	0	0	0	0	0
Total			23,349	21,336	17,580	18,726	26,472	107,463	21,492

VOLUME 7-2005

CHAPTER I

DELIVERIES TO CHINO BASIN

The verified amounts set forth in this Chapter pertain solely to those extractions from the San Bernardino and Colton Basin Areas within the San Bernardino Valley Municipal Water District for use on lands situated within the Chino Basin.

The entities delivering water to this area include Fontana Union Water Company, West San Bernardino County Water District and the City of Rialto. Maps Nos. 1, 2 and 3 appended hereto delineate the boundaries of the three agencies respectively, and also show the lands within each agency which are not within Western nor tributary to the Riverside Narrows. For purposes of this determination such lands are considered as lying northerly of the groundwater divide separating the Riverside and Chino Basins and westerly of the Rialto-Colton Fault.

Deliveries to these areas within each agency have been determined as follows:

FONTANA UNION WATER COMPANY

The lands served by the Fontana Union Water Company which include the San Gabriel Valley Water Company and which are not within Western nor tributary to the Riverside Narrows are shown on Map No. 1. The location of wells and surface diversion facilities which produce water delivered to said lands are also shown.

The total production from the San Bernardino and Colton Basin Areas available for use on the nontributary lands have been determined by the sum of the following:

1. Production from Fontana Union Water Company wells situated within the San Bernardino and Colton Basin Areas and being within the San Bernardino Valley Municipal Water District as reported in Recordation Filings to the State Water Resources Control Board and verified by the Watermaster with the exception that two wells situated on the Lytle Creek stream channel at Miller Narrows deliver water into the Lytle Creek powerhouse penstock. This water has been commingled with surface

diversions and was excluded from the total well production.

2. Deliveries to Fontana Union Water Company's "Breedline" measured at the Fontana Powerhouse forebay Weir No. 4 and adjusted for deliveries to the Breedline from Fontana Union Water Company Well No. 27.
3. Deliveries to the Fontana Union Water Company measured at their 20 foot weir diverting from the Fontana Powerhouse afterbay plus diversions from the afterbay for delivery to City of Rialto and Owl Service Rock Company.

The Item 3 deliveries to Fontana Union Water Company reckoned at the Fontana Powerhouse 20' Weir were measured by Fontana Union Water Company and the United States Geological Survey. Since United States Geological Survey measurements were based on data obtained by continuous stage recorder as opposed to instantaneous measurements by Fontana Union Water Company two to three times daily, the United States Geological Survey data were used for purposes of the determinations contained in this report. In addition to surface diversions from Lytle Creek, the United States Geological Survey data also include an undetermined amount of water produced by the Miller Narrows Wells and may from time to time also include water obtained by temporary arrangements with other agencies diverting from the Fontana Powerhouse afterbay. For these reasons the amounts used by the Watermaster are for purposes of this report only (i.e. deliveries to Chino Basin) and are not to be construed as a Watermaster verification of the total production by Fontana Union Water Company from either San Bernardino Basin Area or Colton Basin Area.

In order to determine the net deliveries to the nontributary area (Chino Basin) the total was adjusted for deliveries to tributary areas as follows:

1. Deliveries to the City of San Bernardino from Fontana Union Water Company Well No. 1, reported by Fontana Union Water Company as total production of this well.
2. Water delivered to the Owl Service Rock Company and its successor Sunwest located within the San Bernardino Basin Area as reported by Fontana Union Water Company.

3. Water delivered for use on citrus groves situated within the Colton Basin Area as reported by Fontana Union Water Company.
4. Water delivered to City of Rialto through West San Bernardino County Water District diversion facilities at Fontana Powerhouse afterbay.

The components of production and delivery by the Fontana Union Water Company for the five calendar years ending with 1963 and the years 2001 through 2005, together with the indicated deliveries to Chino Basin, are summarized in Table No. 1.

TABLE NO. 1

VERIFICATION OF EXTRACTIONS FROM THE
SAN BERNARDINO BASIN AREA AND COLTON BASIN AREA
WITHIN THE SAN BERNARDINO VALLEY MUNICIPAL WATER
DISTRICT FOR USE ON LANDS NOT WITHIN
WESTERN NOR TRIBUTARY TO THE RIVERSIDE NARROWS

FONTANA UNION WATER COMPANY
(Quantities in Acre Feet)

Year	PRODUCTION					DELIVERIES TO AREAS TRIBUTARY TO RIVERSIDE NARROWS					Export to Chino Basin in San Bernardino Co. Nontributary...
	San Bernardino Basin Area			Colton Basin Area	Total Prod.	Sunwest	City of San B'dno.	Citrus	City of Rialto	Total	
(1)	Wells (2)	Surface Water (3)	Breed Line (4)	Wells (5)	(6)	(7)	(8)	(9)	(10)	(11)	(12)
1959	9,169	7,964	501	31	17,665	323	1,393	700	0	2,416	15,249
1960	6,671	5,344	521	31	12,567	491	1,396	600	0	2,487	10,080
1961	5,968	3,864	413	31	10,276	417	1,765	600	0	2,782	7,494
1962	3,521	8,225	526	31	12,303	481	746	500	0	1,727	10,576
1963	2,779	5,692	522	31	9,024	446	726	400	0	1,572	7,452
5-Yr.	Avg.				12,367					2,197	10,170
2001	8,869	6,839	0	0	15,708	500	0	0	0	500	15,208
2002	7,520	5,972	0	0	13,492	500	0	0	0	500	12,992
2003	6,029	5,279	0	0	11,308	500	0	0	0	500	10,808
2004	5,666	6,444	0	0	12,110	500	0	0	0	500	11,610
2005	11,424	7,860	0	0	19,284	500	0	0	0	500	18,784
5-Yr.	Avg.				14,380					500	13,880

Column Explanation:

- (2) Table No. 1 of Volume No. 1 of the Watermaster Report (excluding Miller Narrows Wells Recordation No.'s 3600588 and 3600590 and Lytle Creek Diversion Recordation No. 3600591).
- (3) United States Geological Survey and Fontana Union Water Company records of diversions from Fontana Powerhouse Afterbay including deliveries to Owl Service Rock Company and City of Rialto.
- (4) Line No.17, for 1959-63 and Line No.19 for 1971 to date on Table No.4 of Volume No.1 of the Watermaster Report (excludes production of Fontana Union Well No. 27, Recordation No. 3600582).
- (5) Table No.1 of Volume No.2 of the Watermaster Report (excluding Wells Recordation No.'s 3600577, 3600578, 3600589, and 3603060 which are not within S.B.V.M.W.D.).
- (6) Sum of Columns (2) + (3) + (4) + (5).
- (7) Fontana Union Water Company Records. Estimated in recent years. Now Sunwest Materials.
- (8) Fontana Union Water Company Records Total Production of Fontana Union Well No. 1, Recordation No. 3600561.
- (9) Fontana Union Water Company Records.
- (10) Fontana Union Water Company Records.
- (11) Sum of Columns (7) + (8) + (9) + (10).
- (12) Difference of Column (6) minus Column (11).

Note: Table No. 1 revised during the 1973 verification.

WEST VALLEY WATER DISTRICT

The lands served by the West San Bernardino County Water District which are not within Western nor tributary to the Riverside Narrows are delineated on Map No. 2. Water delivered to said area was obtained from wells located within the San Bernardino Basin and Colton Basin Areas and surface diversions from Lytle Creek. In addition these lands also received water extracted from three wells within the Chino Basin.

The total deliveries to the nontributary area (Chino Basin) were based on the actual metered deliveries obtained from the records of the West San Bernardino County Water District. Since a portion of this water was supplied by wells located within the nontributary area, the total deliveries were reduced by the amount supplied by said wells. West San Bernardino County Water District reports that the production from these wells is used wholly within the Chino Basin. Subsequent to the 1959-1963 base period, the District records also include the Domestic and Commercial deliveries as determined from the meter books covering the nontributary area. These metered areas are also shown on Map No. 2.

The annual deliveries to nontributary areas by the West San Bernardino County Water District for the five calendar years ending with 1963 and the years 2001 through 2005 are summarized in Table No. 2.

TABLE NO. 2

VERIFICATION OF EXTRACTIONS FROM THE
SAN BERNARDINO BASIN AREA AND COLTON BASIN AREA
WITHIN THE SAN BERNARDINO VALLEY MUNICIPAL WATER
DISTRICT FOR USE ON LANDS NOT WITHIN
WESTERN NOR TRIBUTARY TO THE RIVERSIDE NARROWS

WEST VALLEY WATER DISTRICT *
(Quantities in Acre Feet)

Year	Deliveries in Chino Basin	Production From Chino Basin Wells					Total	Export To Chino Basin In San Bernardino Co. Nontributary
		Recordation No.			Well #37	Well #42		
		3600379	3600380	3601005	3603757	3603772		
(1)	(2)	(3)	(4)	(5)			(6)	(7)
1959	3,103	133	498	233			864	2,239
1960	2,424	140	520	38			698	1,726
1961	3,046	158	559	297			1,014	2,032
1962	2,576	137	536	262			935	1,641
1963	2,225	100	509	227			836	1,389
5-Yr.Avg.	2,675	134	524	211			869	1,805
2001	6,600	0	0	0			0	6,600
2002	6,600	0	0	0			0	6,600
2003	7,037	0	0	0	1	2,217	2,218	4,819
2004	7,250	0	0	0	35	1,420	1,455	5,795
2005	7,500	0	0	0	0	814	814	6,686
5-Yr.Avg.	6,997	0	0	0	7	890	897	6,100

Column explanation:

- (2) Company records. Amount includes production of Wells Rec. Nos. 3600379, 3600380 & 3601005.
(3) So. Calif. Water Co. Well Rec. No. 3600379 purchased by W.S.B.C.W.D. in 1970.
(4) So. Calif. Water Co. Well Rec. No. 3600380 purchased by W.S.B.C.W.D. in 1970.
(5) Former Citizens Land & Water Co. merged in 1962 to form W.S.B.C.W.D.
(6) Column (3) + (4) + (5).
(7) Column (2) minus (6). Deliveries in Chino Basin from production in San Bernardino Basin and Colton Basin Area.
(8) 1998 data corrected during 1999 verification.

* West San Bernardino County Water District (WSBCWD) now West Valley Water District

CITY OF RIALTO

The lands served by the City of Rialto which are not within Western nor tributary to the Riverside Narrows are delineated on Map No. 3. Water delivered to the City was produced from wells within the San Bernardino and Colton Basin Areas and surface diversions from Lytle Creek. In addition the City also receives water extracted from a well within the Chino Basin.

The production records and records of water purchased together with records of metered customer deliveries are furnished by the City of Rialto.

The total water production delivered into the City's system has been determined as follows:

1. Production from City of Rialto wells situated within the San Bernardino and Colton Basin Areas as reported in Recordation Filings to the State Water Resources Control Board and verified from records furnished by the City.
2. Surface water diverted at Fontana Powerhouse afterbay and delivered to City of Rialto determined from City Records.
3. Water purchased by City of Rialto as determined from City Records.
4. Water produced in Chino Basin and delivered into City's system from Recordation Filing to the State Water Resources Control Board and City of Rialto records. Such water is produced from Well Recordation No. 3602270 and during the 1959-1963 base period was used solely for agricultural purposes in the Chino Basin. From 1966 to date this well delivered water into the City's domestic system and is considered to be used wholly within the Chino Basin.

Based on metered deliveries it was determined that the percentage of total production delivered to Chino Basin was about 18 percent as compared to the 28 percent used during the initial verification. The total production delivered to Chino Basin during the 1959-1963 base period was revised accordingly, and beginning in 1971 the actual metered deliveries were used. The amount delivered to the Chino Basin was reduced by the total verified production within Chino Basin as set forth in Item (4) above, assuming that such production was used entirely within the Chino Basin as reported by the City. The remaining amount was considered representative of

the total production from the San Bernardino and Colton Basin Areas exported to the Chino Basin by the City of Rialto.

Since the sewage effluent from the City Sewage Treatment Plant accrues to the Santa Ana River above the Riverside Narrows, the total exports were adjusted to reflect this return flow. Such adjustment was based on a percentage estimated at 32 percent for the year 1959 and increasing on a straight line basis to 40 percent in 1963. This assumption was predicated on the date of construction of the treatment plant and the gradual conversion of individual septic tanks and cesspools to the sewage system.

Analysis of the production and sewage plant effluent discharge data indicates an average effluent discharge from water exported to Chino Basin of about 39 percent for the calendar year 2001. This amount is weighted to account for the domestic, agricultural and industrial deliveries through the City's domestic system and the difference in sewage return flow accruing from such uses.

The annual deliveries to nontributary areas for the five calendar years ending with 1963 and the years 1997 through 2001 are summarized in Table No. 3.

TABLE NO. 3

VERIFICATION OF EXTRACTIONS FROM THE
SAN BERNARDINO BASIN AREA AND COLTON BASIN AREA
WITHIN THE SAN BERNARDINO VALLEY MUNICIPAL WATER
DISTRICT FOR USE ON LANDS NOT WITHIN
WESTERN NOR TRIBUTARY TO THE RIVERSIDE NARROWS

CITY OF RIALTO
(Quantities in Acre Feet)

Year	San Bernardino Basin		Colton Basin	Purchased	Total Prod. Subject to Export	Chino Basin Well	Total Prod.	Water Required In Chino Basin	Chino Basin Well	San B'dno. & Colton Basins Export To Chino Basin	Percent Return Flow to Sewer Plant	Return Flow to Sewer Plant	Total Export From San B'dno. & Colton Basins Nontributary
(1)	City of Rialto Wells (2)	Surface Water (3)	City of Rialto Wells (4)	Water (5)	(6)	(7)	(8)	(9)	(10)	(11)	(12)	(13)	(14)
1959	1,035	415	987	2,258	4,695	0	4,695	845	0	845	32%	270	575
1960	169	625	808	3,052	4,654	0	4,654	838	0	838	34%	285	553
1961	334	572	1,372	2,538	4,816	0	4,816	867	0	867	36%	312	555
1962	481	587	1,477	2,398	4,943	0	4,943	890	0	890	38%	338	552
1963	773	384	1,594	2,051	4,802	0	4,802	864	0	864	40%	346	518
5-Yr.Avg.	558	517	1,248	2,459	4,782	0	4,782	861	0	861	-	310	551
2001	4,025	1,305	4,583	3,750	13,663	1,066	14,729	3,400	1,066	2,334	39%	910	1,424
2002	3,501	1,143	5,320	2,459	12,423	886	13,309	3,400	886	2,514	39%	980	1,534
2003	4,200	726	4,398	2,347	11,671	198	11,869	3,400	198	3,202	39%	1,249	1,953
2004	5,425	1,707	2,868	2,825	12,825	1,235	14,060	3,400	1,235	2,165	39%	844	1,321
2005	8,973	1,209	1,594	1,436	13,212	1,757	14,969	3,400	1,757	1,643	39%	641	1,002
5-Yr.Avg.	5,225	1,218	3,753	2,563	12,759	1,028	13,787	3,400	1,028	2,372		925	1,447

Column explanation:

- (2) Verified extractions, Volume 1, Report of Watermaster. Excludes Lytle Creek Diversion Recordation No. 3601718. Includes Well Recordation No. 3601085 after acquisition by City of Rialto.
- (3) Metered inflow to City of Rialto Filter Plant City of Rialto Records. Includes water delivered under stock entitlement City of Rialto owns in West San Bernardino County Water District and purchases from Fontana Union Water Co. (Rialto Filter Plant 3601718).
- (4) Verified extractions, Volume 2, Report of Watermaster. Includes production of Wells Recordation Nos. 3602269 & 3602271 after acquisition by City of Rialto.
- (5) City of Rialto Records of Purchases. Purchases from SBVMWD Baseline Feeder commencing 1990.
- (6) Sum Columns (2) + (3) + (4) + (5).
- (7) Well Recordation No. 3602270 acquired by City of Rialto in 1966 and a well constructed by City of Rialto (3603175 & 3603537).
- (8) Sum Columns (6) + (7).
- (9) Metered deliveries in Chino Basin from City of Rialto Billing Records beginning 1971. Base period years revised during 1973 verification to reflect 18% average distribution of metered deliveries by City of Rialto records for years 1971 through 1974.
- (10) Same as Column (7).
- (11) Difference Column (9) minus Column (10).
- (12) Assumed for Base Period. 1971 to date estimated weighted average return flow percentage based on: 1) metered agricultural and partial deliveries with no return flow, 2) metered residential deliveries at 40 percent return flow, and 3) metered industrial deliveries (Phototron Company) at 90 percent return flow.
- (13) Product Column (11) times Column (12).
- (14) Difference Column (11) minus Column (13) net export of water produced in San Bernardino & Colton Basin Areas to Chino Basin

Note: Table No. 3 revised during the 1973 verification.

VOLUME 7-2005

CHAPTER II

DELIVERIES TO AREAS OTHER THAN CHINO BASIN

Paragraph X of the Judgment also provides for replenishment by San Bernardino Valley to the extent exports are made from the San Bernardino Basin Area for use in the Yucaipa, San Timoteo, Oak Glen and Beaumont Basins.

The results of the initial verification of production from the San Bernardino Basin Area indicated that such exports were not made during the five year base period 1959 through 1963 nor prior to the calendar year 1979.

During 1987 San Bernardino Valley Municipal Water District completed construction of the "Yucaipa Pipeline" which conveys Mill Creek waters from the San Bernardino Basin Area to the Yucaipa Basin. Yucaipa Regional Park receives Mill Creek water which is used for maintenance of the reservoir levels, irrigation of the Park and limited spreading for recharge of the Yucaipa Groundwater Basin. Mill Creek water is also delivered into Wilson Creek Spreading Basins for recharge into Yucaipa Groundwater Basins. The location of the Yucaipa Pipeline, Yucaipa Regional Park, and Wilson Creek Spreading Basins are shown on Map No. 4 which is appended hereto.

Annual delivery amounts by San Bernardino Valley Municipal Water District to the Yucaipa Basin are shown on Table No. 4.

During the calendar year 2005, San Bernardino Valley Municipal Water District delivered 0 acre-feet of water to the Yucaipa Basin.

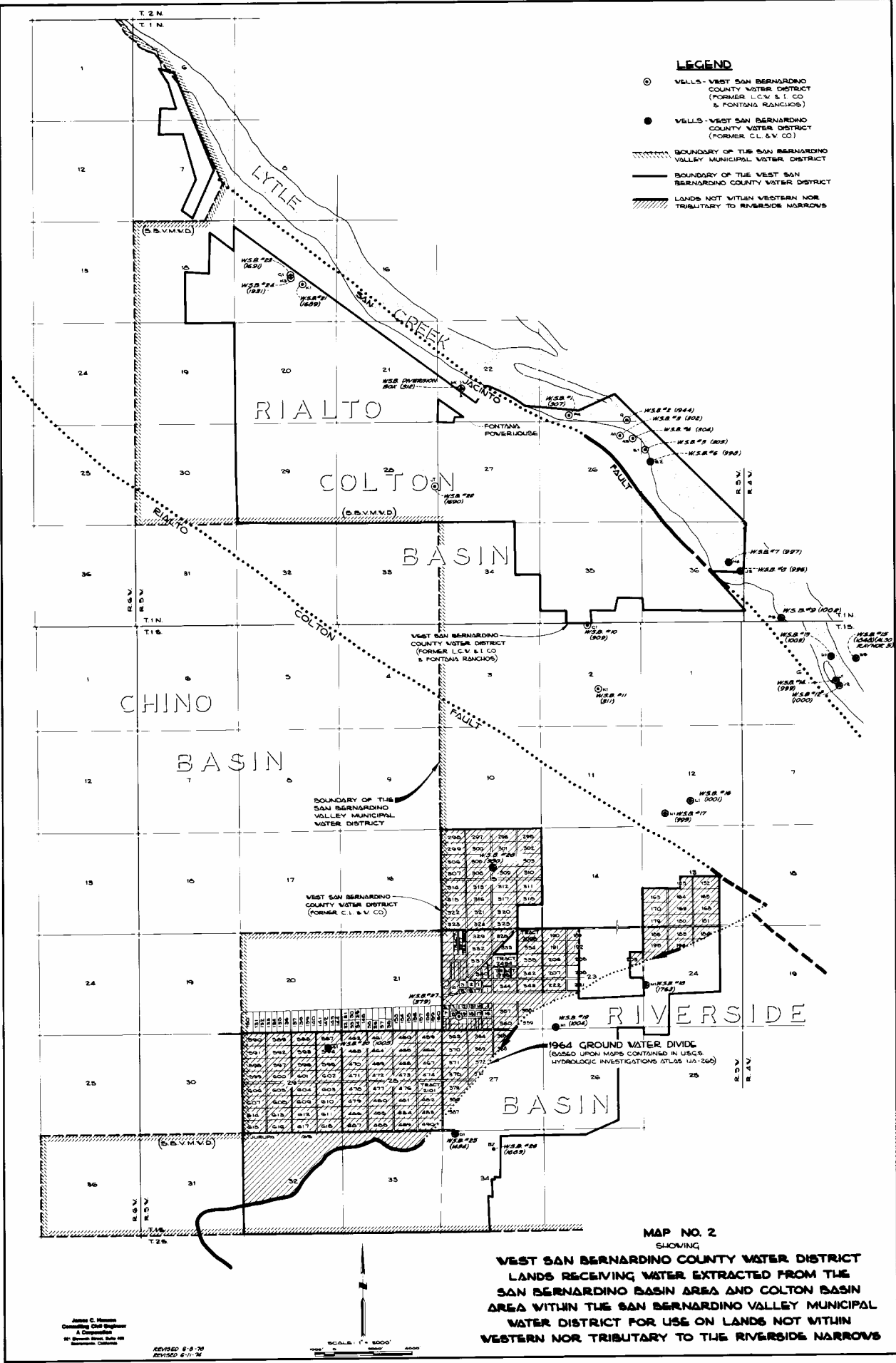
TABLE NO. 4

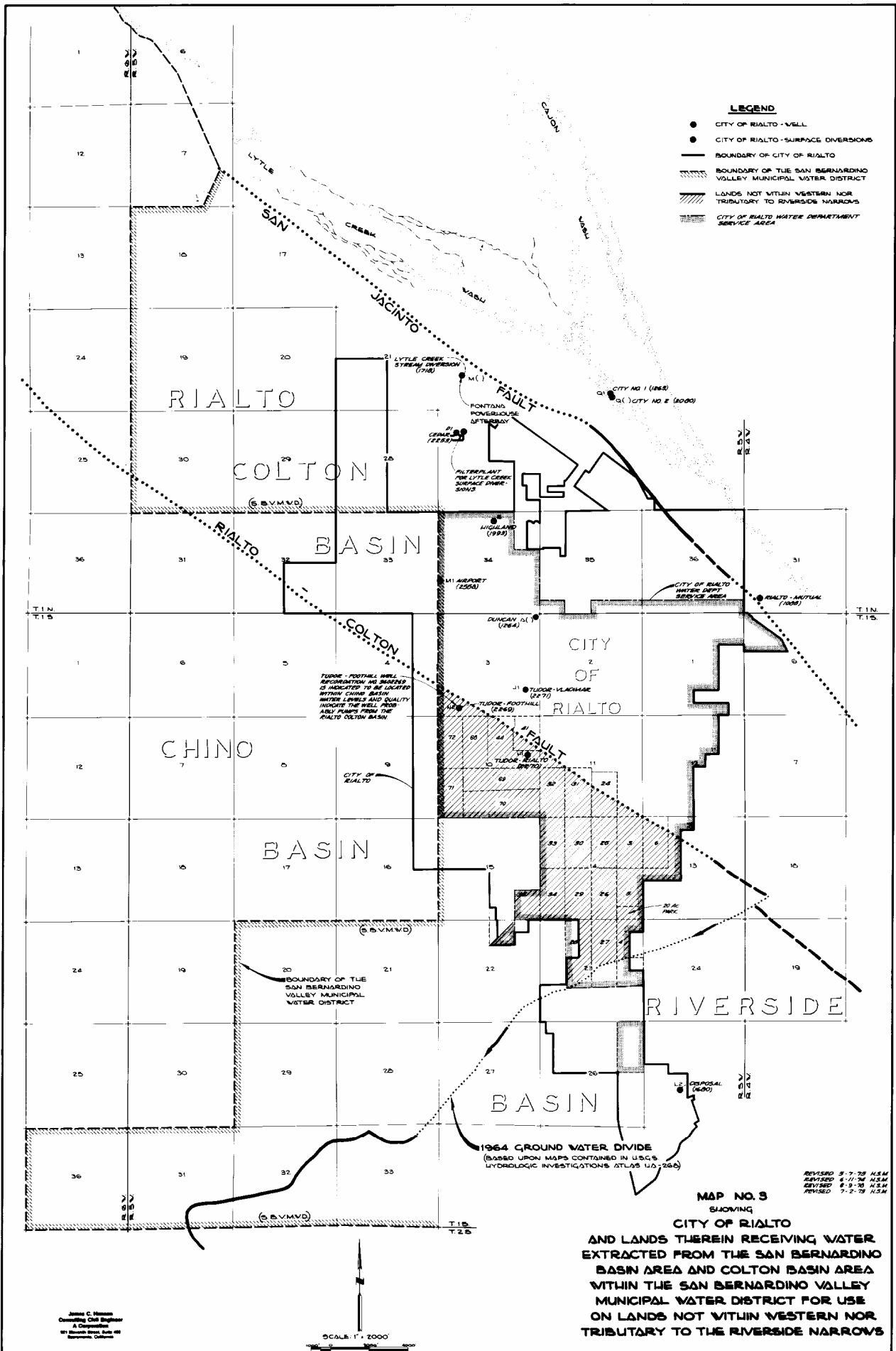
VERIFICATION OF EXTRACTIONS FROM THE
 SAN BERNARDINO BASIN AREA AND COLTON BASIN AREA
 WITHIN THE SAN BERNARDINO VALLEY MUNICIPAL WATER
 DISTRICT FOR USE ON LANDS NOT WITHIN
 WESTERN NOR TRIBUTARY TO THE RIVERSIDE NARROWS

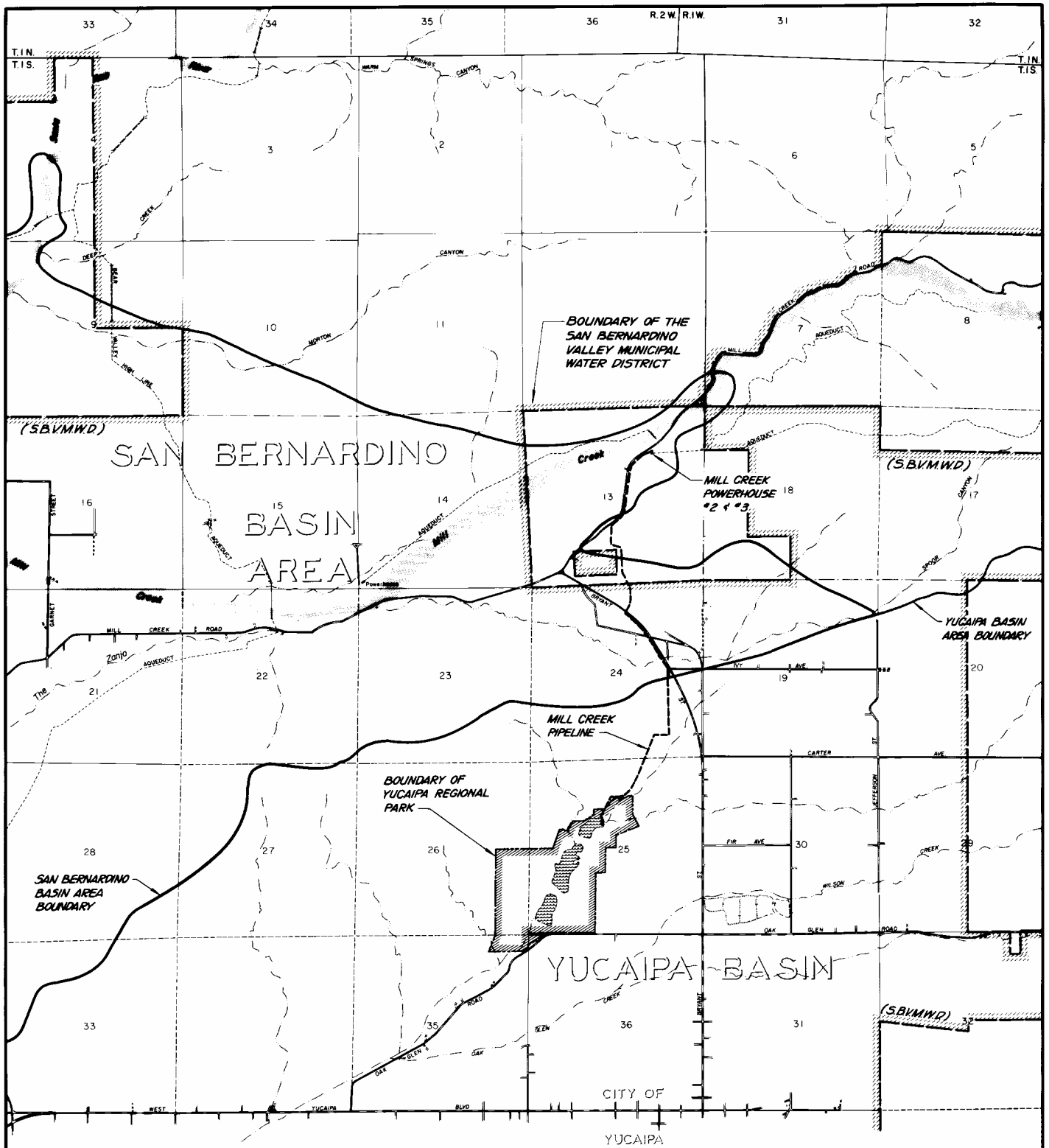
 SAN BERNARDINO VALLEY MUNICIPAL WATER DISTRICT
 (Quantities in Acre-Feet)

<u>Year</u>	<u>Amount Delivered</u>
1979	119
1980	8
1981	178
1982	625
1983	1,554
1984	321
1985	1,063
1986	486
1987	1,527
1988	1,800
1989	1,048
1990	117
1991	1,166
1992	336
1993	844
1994	2,531
1995	1,236
1996	1,169
1997	200
1998	1,277
1999	109
2000	184
2001	117
2002	210
2003	0
2004	0
2005	0


From SVBMWD delivery for calendar year 200x, Total Mill Creek Water







- LEGEND**
- BASIN BOUNDARY
 - BOUNDARY OF THE SAN BERNARDINO VALLEY MUNICIPAL WATER DISTRICT
 - ▨▨▨▨ YUCAIPA REGIONAL PARK
 - - - - MILL CREEK PIPELINE



MAP NO. 4
 SHOWING
SAN BERNARDINO VALLEY MUNICIPAL WATER DISTRICT'S MILL CREEK PIPELINE AND LANDS WITHIN YUCAIPA BASIN WHICH RECEIVE WATER DIVERTED FROM THE SAN BERNARDINO BASIN AREA

James C. Hanson
 Consulting Civil Engineer
 A Corporation
 921 Eleventh Street, Suite 400
 Sacramento, California

WESTERN - SAN BERNARDINO WATERMASTER

FOR

WESTERN MUNICIPAL WATER DISTRICT et al.

vs.

EAST SAN BERNARDINO COUNTY WATER DISTRICT et al.

CASE NO. 78426 - COUNTY OF RIVERSIDE

VOLUME 8 - 2005

**GROUND WATER SURFACE ELEVATIONS
OF WELLS NUMBERED 1S/4W-21Q3,
1S/4W-29H1 AND 1S/4W-29Q1 LOCATED WITHIN
THE COLTON BASIN AREA AND
RIVERSIDE BASIN AREA IN SAN BERNARDINO COUNTY
THROUGH DECEMBER 2006**

ANNUAL ACCOUNTING

2005

August 1, 2007

WATERMASTER

*Robert L. Reiter
John V. Rossi*

REPORT OF WATERMASTER

Western Municipal Water District of Riverside County, et al
Plaintiffs

vs.

East San Bernardino County Water District, et al
Defendants

Superior Court of Riverside County

Case No. 78426

Volume 8 - 2005

GROUNDWATER SURFACE ELEVATIONS
OF WELLS NUMBERED 1S/4W-21Q3
1S/4W-29H1 AND 1S/4W-29Q1 LOCATED WITHIN
THE COLTON BASIN AREA AND
RIVERSIDE BASIN AREA IN SAN BERNARDINO COUNTY
THROUGH DECEMBER 2006

ANNUAL ACCOUNTING

August 1, 2007

WATERMASTER
Robert L. Reiter
John V. Rossi

VOLUME 8-2005

TABLE OF CONTENTS

<u>Page</u>	
	INTRODUCTION i
<u>MAP NO. 1</u>	
	SHOWING LOCATIONS OF WELLS 1
<u>FIGURE NO. 1</u>	
	2006 GROUNDWATER SURFACE ELEVATIONS (JOHNSON NO. 1) . . . 2
<u>FIGURE NO. 1A</u>	
	HISTORICAL LOWEST FALL STATIC GROUNDWATER ELEVATIONS, 1936-2006, 1S/4W-21Q03S (JOHNSON NO. 1) 3
<u>FIGURE NO. 2</u>	
	2006 GROUNDWATER SURFACE ELEVATIONS (FLUME NO. 2) 4
<u>FIGURE NO. 2A</u>	
	HISTORICAL LOWEST FALL STATIC GROUNDWATER ELEVATIONS, 1936-2006, 1S/4W-29H01S (FLUME NO. 2) 5
<u>FIGURE NO. 3</u>	
	2006 GROUNDWATER SURFACE ELEVATIONS (FLUME NO. 5) 6
<u>FIGURE NO. 3A</u>	
	HISTORICAL LOWEST FALL STATIC GROUNDWATER ELEVATIONS, 1931-2006, 1S/4W-29Q01S (FLUME NO. 5) 7
<u>TABLE NO. 1</u>	
	LOWEST STATIC WATER LEVEL ELEVATIONS IN WELLS NUMBERED 1S/4W-21Q03S, 1/S/4W-29H01S, & 1S/4W-29Q01S FOR YEARS 1963 AND 1981 THROUGH PRESENT 8
	WELL MEASUREMENT RECORD, JOHNSON NO. 1, STATE WELL NUMBER 1S/4W-21Q03S 9
	WELL MEASUREMENT RECORD, FLUME NO. 2, STATE WELL NUMBER 1S/4W-29H01S 19
	WELL MEASUREMENT RECORD, FLUME NO. 5, STATE WELL NUMBER 1S/4W-29Q01S 27

VOLUME 8-2005

GROUNDWATER SURFACE ELEVATIONS
OF WELLS NUMBERED 1S/4W-21Q03S,
1S/4W-29H01S AND 1S/4W-29Q01S LOCATED WITHIN
THE COLTON BASIN AREA AND
RIVERSIDE BASIN AREA IN SAN BERNARDINO COUNTY

INTRODUCTION

The settlement of the case of the Orange County Water District, Plaintiff, vs. City of Chino, et al, Defendants, being Case No. 117628 in the Superior Court of the State of California in and for the County of Orange, made necessary a settlement of the case of Western Municipal Water District of Riverside County, et al, vs. East San Bernardino County Water District, which was settled by Stipulated Judgment in Case No. 78426, entered in the Superior Court of the State of California in and for the County of Riverside, on April 17, 1969.

Paragraph VIII of the judgment entitled "Extractions from Colton Basin Area and Riverside Basin Area in San Bernardino County" in subparagraph (d) recites as follows:

VII "Extractions from the Colton Basin Area and that portion of the Riverside Basin Area within San Bernardino County, for use within San Bernardino Valley, shall not be limited. However, except for any required replenishment by Western, San Bernardino Valley shall provide the water to maintain the static water levels in the area, as determined by wells numbered 1S/4W-21Q3, 1S/4W-29H1, and 1S/4W-29Q1 at an average level no lower than that which existed in the Fall season of 1963. Such 1963 average water level is hereby determined to be 822.04 feet above sea level. In future years, the level shall be computed by averaging the lowest static water levels in each of the three wells occurring at or about the same time of the year, provided that no measurements will be used which reflect the undue influence of pumping in nearby wells, or in the three wells, or pumping from the Riverside Basin in Riverside in the three wells, or pumping from Riverside Basin in Riverside County in excess of that determined pursuant to Paragraph IX(a) hereof."

Pursuant to the foregoing, the Watermaster has compiled all available records and data pertinent to the water surface elevation in the three key wells named in the Judgment and shown on Map No. 1. These data, including elevations through December 1971, are presented in "Report of Watermaster, Volume 8" dated June, 1972.

Groundwater elevations of the key wells for calendar years 1972 through 2006 are presented in "Report of Watermaster", Volume 8-1971 through Volume 8-2005. The current report includes the detail data for calendar year 2006 along with graphical summaries of historic water level elevations.

Figures 1, 2, and 3 graphically display the specific static water elevations for each key well that were used to select the lowest elevation for calendar year 2006. Figures 1A, 2A and 3A show the lowest fall static water elevation recorded each year for each of the three wells since about 1935.

Table No. 1 presents the lowest static water level elevation for each well and the average low elevation for the three wells for calendar year 1963 and calendar years 1981 through 2006.

The basic data compiled in tabular form at the end of this report is based on measurements of depth to water by the City of Riverside (C of R), the United States Geological Survey (USGS), San Bernardino Valley Municipal Water District (SBVMWD) and Western Municipal Water District (WMWD).

The City of Riverside established a new measurement point for the Flume No. 5 well in May 1982. The elevation of this new reference point has been established as 916.53 feet above sea level. Therefore, there are now three reference points available for use on the Flume 5 well. The well record tables included in this report indicate which reference point was used for each measurement since 1976.

Monthly measurements of the key wells by the USGS began in October of 1972 under a cooperative agreement with SBVMWD. In July 1974, the USGS agreement was terminated. The USGS does measure Flume #2 as part of a different contract with SBVMWD and the data are included in the volume.

Using the City of Riverside, U.S. Geological Survey, San Bernardino Valley Municipal Water District and Western Municipal Water District data, the average of the lowest static level in each well has been determined to be at elevation 878.74 feet for 2006. This elevation is 56.70 feet higher than the 1963 minimum (822.04) required by the Judgment.

Since 1979, flow in the Santa Ana River caused channel erosion of about 8 feet in the vicinity of the Flume No. 5 well and the river was flowing immediately adjacent to the well most of the year. However, as a result of the channel erosion, the elevation of the water table since 1981 is about 10 feet less than in prior years when a similar saturated condition existed. In 1990, the stream relocated approximately 150 east of the well and the data from Flume 5 are beginning to better reflect the regional groundwater conditions. During the second week of April 1996, SAWPA's RIX project came on line and dry season flow below the E Street gage ceased.

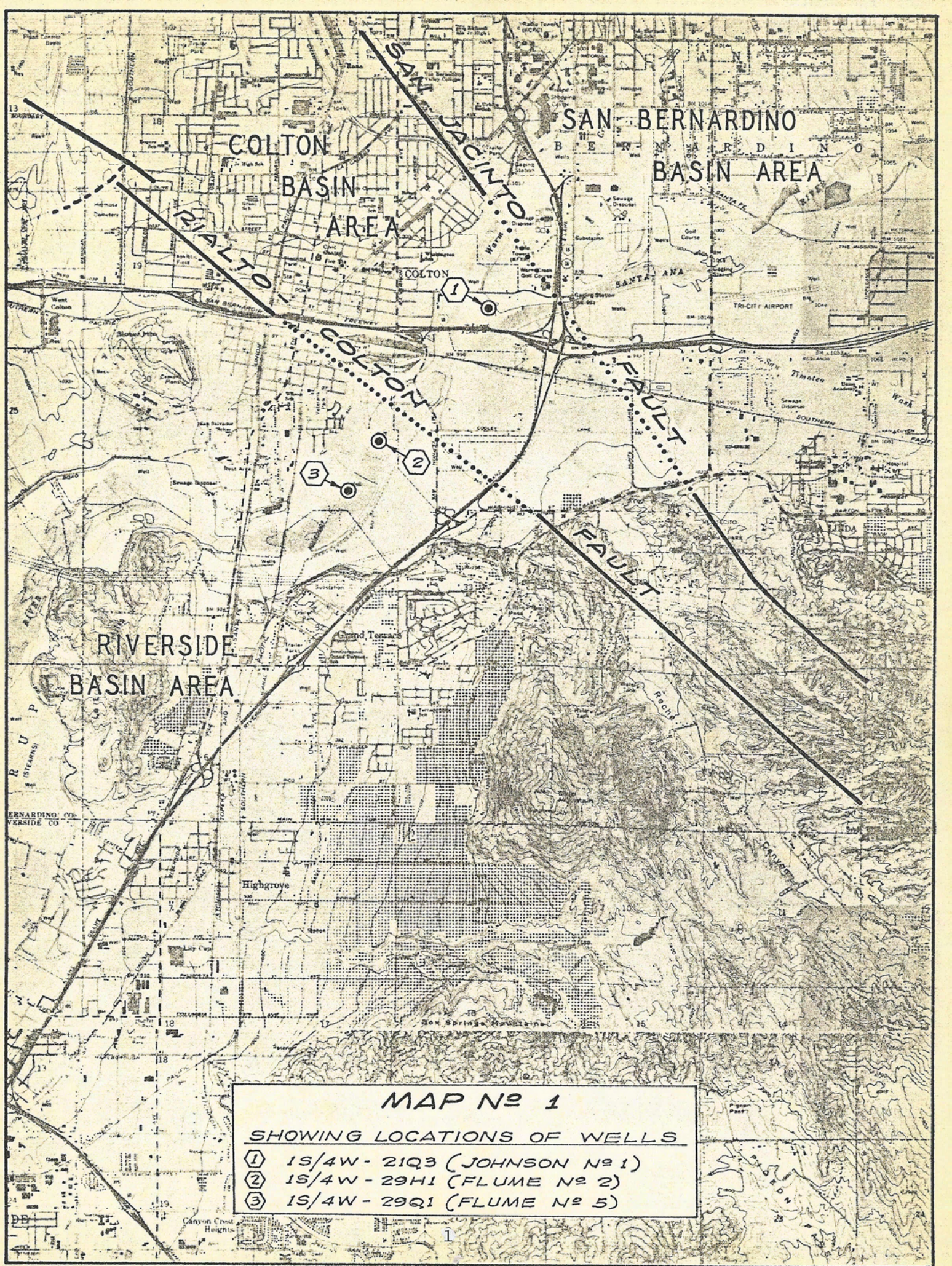
In 1991 the City of Colton started operation of a new well, Colton "Well #23." This well is approximately 100 yards to the northeast of Johnson #1 and is believed to be affecting the annual low water level readings.

City of Riverside's Flume #2 and #6 wells are being pumped as part of the Orange County Exchange Water Program. This coupled with the start of the RIX Project accounts for the large drop in water level of Flume #2 and #5 in 1997.

The El Nino storm events raised the water levels in all three key wells during 1998.

The process of selecting lows was made more difficult in 1999 and 2000 due to extensive pumping interferences and in 2001 and 2002 because the High Groundwater Mitigation Program was in effect.

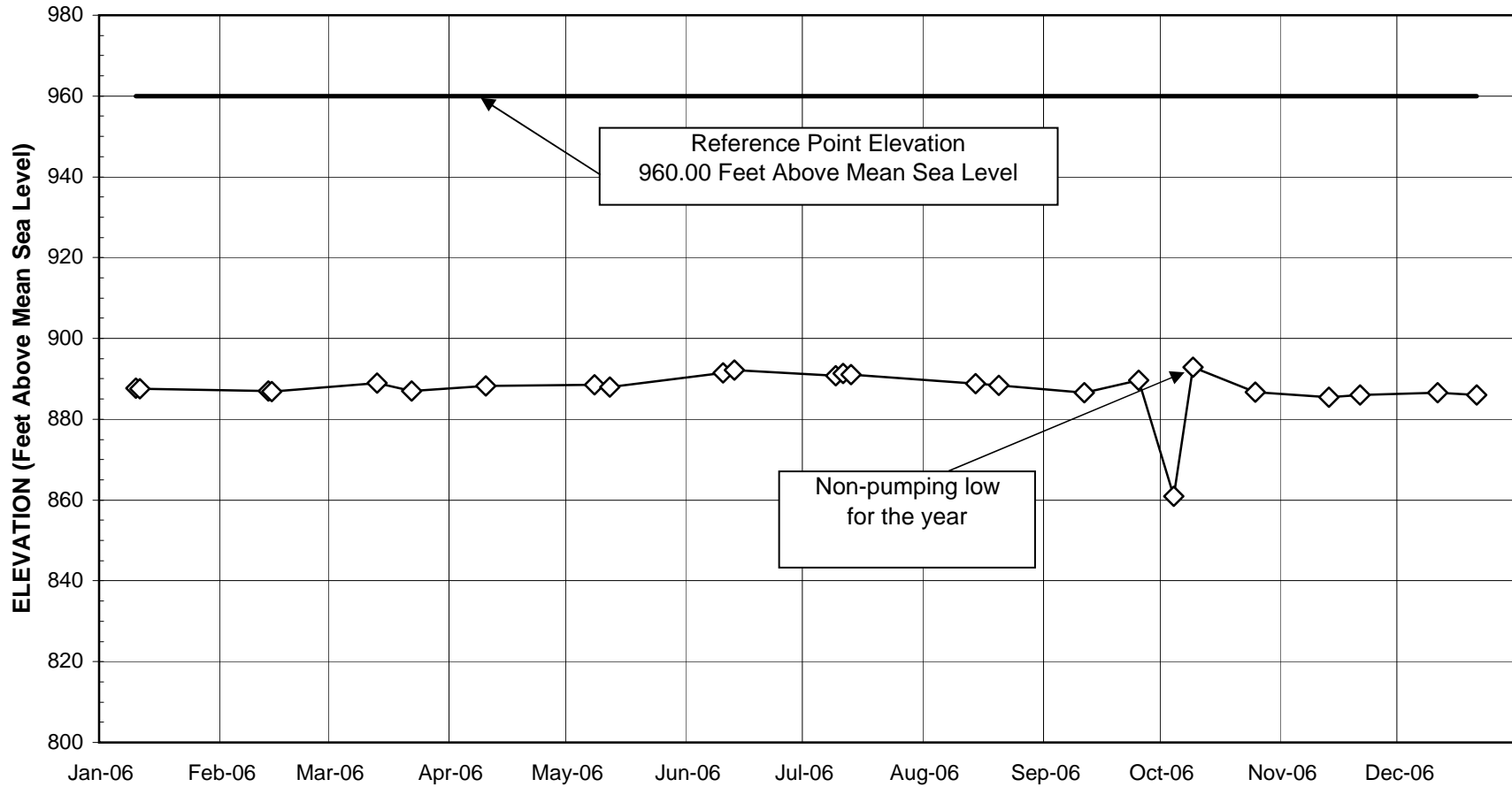
Heavy precipitation during the 2004/2005 rainy season appears to have recharged local groundwater basins and significantly raised the average static water level measurement during calendar year 2005. A lack of significant rainfall during 2006 has apparently lowered the average static water level measurement in 2006.



MAP No 1
SHOWING LOCATIONS OF WELLS

①	1S/4W - 21Q3 (JOHNSON No 1)
②	1S/4W - 29H1 (FLUME No 2)
③	1S/4W - 29Q1 (FLUME No 5)

FIGURE 1
GROUNDWATER SURFACE ELEVATIONS
JOHNSON NO. 1 WELL
2006



State Well Number: 1S4W21Q03S
Recordation Number: 3601480
Basin: Colton
Owner: City of Riverside

FIGURE 1A
HISTORICAL LOWEST FALL STATIC
GROUNDWATER ELEVATIONS
JOHNSON NO. 1 WELL

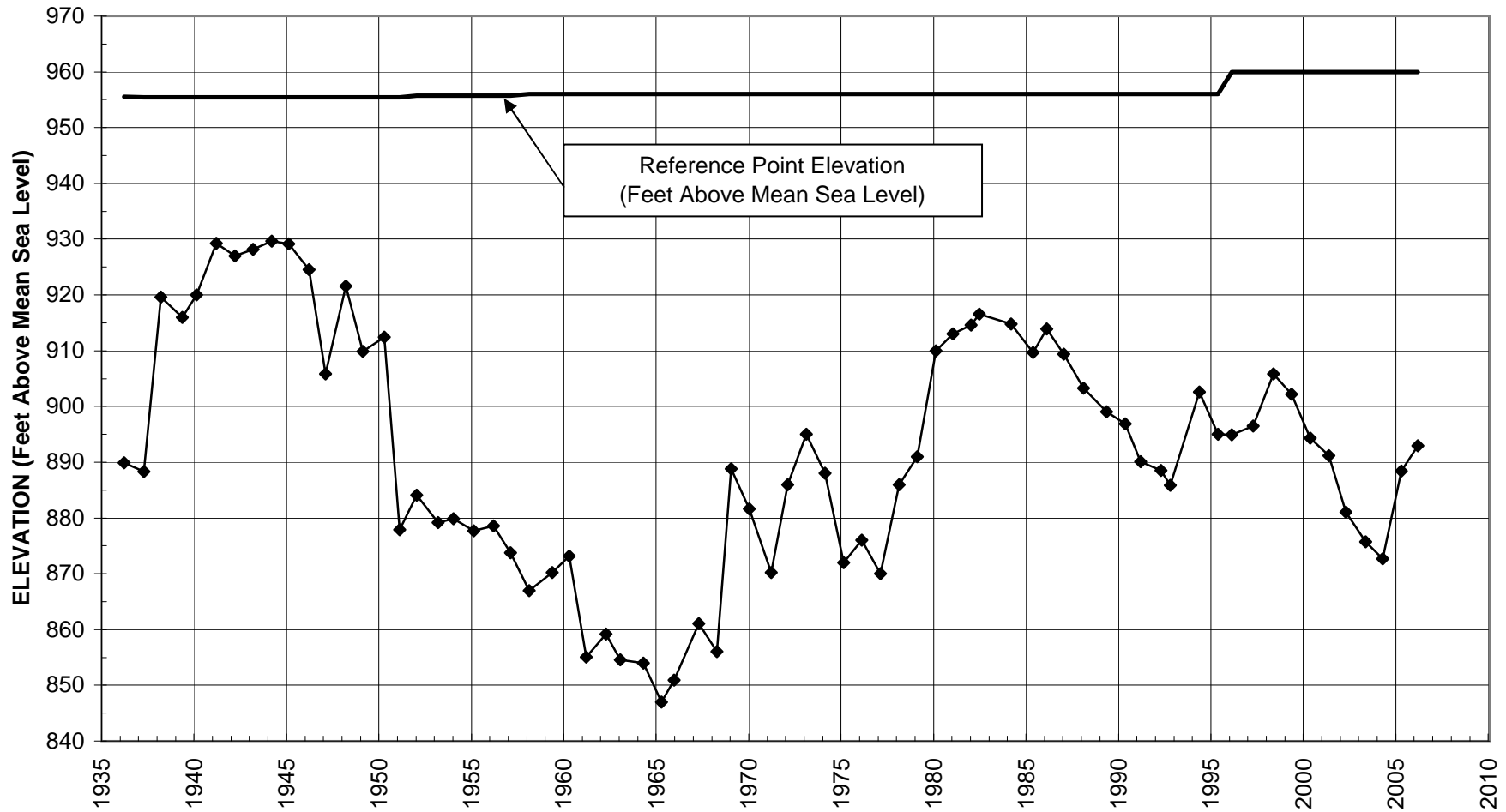
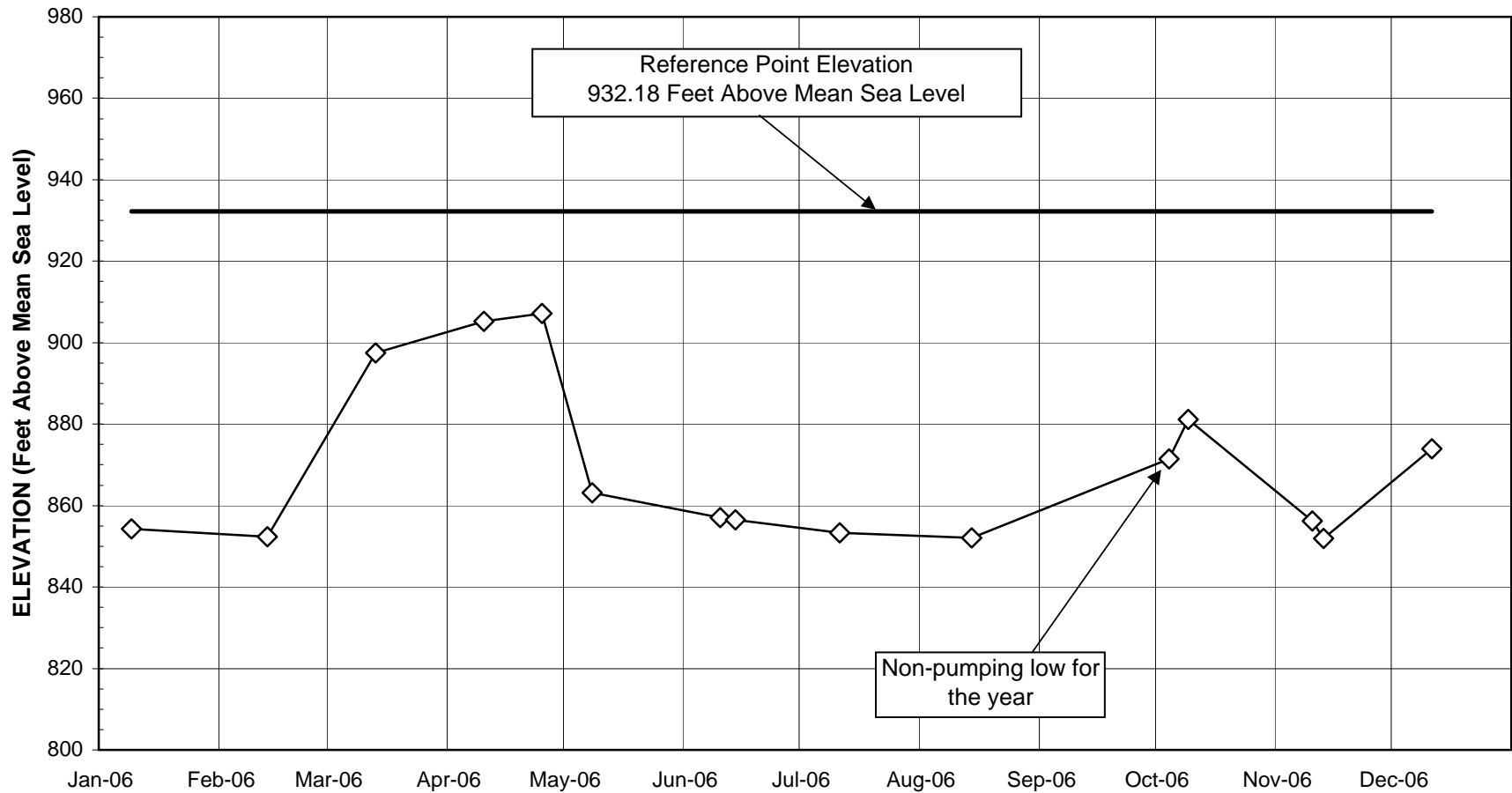


FIGURE 2
GROUNDWATER SURFACE ELEVATIONS
FLUME NO. 2 WELL
2006



State Well Number: 1S4W29H01S
Recordation Number: 3601484
Basin: Riverside North
Owner: City of Riverside

FIGURE 2A
HISTORICAL LOWEST FALL STATIC
GROUNDWATER ELEVATIONS
FLUME NO. 2 WELL

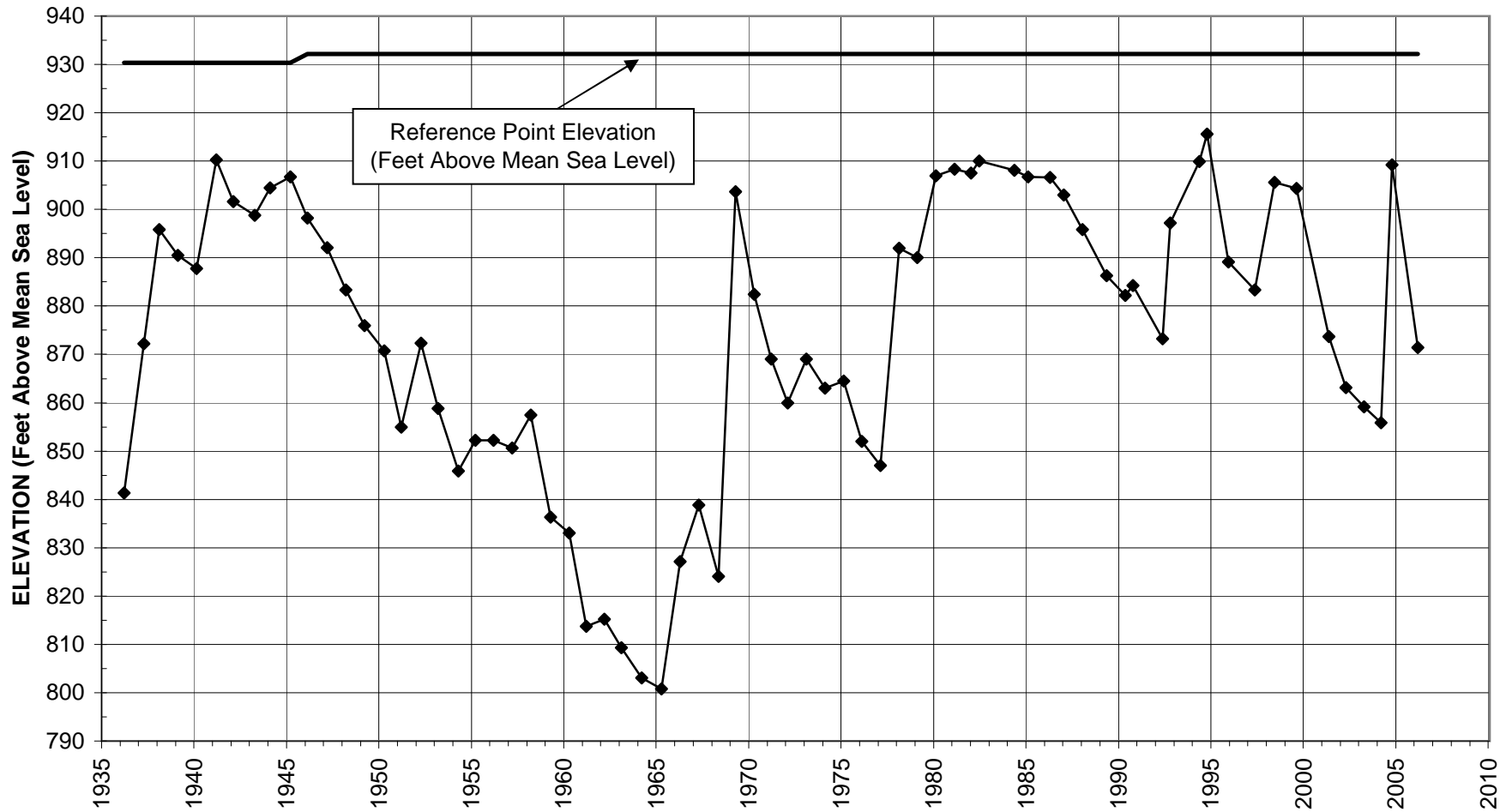
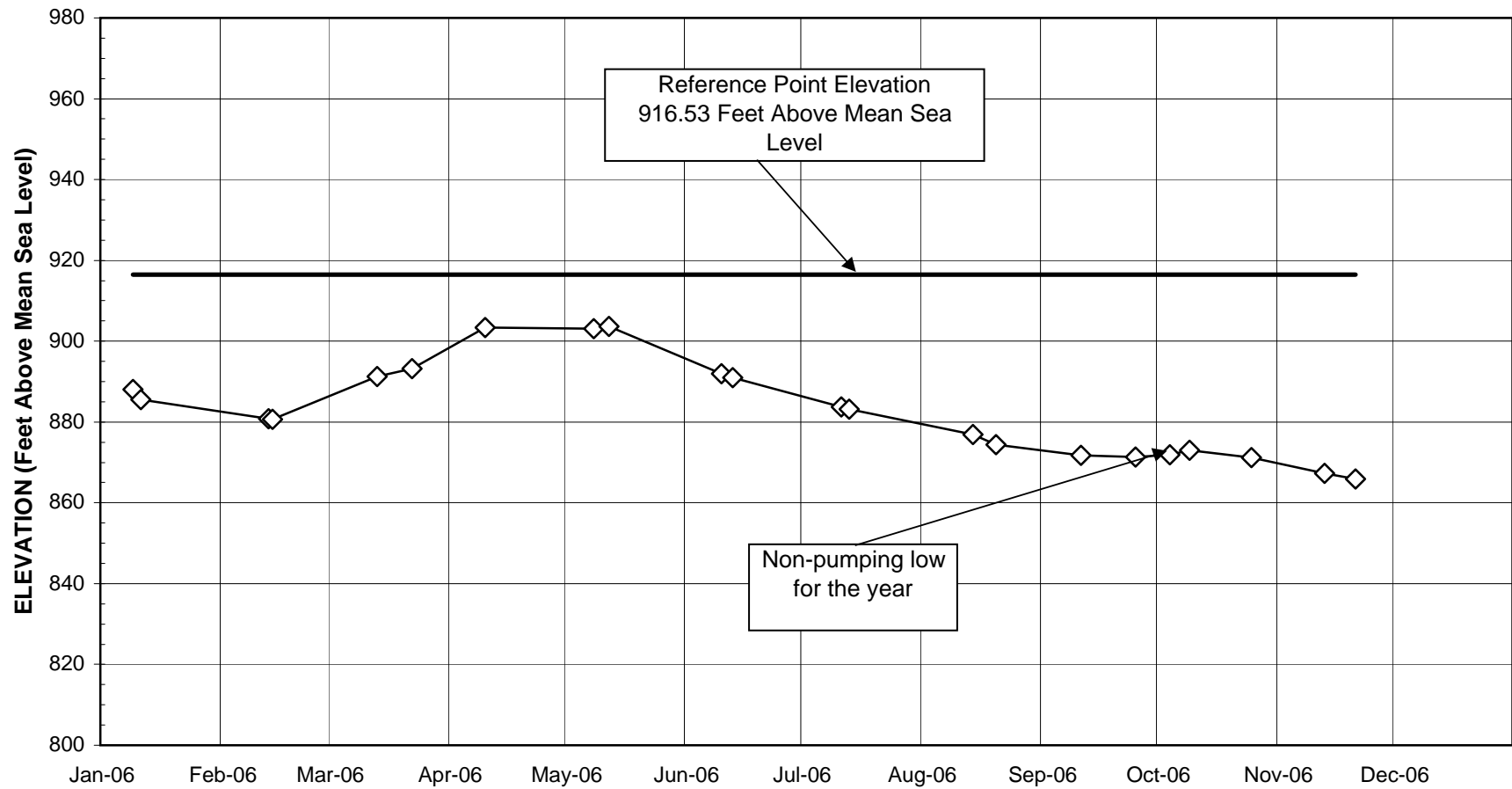


FIGURE 3
GROUNDWATER SURFACE ELEVATIONS
FLUME NO. 5 WELL
2006



State Well Number: 1S4W29Q01S
Recordation Number: 3601487
Basin: Riverside North
Owner: City of Riverside

FIGURE 3A
HISTORICAL LOW FALL STATIC
GROUNDWATER ELEVATIONS
FLUME NO. 5 WELL

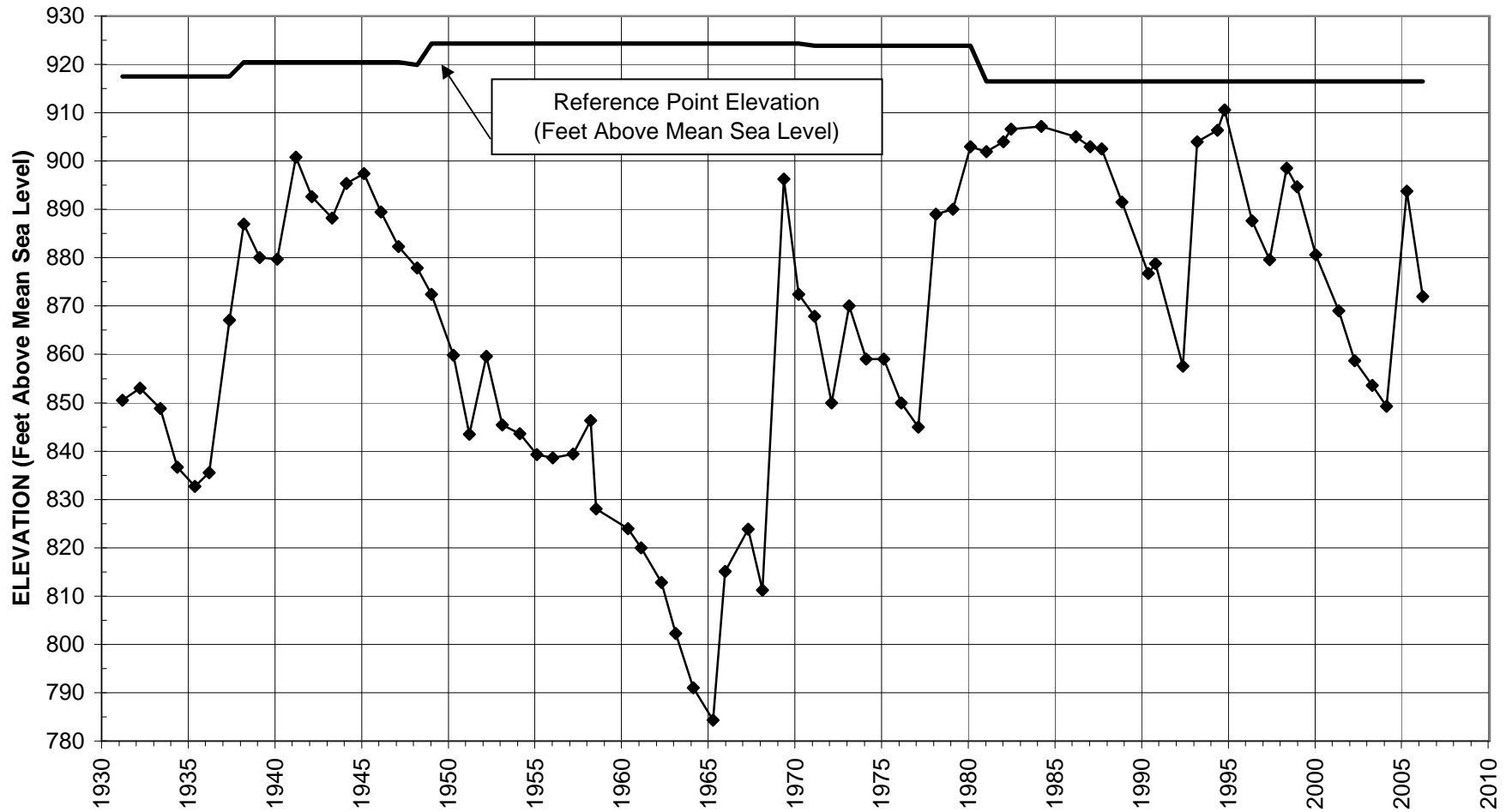


TABLE NO. 1

LOWEST STATIC WATER LEVEL ELEVATION IN WELLS NUMBERED
1S/4W-21Q03S, 1S/4W-29H01S & 1S/4W-29Q01S
FOR YEARS 1963 AND 1981 THROUGH PRESENT

<u>STATIC WATER LEVEL ELEVATION</u>								
Well #1S/4W-21Q03S Johnson No. 1			Well #1S/4W-29H01S Flume No. 2		Well #1S/4W-29Q01S Flume No. 5		Total of	Averag
Calendar:	Lowest	Date	Lowest	Date	Lowest	Date	three	three
Year	W.S.Elev.	Recorded	W.S.Elev.	Recorded	W.S.Elev.	Recorded	wells	wells
1963	854.56	Aug. 1	809.28	Sept. 20	802.27	Sept. 19	2466.11	*822.0
1981	913.06	Aug. 13	908.28	Sept. 02	901.92	Aug. 18	2,723.26	907.75
1982	914.56	Aug. 06	907.48	Aug. 25	904.03	Aug. 25	2,726.07	908.65
1983	916.56	Jan. 04	909.98	Jan. 18	906.63	Jan. 18	2,733.17	911.06
1984	914.76	Oct. 02	908.08	Dec. 01	907.23	Oct. 02	2,730.07	910.02
1985	909.66	Dec. 01	906.68	Sept. 01	907.23	**	2,723.57	907.86
1986	913.86	Sept. 23	906.58	Nov. 19	905.03	Oct. 24	2,725.47	908.45
1987	909.36	Aug. 16	902.98	Aug. 25	903.03	Aug. 20	2,715.37	905.12
1988	903.26	Sept. 01	895.78	Aug. 01	902.53	Apr. 14	2,701.57	900.52
1989	899.06	Dec. 01	886.28	Dec. 31	891.53	Jun. 12	2,676.87	892.25
1990	896.86	Dec. 01	882.18	Dec. 02	876.73	Dec. 12	2,655.77	885.26
1991	890.06	Oct. 10	884.28	May 31	878.78	May. 31	2,653.12	884.37
1992	888.56	Nov. 27	873.18	Dec. 15	857.53	Dec. 15	2,619.27	873.05
1993	885.86	May 18	897.18	May 04	904.03	Oct. 26	2,687.07	895.65
1994	902.56	Dec. 06	909.88	Dec. 06	906.43	Dec. 06	2,718.87	906.25
1995	895.06	Dec. 05	915.58	May 24	910.53	May 24	2,721.17	907.06
1996	894.90	Sept. 30	889.18	July 19	887.63	Dec. 17	2,671.71	890.57
1997	896.50	Nov. 18	883.38	Dec. 16	879.58	Dec. 29	2,659.46	886.45
1998	905.80	Dec. 18	905.58	Jan 9 '99	898.53	Dec. 18	2,709.91	903.30
1999	902.23	Dec. 28	905.58	Jan 9 '99	894.73	Jul. 27	2,702.54	900.85
2000	899.20	Sept. 18	904.38	Mar. 21	880.61	Sept.14	2,684.19	894.72
2001	891.20	Dec. 04	873.68	Dec. 04	869.03	Dec. 04	2,633.91	877.97
2002	881.00	Nov. 12	863.18	Nov. 18	858.73	Nov. 22	2,602.91	867.64
2003	875.68	Dec. 08	859.18	Nov. 19	853.53	Nov. 14	2,588.39	862.80
2004	872.70	Nov. 15	855.88	Oct. 25	849.23	Sept.20	2,577.81	859.27
2005	888.40	Nov. 28	909.18	May 27	893.73	Nov. 05	2,691.31	897.10
2006	892.90	Oct. 09	871.38	Oct. 04	871.93	Oct. 04	2,636.21	878.74
2007								
2008								
2009								
2010								

* Minimum Average Water Level as provided for in the Section VIII (d) of the Judgment.

** Unable to measure during 1985, assume same low as previous year.

**Western San Bernardino Watermaster
Well Measurement Record for**

Johnson #1

State Well Number 1S/4W21Q03S

Basin: Colton-Rialto

Reference Point Elevation: 956.06

Reference Elevation #2, top of MP: 960

Date	Obtained from	Ref. Pt. to Water	Water Surface Elevation	Remarks
<u>1986</u>				
01/01/86	City of Riverside	43.00	913.06	
02/01/86	City of Riverside	37.40	918.66	
02/11/86	City of Riverside	37.40	918.66	
03/04/86	City of Riverside	36.40	919.66	
03/25/86	City of Riverside	35.40	920.66	
04/01/86	City of Riverside	35.20	920.86	
04/08/86	City of Riverside	35.00	921.06	
05/06/86	City of Riverside	38.40	917.66	
05/13/86	City of Riverside	38.70	917.36	
05/20/86	City of Riverside	38.90	917.16	
06/11/86	Western MWD	39.90	916.16	
06/17/86	City of Riverside	40.00	916.06	
07/20/91	City of Riverside	40.70	915.36	
08/05/86	City of Riverside	40.30	915.76	
08/12/86	City of Riverside	40.50	915.56	
08/26/86	City of Riverside	41.30	914.76	
09/02/86	City of Riverside	41.70	914.36	
09/16/86	Western MWD	42.10	913.96	
09/23/86	City of Riverside	42.20	913.86	Low for the year
10/24/86	Western MWD	39.20	916.86	
11/19/86	City of Riverside	38.70	917.36	
12/29/86	City of Riverside	38.70	917.36	
<u>1987</u>				
01/06/87	Western MWD	40.60	915.46	
01/19/87	City of Riverside	42.30	913.76	
01/28/87	City of Riverside	34.20	921.86	
03/03/87	City of Riverside	37.90	918.16	
03/31/87	City of Riverside	37.80	918.26	
04/20/87	Western MWD	39.50	916.56	
04/30/87	City of Riverside	40.00	916.06	
06/10/87	City of Riverside	40.00	916.06	
07/06/87	City of Riverside	43.80	912.26	
08/09/87	City of Riverside	46.10	909.96	
08/16/87	City of Riverside	46.70	909.36	Low for the year
08/25/87	City of Riverside	30.90	925.16	?
09/24/87	City of Riverside	44.40	911.66	
11/03/87	City of Riverside	47.00	909.06	?
11/10/87	City of Riverside	43.30	912.76	
12/08/87	City of Riverside	42.10	913.96	
12/22/87	City of Riverside	42.00	914.06	

**Western San Bernardino Watermaster
Well Measurement Record for**

Johnson #1

State Well Number 1S/4W21Q03S

Basin: Colton-Rialto

Reference Point Elevation: 956.06

Reference Elevation #2, top of MP: 960

Date	Obtained from	Ref. Pt. to Water	Water Surface Elevation	Remarks
12/23/87	Western MWD	41.20	914.86	
12/29/87	City of Riverside	41.20	914.86	
<u>1988</u>				
01/05/88	City of Riverside	40.70	915.36	
01/12/88	City of Riverside	42.10	913.96	
01/26/88	City of Riverside	40.50	915.56	
03/01/88	City of Riverside	40.00	916.06	
03/08/88	City of Riverside	40.10	915.96	
04/15/88	City of Riverside	41.20	914.86	
05/01/88	City of Riverside	40.70	915.36	
06/28/88	City of Riverside	48.80	907.26	
07/01/88	City of Riverside	48.80	907.26	
07/05/88	City of Riverside	52.50	903.56	
07/12/88	City of Riverside	50.80	905.26	
08/01/88	City of Riverside	43.20	912.86	
08/17/88	City of Riverside	50.80	905.26	
09/01/88	City of Riverside	52.80	903.26	Low for the year
10/01/88	City of Riverside	52.80	903.26	
11/01/88	City of Riverside	50.50	905.56	
<u>1989</u>				
01/01/89	City of Riverside	49.90	906.16	
01/26/89	City of Riverside	54.30	901.76	
02/01/89	City of Riverside	54.30	901.76	
02/09/89	City of Riverside	51.80	904.26	
02/22/89	City of Riverside	48.90	907.16	
03/01/89	City of Riverside	48.90	907.16	
03/12/89	City of Riverside	48.30	907.76	
03/19/89	City of Riverside	49.20	906.86	
03/25/89	City of Riverside	53.20	902.86	
04/28/89	City of Riverside	43.80	912.26	
05/05/89	City of Riverside	46.90	909.16	
05/11/89	City of Riverside	47.30	908.76	
06/12/89	City of Riverside	48.70	907.36	
06/16/89	City of Riverside	48.50	907.56	
06/30/89	City of Riverside	48.20	907.86	
08/31/89	City of Riverside	51.10	904.96	
09/26/89	City of Riverside	56.40	899.66	
10/11/89	City of Riverside	56.10	899.96	
10/17/89	City of Riverside	56.70	899.36	
10/31/89	City of Riverside	53.50	902.56	

**Western San Bernardino Watermaster
Well Measurement Record for**

Johnson #1

State Well Number 1S/4W21Q03S

Basin: Colton-Rialto

Reference Point Elevation: 956.06

Reference Elevation #2, top of MP: 960

Date	Obtained from	Ref. Pt. to Water	Water Surface Elevation	Remarks
11/10/89	City of Riverside	56.50	899.56	
11/18/89	City of Riverside	56.50	899.56	
11/24/89	City of Riverside	56.50	899.56	
12/01/89	City of Riverside	57.00	899.06	Low for the year
12/09/89	City of Riverside	56.80	899.26	
12/16/89	City of Riverside	56.00	900.06	
12/23/89	City of Riverside	54.00	902.06	
12/31/89	City of Riverside	53.30	902.76	
<u>1990</u>				
01/06/90	City of Riverside	51.70	904.36	
01/13/90	City of Riverside	54.50	901.56	
01/19/90	City of Riverside	53.00	903.06	
01/25/90	City of Riverside	52.50	903.56	
02/03/90	City of Riverside	52.50	903.56	
02/10/90	City of Riverside	52.00	904.06	
02/24/90	City of Riverside	60.00	896.06	?
02/27/90	City of Riverside	51.50	904.56	
03/07/90	City of Riverside	51.50	904.56	
03/10/90	City of Riverside	51.50	904.56	
03/14/90	City of Riverside	51.50	904.56	
04/02/90	City of Riverside	51.00	905.06	
04/05/90	City of Riverside	51.00	905.06	
05/22/90	Western MWD	51.50	904.56	
06/08/90	City of Riverside	59.30	896.76	
07/09/90	City of Riverside	56.90	899.16	
08/03/90	City of Riverside	59.60	896.46	
09/20/90	City of Riverside	58.30	897.76	
10/31/90	City of Riverside	57.00	899.06	
12/01/90	City of Riverside	59.20	896.86	Low for the year
12/12/90	Western MWD	58.40	897.66	
<u>1991</u>				
01/15/91	City of Riverside	55.50	900.56	
01/28/91	City of Riverside	55.00	901.06	
03/04/91	City of Riverside	55.40	900.66	
03/30/91	City of Riverside	54.90	901.16	
04/16/91	City of Riverside	53.60	902.46	
04/29/91	City of Riverside	55.80	900.26	
05/13/91	City of Riverside	60.10	895.96	
05/31/91	Western MWD	59.05	897.01	
08/23/91	City of Riverside	66.00	890.06	

**Western San Bernardino Watermaster
Well Measurement Record for**

Johnson #1

State Well Number 1S/4W21Q03S

Basin: Colton-Rialto

Reference Point Elevation: 956.06

Reference Elevation #2, top of MP: 960

Date	Obtained from	Ref. Pt. to Water	Water Surface Elevation	Remarks
10/10/91	City of Riverside	66.00	890.06	Low for the year
<u>1992</u>				
01/16/92	Western MWD	59.26	896.80	
02/03/92	City of Riverside	49.80	906.26	
02/23/92	City of Riverside	60.10	895.96	
03/11/92	City of Riverside	57.00	899.06	
04/07/92	City of Riverside	58.60	897.46	
11/27/92	City of Riverside	67.50	888.56	Low for the year
12/16/92	City of Riverside	83.00	884.16	Colton Pumping (?)
<u>1993</u>				
01/23/93	City of Riverside	67.10	888.96	
01/25/93	Western MWD	71.90	884.16	Colton Pumping
03/15/93	City of Riverside	67.00	889.06	
04/21/93	City of Riverside	67.20	888.86	
05/18/93	City of Riverside	70.20	885.86	Low for the year
06/09/93	City of Riverside	70.00	886.06	
08/30/93	City of Riverside	67.00	889.06	
09/07/94	City of Riverside	67.30	888.76	
10/25/93	City of Riverside	65.00	891.06	
12/28/93	City of Riverside	63.20	892.86	
<u>1994</u>				
01/03/94	Western MWD	48.25	907.81	
02/23/94	City of Riverside	58.20	897.86	
05/25/94	City of Riverside	48.10	907.96	
05/31/94	Western MWD	43.60	912.46	
11/23/94	City of Riverside	53.50	902.56	
12/06/94	Western MWD	53.50	902.56	Low for the year
12/21/94	City of Riverside	57.20	898.86	
<u>1995</u>				
05/08/95	City of Riverside	40.40	915.66	
05/24/95	Western MWD	41.40	914.66	
09/29/95	City of Riverside	56.00	900.06	
12/05/96	City of Riverside	61.00	895.06	Low for the year
<u>1996</u>				
02/03/96	City of Riverside	53.00	907.00	
02/23/96	City of Riverside	61.00	895.06	
03/07/96	Western MWD	45.20	910.86	

**Western San Bernardino Watermaster
Well Measurement Record for**

Johnson #1

State Well Number 1S/4W21Q03S

Basin: Colton-Rialto

Reference Point Elevation: 956.06

Reference Elevation #2, top of MP: 960

Date	Obtained from	Ref. Pt. to Water	Water Surface Elevation	Remarks
04/12/96	Western MWD/SBVMWD	57.75	902.25	
04/30/96	City of Riverside	58.00	902.00	
05/10/96	Western MWD	59.70	900.30	#23 pumping
05/14/96	SBVMWD	58.90	901.10	#23 pumping
05/30/96	City of Riverside	65.00	895.00	
06/14/96	SBVMWD	63.10	896.90	#23 pumping
07/01/96	City of Riverside	66.70	893.30	
07/05/96	Western MWD	66.42	893.58	#23 & #36 pumping
07/19/96	SBVMWD	67.40	892.60	#23 & #36 pumping
08/06/96	Western MWD	64.75	895.25	#23 pumping
08/20/96	SBVMWD	65.20	894.80	#23 pumping
09/30/96	City of Riverside	65.10	894.90	Low for the year
10/16/96	SBVMWD	72.40	887.60	#23 pumping
11/04/96	Western MWD	74.33	885.67	#23 & #36 pumping
11/18/96	SBVMWD	70.70	889.30	#23 pumping
12/09/96	Western MWD	70.05	889.95	#23 pumping
12/17/96	SBVMWD	69.20	890.80	#23 pumping
<u>1997</u>				
01/03/97	City of Riverside	61.70	898.30	?
01/16/97	SBVMWD	68.90	891.10	#23 pumping
02/19/97	SBVMWD	65.70	894.30	#23 pumping
03/18/97	SBVMWD	63.60	896.40	#23 pumping
03/30/97	City of Riverside	54.90	905.10	?
04/18/97	SBVMWD	64.40	895.60	#23 pumping
05/05/97	Western MWD	65.80	894.20	#23 pumping
05/20/97	SBVMWD	65.25	894.75	#23 pumping
06/17/97	SBVMWD	65.80	894.20	#23 pumping
07/16/97	SBVMWD	67.00	893.00	#23 pumping
09/16/97	SBVMWD	67.50	892.50	#36 pumping
10/16/97	SBVMWD	69.80	890.20	#23 pumping
11/18/97	SBVMWD	63.50	896.50	Low for the year
12/16/97	SBVMWD	60.80	899.20	
12/29/97	Western MWD	70.10	889.90	#23 pumping
<u>1998</u>				
01/10/98	City of Riverside	71.50	888.50	
02/19/98	SBVMWD	59.40	900.60	
02/21/98	City of Riverside	59.30	900.70	
04/08/98	City of Riverside	56.00	904.00	
04/20/98	SBVMWD	58.00	902.00	#23 pumping
06/01/98	Western MWD	60.20	899.80	#23 pumping

**Western San Bernardino Watermaster
Well Measurement Record for**

Johnson #1

State Well Number 1S/4W21Q03S

Basin: Colton-Rialto

Reference Point Elevation: 956.06

Reference Elevation #2, top of MP: 960

Date	Obtained from	Ref. Pt. to Water	Water Surface Elevation	Remarks
06/18/98	SBVMWD	58.70	901.30	#23 pumping
07/14/98	SBVMWD	56.70	903.30	#23 pumping
08/05/98	City of Riverside	56.80	903.20	
08/17/98	SBVMWD	55.50	904.50	#23 pumping
09/17/98	SBVMWD	55.40	904.60	#23 pumping
11/10/98	SBVMWD	54.50	905.50	#23 pumping
12/18/98	SBVMWD	54.20	905.80	#23 pumping/low for year
<u>1999</u>				
01/08/99	City of Riverside	48.50	911.50	
01/18/99	Western MWD	48.70	911.30	
01/19/99	SBVMWD	48.60	911.40	
02/16/99	SBVMWD	51.50	908.50	#23 pumping
03/17/99	SBVMWD	46.60	913.40	
04/14/99	SBVMWD	49.40	910.60	#23 off, #36 on
05/20/99	City of Riverside	54.00	906.00	
06/03/99	Western MWD	46.00	914.00	#36 pumping
06/16/99	SBVMWD	50.30	909.70	#23 off, #36 on
07/13/99	SBVMWD	58.60	901.40	#23 on, #36 on
08/05/99	City of Riverside	59.60	900.40	
08/17/99	SBVMWD	60.30	899.70	#23 on, #36 on
09/14/99	SBVMWD	61.10	898.90	#23 on, #36 on
10/07/99	City of Riverside	57.60	902.40	
10/15/99	SBVMWD	58.36	901.64	#23 on, #36 off
11/17/99	SBVMWD	51.94	908.06	#23 off, #36 off
12/14/99	SBVMWD	57.32	902.68	#23 off, #36 on
12/28/99	Western MWD	57.77	902.23	#23 off, #36 off/low
<u>2000</u>				
01/14/00	SBVMWD	58.38	901.62	#23 off, #36 on
01/18/00	City of Riverside	53.90	906.10	
02/14/00	SBVMWD	59.10	900.90	#23 off, #36 off
03/13/00	SBVMWD	52.42	907.58	#23 off, #36 off
03/21/00	City of Riverside	52.40	907.60	
04/12/00	SBVMWD	51.46	908.54	#23 off/#36 not equipped
05/09/00	Western MWD	58.63	901.37	#23 on/#36 not equipped
05/12/00	SBVMWD	58.00	902.00	#23 on/#36 not equipped
06/13/00	SBVMWD	59.10	900.90	#23 on/#36 not equipped
07/13/00	SBVMWD	59.42	900.58	#23 on/#36 off
08/14/00	SBVMWD	59.60	900.40	#23 on/#36 off
09/15/00	SBVMWD	61.48	898.52	#23 on/#36 off
09/18/00	City of Riverside	60.80	899.20	low for year

**Western San Bernardino Watermaster
Well Measurement Record for**

Johnson #1

State Well Number 1S/4W21Q03S

Basin: Colton-Rialto

Reference Point Elevation: 956.06

Reference Elevation #2, top of MP: 960

Date	Obtained from	Ref. Pt. to Water	Water Surface Elevation	Remarks
10/16/00	SBVMWD	55.46	904.54	#23 off, #36 off
11/16/00	SBVMWD	64.30	895.70	#23 on/#36 off
12/04/00	City of Riverside			Cannot measure
12/18/00	SBVMWD	65.64	894.36	#23 on/#36 off
<u>2001</u>				
01/17/01	SBVMWD	61.58	898.42	#23 off/#36 off
01/19/01	City of Riverside	61.40	898.60	
02/16/01	City of Riverside	60.50	899.50	
02/16/01	SBVMWD	60.96	899.04	#23 off/#36 off
03/09/01	Western MWD	59.80	900.20	#23 on/#36 off
03/16/01	SBVMWD	64.84	895.16	#23 on/#36 off
04/18/01	SBVMWD	64.00	896.00	#23 on/#36 off
04/23/01	City of Riverside	64.60	895.40	
05/18/01	SBVMWD	63.70	896.30	#23 on/#36 off
06/08/01	Western MWD	63.73	896.27	#23 on/#36 off
06/18/01	SBVMWD	64.00	896.00	#23 on/#36 off
07/18/01	SBVMWD	63.74	896.26	#23 on/#36 off
08/20/01	SBVMWD	66.40	893.60	#23 on/#36 on
09/24/01	SBVMWD	67.80	892.20	#23 on/#36 on
10/16/01	SBVMWD	68.30	891.70	#23 on/#36 on
11/14/01	SBVMWD	67.90	892.10	#23 on/#36 on
11/16/01	Western MWD	69.78	890.22	#23 on/#36 on
12/04/01	City of Riverside	68.80	891.20	LOW
12/17/01	SBVMWD	67.76	892.24	#23 on/#36 off
<u>2002</u>				
01/12/02	City of Riverside	68.40	891.60	
01/17/02	SBVMWD	67.74	892.26	#23 on/#36 off
02/14/02	City of Riverside	68.70	891.30	
02/15/02	SBVMWD	68.40	891.60	#23 on/#36 off
03/18/02	SBVMWD	69.70	890.30	#23 on/#36 on
03/28/02	City of Riverside	71.10	888.90	
04/15/02	SBVMWD	71.32	888.68	#23 on/#36 on
05/01/02	Western MWD	71.96	888.04	#23 on/#36 on
05/03/02	City of Riverside	73.00	887.00	Static
05/16/02	SBVMWD	72.20	887.80	#23 on/#36 on
06/14/02	SBVMWD	73.60	886.40	#23 on/#36 on
07/10/02	SBVMWD	76.00	884.00	#23 on/#36 on
07/31/02	City of Riverside	77.00	883.00	Static
08/14/02	SBVMWD	77.10	882.90	#23 on/#36 on
09/11/02	City of Riverside	80.00	880.00	Static

**Western San Bernardino Watermaster
Well Measurement Record for**

Johnson #1

State Well Number 1S/4W21Q03S

Basin: Colton-Rialto

Reference Point Elevation: 956.06

Reference Elevation #2, top of MP: 960

Date	Obtained from	Ref. Pt. to Water	Water Surface Elevation	Remarks
09/13/02	SBVMWD	79.70	880.30	#23 on/#36 off
10/16/02	SBVMWD	83.34	876.66	#23 on/#36 on
11/12/02	City of Riverside	79.00	881.00	Static, LOW
11/16/02	Western MWD	69.78	890.22	#23 on/#36 on ?
11/22/02	SBVMWD	84.40	875.60	#23 on/#36 on
12/11/02	Western MWD	84.76	875.24	#23 on/#36 on
12/18/02	SBVMWD	76.50	883.50	#23 off/#36 off
12/25/02	City of Riverside	81.30	878.70	Static
<u>2003</u>				
01/13/03	SBVMWD	77.20	882.80	#23 off/#36 off
02/13/03	SBVMWD	78.80	881.20	#23 on/#36 off
03/05/03	City of Riverside	78.40	881.60	
03/26/03	SBVMWD	82.80	877.20	#23 on/#36 off
04/15/03	SBVMWD	78.00	882.00	#23 on, #36 off
05/08/03	SBVMWD	81.00	879.00	#23 on, #36 off
05/08/03	WMWD	80.88	879.12	
06/18/03	SBVMWD	79.20	880.80	#23 on, #36 on
07/17/03	SBVMWD	81.82	878.18	#23 on, #36 off
08/13/03	SBVMWD	83.05	876.95	#23 on, #36 off
08/18/04	City of Riverside	86.60	873.40	
09/12/03	SBVMWD	86.00	874.00	#23 on, #36 on
10/24/03	SBVMWD	87.90	872.10	#23 on, #36 on
11/14/03	SBVMWD	85.40	874.60	#23 on, #36 on
12/08/03	WMWD	84.32	875.68	#23 off, #36 on / LOW
12/17/03	SBVMWD	81.40	878.60	#23 off, #36 off
<u>2004</u>				
01/21/04	SBVMWD	84.70	875.30	#23 on, #36 off
02/23/04	SBVMWD	80.60	879.40	#23 off, #36 off
03/09/04	City of Riverside	79.90	880.10	
03/25/04	SBVMWD	81.40	878.60	#23 off, #36 off
04/07/04	City of Riverside	83.00	877.00	
04/16/04	SBVMWD	81.37	878.63	#23 on, #36 off
05/03/04	WMWD	85.56	874.44	#23 on, #36 off
05/11/04	City of Riverside	83.00	877.00	Date estimated
05/13/04	SBVMWD	85.40	874.60	#23 on, #36 off
06/15/04	SBVMWD	85.80	874.20	#23 on, #36 off
07/15/04	City of Riverside	86.80	873.20	Date estimated
07/15/04	SBVMWD	86.72	873.28	#23 on, #36 off
08/19/04	SBVMWD	87.00	873.00	#23 on, #36 off
09/15/04	City of Riverside	86.60	873.40	Date estimated

**Western San Bernardino Watermaster
Well Measurement Record for**

Johnson #1

State Well Number 1S/4W21Q03S

Basin: Colton-Rialto

Reference Point Elevation: 956.06

Reference Elevation #2, top of MP: 960

Date	Obtained from	Ref. Pt. to Water	Water Surface Elevation	Remarks
09/20/04	SBVMWD	86.60	873.40	#23 on, #36 off
10/18/04	SBVMWD	87.00	873.00	#23 on, #36 off
11/15/04	WMWD	87.30	872.70	LOW
11/15/04	SBVMWD	87.40	872.60	#23 on, #36 off
12/16/04	SBVMWD	87.60	872.40	#23 off, #36 off
<u>2005</u>				
01/15/05	C of R	81.20	878.8	Static
01/18/05	SBVMWD	84.60	875.40	#23 on, #36 off
02/28/05	SBVMWD	76.50	883.50	#23 off, #36 off
03/21/05	SBVMWD	74.50	885.50	#23 off, #36 off
04/15/05	C of R	81.90	878.10	Static
04/18/05	SBVMWD	78.90	881.10	#23 on, #36 off
04/21/05	WMWD	78.60	881.40	#23 on, #36 off
05/13/05	SBVMWD	76.58	883.42	#23 on, #36 off
05/27/05	WMWD	75.61	884.39	#23 on, #36 off
06/14/05	SBVMWD	74.70	885.30	#23 on, #36 off
07/14/05	SBVMWD	72.40	887.60	#23 on, #36 off
07/15/05	C of R	71.00	889.00	Static
08/14/05	SBVMWD	71.00	889.00	#23 on, #36 off
09/19/05	SBVMWD	69.80	890.20	#23 on, #36 off
10/10/05	WMWD	70.38	889.62	#23 on, #36 off
10/19/05	SBVMWD	69.00	891.00	#23 on, #36 off
11/11/05	WMWD	72.28	887.72	#23 on, #36 off
11/14/05	WMWD	70.72	889.28	#23 on, #36 off
11/15/05	C of R	71.20	888.80	Static
11/28/05	SBVMWD	71.60	888.40	#23 on, #36 off / Low
12/12/05	WMWD	71.11	888.89	#23 on, #36 off
12/13/05	SBVMWD	71.20	888.80	#23 on, #36 off
<u>2006</u>				
01/10/06	WMWD	72.33	887.67	#23 on, #36 off
01/11/06	SBVMWD	72.40	887.60	#23 on, #36 off
01/11/06	WMWD	72.28	887.72	#23 on, #36 off
02/13/06	WMWD	73.00	887.00	#23 on, #36 off
02/14/06	SBVMWD	73.12	886.88	#23 on, #36 off
03/13/06	WMWD	70.99	889.01	#23 off, #36 off
03/22/06	SBVMWD	73.00	887.00	#23 on, #36 off
04/10/06	SBVMWD	71.80	888.20	#23 on, #36 off
04/10/06	WMWD	71.60	888.40	#23 on, #36 off
05/08/06	WMWD	71.50	888.50	#23 on, #36 off
05/12/06	SBVMWD	72.00	888.00	#23 on, #36 off

**Western San Bernardino Watermaster
Well Measurement Record for**

Johnson #1

State Well Number 1S/4W21Q03S

Basin: Colton-Rialto

Reference Point Elevation: 956.06

Reference Elevation #2, top of MP: 960

Date	Obtained from	Ref. Pt. to Water	Water Surface Elevation	Remarks
06/10/06	WMWD	68.52	891.48	#23 on, #36 off
06/13/06	SBVMWD	67.80	892.20	#23 on, #36 off
07/09/06	C of R	69.20	890.80	Static
07/11/06	WMWD	68.72	891.28	#23 on, #36 off
07/13/06	SBVMWD	69.00	891.00	#23 on, #36 off
08/14/06	WMWD	71.22	888.78	#23 on, #36 on
08/20/06	SBVMWD	71.60	888.40	#23 on, #36 off
09/11/06	WMWD	73.43	886.57	#23 on, #36 on
09/25/06	SBVMWD	70.40	889.60	#23 on, #36 off
10/04/06	C of R	99.00	861.00	Static - Watermaster chall
10/09/06	WMWD	67.10	892.90	#23 off, #36 off / LOW
10/25/06	SBVMWD	73.30	886.70	#23 on, #36 off
11/13/06	WMWD	74.56	885.44	#23 on, #36 off
11/21/06	SBVMWD	74.00	886.00	#23 on, #36 off
12/11/06	WMWD	73.38	886.62	#23 off, #36 off
12/21/06	SBVMWD	74.00	886.00	#23 on, #36 off
<u>2007</u>				
01/08/07	WMWD	74.08	885.92	#23 on, #36 off
02/01/07	WMWD	72.03	887.97	#23 on, #36 off

**Western San Bernardino Watermaster
Well Measurement Record for**

Flume #2

State Well Number 1S/4W29H01S

Basin: Riverside North

Reference Point Elevation: 932.18

Date	Obtained from	Ref. Pt. to Water	Water Surface Elevation	Remarks
<u>1986</u>				
01/01/86	C of R	22.80	909.38	
02/01/86	C of R	23.70	908.48	
02/11/86	C of R	23.00	909.18	
03/25/86	C of R	21.20	910.98	
04/01/86	C of R	21.50	910.68	
04/08/86	C of R	21.60	910.58	
05/06/86	C of R	22.00	910.18	
05/13/86	C of R	22.60	909.58	
05/20/86	C of R	22.70	909.48	
05/27/86	WMWD	22.00	910.18	
06/17/86	C of R	23.00	909.18	
07/20/86	C of R	23.60	908.58	
08/05/86	C of R	23.60	908.58	
08/12/86	C of R	24.00	908.18	
08/26/86	C of R	24.40	907.78	
09/02/86	C of R	24.70	907.48	
09/16/86	WMWD	24.50	907.68	
09/23/86	C of R	25.10	907.08	
10/24/86	WMWD	23.00	909.18	
11/19/86	C of R	25.60	906.58	Low for the year
12/29/86	C of R	25.60	906.58	
<u>1987</u>				
01/06/87	WMWD	23.30	908.88	
01/28/87	C of R	23.20	908.98	
03/03/87	C of R	25.80	906.38	
03/31/87	C of R	25.60	906.58	
04/20/87	WMWD	28.00	904.18	
04/30/87	C of R	28.70	903.48	
06/10/87	C of R	29.00	903.18	
07/06/87	C of R	28.70	903.48	
08/09/87	C of R	29.10	903.08	
08/16/87	C of R	27.60	904.58	
08/25/87	C of R	29.20	902.98	Low for the year
09/24/87	C of R	27.30	904.88	
11/03/87	C of R	13.80	918.38	?
11/10/87	C of R	26.90	905.28	
12/08/87	C of R	26.60	905.58	
12/22/87	C of R	26.60	905.58	
12/23/87	WMWD	26.00	906.18	
12/29/87	C of R	27.50	904.68	

**Western San Bernardino Watermaster
Well Measurement Record for**

Flume #2

State Well Number 1S/4W29H01S

Basin: Riverside North

Reference Point Elevation: 932.18

Date	Obtained from	Ref. Pt. to Water	Water Surface Elevation	Remarks
<u>1988</u>				
01/05/88	C of R	26.90	905.28	
01/12/88	C of R	26.90	905.28	
01/19/88	C of R	26.20	905.98	
01/26/88	C of R	26.10	906.08	
03/01/88	C of R	26.00	906.18	
03/08/88	C of R	25.80	906.38	
04/15/88	C of R	35.50	896.68	
05/01/88	C of R	26.00	906.18	
06/28/88	C of R	32.30	899.88	
07/01/88	C of R	32.30	899.88	
07/05/88	C of R	34.60	897.58	
07/12/88	C of R	36.00	896.18	
08/01/88	C of R	36.40	895.78	Low for the year
08/17/88	C of R	33.50	898.68	
09/01/88	C of R	34.70	897.48	
10/01/88	C of R	34.70	897.48	
11/01/88	C of R	31.00	901.18	
<u>1989</u>				
01/01/89	C of R	32.80	899.38	
01/26/89	C of R	36.40	895.78	
02/01/89	C of R	36.40	895.78	
02/09/89	C of R	32.40	899.78	
02/22/89	C of R	33.60	898.58	
03/01/89	C of R	33.60	898.58	
03/12/89	C of R	34.90	897.28	
03/19/89	C of R	40.10	892.08	
03/25/89	C of R	33.20	898.98	
04/28/89	C of R	37.60	894.58	
05/05/89	C of R	38.80	893.38	
05/11/89	C of R	38.70	893.48	
06/11/89	C of R	40.90	891.28	
06/16/89	C of R	38.90	893.28	
06/30/89	C of R	41.10	891.08	
08/28/89	C of R	42.30	889.88	
09/26/89	C of R	42.80	889.38	
10/11/89	C of R	45.40	886.78	
10/17/89	C of R	44.10	888.08	
10/31/89	C of R	42.90	889.28	
11/10/89	C of R	45.00	887.18	
11/18/89	C of R	44.80	887.38	
11/24/89	C of R	44.50	887.68	
12/01/89	C of R	44.50	887.68	

**Western San Bernardino Watermaster
Well Measurement Record for**

Flume #2

State Well Number 1S/4W29H01S

Basin: Riverside North

Reference Point Elevation: 932.18

Date	Obtained from	Ref. Pt. to Water	Water Surface Elevation	Remarks
12/09/89	C of R	45.00	887.18	
12/16/89	C of R	44.50	887.68	
12/23/89	C of R	45.00	887.18	
12/31/89	C of R	45.90	886.28	Low for the year
<u>1990</u>				
01/06/90	C of R	45.20	886.98	
01/13/90	C of R	45.50	886.68	
01/19/90	C of R	45.00	887.18	
01/25/90	C of R	44.00	888.18	
02/03/90	C of R	44.50	887.68	
02/10/90	C of R	44.50	887.68	
02/24/90	C of R	41.00	891.18	
03/07/90	C of R	41.50	890.68	
03/12/90	C of R	43.70	888.48	
04/02/90	C of R	44.50	887.68	
05/22/90	WMWD	44.10	888.08	
06/06/90	C of R	44.00	888.18	
07/09/90	C of R	46.00	886.18	
07/30/90	C of R	46.70	885.48	
09/19/90	C of R	45.30	886.88	
10/31/90	C of R	44.70	887.48	
12/02/90	C of R	50.00	882.18	Low for the year
12/17/90	WMWD	49.90	882.28	
<u>1991</u>				
01/15/91	C of R	47.20	884.98	
01/28/91	C of R	49.00	883.18	
03/04/91	C of R	44.00	888.18	
03/21/91	C of R	43.30	888.88	
04/16/91	C of R	48.00	884.18	
04/29/91	C of R	43.10	889.08	
05/13/91	C of R	47.00	885.18	
05/31/91	WMWD	47.90	884.28	Low for the year
08/23/91	C of R	86.50	845.68	Pumping
10/10/91	C of R	87.00	845.18	Pumping
<u>1992</u>				
01/16/92	WMWD	59.35	872.83	
02/03/92	C of R	53.10	879.08	Pumping
02/22/92	C of R	57.80	874.38	Static ?
03/11/92	C of R	55.80	876.38	
04/07/92	C of R	49.50	882.68	
11/24/92	C of R	63.00	869.18	Flume #3 pumping

**Western San Bernardino Watermaster
Well Measurement Record for**

Flume #2

State Well Number 1S/4W29H01S

Basin: Riverside North

Reference Point Elevation: 932.18

Date	Obtained from	Ref. Pt. to Water	Water Surface Elevation	Remarks
12/15/93	C of R	59.00	873.18	Low for the year
<u>1993</u>				
01/23/93	C of R	35.30	896.88	
03/15/93	C of R	35.00	897.18	
04/15/93	C of R	35.00	897.18	
05/04/93	C of R	35.00	897.18	Low for the year
06/08/93	C of R	35.00	897.18	
08/30/93	C of R	58.00	874.18	Pumping
09/07/93	C of R	58.80	873.38	Pumping
10/23/93	Geological Sur	19.67	912.51	
10/26/93	C of R	20.00	912.18	
12/28/93	C of R	18.60	913.58	
<u>1994</u>				
01/05/94	WMWD	19.80	912.38	
02/22/94	C of R	20.00	912.18	
05/25/94	C of R	20.00	912.18	
05/31/94	WMWD	20.00	912.18	
10/24/94	Geological Sur	21.29	910.89	
11/24/94	C of R	21.80	910.38	
12/06/94	C of R	22.30	909.88	Low for the year
<u>1995</u>				
05/04/95	C of R	17.10	915.08	
05/24/95	WMWD	16.60	915.58	Low for the year
<u>1996</u>				
02/03/96	C of R	16.80	915.38	
02/23/96	C of R	16.50	915.68	
03/04/96	WMWD	17.30	914.88	
04/12/96	WMWD/SBVMWD	22.60	909.58	Rix startup
04/23/97	Geological Sur	25.40	906.78	
05/10/96	WMWD	-	-	Pumping
05/14/96	SBVMWD	-	-	Pumping
05/22/96	C of R	66.00	866.18	Pumping
06/14/96	SBVMWD	-	-	Pumping
07/05/96	WMWD	-	-	Pumping
07/19/96	SBVMWD	43.00	889.18	Low for the year
08/06/96	WMWD	-	-	Pumping
08/20/96	SBVMWD	-	-	Pumping
10/08/97	Geological Sur	-	-	Pumping
10/16/96	SBVMWD	-	-	Pumping
11/04/96	WMWD	-	-	Pumping

**Western San Bernardino Watermaster
Well Measurement Record for**

Flume #2

State Well Number 1S/4W29H01S

Basin: Riverside North

Reference Point Elevation: 932.18

Date	Obtained from	Ref. Pt. to Water	Water Surface Elevation	Remarks
11/18/96	SBVMWD	-	-	Pumping
12/09/96	WMWD	-	-	Pumping
12/17/96	SBVMWD	-	-	Pumping
<u>1997</u>				
01/16/97	SBVMWD	25.40	906.78	River flowing
02/19/97	SBVMWD	26.00	906.18	
03/18/97	SBVMWD	29.90	902.28	
03/31/97	C of R	43.30	888.88	?
04/18/97	SBVMWD	-	-	Pumping
04/30/97	C of R	25.40	906.78	
05/05/97	WMWD	75.30	-	Pumping
05/20/97	SBVMWD	-	-	Pumping
06/17/97	SBVMWD	-	-	Pumping
07/16/97	SBVMWD	-	-	Pumping
09/16/97	SBVMWD	Below 32'	-	
10/16/97	SBVMWD	Below 32'	-	
11/18/97	SBVMWD	Below 32'	-	Pumping
12/16/97	SBVMWD	48.80	883.38	Low for the year
12/29/97	WMWD	48.00	884.18	
<u>1998</u>				
01/10/98	C of R	47.00	885.18	
02/19/98	SBVMWD	-	-	Tape stuck
02/21/98	C of R	28.20	903.98	
04/08/98	C of R	22.30	909.88	
04/20/98	SBVMWD	-	-	Tape stuck
06/01/98	WMWD	18.50	913.68	
06/18/98	SBVMWD	11.00	921.18	
07/14/98	SBVMWD	-	-	
08/05/98	C of R	53.50	878.68	Pumping
08/17/98	SBVMWD	-	-	
09/17/98	SBVMWD	-	-	
11/10/98	SBVMWD	-	-	Pumping
12/18/98	SBVMWD	-	-	
<u>1999</u>				
01/09/99	C of R	26.60	905.58	Low for "98" year
01/18/99	WMWD	25.80	906.38	
01/19/99	SBVMWD	-	-	
02/16/99	SBVMWD	-	-	
03/17/99	SBVMWD	-	-	
04/14/99	SBVMWD	-	-	
05/19/99	C of R	57.10	-	Pumping

**Western San Bernardino Watermaster
Well Measurement Record for**

Flume #2

State Well Number 1S/4W29H01S

Basin: Riverside North

Reference Point Elevation: 932.18

Date	Obtained from	Ref. Pt. to Water	Water Surface Elevation	Remarks
06/03/99	WMWD	-	-	Pumping
07/27/99	C of R	13.8 ?	-	Pumping
10/07/99	C of R	65.00	-	Pumping
12/28/99	WMWD	-	-	Pumping
<u>2000</u>				
01/05/00	C of R	68.8	-	Pumping
03/21/00	C of R	27.80	904.38	Low for year
05/09/00	WMWD	-	-	Pumping
09/18/00	C of R	-	-	Cannot measure
12/04/00	C of R	80.60	851.58	#2 on, #6 on
<u>2001</u>				
01/20/01	C of R	52.10	880.08	
02/16/01	C of R	29.20	902.98	#2 off, #6 off
03/09/01	WMWD	45.35	886.83	
03/09/01	WMWD	42.35	889.83	
04/23/01	C of R	-	-	Cannot measure
06/08/01	WMWD	46.31	885.87	
11/16/01	WMWD	83.80	848.38	Pumping
11/28/01	WMWD	60.90	871.28	Pumping
12/04/01	C of R	58.50	873.68	idle/LOW
<u>2002</u>				
01/12/02	C of R	59.00	873.18	Idle
02/14/02	C of R	--	--	Cannot measure
03/28/02	C of R	--	--	Cannot measure
05/01/02	WMWD	59.80	872.38	Idle
05/03/02	C of R	--	--	Cannot measure
06/11/02	C of R	62.80	869.38	Static
09/19/02	C of R	114.30	817.88	Pumping
11/18/02	C of R	69.00	863.18	Static, LOW
11/28/02	WMWD	--	--	Pumping
12/11/02	WMWD	--	--	Cannot measure
12/20/02	C of R	69.30	862.88	Static
<u>2003</u>				
03/05/03	C of R	66.50	865.68	
04/23/03	USGS	60.87	871.31	
05/09/03	WMWD	-	-	Tape hangs up
10/21/03	USGS	72.21	859.97	
11/19/03	C of R	73.00	859.18	Static / LOW
12/08/03	WMWD	-	-	Tape hangs up
12/22/03	C of R	73.50	858.68	

**Western San Bernardino Watermaster
Well Measurement Record for**

Flume #2

State Well Number 1S/4W29H01S

Basin: Riverside North

Reference Point Elevation: 932.18

Date	Obtained from	Ref. Pt. to Water	Water Surface Elevation	Remarks
<u>2004</u>				
03/11/04	C of R	72.90	859.28	
05/01/04	C of R	71.80	860.38	
05/04/04	WMWD	-	-	Tape hangs up @ 36'
05/11/04	C of R	72.80	859.38	
06/15/04	C of R	75.90	856.28	Date estimated
07/05/04	C of R	75.90	856.28	Date estimated
09/15/04	C of R	75.70	856.48	Date estimated
10/25/04	USGS	76.30	855.88	LOW
12/16/04	C of R	72.70	859.48	
<u>2005</u>				
04/21/05	WMWD	22.00	910.18	Motor replaced,est new MP
05/27/05	WMWD	23.00	909.18	LOW
07/15/05	C of R	21.20	910.98	static
07/25/05	USGS	19.81	912.37	static
10/04/05	C of R	74.90	857.28	static ?
10/10/05	WMWD	68.30	863.88	Pumping ?
11/14/05	WMWD	75.09	857.09	Pumping 1500 gpm
11/15/05	C of R	74.90	857.28	Pumping
12/12/05	WMWD	-	-	Pumping 1500 gpm
<u>2006</u>				
01/09/06	WMWD	77.88	854.30	Pumping 1500 gpm
02/13/06	WMWD	79.80	852.38	#2 on, #3 on, #4 off, #6 off
03/13/06	WMWD	34.75	897.43	#2 off, #3off, #4 off, #6 off
04/10/06	WMWD	26.98	905.20	#2 off, #3off, #4 off, #6 off
04/25/06	USGS	25.00	907.18	static
05/08/06	WMWD	69.05	863.13	#2 on, #3on, #4 off, #6 off
06/10/06	WMWD	75.08	857.10	#2 on, #3 on, #4 off, #6 on
06/14/06	C of R	75.70	856.48	pumping
07/11/06	WMWD	78.85	853.33	#2 on, #3 on, #4 off, #6 on
08/14/06	WMWD	80.07	852.11	#2 on, #3 on, #4 on, #6 off
09/11/06	WMWD	-	-	#2 on, #3 on, #4 on, #6 off
10/04/06	C of R	60.80	871.38	#2 off, #3 off, #4 off, #6 off/LOW
10/09/06	WMWD	51.03	881.15	#2 off, #3 off, #4 off, #6 off
10/25/06	USGS	-	-	pumping
11/10/06	C of R	76.00	856.18	pumping
11/13/06	WMWD	80.30	851.88	#2 on, #3 on, #4 on, #6 off
12/11/06	WMWD	58.30	873.88	#2 off, #3 on, #4 on, #6 on

**Western San Bernardino Watermaster
Well Measurement Record for**

Flume #2

State Well Number 1S/4W29H01S

Basin: Riverside North

Reference Point Elevation: 932.18

Date	Obtained from	Ref. Pt. to Water	Water Surface Elevation	Remarks
<u>2007</u>				
01/08/07	WMWD	56.87	875.31	#2 off, #3off, #4 off, #6 off
02/01/07	WMWD	-	-	Locked out

**Western San Bernardino Watermaster
Well Measurement Record for**

Flume #5

State Well Number 1S/4W29Q01S

Basin: Riverside North

Reference Point Elevation: 916.53

Date	Obtained from	Ref. Pt to Water	Water Surface Elevation	Remarks
<u>1986</u>				
10/24/1986	WMWD	11.50	905.03	Low for the year
<u>1987</u>				
04/20/87	WMWD	13.50	903.03	Low for the year
12/23/87	WMWD	13.40	903.13	
<u>1988</u>				
04/04/88	WMWD	14.00	902.53	Low for the year
<u>1989</u>				
06/12/89	C of R	25.00	891.53	Low for the year
<u>1990</u>				
01/25/90	C of R	33.50	883.03	
02/03/90	C of R	32.00	884.53	
02/10/90	C of R	33.00	883.53	
02/24/90	C of R	29.00	887.53	
03/07/90	C of R	29.00	887.53	
03/12/90	C of R	28.00	888.53	
05/22/90	WMWD	32.50	884.03	
07/09/90	C of R	34.40	882.13	
08/03/90	C of R	35.80	880.73	
09/19/90	C of R	34.10	882.43	
10/31/90	C of R	33.30	883.23	
12/02/90	C of R	50.00	866.53	?
12/12/90	WMWD	39.80	876.73	Low for the year
<u>1991</u>				
01/15/91	C of R	39.50	877.03	
01/28/91	C of R	39.50	877.03	
05/31/91	WMWD	37.75	878.78	Low for the year
<u>1992</u>				
01/16/92	WMWD	49.70	866.83	
02/05/92	C of R	44.30	872.23	
11/25/92	C of R	52.50	864.03	
12/15/92	C of R	59.00	857.53	Low for the year
<u>1993</u>				
01/25/93	C of R	20.30	896.23	
10/26/93	C of R	12.50	904.03	Low for the year

**Western San Bernardino Watermaster
Well Measurement Record for**

Flume #5

State Well Number 1S/4W29Q01S

Basin: Riverside North

Reference Point Elevation: 916.53

Date	Obtained from	Ref. Pt to Water	Water Surface Elevation	Remarks
12/28/93	C of R	10.00	906.53	
<u>1994</u>				
01/03/94	WMWD	9.25	907.28	
05/31/94	WMWD	8.10	908.43	
11/24/94	C of R	10.10	906.43	
12/06/94	WMWD	10.10	906.43	Low for the year
12/21/94	C of R	25.00	891.53	?
<u>1995</u>				
05/24/95	WMWD	6.00	910.53	Low for the year
<u>1996</u>				
03/04/96	WMWD	6.40	910.13	
04/12/96	WMWD/SBVMWD	12.60	903.93	Rix startup
04/30/96	C of R	16.00	900.53	#6 pumping
05/10/96	WMWD	18.65	897.88	#2 & #6 pumping
05/14/96	SBVMWD	19.45	897.08	#2 & #6 pumping
05/28/96	C of R	16.00	900.53	#6 pumping
06/14/96	SBVMWD	25.15	891.38	#2 & #6 pumping
07/05/96	WMWD	27.70	888.83	#2 & #6 pumping
07/19/96	SBVMWD	29.40	887.13	#6 pumping
08/06/96	WMWD	31.50	885.03	#2 & #6 pumping
08/20/96	SBVMWD	32.50	884.03	#2 & #6 pumping
10/16/96	SBVMWD	36.10	880.43	#2 pumping
11/04/96	WMWD	36.60	879.93	#2 & #6 pumping
11/18/96	SBVMWD	38.90	877.63	#2 & #6 pumping
12/09/96	WMWD	36.00	880.53	#2 & #6 pumping
12/17/96	SBVMWD	28.90	887.63	Low for the year
<u>1997</u>				
01/16/97	SBVMWD	-	-	River flowing
01/16/97	SBVMWD	-	-	River flowing
02/19/97	SBVMWD	16.90	899.63	
03/18/97	SBVMWD	20.50	896.03	
04/18/97	SBVMWD	27.30	889.23	#2 & #6 pumping
05/05/97	WMWD	29.80	886.73	#2 & #6 pumping
05/20/97	SBVMWD	28.60	887.93	#2 & #6 pumping
06/17/97	SBVMWD	35.40	881.13	#2 & #6 pumping
07/16/97	SBVMWD	38.50	878.03	#2 & #6 pumping
09/16/97	SBVMWD	43.40	873.13	#6 pumping
10/16/97	SBVMWD	43.10	873.43	#6 pumping

**Western San Bernardino Watermaster
Well Measurement Record for**

Flume #5

State Well Number 1S/4W29Q01S

Basin: Riverside North

Reference Point Elevation: 916.53

Date	Obtained from	Ref. Pt to Water	Water Surface Elevation	Remarks
11/18/97	SBVMWD	41.60	874.93	#2 pumping
12/16/97	SBVMWD	34.75	881.78	
12/29/97	WMWD	36.95	879.58	Low for the year
<u>1998</u>				
02/19/98	SBVMWD	11.90	904.63	
04/20/98	SBVMWD	7.95	908.58	
06/01/98	WMWD	6.55	909.98	River just to east
06/18/98	SBVMWD	7.25	909.28	
07/14/98	SBVMWD	8.65	907.88	
08/05/98	C of R	13.30	903.23	#2 & #6 pumping
08/17/98	SBVMWD	7.60	908.93	
09/17/98	SBVMWD	8.40	908.13	
11/10/98	SBVMWD	16.40	900.13	
12/18/98	SBVMWD	18.00	898.53	Low for the year
<u>1999</u>				
01/09/99	C of R	19.20	897.33	#2 on, #6 on
01/18/99	WMWD	18.50	898.03	
01/19/99	SBVMWD	16.50	900.03	#2 off, #6 off
02/16/99	SBVMWD	11.30	905.23	#2 off, #6 off
03/17/99	SBVMWD	15.30	901.23	#2 off, #6 off
04/14/99	SBVMWD	11.60	904.93	#2 off, #6 off
05/12/99	SBVMWD	15.24	901.29	#2 on, #6 on
05/19/99	C of R	17.80	898.73	#2 on, #6 on
06/03/99	WMWD	16.75	899.78	#2 on, #6 on
06/04/99	SBVMWD	17.06	899.47	#2 on, #6 on
06/16/99	SBVMWD	18.10	898.43	#2 on, #6 on
07/13/99	SBVMWD	19.74	896.79	#2 on, #6 off
07/27/99	C of R	21.80	894.73	#2 off, #6 off/low
08/17/99	SBVMWD	20.90	895.63	#2 off, #6 on
09/14/99	SBVMWD	26.00	890.53	#2 on, #6 on
10/07/99	C of R	27.00	889.53	#2 on, #6 on
10/15/99	SBVMWD	27.30	889.23	#2 on, #6 on
11/17/99	SBVMWD	28.40	888.13	#2 on, #6 on
12/14/99	SBVMWD	28.62	887.91	#2 on, #6 on
12/28/99	WMWD	28.30	888.23	#2 on, #6 on
<u>2000</u>				
01/14/00	C of R	26.8	889.73	#2 on, #6 on
01/14/00	SBVMWD	27.82	888.71	#2 on, #6 on

**Western San Bernardino Watermaster
Well Measurement Record for**

Flume #5

State Well Number 1S/4W29Q01S

Basin: Riverside North

Reference Point Elevation: 916.53

Date	Obtained from	Ref. Pt to Water	Water Surface Elevation	Remarks
02/14/00	SBVMWD	21.00	895.53	#2 off, #6 off
03/13/00	SBVMWD	12.90	903.63	#2 off, #6 off
03/21/00	C of R	16.40	900.13	
04/12/00	SBVMWD	23.80	892.73	#2 on, #6 on
05/09/00	WMWD	25.33	891.20	#2 on, #6 on
05/12/00	SBVMWD	25.40	891.13	#2 on, #6 on
06/13/00	SBVMWD	29.00	887.53	#2 on, #6 on
07/13/00	SBVMWD	34.06	882.47	#2 on, #6 on
08/14/00	SBVMWD	35.92	880.61	#2 off, #6 off/low
09/15/00	SBVMWD	39.88	876.65	#2 on, #6 on
09/18/00	C of R	38.50	878.03	#6 on
10/16/00	SBVMWD	41.70	874.83	#2 on, #6 on
11/16/00	SBVMWD	42.30	874.23	#2 on, #6 on
12/04/00	C of R	43.70	872.83	#2 on, #6 on
12/18/00	SBVMWD	44.36	872.17	#2 on, #6 on
<u>2001</u>				
01/17/01	SBVMWD	34.66	881.87	#2 off, #6 off
01/19/01	C of R	41.40	875.13	#2 off, #6 off
02/16/01	SBVMWD	30.30	886.23	#2 off, #6 off
02/19/01	C of R	34.50	882.03	#2 off, #6 off
03/09/01	WMWD	29.96	886.57	
03/16/01	SBVMWD	33.10	883.43	#2 off, #6 off
04/18/01	SBVMWD	34.94	881.59	#2 off, #6 off
04/23/01	C of R	32.30	884.23	#2 off, #6 off
05/18/01	SBVMWD	36.90	879.63	#2 off, #6 off
06/08/01	WMWD	36.45	880.08	
06/18/01	SBVMWD	39.90	876.63	#2 off, #6 off
06/18/01	SBVMWD	36.90	879.63	#2 off, #6 off
07/18/01	SBVMWD	38.86	877.67	#2 off, #6 off
08/20/01	SBVMWD	41.48	875.05	#2 off, #6 off
09/24/01	SBVMWD	46.60	869.93	#2 off, #6 off
10/16/01	SBVMWD	48.90	867.63	#2 off, #6 off
11/14/01	SBVMWD	49.50	867.03	#2 off, #6 off
11/16/01	WMWD	50.80	865.73	#2 on, #6 off
12/04/01	C of R	47.50	869.03	#2 off, #6 off/LOW
12/17/01	SBVMWD	46.34	870.19	#2 off, #6 off
<u>2002</u>				
01/12/02	C of R	48.10	868.43	#2 off, #6 off
01/17/02	SBVMWD	47.10	869.43	#2 off, #6 off

**Western San Bernardino Watermaster
Well Measurement Record for**

Flume #5

State Well Number 1S/4W29Q01S

Basin: Riverside North

Reference Point Elevation: 916.53

Date	Obtained from	Ref. Pt to Water	Water Surface Elevation	Remarks
02/14/02	C of R	47.60	868.93	#6 off
02/15/02	SBVMWD	47.80	868.73	#2 off, #6 off
03/18/02	SBVMWD	47.10	869.43	#2 off, #6 off
03/28/02	C of R	60.70	855.83	#2 off, #6 off, ?
04/15/02	SBVMWD	48.54	867.99	#2 off, #6 off
05/01/02	WMWD	49.90	866.63	
05/03/02	C of R	62.40	854.13	#2 off, #6 off
05/16/02	SBVMWD	49.70	866.83	#2 off, #6 off
06/11/02	C of R	52.50	864.03	Static
06/14/02	SBVMWD	51.64	864.89	#2 off, #6 off
07/10/02	SBVMWD	55.82	860.71	#2 off, #6 on
08/14/02	SBVMWD	58.50	858.03	#2 off, #6 on
09/13/02	SBVMWD	61.00	855.53	#2 off, #6 on
09/19/02	C of R	71.40	845.13	#2 on, #6 on
10/16/02	SBVMWD	63.14	853.39	#2 on, #6 on
11/14/02	C of R	57.00	859.53	#2 off, #6 off
11/16/02	WMWD	--	--	#2 pumping
11/22/02	SBVMWD	57.80	858.73	#2 off, #6 off, LOW
12/11/02	WMWD	56.55	859.98	
12/18/02	SBVMWD	55.60	860.93	#2 off, #6 off
12/20/02	C of R	57.30	859.23	#2 off, #6 off
2003				
01/13/03	SBVMWD	56.50	860.03	#2 off, #6 off
02/13/03	SBVMWD	53.80	862.73	#2 off, #6 off
03/05/03	C of R	52.20	864.33	
03/26/03	SBVMWD	47.80	868.73	#2 off, #6 off
04/15/03	SBVMWD	45.90	870.63	#2 off, #6 off
05/08/03	SBVMWD	47.85	868.68	#2 on, #6 off
05/09/03	WMWD	46.38	870.15	#2 on, #6 off
06/18/03	SBVMWD	51.65	864.88	#2 off, #6 off
07/17/03	SBVMWD	56.70	859.83	#2 off, #6 on
08/13/03	SBVMWD	58.10	858.43	#2 off, #6 on
08/20/03	C of R	60.00	856.53	
09/12/03	SBVMWD	61.10	855.43	#2 off, #6 on
10/24/03	SBVMWD	65.50	851.03	#2 off, #6 on
11/14/03	SBVMWD	63.00	853.53	#2 off, #6 off / LOW
11/19/03	C of R	62.00	854.53	#2 off, #6 off
12/08/03	WMWD	61.93	854.60	#2 off, #6 off
12/17/03	SBVMWD	61.90	854.63	#2 off, #6 off
12/22/03	C of R	61.90	854.63	

**Western San Bernardino Watermaster
Well Measurement Record for**

Flume #5

State Well Number 1S/4W29Q01S

Basin: Riverside North

Reference Point Elevation: 916.53

Date	Obtained from	Ref. Pt to Water	Water Surface Elevation	Remarks
<u>2004</u>				
01/21/04	SBVMWD	62.20	854.33	#2 off, #6 off
02/23/04	SBVMWD	61.00	855.53	#2 off, #6 off
03/11/04	C of R	60.10	856.43	
03/25/04	SBVMWD	60.25	856.28	#2 off, #6 off
04/16/04	SBVMWD	60.25	856.28	#2 off, #6 off
05/01/04	C of R	62.50	854.03	
05/04/04	WMWD	60.30	856.23	#2 off, #6 off
05/12/04	C of R	60.90	855.63	
05/13/04	SBVMWD	60.80	855.73	#2 off, #6 off
06/15/04	C of R	63.50	853.03	Date estimated
06/15/04	SBVMWD	62.20	854.33	#2 off, #6 off
07/15/04	C of R	63.60	852.93	Date estimated
07/15/04	SBVMWD	64.60	851.93	#2 off, #6 off
08/19/04	SBVMWD	65.30	851.23	#2 off, #6 off
09/15/04	C of R	63.50	853.03	Date estimated
09/20/04	SBVMWD	67.30	849.23	#2 off, #6 off /LOW
10/18/04	SBVMWD	66.50	850.03	#2 off, #6 off
11/15/04	WMWD	59.85	856.68	
11/15/04	SBVMWD	61.00	855.53	#2 off, #6 off
12/16/04	C of R	60.00	856.53	
12/16/04	SBVMWD	60.00	856.53	#2 off, #6 off
<u>2005</u>				
01/15/05	C of R	-	-	Flooded
01/18/05	SBVMWD	32.80	883.73	flooded
02/28/05	SBVMWD	19.10	897.43	#2 off, #6 off
03/21/05	SBVMWD	13.00	903.53	#2 off, #6 off
04/15/05	C of R	24.90	891.63	#2 unkn #3 off, #4 off, #6 off
04/18/05	SBVMWD	10.50	906.03	#2 off, #6 off
04/21/05	WMWD	10.35	906.18	#2 off, #6 off
04/27/05	C of R	24.90	891.63	Static
05/13/05	SBVMWD	9.30	907.23	#2 off, #6 off
05/27/05	WMWD	9.58	906.95	#2 off
06/14/05	SBVMWD	9.75	906.78	#2 off, #6 off
06/15/05	C of R	9.80	906.73	Static
07/14/05	SBVMWD	9.50	907.03	#2 off, #6 off
07/15/05	C of R	6.00	910.53	#2 off, #3 off, #4 off, #6 off
08/14/05	SBVMWD	8.80	907.73	#2 off, #6 off
09/19/05	SBVMWD	15.10	901.43	#2 off, #3 on, #4 on, #6 on
10/10/05	WMWD	21.95	894.58	#4 on, #6 on
10/19/05	SBVMWD	16.20	900.33	#2 on, #3 on, #4 off, #6 off

**Western San Bernardino Watermaster
Well Measurement Record for**

Flume #5

State Well Number 1S/4W29Q01S

Basin: Riverside North

Reference Point Elevation: 916.53

Date	Obtained from	Ref. Pt to Water	Water Surface Elevation	Remarks		
11/04/05	WMWD	26.52	890.01	#3 on,	#4 on,	#6 on
11/05/05	C of R	22.80	893.73	#2 on,	#3 on,	#4 off, #6 off/ Low
11/28/05	SBVMWD	30.20	886.33	#2 on,	#3 on,	#4 off, #6 on
12/12/05	WMWD	33.01	883.52	#2 on,	#3 on,	#6 on
12/13/05	SBVMWD	33.12	883.41	#2 on,	#3 on,	#4 off, #6 on
2006						
01/09/06	WMWD	28.49	888.04	#2 on,	#3 on,	#4 off, #6 off
01/11/06	SBVMWD	31.00	885.53	#2 on,	#3 on,	#4 off, #6 on
02/14/06	SBVMWD	35.86	880.67	#2 on,	#3 on,	#4 off, #6 off
03/22/06	SBVMWD	23.35	893.18	#2 off,	#3 off,	#4 off, #6 off
04/10/06	SBVMWD	13.20	903.33	#2 off,	#3 off,	#4 off, #6 off
05/12/06	SBVMWD	12.90	903.63	#2 on,	#3 on,	#4 off, #6 on
06/13/06	SBVMWD	25.50	891.03	#2 on,	#3 on,	#4 off, #6 on
02/13/06	WMWD	35.67	880.86	#2 on,	#3 on,	#4 off, #6 off
03/13/06	WMWD	25.22	891.31	#2 off,	#3 off,	#4 off, #6 off
04/10/06	WMWD	13.17	903.36	#2 off,	#3 off,	#4 off, #6 off
05/08/06	WMWD	13.46	903.07	#2 on,	#3 on,	#4 off, #6 off
06/10/06	WMWD	24.52	892.01	#2 on,	#3 on,	#4 off, #6 on
07/11/06	WMWD	32.84	883.69	#2 on,	#3 on,	#4 off, #6 on
07/13/06	SBVMWD	33.40	883.13	#2 on,	#3 on,	#4 off, #6 off
08/14/06	WMWD	39.61	876.92	#2 on,	#3 on,	#4 on, #6 off
08/20/06	SBVMWD	42.15	874.38	#2 on,	#3 on,	#4 on, #6 off
09/11/06	WMWD	44.76	871.77	#2 on,	#3 on,	#4 on, #6 off
09/25/06	SBVMWD	45.25	871.28	#2 on,	#3 on,	#4 on, #6 off
10/04/06	C of R	44.60	871.93	#2 off,	#3 off,	#4 off, #6 off/ LOW
10/09/06	WMWD	43.46	873.07	#2 off,	#3 off,	#4 off, #6 off
10/25/06	SBVMWD	45.40	871.13	#2 on,	#3 on,	#4 on, #6 off
11/13/06	WMWD	49.25	867.28	#2 on,	#3 on,	#4 on, #6 off
11/21/06	SBVMWD	50.60	865.93	#2 on,	#3 on,	#4 on, #6 off
12/11/06	WMWD	54.29	862.24	#2 off,	#3 on,	#4 on, #6 on
12/21/06	SBVMWD	51.85	864.68	#2 on,	#3 on,	#4 off, #6 off
2007						
01/08/07	WMWD	48.04	868.49	#2 off,	#3 off,	#4 off, #6 off
02/01/07	WMWD	46.70	869.83	#2 off,	#3 off,	#4 off, #6 off
06/15/07	C of R	25.70	890.83	#2 on,	#3 on,	#4 off, #6 on